FED. ROAD REG. NO.	STATE	PROJECT NO.	SHEET NO.
	MISS.	MP-5000-00(030)	1

GENERAL INDEX

FOR DETAILED INDEX OF PLANS SEE SHEET NO. 2

DESCRIPTION	NUMBER OF SHEETS
TITLE SHEET	1
DETAILED INDEX	1
GENERAL NOTES	1
TYPICAL SECTIONS	–
QUANTITIES	4
PLAN AND PROFILES	11
SPECIAL DESIGN – ROADWAY ITEMS	11
BRIDGE DRAWINGS	–
SPECIAL DESIGN – BRIDGES	–
CROSS-SECTIONS	–
TOTAL SHEETS	29

STATE OF MISSISSIPPI

MISSISSIPPI DEPARTMENT OF TRANSPORTATION

PLAN AND PROFILE OF PROPOSED

STATE PROJECT NO. MP-5000-00(030)

05-6-05

REMOVING AND REPLACING ADA CURB CUTS ON VARIOUS ROUTES IN MADISON, SCOTT, AND NOXUBEE COUNTIES

302886/301000

SCALES

LAYOUT 1 IN. = 5000 FT.

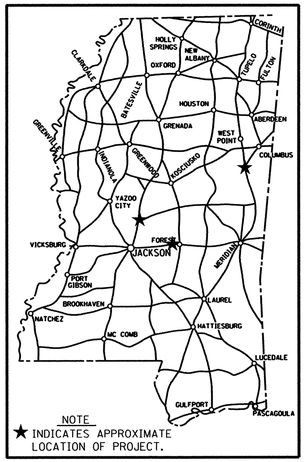

NOTE
★ INDICATES APPROXIMATE LOCATION OF PROJECT.

DESIGN CONTROL

_____ MPH = V (SPEED DESIGN)

ADT (____) = _____ : ADT (____) = _____

DHV = _____ : D = _____% T = _____%

ENVIRONMENTAL PERMITS

TYPE	REQUIRED YES	REQUIRED NO	BY
N.W. (WATERS OF U.S.)	☐	☒	D.S.
N.W. (WETLANDS)	☐	☒	D.S.
G.P.	☐	☒	D.S.
404	☐	☒	D.S.
STORMWATER	☐	☒	D.S.

FOREST, MS

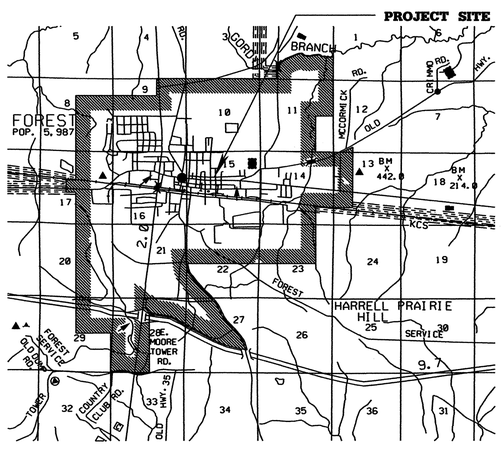

CANTON, MS

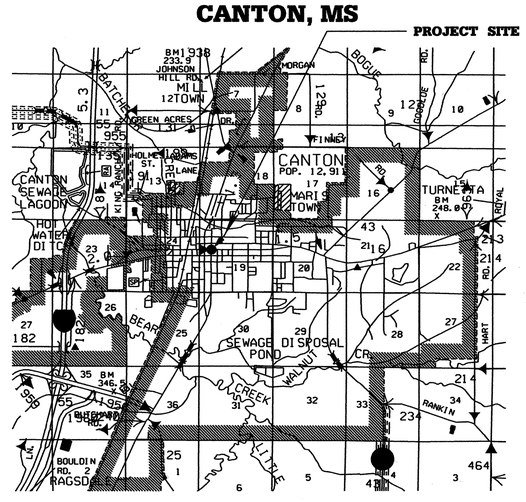

MACON, MS

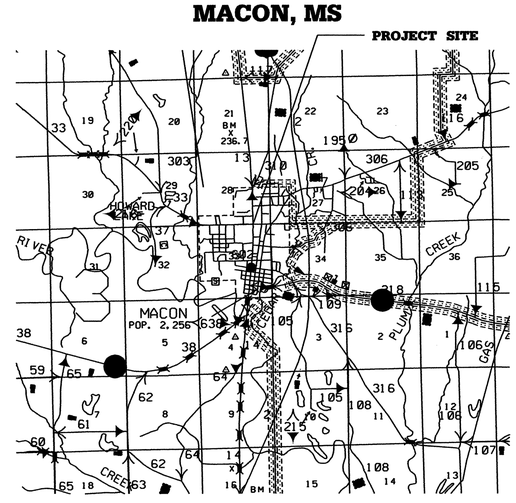

CONVENTIONAL SYMBOLS

COUNTY LINE
TOWN CORPORATION LINE
SECTION LINE
EXISTING ROAD OR TRAVELED WAY
PROPOSED ROAD OR TRAVELED WAY
RAILROAD
SURVEY LINE
BRIDGES

EQUATIONS

NONE

EXCEPTIONS

NONE

LENGTH DATA

	FT.	MI.
LENGTH OF ROADWAY		
LENGTH OF BRIDGES		
LENGTH OF PROJECT (NET)		
LENGTH OF EXCEPTIONS		
LENGTH OF PROJECT (GROSS)		

REVISIONS

DATE	BY

APPROVED:

CHIEF ENGINEER — DATE 5/5/05

EXECUTIVE DIRECTOR — DATE 5-13-05

MISSISSIPPI DEPARTMENT OF TRANSPORTATION

APPROVED:

DIVISION ADMINISTRATOR — DATE

FEDERAL HIGHWAY ADMINISTRATION
DEPARTMENT OF TRANSPORTATION

STATE	PROJECT NO.
MISS.	MP-5000-00(030)

DESCRIPTION OF SHEET	WKG. NO.	SH. NO.
TITLE		1
DETAILED INDEX	DI-1	2
GENERAL NOTES	GN-1	3
QUANTITY SHEETS (4)		
ESTIMATED QUANTITIES - CURB CUTS	EQ-1	4
ESTIMATED QUANTITIES - CURB CUTS	EQ-2	5
ESTIMATED QUANTITIES - CURB CUTS	EQ-3	6
SUMMARY OF QUANTITIES	SQ-1	7
PHOTOGRAPHIC VIEWS (8)		
RAMP LOCATION PHOTOGRAPHIC VIEWS CANTON,MS	WK4A	9
RAMP LOCATION PHOTOGRAPHIC VIEWS CANTON,MS	WK4B	10
RAMP LOCATION PHOTOGRAPHIC VIEWS CANTON,MS	WK4C	11
RAMP LOCATION PHOTOGRAPHIC VIEWS CANTON,MS	WK4D	12
RAMP LOCATION PHOTOGRAPHIC VIEWS FOREST,MS	WK6A	14
RAMP LOCATION PHOTOGRAPHIC VIEWS FOREST,MS	WK6B	15
RAMP LOCATION PHOTOGRAPHIC VIEWS FOREST,MS	WK6C	16
RAMP LOCATION PHOTOGRAPHIC VIEWS MACON,MS	WK8	18
RAMP LOCATION MAPS (3)		
RAMP LOCATION MAP CANTON,MS	WK3	8
RAMP LOCATION MAP FOREST,MS	WK5	13
RAMP LOCATION MAP MACON,MS	WK7	17
TRAFFIC CONTROL PLAN	TC-1	19

DESCRIPTION OF SHEET	WKG. NO.	SH. NO.
STANDARD DRAWINGS - ROADWAY SHEETS (10)		
PAVEMENT MARKING DETAILS FOR 2 & 4-LANE DIVIDED HIGHWAY	12-01-99	PM-1 120
PAVEMENT MARKING DETAILS FOR 4 & 5-LANE UNDIVIDED ROADWAY	10-01-98	PM-2 121
PAVEMENT MARKING LEGEND DETAILS	10-01-98	PM-5 124
PAVEMENT MARKING LEGEND DETAILS	10-01-98	PM-6 125
TRAFFIC CONTROL PLAN WITH FLAGGER (ONE-LANE CLOSURE OF TWO-WAY TRAFFIC)	10-01-98	TCP-1 250
FOUR-LANE TO TWO-LANE TRANSITION	10-01-98	TCP-6 255
HIGHWAY SIGN AND BARRICADE DETAILS FOR CONSTRUCTION PROJECTS	10-01-98	TCP-10 259
TEMPORARY STRIPING FOR TRAFFIC CONTROL 2-LANE AND 4-LANE DIVIDED HIGHWAYS	12-01-99	TCP-15 264
TEMPORARY STRIPING FOR TRAFFIC CONTROL FOUR LANE AND FIVE LANE UNDIVIDED ROADWAYS	12-01-99	TCP-16 265
CURB-CUT RAMP	10-01-98	CCR-1 289

PS & E PLANS-DATE 5/06/05		
FMS CON. # 302886/301000		
REVISIONS		
DATE	SHEET NO.	BY

MISSISSIPPI DEPARTMENT OF TRANSPORTATION

DETAILED INDEX

REVISION | BY | DATE

PROJECT NO. MP-5000-00(030)
COUNTY : MADISON, NOXUBEE, & SCOTT

WORKING NUMBER: DI

FILENAME: DI-ADA.dgn

DESIGN TEAM ____ CHECKED ____ DATE ____

SHEET NUMBER: 2

PLAN
ROADWAY DESIGN DIVISION C.A.D.D. SECTION
MISSISSIPPI DEPARTMENT OF TRANSPORTATION