

SECTION 905 -- PROPOSAL (CONTINUED)

I (We) further propose to execute the attached contract agreement (Section 902) as soon as the work is awarded to me (us), and to begin and complete the work within the time limit(s) provided for in the Specifications and Advertisement. I (We) also propose to execute the attached contract bond (Section 903) in an amount not less than one hundred (100) percent of the total of my (our) part, but also to guarantee the excellence of both workmanship and materials until the work is finally accepted.

I (We) enclose a certified check, cashier's check or bid bond for **five percent (5%) of total bid** and hereby agree that in case of my (our) failure to execute the contract and furnish bond within Ten (10) days after notice of award, the amount of this check (bid bond) will be forfeited to the State of Mississippi as liquidated damages arising out of my (our) failure to execute the contract as proposed. It is understood that in case I am (we are) not awarded the work, the check will be returned as provided in the Specifications.

Bidder acknowledges receipt of and has added to and made a part of the proposal and contract documents the following addendum (addenda):

ADDENDUM NO. 1 DATED 8/15/2008 ADDENDUM NO. DATED
 ADDENDUM NO. DATED ADDENDUM NO. DATED

Number	Description
1	Revised NTB 2059, replaces same; Amendment EBS Download Required.

TOTAL ADDENDA: 1
 (Must agree with total addenda issued prior to opening of bids)

Respectfully Submitted,

DATE _____

 Contractor

BY _____
 Signature

TITLE _____

ADDRESS _____

CITY, STATE, ZIP _____

PHONE _____

FAX _____

E-MAIL _____

(To be filled in if a corporation)

Our corporation is chartered under the Laws of the State of _____ and the names, titles and business addresses of the executives are as follows:

_____ President	_____ Address
_____ Secretary	_____ Address
_____ Treasurer	_____ Address

The following is my (our) itemized proposal.

Revised 09/21/2005

HSIP-0008-01(112) / 105326301 & 302

Forrest & Stone County(ies)

MISSISSIPPI DEPARTMENT OF TRANSPORTATION

SECTION 904 – NOTICE TO BIDDERS NO. 2059

CODE: (SP)

DATE: 08/15/2008

SUBJECT: Scope of Work

PROJECT: HSIP-0008-01(112) / 105326301 & 302 -- Forrest And Stone County

The contract documents do not include an official set of construction plans, but may by reference, include some Standard Drawings or Special Design Drawings. All other references to plans in the contract documents and Standard Specifications for Road and Bridge Construction are to be disregarded.

In general, the work to be accomplished using the pay items and corresponding specifications set forth in this contract is for **construction of turn lanes along Highway 49 at existing median crossovers and the removal of one (1) existing median crossover between Bond and U.S. 98.**

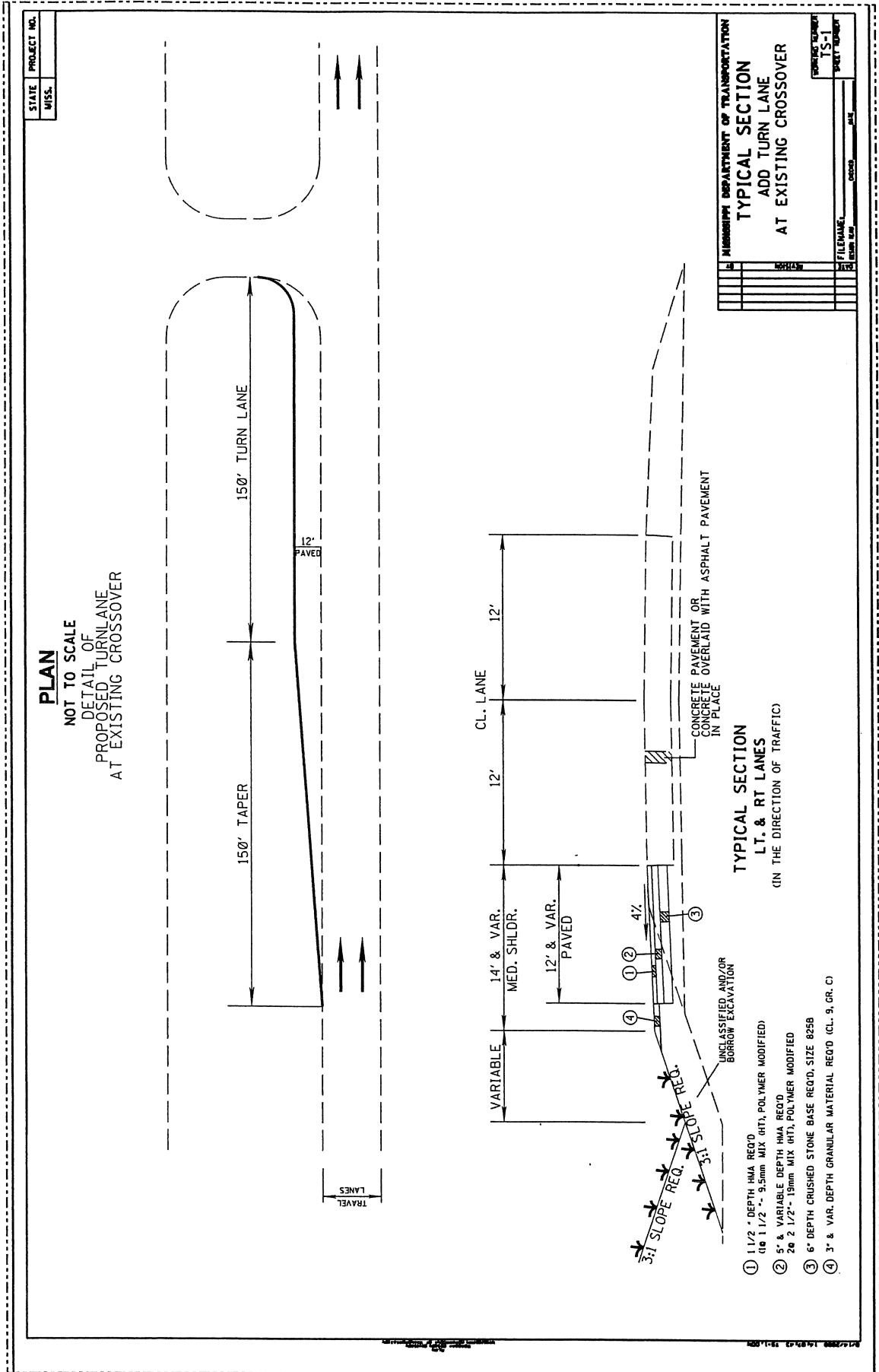
Bidders are hereby advised that the work required to construct new left turn lanes and remove the existing median crossover is as follows:

- 1) The specific location of each median crossover and the required work at each site is listed in tabular form on sheets ID-1 and ID-2.
- 2) The Contractor shall be advised that the new construction of the turn lanes is to have a structure of 6" crushed stone base, 2-2.5" lifts of 19mm HMA, and 1-1.5" lift of 9.5mm HMA.
- 3) The existing median crossovers in Stone County where turn lanes are added will require 1.5" depth milling and 1-1.5" lift of 9.5mm HMA, or as directed by the project engineer.
- 4) The existing median crossovers between the Stone County Line and Carnes Road will require 1-1.5" lift of 9.5mm HMA.
- 5) The existing median crossovers between Black Creek and U.S. 98 where turn lanes are added will require 1.5" depth milling and 1-1.5" lift of 9.5mm HMA, or as directed by the project engineer.
- 6) The existing rumble strips adjacent to new turn lanes shall be milled 2' by 1.5" and paved back with 1-1.5" lift of 9.5 mm HMA.
- 7) Any excess unclassified excavation on a site shall be hauled to another site and paid for as 203-A Unclassified Excavation.
- 8) The Contractor shall be advised that the removal of the existing median crossover includes the removal of pavement by milling and re-grading of the median to drain.
- 9) Grass all disturbed areas as directed by the Project Engineer. Topsoil shall be stripped, stock piled and plated back at each site and shall be absorbed in other items. Application of vegetative mulch shall be as shown in the vegetation schedule.
- 10) The Contractor is advised to be familiar with Note A.3 on TCP-SC as it pertains to pavement edge drop-off.

- 11) Incidental work such as but not limited to shaping and compaction of shoulders, removing excess asphalt material, and other work necessary to complete the project will not be measured for separate payment, but will be included in other bid items, and must be performed during the operating hours for this project and as directed by the Project Engineer.

Crossover ID	County	Latitude (Deg)	Longitude (Deg)	Local Road Name (If Applicable)	Action Required
30	Stone	30.890934	89.165637	Thelma Andrews Road	No Work Required
31	Stone	30.894152	89.166487	Pump Branch Road	No Work Required
32	Stone	30.897226	89.167304	Bowen Street	Construct left turn lanes Northbound and Southbound
33	Stone	30.899879	89.167997		No Work Required
34	Stone	30.902629	89.168711	Masonite Road	Construct left turn lanes Northbound and Southbound
35	Stone	30.90743	89.170014		Construct left turn lanes Northbound and Southbound (100' turn lane, 100' taper)
36	Forrest	30.914479	89.17278	Fruiland Park Road	Construct left turn lanes Northbound and Southbound
37	Forrest	30.919041	89.174663		Construct left turn lanes Northbound and Southbound
38	Forrest	30.921315	89.175612		Construct left turn lanes Northbound and Southbound
39	Forrest	30.924774	89.177045		Construct left turn lanes Northbound and Southbound
40	Forrest	30.929911	89.179181		Construct left turn lanes Northbound and Southbound
41	Forrest	30.935061	89.181326		Construct left turn lanes Northbound and Southbound
42	Forrest	30.940212	89.183447		Construct left turn lanes Northbound and Southbound
43	Forrest	30.945349	89.1856		Construct left turn lanes Northbound and Southbound
44	Forrest	30.950492	89.18773	SR 13	Construct left turn lanes Southbound
45	Forrest	30.955747	89.189915	Cozy Corner Road	Construct left turn lanes Northbound and Southbound
46	Forrest	30.960294	89.191799		Construct left turn lanes Northbound and Southbound
47	Forrest	30.964661	89.193621		Construct left turn lanes Northbound and Southbound
48	Forrest	30.970893	89.196211		Construct left turn lanes Northbound
49	Forrest	30.976036	89.198341	Herwick/Maxie Church Road	Construct left turn lanes Northbound and Southbound
50	Forrest	30.983694	89.20106		Construct left turn lanes Northbound and Southbound
51	Forrest	30.98759	89.20119	Newton Field Road	Construct left turn lanes Northbound and Southbound
52	Forrest	30.990704	89.20122		Construct left turn lanes Northbound and Southbound
53	Forrest	30.994025	89.201266		Construct left turn lanes Northbound and Southbound
54	Forrest	31.000745	89.201372		Construct left turn lanes Northbound and Southbound
55	Forrest	31.006302	89.201758		Construct left turn lanes Northbound and Southbound
56	Forrest	31.01197	89.201926		Construct left turn lanes Northbound and Southbound
57	Forrest	31.017575	89.201998		Construct left turn lanes Northbound and Southbound
58	Forrest	31.023201	89.202079	Yeaton Spur Road (Ashe Nursery)	Construct left turn lanes Northbound and Southbound
59	Forrest	31.029796	89.202178	Boyle Road	Construct left turn lanes Northbound and Southbound
60	Forrest	31.036397	89.202276	Drag Strip Road	Construct left turn lanes Northbound and Southbound
61	Forrest	31.042245	89.202363		Construct left turn lanes Northbound
62	Forrest	31.048654	89.202962	Carnes Road	No Work Required
63	Forrest	31.056702	89.206243		Remove crossover
64	Forrest	31.058482	89.206619	Main Avenue	Construct left turn lanes Northbound


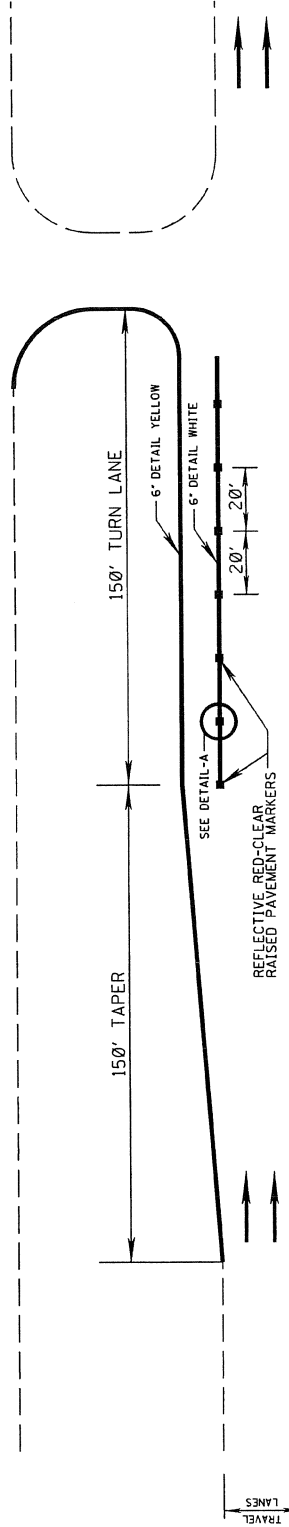
Crossover ID	County	Latitude (Deg)	Longitude (Deg)	Local Road Name (If Applicable)	Action Required
65	Forrest	31.062616	89.207504		Construct left turn lanes Southbound
66	Forrest	31.065463	89.208114	McCardle Road	Construct left turn lanes Northbound and Southbound
67	Forrest	31.070449	89.209179		Construct left turn lanes Northbound and Southbound
68	Forrest	31.073745	89.209844	JB Home Road/Old HY-49	No Work Required
69	Forrest	31.076668	89.210455	JC Stone Road	Construct left turn lanes Northbound
70	Forrest	31.080678	89.211292		Construct left turn lanes Northbound
71	Forrest	31.083663	89.211919	Pearces/Bud Myers Road	Construct left turn lanes Northbound
72	Forrest	31.09081	89.213438		Construct left turn lanes Northbound and Southbound
73	Forrest	31.102237	89.215963		No Work Required
74	Forrest	31.11454	89.221017		No Work Required
75	Forrest	31.119336	89.22305		No Work Required
76	Forrest	31.123849	89.224955	N G Weldy Road	No Work Required
77	Forrest	31.135139	89.229719	Dewitt Carrier Road	Construct left turn lanes Northbound and Southbound
78	Forrest	31.138245	89.231022		Construct left turn lanes Northbound and Southbound
79	Forrest	31.147123	89.234779		Construct left turn lanes Northbound and Southbound
80	Forrest	31.155406	89.238274	Tower/Carrier Road	Construct left turn lanes Northbound and Southbound
81	Forrest	31.159765	89.240117		No work required Northbound - Construct left turn lanes Southbound
82	Forrest	31.167576	89.243383	McLaurin Road	Construct left turn lanes Northbound
83	Forrest	31.174798	89.246458	Howell Road	Construct left turn lanes Northbound and Southbound
84	Forrest	31.186386	89.251363	Ollie Williams Road/South Gate	No Work Required
85	Forrest	31.188271	89.252142		No Work Required
86	Forrest	31.191002	89.253327		Construct left turn lanes Northbound and Southbound
87	Forrest	31.194377	89.254718		Construct left turn lanes Northbound and Southbound
88	Forrest	31.197988	89.256253		Construct left turn lanes Northbound and Southbound
89	Forrest	31.202326	89.258041		Construct left turn lanes Northbound and Southbound
90	Forrest	31.205362	89.259322		Construct left turn lanes Northbound and Southbound
91	Forrest	31.208848	89.260785		Construct left turn lanes Northbound and Southbound
92	Forrest	31.21268	89.262343	Rogers Road/Lee Avenue	Construct left turn lanes Northbound - No Work Required Southbound
93	Forrest	31.216339	89.263918		Construct left turn lanes Northbound - No Work Required Southbound
94	Forrest	31.220865	89.265803	Moore Road	Construct left turn lanes Northbound and Southbound
95	Forrest	31.222868	89.266655	Ralston Road	Construct left turn lanes Northbound and Southbound
96	Forrest	31.226153	89.268015		Construct left turn lanes Northbound and Southbound
97	Forrest	31.230033	89.269638		Construct left turn lanes Northbound and Southbound
98	Forrest	31.233893	89.271277		No Work Required
99	Forrest	31.236208	89.272232	Tucker/Taylor Road	No Work Required



STATE	PROJECT NO.
MISS.	

PLAN

NOT TO SCALE
STRIPING DETAIL
OF TURNLANE



DETAIL-A
LATERAL PLACEMENT OF
PAVEMENT MARKERS

MISSISSIPPI DEPARTMENT OF TRANSPORTATION	
TYPICAL SECTION	
STRIPE DETAIL	
AT EXISTING CROSSOVER	
FILE NO.	DATE
TS-2	

TYPICAL SECTION
LT. & RT LINES
(IN THE DIRECTION OF TRAFFIC)

