

FED. ROAD REG. NO.	STATE	PROJECT NO.	SHEET NO.
	MISS.	STP-0000-05(003)MP	1


STATE OF MISSISSIPPI

MISSISSIPPI DEPARTMENT OF TRANSPORTATION

# PLAN AND PROFILE OF PROPOSED FEDERAL AID PROJECT NO. STP-0000-05(003)MP

104756/303000

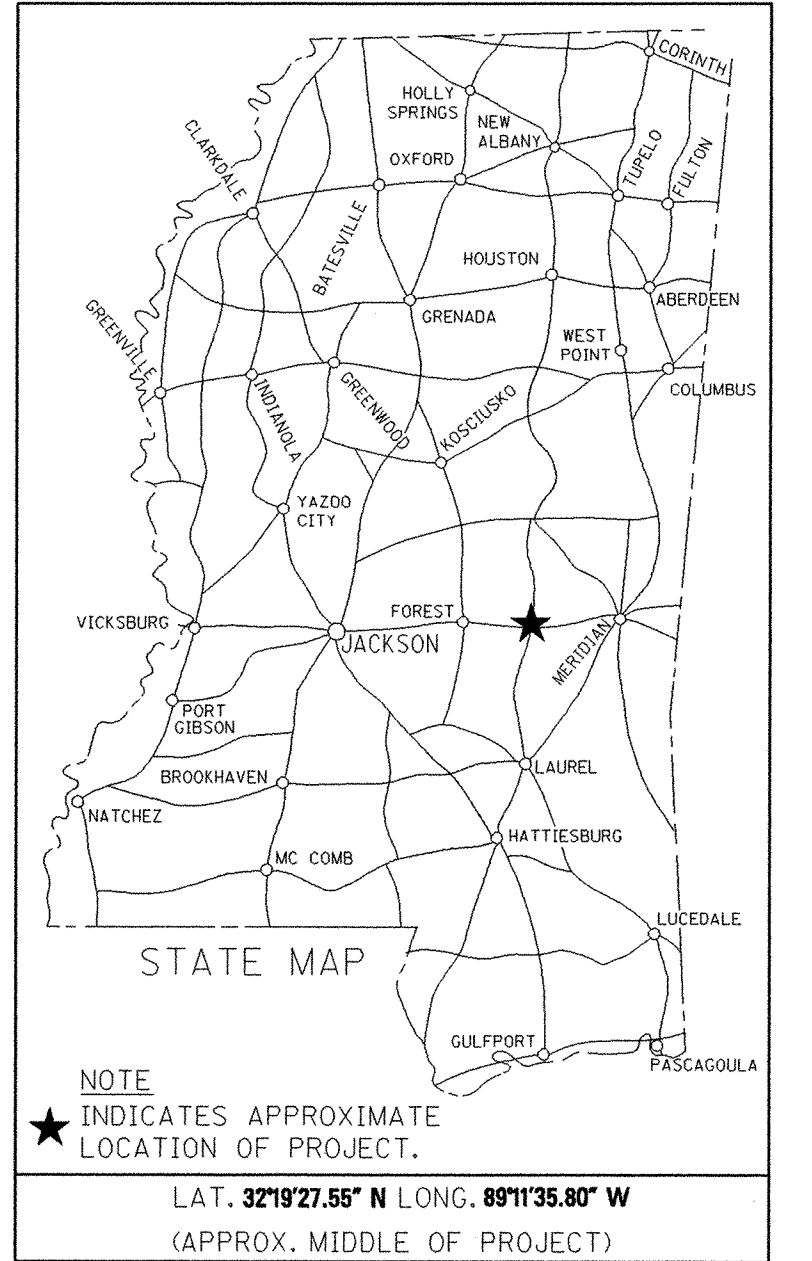
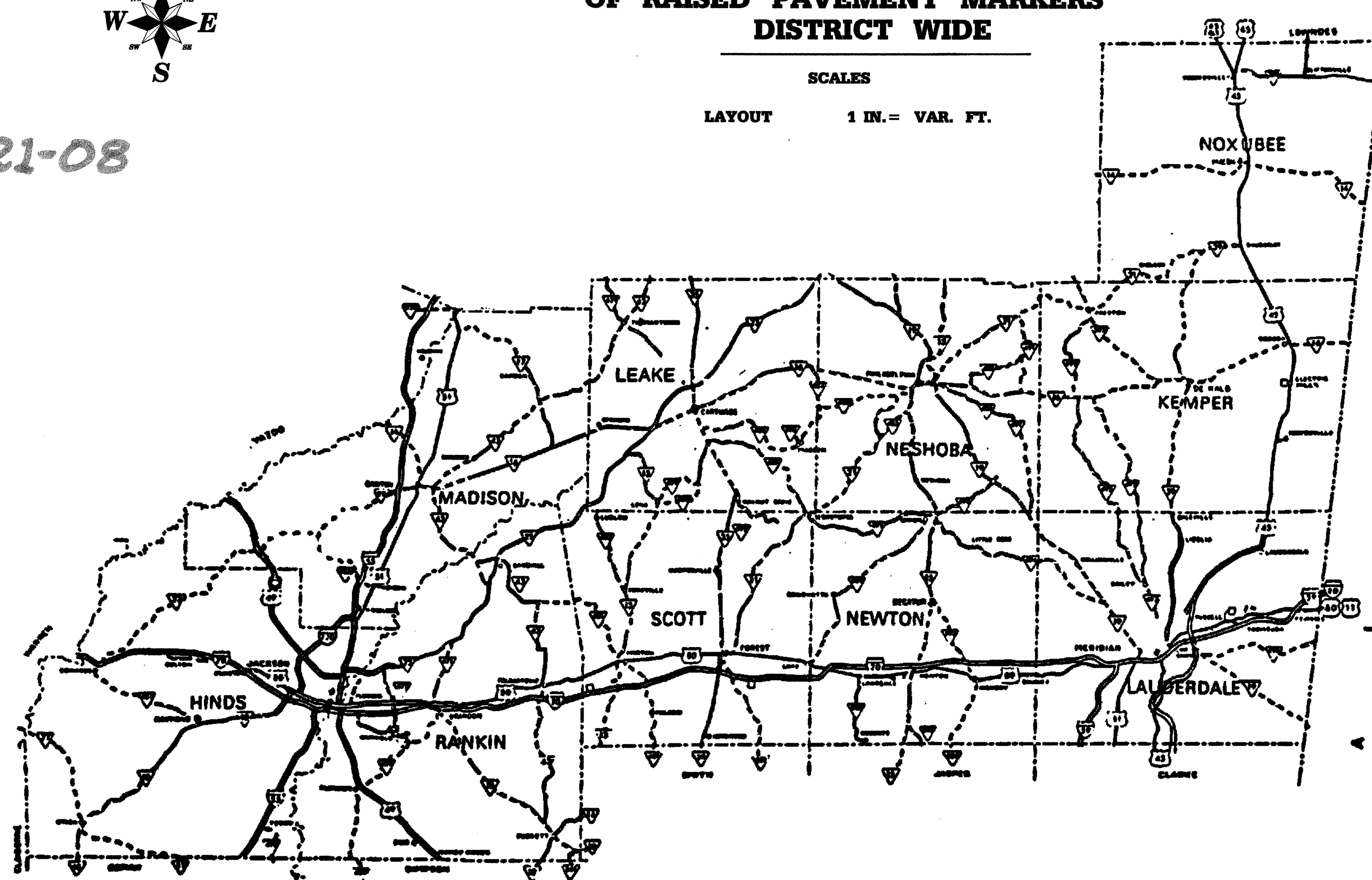
PLACEMENT OR REMOVAL AND REPLACEMENT  
OF RAISED PAVEMENT MARKERS  
DISTRICT WIDE



①08-21-08

SCALES

LAYOUT 1 IN. = VAR. FT.



DESIGN CONTROL

MPH = V (SPEED DESIGN)

ADT ( ) = : ADT ( ) =

DHV = : D = % T = %

PERMITS ACQUIRED BY MDOT

WETLANDS AND WATERS PERMITS (NECESSARY FOR ULTIMATE IMPROVEMENTS ONLY):

	WATERS	WETLANDS
NATIONWIDE #14	<input checked="" type="checkbox"/>	<input checked="" type="checkbox"/>
NATIONWIDE (OTHER)*	<input checked="" type="checkbox"/>	<input checked="" type="checkbox"/>
GENERAL*	<input checked="" type="checkbox"/>	<input checked="" type="checkbox"/>
INDIVIDUAL (404)*	<input checked="" type="checkbox"/>	<input checked="" type="checkbox"/>

\* ACQUISITION OF PERMITS FOR TEMPORARY IMPACTS DURING CONSTRUCTION ARE THE RESPONSIBILITY OF THE CONTRACTOR

STORMWATER PERMIT

Y REQUIRED, CNOI SUBMITTED BY MDOT (DISTRIBUTED AREA = 5 ACRES + (NITB 6484))

S REQUIRED, SCNOI TO BE SUBMITTED BY CONTRACTOR (1 TO 4.99 ACRES (NITB 6483))

N NO STORMWATER PERMIT REQUIRED (<1 ACRE)

APPROVED BY: *DBS* DATE: *8/21/08*

CONVENTIONAL SYMBOLS

- COUNTY LINE -----
- TOWN CORPORATION LINE -----
- SECTION LINE -----
- EXISTING ROAD OR TRAVELED WAY -----
- PROPOSED ROAD OR TRAVELED WAY -----
- RAILROAD -----
- SURVEY LINE -----
- BRIDGES -----

EQUATIONS

NONE

EXCEPTIONS

NONE

APPROVED:	<i>Mark M. ...</i>	9/21/08
CHIEF ENGINEER		DATE
APPROVED:	<i>Ray R. ...</i>	8/21/08
EXECUTIVE DIRECTOR		DATE
MISSISSIPPI DEPARTMENT OF TRANSPORTATION		
APPROVED:		
DIVISION ADMINISTRATOR		DATE
FEDERAL HIGHWAY ADMINISTRATION DEPARTMENT OF TRANSPORTATION		

TITLE ROADWAY DESIGN DIVISION C.A.D.S. SECTION MISSISSIPPI DEPARTMENT OF TRANSPORTATION

1st O. REV.

STATE	PROJECT NO.
MISS.	STP-0000-05(003)MP

DESCRIPTION OF SHEET

WKG. NO. SH. NO.

DESCRIPTION OF SHEET

WKG. NO. SH. NO.

TITLE SHEET			1
DETAILED INDEX		DI-1	2
GENERAL NOTES		GN-1	3
QUANTITY SHEETS (2)			
ESTIMATED QUANTITIES		EQ-1	4
SUMMARY OF QUANTITIES		SQ-1	5
MAPS (11)			
MAINTENANCE CONTROL SECTION MAP OF HINDS COUNTY		MAP 1	6
MAINTENANCE CONTROL SECTION MAP OF HINDS COUNTY (JACKSON/CLINTON)		MAP 2	7
MAINTENANCE CONTROL SECTION MAP OF KEMPER COUNTY		MAP 3	8
MAINTENANCE CONTROL SECTION MAP OF LAUDERDALE COUNTY		MAP 4	9
MAINTENANCE CONTROL SECTION MAP OF LEAKE COUNTY		MAP 5	10
MAINTENANCE CONTROL SECTION MAP OF MADISON COUNTY		MAP 6	11
MAINTENANCE CONTROL SECTION MAP OF NESHOPA COUNTY		MAP 7	12
MAINTENANCE CONTROL SECTION MAP OF NEWTON COUNTY		MAP 8	13
MAINTENANCE CONTROL SECTION MAP OF NOXUBEE COUNTY		MAP 9	14
MAINTENANCE CONTROL SECTION MAP OF RANKIN COUNTY		MAP 10	15
MAINTENANCE CONTROL SECTION MAP OF SCOTT COUNTY		MAP 11	16
SPECIAL DESIGN SHEETS (2)			
LOCAL ROAD DETAIL #1		LRD-1	17
LOCAL ROAD DETAIL #2		LRD-2	18

△  
△  
△

STANDARD DRAWINGS - ROADWAY SHEETS (11)			
PAVEMENT MARKING DETAILS FOR 2 & 4-LANE DIVIDED HIGHWAY	12-01-99	PM-1	120
PAVEMENT MARKING DETAILS FOR 4 & 5-LANE UNDIVIDED ROADWAY	10-01-98	PM-2	121
PAVEMENT MARKING DETAILS FOR INTERCHANGE ENTRANCE RAMP	10-01-98	PM-3	122
PAVEMENT MARKING DETAILS FOR INTERCHANGE EXIT RAMP	10-01-98	PM-4	123
TRAFFIC CONTROL PLAN WITH FLAGGER (ONE-LANE CLOSURE OF TWO-WAY TRAFFIC)			
	10-01-98	TCP-1	250
TRAFFIC CONTROL PLAN FOR POSTED SPEED LIMIT LESS THAN 65 MPH (FOUR-LANE: MEDIAN LANE OR OUTSIDE LANE CLOSURE) (WORK DAY ONLY)			
	10-01-98	TCP-2	251
TRAFFIC CONTROL PLAN FOR POSTED SPEED LIMIT LESS THAN 65 MPH (FOUR LANE: MEDIAN OR OUTSIDE LANE CLOSURE) (EXTENDED PERIOD)			
	10-01-98	TCP-3	252
TRAFFIC CONTROL PLAN FOR POSTED SPEED LIMIT THAN 65 MPH (INTERSTATE AND OTHER FOUR-LANE DIVIDED HIGHWAYS)			
	10-01-98	TCP-4	253
TRAFFIC CONTROL PLAN FOR POSTED SPEED LIMIT OF 65 MPH OR 70 MPH (INTERSTATE AND OTHER FOUR-LANE DIVIDED HIGHWAYS)			
	10-01-98	TCP-5	254
TWO-LANE ROADS			
	10-01-98	TCP-11	260
DETAILS OF OUTSIDE LANE CLOSURE AT EXIT AND ENTRANCE RAMP			
	10-01-98	TCP-12	261
			SHEET TOTAL 29

△

ROADWAY DESIGN DIVISION, MISSISSIPPI DEPARTMENT OF TRANSPORTATION

DISTRICT V  
FMS# 104756/303000

PS & E PLANS-DATE 8/21/2008		
REVISIONS		
DATE	SHEET NO.	BY
9/09/2008	2,3,4,5,17,18	MLC
9/15/2008	5	MLC

MISSISSIPPI DEPARTMENT OF TRANSPORTATION		126
DETAILED INDEX		
PROJECT NO.: STP-0000-05(003)MP COUNTY : DISTRICT WIDE		WORKING NUMBER DI
FILENAME: DI.dgn	DESIGN TEAM	CHECKED DATE
SHEET NUMBER 2		



## GENERAL NOTES

1) THE CONTRACTOR SHALL BE RESPONSIBLE FOR FURNISHING AND PLACING HIGH PERFORMANCE RAISED PAVEMENT MARKERS (HPRPMs) IN ACCORDANCE WITH THE ENCLOSED STANDARD DRAWINGS PM-1, PM-2, PM-3, PM-4, AND TCP-11 AS APPLICABLE. ALSO ENCLOSED ARE MAPS OF EACH COUNTY/URBAN AREA WITHIN THE DISTRICT SHOWING THE ROUTES OR SEGMENTS OF ROUTES ON WHICH HPRPMs ARE TO BE PLACED. ESTIMATED QUANTITIES ARE SHOWN BY COUNTY/URBAN AREA.		
2) THE CONTRACTOR SHALL BE RESPONSIBLE FOR REMOVAL OF ALL EXISTING RAISED PAVEMENT MARKERS (RPMs) ON ANY ROUTES WHERE THEY ARE CURRENTLY LOCATED PRIOR TO PLACEMENT OF THE NEW HPRPMs. THE CONTRACTOR SHALL TAKE ALL NECESSARY PRECAUTIONS TO INSURE THAT THE UNDERLYING PAVEMENT IS NOT DAMAGED DURING REMOVAL OF EXISTING RPMs AND SHALL BE RESPONSIBLE FOR ANY PAVEMENT DAMAGE RESULTING FROM THE REMOVAL PROCESS. AT THE DISCRETION OF THE ENGINEER, EXISTING RAISED PAVEMENT MARKERS THAT ARE SEVERELY IMBEDDED INTO THE PAVEMENT MAY BE ALLOWED TO REMAIN. IN NO CASE SHALL EXISTING RPMs BE REMOVED MORE THAN ONE WEEK PRIOR TO PLACEMENT OF THE NEW HPRPMs. SEPARATE PAYMENT WILL NOT BE MADE FOR REMOVAL OF EXISTING RPMs, ITS COST SHALL BE INCLUDED IN THE UNIT PRICES OF OTHER ITEMS BID.		
3) THE CONTRACTOR WILL BE FURTHER RESPONSIBLE FOR ESTABLISHING ALL THE NECESSARY CONTROLS TO INSURE THAT THE RAISED PAVEMENT MARKERS ARE INSTALLED IN A UNIFORM LINE IN ACCORDANCE WITH THE ABOVE MENTIONED DETAIL SHEETS. THE CONTRACTOR IS ALSO RESPONSIBLE FOR ALL PAVEMENT SURFACE CLEANING OR OTHER PREPARATION NECESSARY PRIOR TO PLACEMENT OF THE HPRPMs TO INSURE A PROPER BOND. SEPARATE PAYMENT WILL NOT BE MADE, ITS COST SHALL BE INCLUDED IN THE UNIT PRICES OF OTHER BID ITEMS.		
4) THE CONTRACTOR SHALL PROVIDE ALL SIGNS AND TRAFFIC HANDLING DEVICES NECESSARY TO SAFELY MAINTAIN TRAFFIC AROUND OR THROUGH THE WORK AREAS. THIS SHALL INCLUDE BOTH VEHICULAR AND PEDESTRIAN TRAFFIC.		
5) INCIDENTAL WORK THAT IS NECESSARY TO COMPLETE THE WORK WILL NOT BE MEASURED FOR SEPARATE PAYMENT, AND THE COST WILL BE INCLUDED IN THE ITEMS BID.		
⚠ 6) TWO-WAY CLEAR PAVEMENT MARKERS ARE TO BE PLACED AROUND LOCAL ROADS AS DIRECTED BY THE ENGINEER AND IN ACCORDANCE WITH SHEETS LRD-1 AND LRD-2 OF THE PLANS.		

PLAN  
ROADWAY DESIGN DIVISION C.A.D.D. SECTION  
MISSISSIPPI DEPARTMENT OF TRANSPORTATION

MISSISSIPPI DEPARTMENT OF TRANSPORTATION			
GENERAL NOTES			
<b>PROJECT NO.:</b> STP-0000-05(003)MP <b>COUNTY :</b> DISTRICT WIDE		WORKING NUMBER GN-1	
9/9/08 DATE	REVISIONS <small>MLC</small> BY	FILENAME: GN-1.dgn DESIGN TEAM _____ CHECKED _____ DATE _____	SHEET NUMBER 3