RESURFACING OF FEDERAL AID HIGHWAYS
for D'Iberville, Mississippi
ER-0068-00 (13) LPA 105163/701000

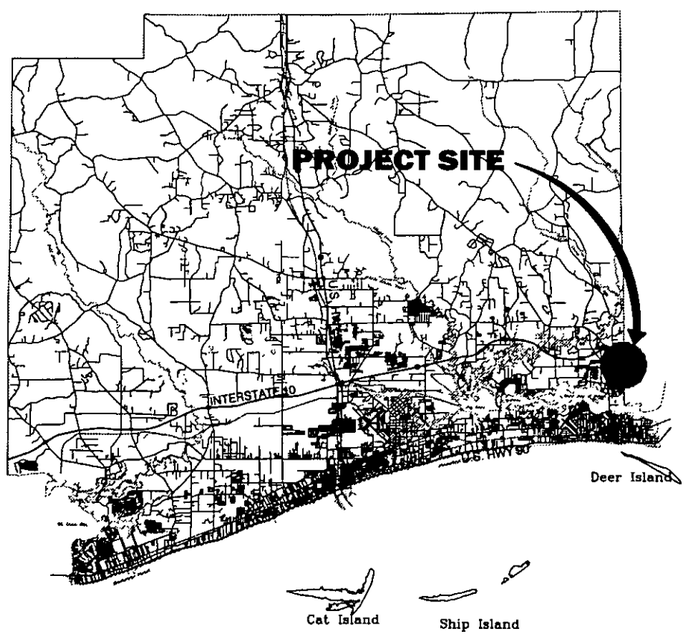

HARRISON COUNTY, MS
VICINITY MAP

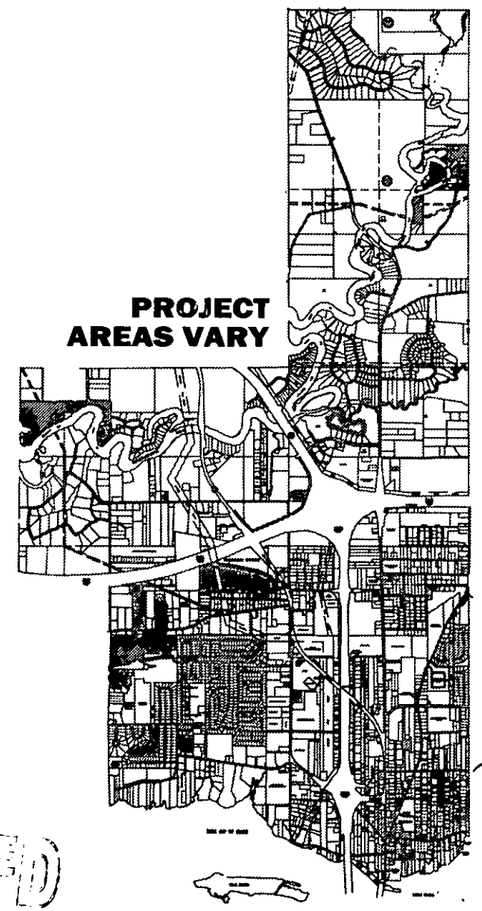

D'IBERVILLE, MS
LOCATION MAP

RECEIVED
APR 03 2009
GULF COAST RESEARCH OFFICE
GULFPORT

MARK MATTHIAS SEYMOUR JR.
REGISTERED PROFESSIONAL ENGINEER
13188
STATE OF MISSISSIPPI

CITY OF D'IBERVILLE

MAYOR	RUSTY QUAVE
WARD 1	BRENDA BROUSSARD
WARD 2	HENRY TONCREY
WARD 3	TEDDY HARDER
WARD 4	BOB BELLMAN
AT LARGE	GLENN ELLIS

UTILITY COMPANIES

WATER & SEWER	PUBLIC WORKS	228.392.9734
ELECTRIC	MISSISSIPPI POWER COMPANY	800.532.1502
NATURAL GAS	CENTERPOINT ENERGY	228.896.7500
TELEPHONE	ATT	228.285.8011
CABLE TELEVISION	CABLE ONE	228.374.5900
UTILITIES	MISSISSIPPI ONE-CALL	800.227.6477

INDEX OF DRAWINGS

SHEET NO.	DESCRIPTION
T1	TITLE SHEET
C1	OVERALL PROJECT MAP
C2	FEDERAL AID ROUTES
C3	FEDERAL AID ROUTES
C4	M.D.O.T. DETAILS - TRAFFIC CONTROL PLAN
C5	M.D.O.T. DETAILS - TRAFFIC CONTROL PLAN
C6	M.D.O.T. DETAILS - TRAFFIC CONTROL PLAN
C7	M.D.O.T. DETAILS - TRAFFIC CONTROL PLAN
C8	M.D.O.T. DETAILS - DRIVEWAYS, INTEGRAL CURB & SIDEWALK
C9	M.D.O.T. DETAILS - GUARD RAILS
C10	M.D.O.T. DETAILS - GUARD RAILS: BRIDGE END SECTION
C11	M.D.O.T. DETAILS - GUARD RAILS: CABLE ANCHORAGE
C12	M.D.O.T. DETAILS - GUARD RAILS: TYPICAL INSTALLATION
C13	SUMMARY OF QUANTITIES

The opinions, findings, and conclusions in this publication are those of the author(s) and not necessarily those of the Local Public Agency, Mississippi Department of Transportation, or the State of Mississippi.

Revised
Drawn K. NETTO
Checked A. DYE
Approved M. SEYMOUR, SR.
Date 03/03/2007

Sheet Title: TITLE SHEET

Project Name: RESURFACING OF FEDERAL AID HIGHWAYS FOR D'IBERVILLE, MISSISSIPPI

SEYMOUR ENGINEERING
PHONE: 228-385-2350 925 TOMMY MUNRO DRIVE, SUITE G BILOXI, MISSISSIPPI 39532 FAX: 228-385-2353

Sheet T1 of 14
Project No. 07-063.04

V:\Active Jobs Drawings by Job Number\07-063.04 MDOT ER Road Repair Dwgs\DIB Road damage-MDOT_fund.dwg, 4/3/2009 9:13:11 AM, KIP, 1:2

FED. ROAD REG. NO.	STATE	PROJECT NO.	SHEET NO.
4	MISS.	ER-0023-00(035)	1
4	MISS.	ER-0024-00(024)	1

STATE OF MISSISSIPPI

MISSISSIPPI DEPARTMENT OF TRANSPORTATION

PLAN AND PROFILE OF PROPOSED STATE HIGHWAY FEDERAL AID PROJECT NO. ER-0023-00(035) ER-0024-00(024)

REPAIR AND OVERLAY OF VARIOUS FEDERAL AID PROJECTS

HANCOCK & HARRISON COS.

①07-01-09

SCALES

PLAN		1 IN. = 100 FT.
PROFILE	HOR.	1 IN. = 100 FT.
	VERT.	1 IN. = 10 FT.
LAYOUT		SEE MAPS

FMS#
105664-301 HANCOCK
105664-302 HARRISON

HANCOCK CO.

PROJECT SITE

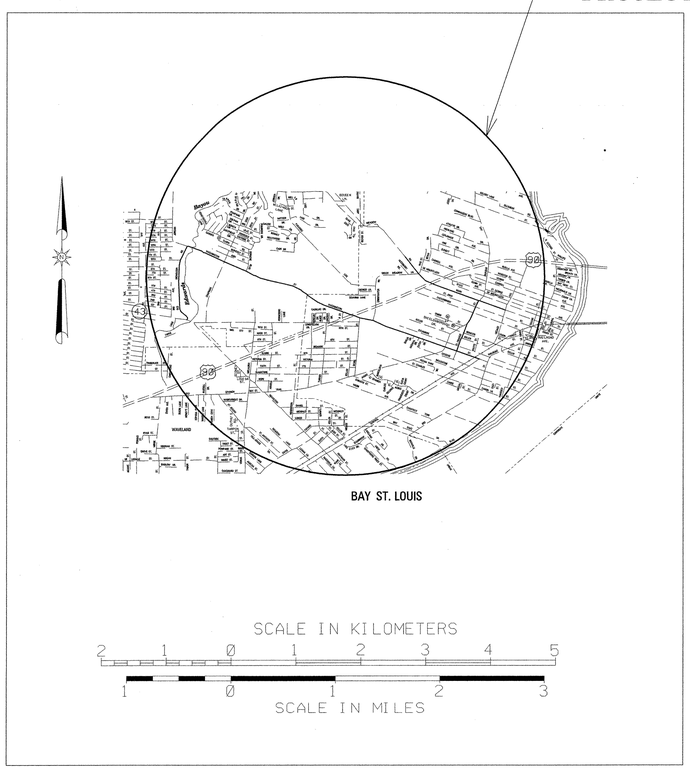

PROJECT SITE

HARRISON CO.

PROJECT SITE

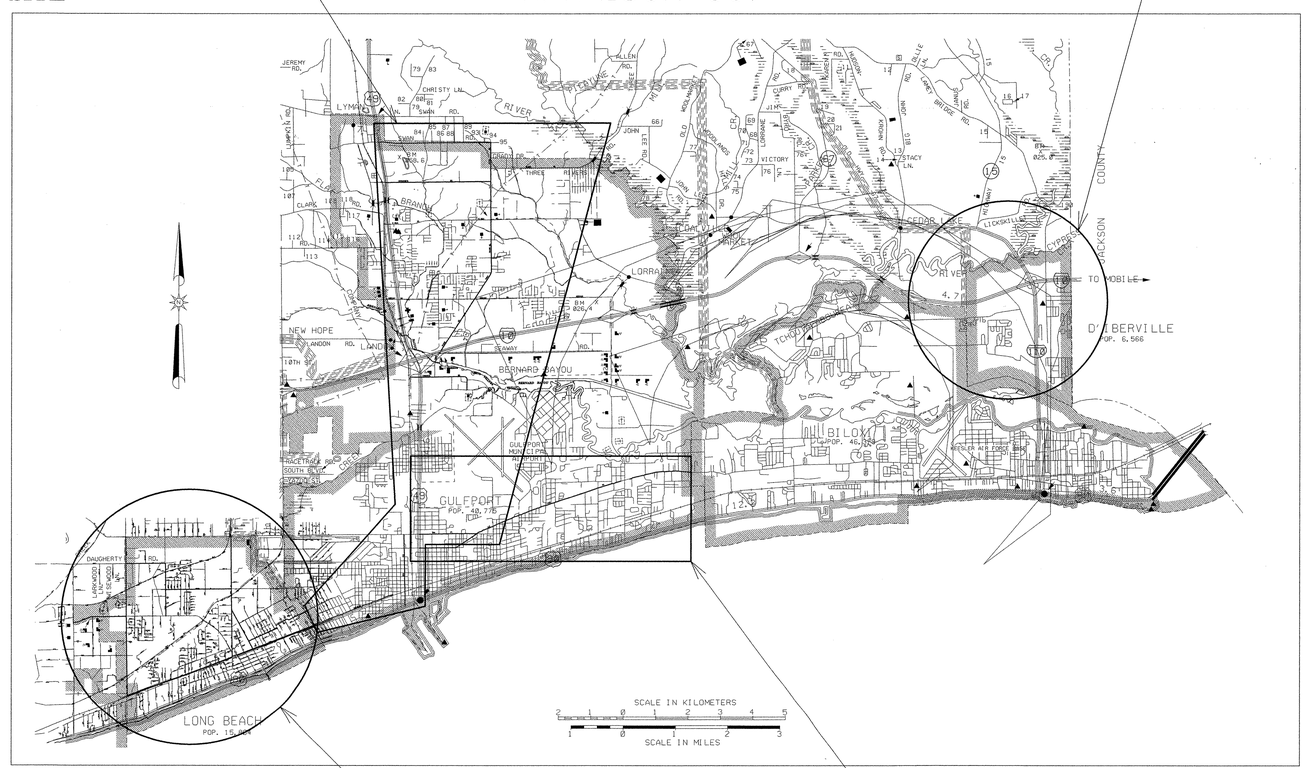

PROJECT SITE

PROJECT SITE

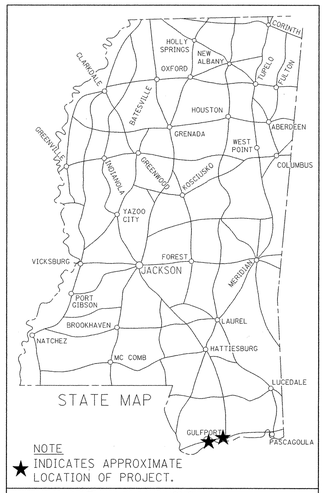

NOTE
★ INDICATES APPROXIMATE LOCATION OF PROJECT.

LAT. LONG.
(APPROX. MIDDLE OF PROJECT)

DESIGN CONTROL

_____ MPH = V (SPEED DESIGN)

ADT (____) = _____ : ADT (____) = _____

DHV = _____ : D = _____% T = _____%

PERMITS ACQUIRED BY MDOT

WETLANDS AND WATERS PERMITS (NECESSARY FOR ULTIMATE IMPROVEMENTS ONLY):

	WATERS	WETLANDS
NATIONWIDE #14	N	N
NATIONWIDE (OTHER)*	N	N
GENERAL*	N	N
INDIVIDUAL (404)*	N	N

* ACQUISITION OF PERMITS FOR TEMPORARY IMPACTS DURING CONSTRUCTION ARE THE RESPONSIBILITY OF THE CONTRACTOR

STORMWATER PERMIT N

Y	REQUIRED, CNOI SUBMITTED BY MDOT (DISTURBED AREA = 5 ACRES +)(NTB 586)
S	REQUIRED, SCNOI TO BE SUBMITTED BY CONTRACTOR (1 TO 4.99 ACRES)(NTB 14)
N	NO STORMWATER PERMIT REQUIRED (<1 ACRE)

APPROVED BY: ATM DATE: 6-25-09

103

APPROVED:

CHIEF ENGINEER — DATE 6/25/09

EXECUTIVE DIRECTOR — DATE 6/25/09

MISSISSIPPI DEPARTMENT OF TRANSPORTATION

APPROVED:

DIVISION ADMINISTRATOR — DATE

FEDERAL HIGHWAY ADMINISTRATION
DEPARTMENT OF TRANSPORTATION

REVISIONS — BY — DATE

TITLE
ROADWAY DESIGN DIVISION
MISSISSIPPI DEPARTMENT OF TRANSPORTATION

6/24/2009 11:16:01 TITLE.DGN