STATE OF MISSISSIPPI

MISSISSIPPI DEPARTMENT OF TRANSPORTATION

HURRICANE RESPONSE / INCIDENT MANAGEMENT PROJECT
HATTIESBURG, MISSISSIPPI
U.S. HWY. 49, U.S. HWY. 98, and I–59
FEDERAL AID PROJECT NO. ITS–0210–00(017)

FORREST and LAMAR COUNTIES

FED. ROAD REG. NO.	STATE	PROJECT NO.	SHEET NO.
4	MISS.	105469	1

① 4-10-09

FMS CONST. 105469 / 301000

SCALES

PLAN 1 IN. = 100 FT.

LAYOUT 1 IN. = 6,000 FT.

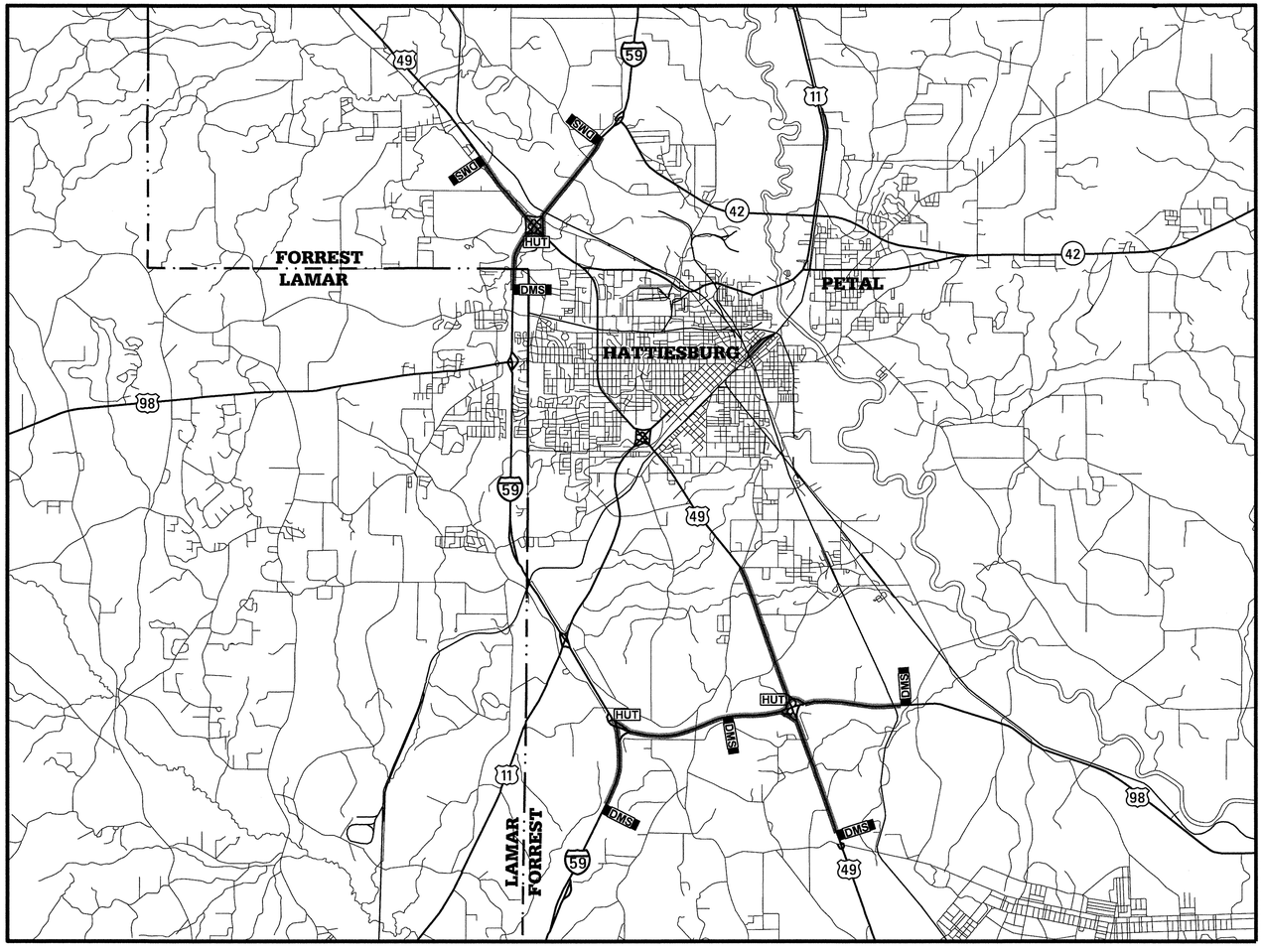

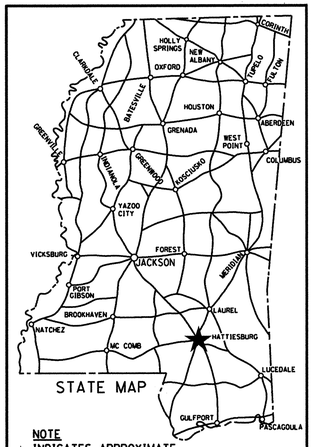

NOTE
★ INDICATES APPROXIMATE LOCATION OF PROJECT.

LAT. 31° 18' 25" N LONG. 89° 18' 59" W
(APPROX. MIDDLE OF PROJECT)

UTILITIES

MISSISSIPPI POWER - ELECTRIC

PEARL RIVER VALLEY EPA - ELECTRIC

SOUTHERN PINE EPA - ELECTRIC

AT&T - TELECOM

TELEPAK - TELECOM

COMCAST - TELECOM

CITY OF HATTIESBURG - WATER / SEWER / TRAFFIC

LEGEND

FIBER OPTIC CABLE INSTALLATION

DMS DYNAMIC MESSAGE SIGN

HUT COMMUNICATIONS HUT

PERMITS ACQUIRED BY MDOT

WETLANDS AND WATERS PERMITS (NECESSARY FOR ULTIMATE IMPROVEMENTS ONLY):

	WATERS	WETLANDS
NATIONWIDE #14	N	N
NATIONWIDE (OTHER)*	N	N
GENERAL*	N	N
INDIVIDUAL (404)*	N	N

* ACQUISITION OF PERMITS FOR TEMPORARY IMPACTS DURING CONSTRUCTION ARE THE RESPONSIBILITY OF THE CONTRACTOR

STORMWATER PERMIT N

Y	REQUIRED, CNOI SUBMITTED BY MDOT (DISTRIBUTED AREA = 5 ACRES +)(NTB 586)
S	REQUIRED, SCNOI TO BE SUBMITTED BY CONTRACTOR (1 TO 4.99 ACRES)(NTB 14)
N	NO STORMWATER PERMIT REQUIRED (<1 ACRE)

APPROVED BY: ATM DATE: 4-10-09

DATE	REVISIONS	BY

APPROVED:

CHIEF ENGINEER — DATE 4.10.09

EXECUTIVE DIRECTOR — DATE 04/13/09

MISSISSIPPI DEPARTMENT OF TRANSPORTATION

APPROVED:

DIVISION ADMINISTRATOR — DATE

FEDERAL HIGHWAY ADMINISTRATION
DEPARTMENT OF TRANSPORTATION

TITLE
ROADWAY DESIGN DIVISION
MISSISSIPPI DEPARTMENT OF TRANSPORTATION

4/8/2009 1:3:53:56 6958_COVER.DGN

1 st O. REV.

STATE	PROJECT NO.
MISS.	ITS-0210-00(017)

DESCRIPTION OF SHEET	WKG. NO.	SH. NO.
TITLE SHEET (1)		1
DETAILED INDEX & GENERAL NOTES (2)		
DETAILED INDEX	DI-1	2
GENERAL NOTES & I.T.S. LEGEND	GN-1	3
QUANTITY SHEETS (3)		
SUMMARY OF QUANTITIES	SQ-1	4
ESTIMATED QUANTITIES - ITS ITEMS	EQ-1	5
ESTIMATED QUANTITIES - ROADWAY ITEMS	EQ-2	6
OVERALL PLAN SHEET (1)		
PROJECT LOCATION MAP - HATTIESBURG, MS	LP-1	7
ITS PLAN SHEETS (31)		
ITS PLAN - INTERSTATE 59 - STA. 37+00 TO STA. 67+00	ITS-1	8
ITS PLAN - INTERSTATE 59 - STA. 67+00 TO STA. 97+00	ITS-2	9
ITS PLAN - INTERSTATE 59 - STA. 97+00 TO STA. 127+00	ITS-3	10
ITS PLAN - INTERSTATE 59 AND U.S. HIGHWAY 98 INTERCHANGE	ITS-4	11
ITS PLAN - U.S. HIGHWAY 98 - STA. 30+00 TO STA. 60+00	ITS-5	12
ITS PLAN - U.S. HIGHWAY 98 - STA. 60+00 TO STA. 90+00	ITS-6	13
ITS PLAN - U.S. HIGHWAY 98 - STA. 90+00 TO STA. 120+00	ITS-7	14
ITS PLAN - U.S. HIGHWAY 98 - STA. 120+00 TO STA. 150+00	ITS-8	15
ITS PLAN - U.S. HIGHWAY 98 AND U.S. HIGHWAY 49 INTERCHANGE	ITS-9	16
ITS PLAN - U.S. HIGHWAY 98 - STA. 181+00 TO STA. 211+00	ITS-10	17
ITS PLAN - U.S. HIGHWAY 98 - STA. 211+00 TO STA. 241+00	ITS-11	18
ITS PLAN - U.S. HIGHWAY 98 - STA. 241+00 TO STA. 271+00	ITS-12	19
ITS PLAN - U.S. HIGHWAY 98 - STA. 271+00 TO STA. 301+00	ITS-12A	20
ITS PLAN - U.S. HIGHWAY 49 - STA. 20+00 TO STA. 50+00	ITS-13	21
ITS PLAN - U.S. HIGHWAY 49 - STA. 50+00 TO STA. 80+00	ITS-14	22
ITS PLAN - U.S. HIGHWAY 49 - STA. 80+00 TO STA. 110+00	ITS-15	23
ITS PLAN - U.S. HIGHWAY 49 - STA. 110+00 TO STA. 140+00	ITS-16	24
ITS PLAN - U.S. HIGHWAY 49 - STA. 160+00 TO STA. 190+00	ITS-17	25
ITS PLAN - U.S. HIGHWAY 49 - STA. 190+00 TO STA. 220+00	ITS-18	26
ITS PLAN - U.S. HIGHWAY 49 - STA. 220+00 TO STA. 250+00	ITS-19	27
ITS PLAN - U.S. HIGHWAY 49 - STA. 250+00 TO STA. 280+00	ITS-20	28
ITS PLAN - INTERSTATE 59 AND U.S. HIGHWAY 49 INTERCHANGE	ITS-21	29
ITS PLAN - U.S. HIGHWAY 49 - STA. 277+00 TO STA. 302+00	ITS-22	30
ITS PLAN - U.S. HIGHWAY 49 - STA. 302+00 TO STA. 327+00	ITS-23	31
ITS PLAN - U.S. HIGHWAY 49 - STA. 327+00 TO STA. 352+00	ITS-24	32
ITS PLAN - INTERSTATE 59 - STA. 253+00 TO STA. 279+00	ITS-25	33
ITS PLAN - INTERSTATE 59 - STA. 279+00 TO STA. 305+00	ITS-26	34
ITS PLAN - INTERSTATE 59 - STA. 305+00 TO STA. 331+00	ITS-27	35
ITS PLAN - INTERSTATE 59 - STA. 350+00 TO STA. 382+00	ITS-28	36
ITS PLAN - INTERSTATE 59 - STA. 382+00 TO STA. 414+00	ITS-29	37
ITS PLAN - INTERSTATE 59 - STA. 414+00 TO STA. 446+00	ITS-30	38
PERMANENT SIGNING PLAN SHEETS (5)		
PERMANENT SIGNING PLAN - NORTHBOUND INTERSTATE 59	PSP-1	39
PERMANENT SIGNING PLAN - SOUTHBOUND INTERSTATE 59	PSP-2	40
PERMANENT SIGNING PLAN - NORTHBOUND U.S. HIGHWAY 49	PSP-3	41
PERMANENT SIGNING PLAN - SOUTHBOUND U.S. HIGHWAY 49	PSP-4	42
PERMANENT SIGNING PLAN - WESTBOUND U.S. HIGHWAY 98	PSP-5	43
SPECIAL DESIGN SHEETS (26)		
FIBER OPTIC PULLBOX AND CONDUIT TRENCHING DETAILS	FO-1	44
UNDERGROUND FIBER OPTIC ENTRANCE DETAILS	FO-2	45
SYSTEM BLOCK DIAGRAM	FO-3	46
FIBER SPLICING DETAILS	FO-4	47
TYPE B CABINET DETAILS	CAB-1	48
TYPE C CABINET AND POWER SERVICE DETAILS	CAB-2	49
CAMERA POLE WITH CAMERA & RDS MOUNTING DETAILS	CCTV-1	50
DMS DETAILS - DMS #1	DMS-1	51
DMS DETAILS - DMS #2	DMS-2	52
DMS DETAILS - DMS #3	DMS-3	53
DMS DETAILS - DMS #4	DMS-4	54
DMS DETAILS - DMS #5	DMS-5	55
DMS DETAILS - DMS #6	DMS-6	56
DMS DETAILS - DMS #7	DMS-7	57

DESCRIPTION OF SHEET		WKG. NO.	SH. NO.
SPECIAL DESIGN SHEETS (CONT'D.)			
HAR DETAILS - COVERAGE MAP		HAR-1	58
HAR DETAILS - HAR SYSTEM DETAILS		HAR-2	59
HAR DETAILS - HAR SIGN AND FLASHING BEACON DETAILS - INTERSTATE AND NON-INTERSTATE		HAR-3	60
HAR DETAILS - HAR SIGN AND FLASHING BEACON DETAILS		HAR-4	61
HAR DETAILS - HAR SIGN SCHEDULE - INTERSTATE AND NON-INTERSTATE		HAR-5	62
TRAFFIC CONTROL PLAN - NOTES		TC-1	63
TRAFFIC CONTROL PLAN - NOTES AND PLAN		TC-2	64
TRAFFIC CONTROL DETAILS - DRUM PLACEMENT AND SHOULDER CLOSURE		TCP-SC	65
TRAFFIC CONTROL DETAILS - LOCATION OF R16-3 SIGNS		TCP-SF	66
ECONOMIC RECOVERY SIGNS		ERS-1	67
MISCELLANEOUS CONSTRUCTION DETAILS		MCD-1	68
VEGETATION SCHEDULE		VS-1	69
STANDARD DRAWINGS (17)			
EROSION CONTROL		EC-1	140
TYPICAL TEMPORARY EROSION CONTROL MEASURES (SILT FENCE, HAY BALES & BRUSH BARRIER)		TEC-1	142
GUARDRAIL: "W" BEAM (STEEL POSTS)	3-01-02	GR-1B	182
GUARDRAIL: TYPE 1 CABLE ANCHORAGE (FOUNDATION TUBE)	3-01-02	GR-3	192
GUARDRAIL: TYPE 1 CABLE ANCHORAGE (CONCRETE FOOTING)	3-01-02	GR-3A	193
GUARDRAIL: TYPICAL INSTALLATION FOR ROADSIDE HAZARDS ON DIVIDED HIGHWAYS	3-01-02	GR-4C	197
GUARDRAIL: MISCELLANEOUS HARDWARE	3-01-02	GR-HW	202
TYPICAL INSTALLATION OF GROUND MOUNTED DIRECTIONAL SIGNS		SN-5	228
BREAKAWAY SIGN SUPPORTS		SN-6	229
BREAKAWAY SIGN SUPPORTS		SN-6A	230
△1 SIGN FACE CONST. AND ATTACHMENT OF GROUND MOUNTED DIRECTIONAL SIGNS TO STEEL BEAMS (EXTRUDED ALUMINUM PANELS)	3-01-02	SN-7	232
TYPICAL GUARDRAIL DELINEATION	3-01-02	SN-8C	236
TRAFFIC CONTROL PLAN FOR POSTED SPEED LIMIT LESS THAN 65 MPH (4-LANE: MEDIAN LANE OR OUTSIDE LANE CLOSURE) (WORK DAY ONLY)		TCP-2	251
TRAFFIC CONTROL PLAN FOR POSTED SPEED LIMIT OF 65 MPH OR 70 MPH (INTERSTATES AND OTHER 4-LANE DIVIDED HIGHWAYS) (MEDIAN LANE OR OUTSIDE LANE CLOSURE) (WORK DAY ONLY)		TCP-5	254
SHORT DURATION CLOSING OF DIVIDED HIGHWAYS		TCP-9	258
HIGHWAY SIGN AND BARRICADE DETAILS FOR CONSTRUCTION PROJECTS		TCP-10	259
PIPE CULVERT INSTALLATION		PI-1	300
FLARED END SECTION FOR CONCRETE PIPE		FE-1	328
TOTAL SHEETS		**87** △1	

NEEL-SCHAFFER
Solutions you can build upon

PS & E PLANS - DATE 04/10/2009		
FMS CON. # 105469/301000		
REVISIONS		
DATE	SHEET NO.	BY
5/19/09	2, 4-7, 12, 13, 21, 28, 32, 33, 34, 38-44, 46, 48, 50-57, 60-62	CRH

WILLIE WAYNE ENGLEBERT REGISTERED PROFESSIONAL ENGINEER 11856 STATE OF MISSISSIPPI 4-4-09

△1

DATE	BY	ADDED STANDARD DRAWING REVISION	CRH
5/19/09			

MISSISSIPPI DEPARTMENT OF TRANSPORTATION

DETAILED INDEX

PROJ. NO. ITS-0210-00(017)
COUNTY: FORREST & LAMAR

WORKING NUMBER: DI-1

FILENAME: 6958 DI-1.dgn
DESIGN TEAM NS CHECKED DATE

SHEET NUMBER 2

PLAN
ROADWAY DESIGN DIVISION
MISSISSIPPI DEPARTMENT OF TRANSPORTATION

MOODYY 00:00AM PM DGNFILENAME

STATE	PROJECT NO.
MISS.	ITS-0210-00(017)

GENERAL NOTES

1. EXISTING UNDERGROUND UTILITIES ARE NOT SHOWN ON THE DRAWINGS. THE CONTRACTOR SHALL BE RESPONSIBLE FOR MAKING HIS OWN INDEPENDENT INVESTIGATIONS, INCLUDING SUB-SURFACE INVESTIGATIONS AS MAY BE NECESSARY TO LOCATE UTILITIES WITHIN THE PROJECT LIMITS. IN ADDITION, THE CONTRACTOR SHALL NOTIFY MDOT DISTRICT SIX MAINTENANCE PERSONNEL AT LEAST TWO WEEKS IN ADVANCE OF WORK WITHIN EACH AREA, SO THAT MDOT UTILITIES CAN BE FIELD LOCATED.

2. IT SHALL BE THE RESPONSIBILITY OF THE CONTRACTOR TO PROTECT EXISTING STRUCTURES SUCH AS PIPES, INLETS, APRONS, BRIDGES, ETC. FROM DAMAGE WHICH MIGHT OCCUR DURING CONSTRUCTION. THE CONTRACTOR SHALL REPLACE OR REPAIR, AS DIRECTED BY THE ENGINEER, ANY STRUCTURES DAMAGED DURING THE LIFE OF THE CONTRACT. NO PAYMENT WILL BE MADE FOR REPLACEMENT OR REPAIR OF DAMAGED ITEMS.

3. CLEARING AND GRUBBING, WHERE REQUIRED BY THE ENGINEER TO COMPLETE THE FIBER AND EQUIPMENT INSTALLATIONS SHOWN ON THESE PLANS, WILL BE PERFORMED IN ACCORDANCE WITH SECTION 201 OF THE MDOT STANDARD SPECIFICATIONS FOR ROAD AND BRIDGE CONSTRUCTION, 2004 EDITION.

4. EQUIPMENT AND GUARD RAIL SHOWN ON THESE PLANS ARE IN APPROXIMATE LOCATIONS. ALL EQUIPMENT AND GUARD RAIL SHALL BE FIELD LOCATED BY THE CONTRACTOR WITH PROPOSED LOCATIONS APPROVED BY MDOT TO VERIFY PROPER PLACEMENT AND BEST SIGHT DISTANCE FOR DYNAMIC MESSAGE SIGNS, ADEQUATE ROADSIDE PROTECTION, ETC. THE CONTRACTOR SHALL STAKE EACH PROPOSED LOCATION A MINIMUM OF FIVE (5) WORKING DAYS PRIOR TO REVIEW BY MDOT. THE COST OF FIELD STAKING WILL NOT BE MEASURED FOR SEPARATE PAYMENT AND SHALL BE ABSORBED UNDER OTHER ITEMS OF WORK. THE CONTRACTOR SHALL INSTALL ALL EQUIPMENT, PULLBOXES, AND CONDUIT WITHIN PUBLIC RIGHT-OF-WAY.

5. THE CONTRACTOR SHALL MAKE THE APPLICATION FOR POWER SERVICE, COORDINATING WITH MDOT AND CITY OFFICIALS, IN ADVANCE OF REQUIRING THE ELECTRICAL SERVICES. IF ELECTRICAL SERVICE REQUIRES A SERVICE METER TO BE INSTALLED, CONTRACTOR TO CONTACT THE ELECTRIC UTILITY OWNER. ANY INSTALLATIONS OF AERIAL POWER CIRCUITS, POWER PANELS OR WOOD POLES TO PROVIDE POWER SERVICE SHALL BE COST ABSORBED. CONTRACTOR SHALL PAY ALL UTILITY CONNECTION CHARGES AND CHARGES FOR SERVICE UNTIL FINAL PROJECT ACCEPTANCE.

6. PAYMENT FOR FIBER OPTIC CABLE, UNDERGROUND POWER CABLE AND CONDUIT SHALL BE MEASURED BASED ON HORIZONTAL MEASUREMENTS, NO ADDITIONAL PAYMENT WILL BE MADE FOR ANY VERTICAL RUNS OR SLACK IN PULLBOXES.

7. FLUORESCENT ORANGE SHEETING SHALL BE USED ON ALL CONSTRUCTION AND TRAFFIC CONTROL SIGNS EXCEPT FOR THOSE DESIGNATED IN THE PLANS TO BE BLACK LEGEND AND BORDER ON WHITE BACKGROUND.

8. FIBER OPTIC PULLBOXES SHALL BE EITHER TYPE 4 OR TYPE 5 AS NOTED ON THE PLANS. EACH BELOW GROUND PULLBOX SHALL INCLUDE ADDITIONAL FIBER CABLE SLACK (REFER TO SP 907-657-2 FOR REQ'D. SLACK LENGTHS). THE ADDITIONAL CABLE SHALL BE COST ABSORBED UNDER PAY ITEM 907-657-A OR B.

9. CONDUIT FOR DMS POWER SUPPLY MAY BE RUN IN THE SAME TRENCH LINE AS FIBER LINES (SEE WKG. NO. FO-1), HOWEVER, SEPARATE ELECTRICAL PULLBOXES ARE TO BE INSTALLED. CONTRACTOR TO REVIEW FIBER PLANS BEFORE INSTALLING PULLBOXES AND FOUNDATIONS TO ASSURE ALL REQUIRED PULLBOXES AND CONDUITS ARE INSTALLED.

10. CONDUIT TO BE SEALED WITH DUCT SEALER ONCE CABLE IS INSTALLED, NOT A SEPARATE PAY ITEM (COST ABSORBED).

11. ALL FIBER SPLICES REQUIRED TO CONNECT TRUNK AND DROP CABLE TO NEW AND EXISTING EQUIPMENT WILL NOT BE A SEPARATE PAY ITEM AND SHALL BE COST ABSORBED.

12. UNDERGROUND DRILLED OR JACKED CONDUIT SHALL BE INSTALLED AT A MINIMUM DEPTH OF FIVE FEET AND UNDERGROUND TRENCHED CONDUIT SHALL BE INSTALLED AT A MINIMUM DEPTH OF THREE FEET UNLESS OTHERWISE DIRECTED BY THE ENGINEER. CONDUIT FOR FIBER OPTIC CABLE WILL BE REQUIRED TO UTILIZE LARGE RADIUS BENDS (MINIMUM 6' RADIUS). NO ELBOW JOINTS ALLOWED.

13. THE CONTRACTOR MAY DRILL OR JACK A SINGLE SLEEVE FOR INSTALLATION OF MULTIPLE CONDUITS AT BORED CROSSINGS, RATHER THAN DRILLING OR JACKING INDIVIDUAL CONDUITS. THE INSTALLATION OF THE SLEEVE AND THE CONDUITS SHALL BE PAID FOR AT THE BID PRICE FOR UNDERGROUND CONDUIT BANK (907-668-F - DRILLED OR JACKED) BASED ON THE NUMBER OF CONDUITS IN THE BANK (SHOWN ON PLANS). NO ADDITIONAL COMPENSATION WILL BE GIVEN FOR THE LARGER SLEEVE. CONTRACTOR SHALL SUBMIT SIZE AND MATERIAL DATA OF THE SLEEVE TO THE ENGINEER FOR APPROVAL PRIOR TO INSTALLATION.

14. A TRACER (AWG #10 GREEN) WIRE SHALL BE INSTALLED IN ALL CONDUIT THAT CARRIES ONLY FIBER OPTIC CABLE AND SHALL BE ABSORBED UNDER PAY ITEM NO 907-657-A & B.

15. ANY AREAS DISTURBED DURING CONSTRUCTION SHALL BE RESTORED BY THE CONTRACTOR (INCLUDING SITE GRADING) AS DIRECTED BY THE ENGINEER. ALL REMOVAL AND REPLACEMENT OF SIDEWALKS, ASPHALT, CONCRETE, AND SOIL SHALL BE ABSORBED UNDER THE PAY ITEMS FOR THE CONDUIT.

16. THE CONTRACTOR IS TO REMOVE AND RESET ANY SIGNS WHICH CONFLICT WITH CONSTRUCTION (NOT A SEPARATE PAY ITEM).

17. ALL SIGNS AND TRAFFIC CONTROL DEVICES USED ON THIS PROJECT SHALL COMPLY WITH THE MANUAL ON UNIFORM TRAFFIC CONTROL DEVICES (CURRENT EDITION).

18. THE CONTRACTOR SHALL REPAIR ANY DAMAGE TO THE SURFACE TREATED SHOULDER WHICH MIGHT OCCUR DURING CONSTRUCTION. ANY REPAIR TO SHOULDERS WILL BE PERFORMED IN ACCORDANCE WITH SECTION 410 OF THE MDOT STANDARD SPECIFICATIONS FOR ROAD AND BRIDGE CONSTRUCTION (2004 EDITION). NO PAYMENT WILL BE MADE FOR REPAIR OF DAMAGED SHOULDERS.

19. FOR MAINLINE FIBER CONDUIT BANKS, ONE OR MORE (AS INDICATED ON THE PLANS) OF THE CONDUITS WILL BE FOR FUTURE USE AND SHALL INCLUDE A PULL STRING.

20. SOME OF THE DYNAMIC MESSAGE SIGN AND CCTV CAMERA SITES WITHIN THIS PROJECT WILL REQUIRE CLEARING AND GRUBBING. CONTRACTOR SHALL REFER TO WKG. NO. MCD-1 FOR THE MINIMUM CLEARING LIMITS AT DMS SITES. ALL CLEARING INDICATED AND AS DIRECTED BY THE ENGINEER SHALL BE PAID UNDER PAY ITEM 201-B CLEARING AND GRUBBING PER ACRE.

21. PRIOR TO EXCAVATION AND EMBANKMENT CONSTRUCTION, ALL TOPSOIL SHALL BE STRIPPED AND STOCKPILED IN ACCORDANCE WITH SECTION 211 OF THE STANDARD SPECIFICATIONS. AFTER COMPLETION OF EXCAVATION AND EMBANKMENT CONSTRUCTION, ALL SLOPES SHALL BE UNIFORMLY PLATED WITH STOCKPILED TOPSOIL. THE COST OF STRIPPING, STOCKPILING, PLACING AND SPREADING OF TOPSOIL IS TO BE ABSORBED (NOT A SEPARATE PAY ITEM). TOPSOIL STRIPPED FROM CONSTRUCTION LIMITS WILL NOT BE INCLUDED IN THE MEASUREMENT OF OTHER EXCAVATION ITEMS

22. WHERE THE CONTRACTOR ENCOUNTERS PAVED DITCHES IN ROUTING OF CONDUIT, HE MAY TRENCH AND REPLACE THE PAVED DITCH OR DIRECTIONAL DRILL UNDER THE DITCH. THIS IS NOT A SEPARATE PAY ITEM. DAMAGE TO PAVED DITCHES (AND/OR STRUCTURES) CAUSED BY THE CONTRACTOR DURING THIS PROJECT SHALL BE REPAIRED (AS DIRECTED BY THE ENGINEER) AT NO ADDITIONAL COST TO THE STATE.

23. WORK ON STRUCTURES FOR THIS PROJECT REQUIRES EXCAVATION IN THE IMMEDIATE VICINITY OF TRAFFIC AND ADJACENT PROPERTIES. THEREFORE, THE RISK OF A FAILURE OCCURING DURING EXCAVATION REQUIRES THAT EXTREME CAUTION BE EXERCISED. IT SHALL BE THE CONTRACTOR'S RESPONSIBILITY TO PLACE WHAT BRACING, SHORING, OR GROUND SUPPORT SYSTEMS THAT IS DEEMED NECESSARY TO PREVENT A FAILURE AND PROTECT PERSONS WORKING NEAR THE EXCAVATION. ALL COST FOR DESIGNING, DRAWING, AND CONSTRUCTING THE FACILITY SHALL BE INCLUDED IN THE BID FOR CONTRACT ITEMS.

24. THE COST OF DISPOSING OF ALL UNUSED OR REMOVED MATERIALS SHALL BE ABSORBED FOR PAYMENT IN OTHER ITEMS.

ITS LEGEND

	EXISTING	PROPOSED
CABLE - COMM.	C C	C C
CABLE - ELEC. (U/G IN COND.)	E E	E E
LABEL FOR CONDUIT AND CONDUIT TYPES	[CONDUIT DESCRIPTION(S)] / [CABLE DESCRIPTION(S)]	[CONDUIT DESCRIPTION(S)] / [CABLE DESCRIPTION(S)]
PULL BOX - COMM.		
PULL BOX - ELEC.	PB	PB
LABEL FOR PULL BOX TYPE	X	X
DEMARC. PT. (POWER)		
TRAFFIC SIGNAL CABINET	TSC	TSC
CABINET (TYPE AS NOTED)	B	B
CCTV CAMERA (ALL TYPES)	CCTV	CCTV
DYNAMIC MESSAGE SIGN (DMS) (TYPE 1)	DMS	DMS
DYNAMIC MESSAGE SIGN (DMS) (TYPE 2)	DMS	DMS
RADAR DETECTION SYSTEM (RDS)	RDS	RDS
HIGHWAY ADVISORY RADIO SYSTEM (HAR)	HAR	HAR
HAR SIGN WITH FLASHING BEACONS	HAR SIGN	HAR SIGN
LABEL FOR DEVICE DESCRIPTIONS AND LOCATIONS	[DEVICE #(S) & DESCRIPTION(S)] / [LOCATION DESCRIPTION(S)]	[DEVICE #(S) & DESCRIPTION(S)] / [LOCATION DESCRIPTION(S)]

ABBREVIATIONS

E.O.T.L. ..... EDGE OF TRAVEL LANE

F.O. ..... FIBER OPTIC

COMM. ..... COMMUNICATION

REVISION	BY	DATE

MISSISSIPPI DEPARTMENT OF TRANSPORTATION

GENERAL NOTES & I.T.S. LEGEND

PROJ. NO. ITS-0210-00(017)

COUNTY: FORREST & LAMAR

WORKING NUMBER GN-1

FILENAME: 6958 GN-1.dgn

DESIGN TEAM NS CHECKED DATE

SHEET NUMBER 3

PLAN
ROADWAY DESIGN DIVISION
MISSISSIPPI DEPARTMENT OF TRANSPORTATION

4/8/2009 14:21:48 6958_GN-1.DGN

1 st O. REV.

STATE	PROJECT NO.
MISS.	ITS-0210-00(017)

ESTIMATED QUANTITIES - ITS ITEMS

WKG. SHT. NO.	STATION TO STATION		EQUIP. CABINET	CAMERA POLE W/FOUNDATION 50' POLE	RADAR DETECTION SYSTEM	PULLBOXES			ON-STREET VIDEO		HAR		DMS ASSEMBLY		FIBER OPTIC CABLE (72/SM)	FIBER OPTIC DROP CABLE (12/SM)	HARDENED NETWORK SWITCH		TERMINAL SERVER	OTN NODE	COMM. NODE HUT	VIDEO ENCODER TYPE A	ELEC. CABLE U/G IN CONDUIT			CONDUIT U/G ROLLED PIPE (2")	CONDUIT U/G ROLLED PIPE (BORED) (2")	CONDUIT BANK U/G ROLLED PIPE (2")			CONDUIT BANK U/G ROLLED PIPE (BORED) (2")			REMARKS
			TYPE B			TYPE 2	TYPE 4	TYPE 5	FIXED	PTZ	SYSTEM	SIGN	TYPE 1	TYPE 2			TYPE A	TYPE C					#1/0	#4				2 COND.	3 COND.	4 COND.	2 COND.	3 COND.	4 COND.	
ITS-1	37+00	67+00		1	1	4	2	1	2	1				1	340	20	1		1			1	140			380		640						
ITS-2	67+00	97+00				8	1	1							3120											3060		3120						
ITS-3	97+00	127+00				9	2	2			1				3270	20	1							530		2700	60	3120				150		
ITS-4	I-59/HWY. 98 INTERCHANGE		1 (POLE MOUNT)	1	1	4	2	4	2	1					4200	20	1	1	1	1	1	1		700				3020	180		900		180	
△1 ITS-5	30+00	60+00		1	1	4	2	4	2	1				1	3040	360	1		1			1	120			120	340	3340						
△1 ITS-6	60+00	90+00					2	1							3200													2100			1100			
ITS-7	90+00	120+00					2	2							3240													3120			120			
ITS-8	120+00	150+00					2	1							5280													3060		940	340			
ITS-9	HWY. 98/49 INTERCHANGE					4	4	5			1				7160	320	1	1		1	1			960				3800		1460	560	340		
ITS-10	181+00	211+00					1	2							3140													1800			1340			
ITS-11	211+00	241+00					1	1							3140													1740			1400			
ITS-12	241+00	271+00				3	3	2						1	2980	20	1		1			1	80			80		2080			1200			
ITS-12A	271+00	301+00		1	1	1	1		2	1																					440			
△1 ITS-13	20+00	50+00	1 (PAD MOUNT)	1	1	5	3	2	2	1				1	1540	240	1		1			1	360	140				860			1240			
ITS-14	50+00	80+00					1	2							3040													1220			1820			
ITS-15	80+00	110+00					2								3080													2140			940			
ITS-16	110+00	140+00					1	2							3220													2000			1220			
ITS-17	160+00	190+00					2	1							3120													2440			680			
ITS-18	190+00	220+00					2	2							3040													1540			1500			
ITS-19	220+00	250+00					1	1							3060													1120			1940			
ITS-20	250+00	280+00					2	1							2820													2160			660			
ITS-21	I-59/HWY. 49 INTERCHANGE					1	2	5							7545	60		1		1	1			120		120		1400	320	1000	825			
ITS-22	277+00	302+00					1	1							2600																2600			
ITS-23	302+00	327+00					2	1							2680																2680			
△1 ITS-24	327+00	352+00	1 (PAD MOUNT)	1	1	5	2	2	2	1			1		580	220	1		1			1	300	500				500			1000			
△1 ITS-25	253+00	279+00		1	1	4	3	1	2	1				1	1800	20	1		1			1	180			180		1240			860			
△1 ITS-26	279+00	305+00					1	1							2680													1820			860			
ITS-27	305+00	331+00					1	1							2600													2500			100			
ITS-28	350+00	382+00					2	1							3320													2920			400			
ITS-29	382+00	414+00					1	2							3520													2000			1520			
△1 ITS-30	414+00	446+00	1 (PAD MOUNT)	1	1	6	4	2	2	1				1	2300	260	1		1			1	680	920				2960			560			
PSP-1	NORTHBOUND I-59											1																						
PSP-2	SOUTHBOUND I-59											1																						
PSP-3	NORTHBOUND HWY. 49											1																						
PSP-4	SOUTHBOUND HWY. 49											1																						
PSP-5	WESTBOUND HWY. 98											1																						
UNITS			EACH	EACH	EACH	EACH	EACH	EACH	EACH	EACH	EACH	EACH	EACH	EACH	LIN. FT.	LIN. FT.	EACH	EACH	EACH	EACH	EACH	EACH	LIN. FT.	LIN. FT.		LIN. FT.	LIN. FT.	LIN. FT.	LIN. FT.	LIN. FT.	LIN. FT.	LIN. FT.	LIN. FT.	
PROJECT TOTALS			4	8	8	58	58	54	16	8	2	5	1	6	94,655	1,560	10	3	8	3	3	8	1,860	3,870		6,640	400	59,760	500	3,400	28,805	490	180	
				△1		△1	△1	△1							△1	△1							△1	△1		△1	△1	△1		△1	△1	△1		

		CRH	BY
		QUANTITY REVISIONS	REVISION
		5/19/09	DATE

MISSISSIPPI DEPARTMENT OF TRANSPORTATION

ESTIMATED QUANTITIES - ITS ITEMS -

PROJ. NO. ITS-0210-00(017)

COUNTY: FORREST & LAMAR

WORKING NUMBER EQ-1

FILENAME: 6958 EQ-1.dgn

DESIGN TEAM NS CHECKED DATE

SHEET NUMBER 5

PLAN ROADWAY DESIGN DIVISION MISSISSIPPI DEPARTMENT OF TRANSPORTATION

00:00AM29M DGNFILENAME

MOODYY

1 st O. REV.

STATE	PROJECT NO.
MISS.	ITS-0210-00(017)

GUARD RAIL REQUIRED

WORK NO.	STATION	W-BEAM	GUARD RAIL LENGTHS DIST. A	DIST. B	DIST. C	DIST. D	CABLE ANCHOR. TYPE "1"	TERMINAL SECTION	BR. END SECTION TYPE "–"	WHITE DELIN.	YELLOW DELIN.	REMARKS
ITS–1	63+00	225	275				1	1		9		
△1 ITS–5	48+00	225	275				1	1		9		
ITS–12	268+00	275	325				1	1		10		
ITS–12A	275+00	100	150				1	1		6		
ITS–13	33+00	325	375				1	1		12		
ITS–24	330+25	375	325	150			2	2		10	6	
△1 ITS–25	258+85	450	487.50					1		15		
ITS–30	434+75	225	275				1	1		9		
	UNITS	LIN. FT.					EACH	EACH		EACH	EACH	
	PROJECT TOTALS	2,200 △1					8 △1	9		80 △1	6	

MISSISSIPPI DEPARTMENT OF TRANSPORTATION

ESTIMATED QUANTITIES
– ROADWAY ITEMS –

PROJ. NO. ITS-0210-00(017)
COUNTY: FORREST & LAMAR

WORKING NUMBER EQ-2

FILENAME: 6958 EQ-2.dgn
DESIGN TEAM NS CHECKED DATE

SHEET NUMBER 6

DATE	REVISION	BY
5/19/09	GENERAL/QUANTITY REVISIONS	CRH

MMDDYY 00:00AMPM DGNFILENAME

ROADWAY DESIGN DIVISION
MISSISSIPPI DEPARTMENT OF TRANSPORTATION
PLAN

STATE	PROJECT NO.
MISS.	ITS-0210-00(017)

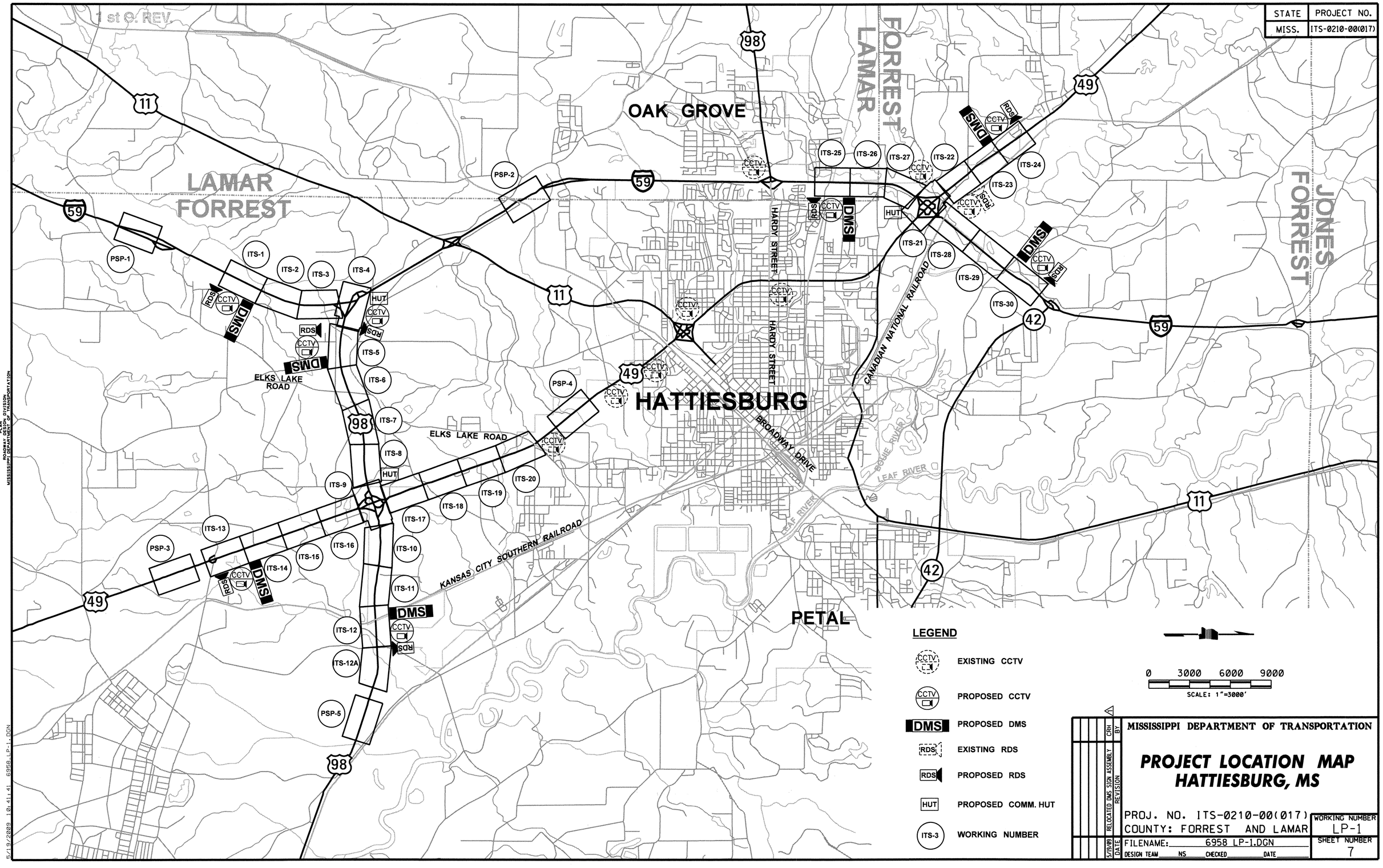

MISSISSIPPI DEPARTMENT OF TRANSPORTATION

PROJECT LOCATION MAP
HATTIESBURG, MS

PROJ. NO. ITS-0210-00(017)
COUNTY: FORREST AND LAMAR

WORKING NUMBER
LP-1
SHEET NUMBER
7

DATE	REVISION	BY
5/19/09	RELOCATED DMS SIGN ASSEMBLY	CRH

FILENAME: 6958 LP-1.DGN
DESIGN TEAM NS CHECKED DATE

PLAN
MISSISSIPPI DEPARTMENT OF TRANSPORTATION
ROADWAY DESIGN DIVISION

5/19/2009 10:41:41 6958 LP-1.DGN