FED. ROAD REG. NO.	STATE	PROJECT NO.	SHEET NO.
4	MISS.	STP-0055-04(091)	1

GENERAL INDEX

DESCRIPTION	SHEET NUMBERS
TITLE SHEET	1
DETAILED INDEX AND GENERAL NOTES	2
SUMMARY OF QUANTITIES	3
DEMOLITION PLAN	4
DEMOLITION PLAN	5
NEW IMPROVEMENTS	6
NEW IMPROVEMENTS	7
NEW IMPROVEMENTS	8
LANDSCAPE PLAN	9
IRRIGATION PLAN	10
GRAVITY SEWER PLAN	11
FORCE MAIN SEWER PLAN	12
FORCE MAIN SEWER PLAN	13
FORCE MAIN SEWER PLAN	14
FORCE MAIN SEWER PLAN	15
FORCE MAIN SEWER PLAN	16
SITE LIGHTING PLAN	17
SITE LIGHTING PLAN	18
SITE LIGHTING PLAN	19
SITE PHOTOMETRIC PLAN	20
SITE PHOTOMETRIC PLAN	21
LIGHTING DETAILS	22
BACKBOARD DETAILS	23
LIGHTING LOCATION PLAN	24
SITE DETAILS	25
IRRIGATION DETAILS	26
IRRIGATION DETAILS	27
SEWER MANHOLE DETAILS	28
SEWER DETAILS	29
SEWER DETAILS	30
LIFT STATION DETAILS	31
LIFT STATION SITE DETAIL	32
LIFT STATION DETAILS	33
LIFT STATION DETAILS	34
TOTAL SHEETS	34

STATE OF MISSISSIPPI

MISSISSIPPI DEPARTMENT OF TRANSPORTATION

SITE IMPROVEMENTS TO REST AREA ON I-55 NORTHBOUND

FEDERAL AID PROJECT NO. STP/IM-0055-04(091)

(1) 07-22-09

105575 /301000 (STP)
105575 /302000 (IM)

DeSOTO COUNTY

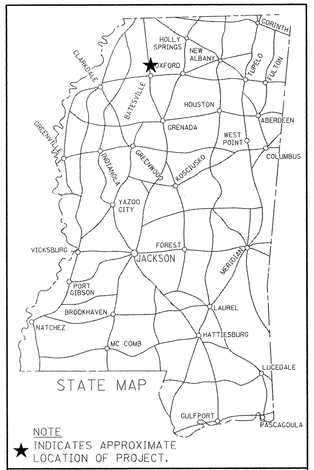

NOTE
★ INDICATES APPROXIMATE LOCATION OF PROJECT.

LAT. 33°11'11"N LONG. 89°15'13"W
(APPROX. MIDDLE OF PROJECT)

DESIGN CONTROL

_____ MPH = V (SPEED DESIGN)

ADT (____) = _____ ; ADT (____) = _____

DHV = _____ : D = _____ % T = _____ %

PERMITS ACQUIRED BY MDOT

WETLANDS AND WATERS PERMITS
(NECESSARY FOR ULTIMATE IMPROVEMENTS ONLY):

	WATERS	WETLANDS
NATIONWIDE #14	N	N
NATIONWIDE (OTHER)*	N	N
GENERAL*	S	N
INDIVIDUAL (404)*	N	N

* ACQUISITION OF PERMITS FOR TEMPORARY IMPACTS DURING CONSTRUCTION ARE THE RESPONSIBILITY OF THE CONTRACTOR

STORMWATER PERMIT S

Y	REQUIRED, CNOI SUBMITTED BY MDOT (DISTRIBUTED AREA = 5 ACRES +)(NTB 586)
S	REQUIRED, SCNOI TO BE SUBMITTED BY CONTRACTOR (1 TO 4.99 ACRES)(NTB 14)
N	NO STORMWATER PERMIT REQUIRED (<1 ACRE)

APPROVED BY: [signature] DATE: 7-22-09

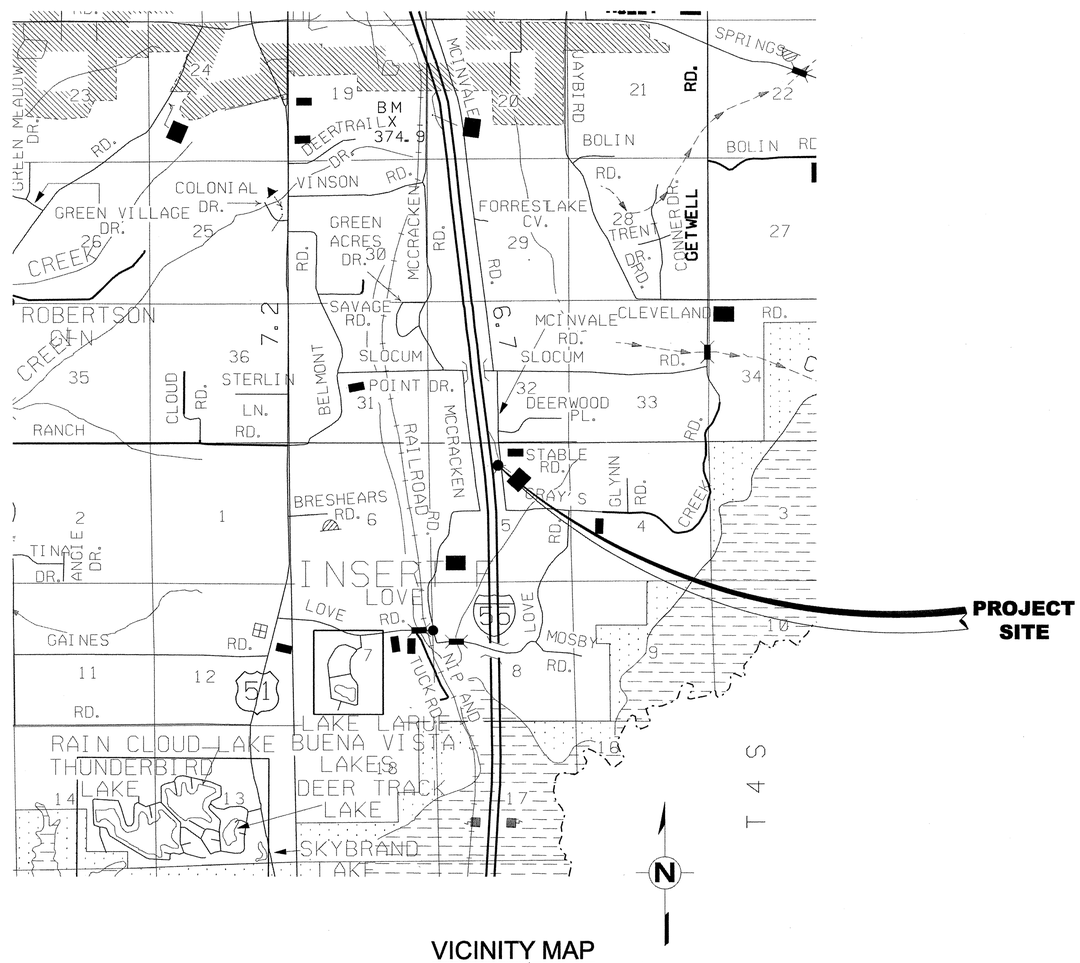

PROJECT SITE

VICINITY MAP

CONVENTIONAL SYMBOLS

COUNTY LINE
TOWN CORPORATION LINE
SECTION LINE
EXISTING ROAD OR TRAVELED WAY
PROPOSED ROAD OR TRAVELED WAY
RAILROAD
SURVEY LINE
BRIDGES

ASU

DATE	REVISIONS	BY

APPROVED: [signature] 7/22/09
CHIEF ENGINEER — DATE

[signature] 7/22/09
EXECUTIVE DIRECTOR — DATE

MISSISSIPPI DEPARTMENT OF TRANSPORTATION

APPROVED:

DIVISION ADMINISTRATOR — DATE

FEDERAL HIGHWAY ADMINISTRATION
DEPARTMENT OF TRANSPORTATION

TITLE
ROADWAY DESIGN DIVISION
MISSISSIPPI DEPARTMENT OF TRANSPORTATION
7/21/2009 16:06:16 01-C-01.DGN

1 st O. REV.

STATE	PROJECT NO.
MISS.	STP-0055-04(091) IM

DESCRIPTION OF SHEET		WKG. NO.	SH. NO.
TITLE SHEET		G-01	1
DETAILED INDEX		G-02	2
SUMMARY OF QUANTITIES		G-03	3
DEMOLITION PLAN		C-01	4
DEMOLITION PLAN		C-02	5
NEW IMPROVEMENTS		C-03	6
NEW IMPROVEMENTS		C-04	7
NEW IMPROVEMENTS		C-05	8
LANDSCAPE PLAN		C-06	9
IRRIGATION PLAN		C-07	10
GRAVITY SEWER PLAN		C-08	11
FORCE MAIN SEWER PLAN		C-09	12
FORCE MAIN SEWER PLAN		C-10	13
FORCE MAIN SEWER PLAN		C-11	14
FORCE MAIN SEWER PLAN		C-12	15
FORCE MAIN SEWER PLAN		C-13	16
SITE LIGHTING PLAN		E-01	17
SITE LIGHTING PLAN		E-02	18
SITE LIGHTING PLAN		E-03	19
SITE PHOTOMETRIC PLAN		E-04	20
SITE PHOTOMETRIC PLAN		E-05	21
LIGHTING DETAILS		E-06	22
BACKBOARD DETAILS		E-07	23
LIGHTING LOCATION PLAN		E-08	24
SITE DETAILS		D-01	25
IRRIGATION DETAILS		D-02	26
IRRIGATION DETAILS		D-03	27
SEWER MANHOLE DETAILS		D-04	28
SEWER DETAILS		D-05	29
SEWER DETAILS		D-06	30
LIFT STATION DETAILS		D-07	31
LIFT STATION SITE DETAIL		D-08	32
LIFT STATION DETAILS		D-09	33
LIFT STATION DETAILS		D-10	34

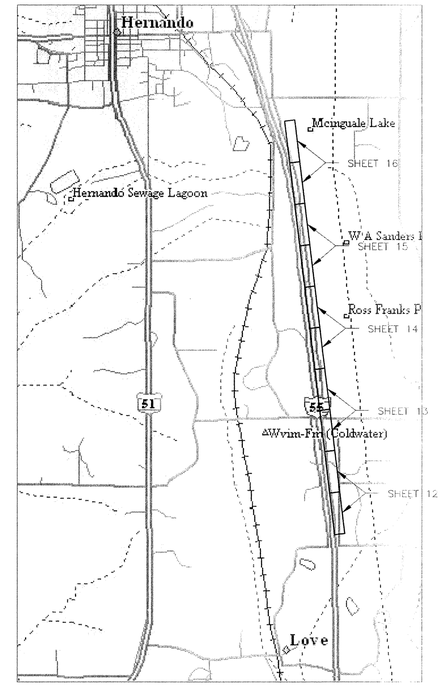

SHEET INDEX MAP

PS & E PLANS–DATE. 01/19/09		
FMS CON. #105575 /101000		
REVISIONS		
DATE	SHEET NO.	BY
08/04/09	3, 6, 13, 16	DH
08/13/09	3, 4, 14, 15	MP/DH

ASU

MISSISSIPPI DEPARTMENT OF TRANSPORTATION

SITE IMPROVEMENTS TO REST AREA
I-55 NORTHBOUND

DETAILED INDEX

IM
STP-0055-04(091) DeSOTO COUNTY

WORKING NUMBER G-02

FILENAME: 02_G-02.DGN
DESIGN TEAM DPH CHECKED GH DATE 07/13/09

SHEET NUMBER 2

REVISIONS DATE

PLAN
ROADWAY DESIGN DIVISION
MISSISSIPPI DEPARTMENT OF TRANSPORTATION

8/17/2009 1:36:09 02_G-02.DGN