STATE	PROJECT NO.	SHEET NO.
MISS.	LWO–1033–41(005)	1

GENERAL INDEX

INCLUDED THIS PROJECT		BEGIN WITH SHEET
☒	SITE CIVIL	1
☒	LANDSCAPE AND IRRIGATION	1001
☒	ELECTRICAL	2001
☐	ITS COMPONENTS	3001
☐	LIGHTING	4001
☐	(RESERVED)	5001
☒	ROADWAY STANDARD DWGS	6001
☐	BRIDGE STANDARD DWGS	7001
☐	BRIDGE	8001
☐	CROSS SECTIONS	9001

STATE OF MISSISSIPPI

MISSISSIPPI DEPARTMENT OF TRANSPORTATION

PLAN OF PROPOSED SITE IMPROVEMENTS STATE PROJECT NO. LWO–1033–41(005)

DISTRICT 1 HQ

501637/302000

PHASE 2 SITE IMPROVEMENTS

LEE COUNTY

SCALES

PLAN AS NOTED

LAYOUT 1 IN. = 2500 FT.

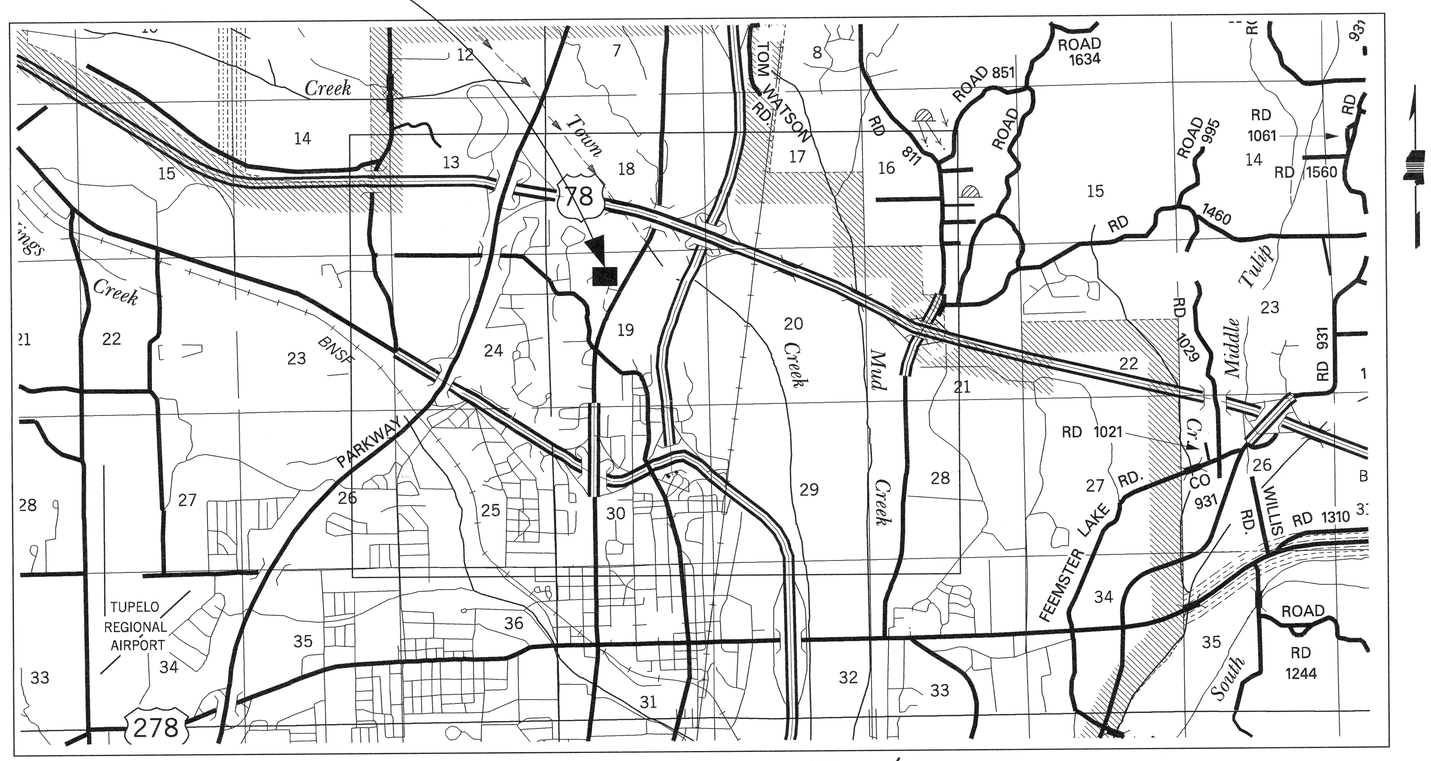

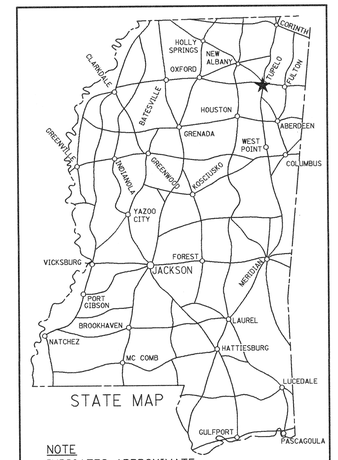

NOTE
★ INDICATES APPROXIMATE LOCATION OF PROJECT.

LAT. 34°17'33" LONG. 88°42'48"
(APPROX. MIDDLE OF PROJECT)

PERMITS ACQUIRED BY MDOT		
WETLANDS AND WATERS PERMITS (NECESSARY FOR ULTIMATE IMPROVEMENTS ONLY):	WATERS	WETLANDS
NATIONWIDE #14	N	N
NATIONWIDE (OTHER)*	N	N
GENERAL*	N	N
INDIVIDUAL (404)*	N	N
* ACQUISITION OF PERMITS FOR TEMPORARY IMPACTS DURING CONSTRUCTION ARE THE RESPONSIBILITY OF THE CONTRACTOR		
STORMWATER PERMIT	S	
Y	REQUIRED, CNOI SUBMITTED BY MDOT (DISTURBED AREA = 5 ACRES)	
S	REQUIRED, SCNOI TO BE SUBMITTED BY CONTRACTOR (1 TO 4.99 ACRES)	
N	NO STORMWATER PERMIT REQUIRED (<1 ACRE)	
APPROVED BY: JMK	DATE: 12-20-2013	

ERIC ANTHONY JEFFERSON REGISTERED PROFESSIONAL ENGINEER 14451 STATE OF MISSISSIPPI

SITE CIVIL

REGISTERED LANDSCAPE ARCHITECT 468 STATE OF MISSISSIPPI

LANDSCAPE/ IRRIGATION

STANLEY D. SCHULTZ REGISTERED PROFESSIONAL ENGINEER 10530 STATE OF MISSISSIPPI

ELECTRICAL

BY	REVISIONS	DATE

APPROVED:

CHIEF ENGINEER — DATE 12/20/13

EXECUTIVE DIRECTOR — DATE 12/20/13

MISSISSIPPI DEPARTMENT OF TRANSPORTATION

APPROVED:

DIVISION ADMINISTRATOR — DATE

FEDERAL HIGHWAY ADMINISTRATION
DEPARTMENT OF TRANSPORTATION

TITLE ROADWAY DESIGN DIVISION MISSISSIPPI DEPARTMENT OF TRANSPORTATION

12/19/2013 1:23:41 LE.DGN

STATE	PROJECT NO.
MISS.	LWO-1033-41(005)

DESCRIPTION OF SHEET	WKG. NO.	SH. NO.
TITLE SHEET (1)		
DETAILED INDEX (1)		
DETAILED INDEX	DI-1	2
SUMMARY OF QUANTITIES (4)		
SUMMARY OF QUANTITIES	SQ-1	3
SUMMARY OF QUANTITIES	SQ-2	4
SUMMARY OF QUANTITIES	SQ-3	5
SUMMARY OF QUANTITIES	SQ-4	6
SITE CIVIL DRAWINGS (12)		
EXISTING CONDITIONS	C-1	7
DEMOLITION LAYOUT	C-2	8
SITE PLAN	C-3	9
SITE LAYOUT	C-4	10
PAVING SCHEDULE	C-5	11
GRADING AND DRAINAGE PLAN	C-6	12
EROSION CONTROL PLAN	C-7	13
STRIPING & SIGNING LAYOUT	C-8	14
PHASING PLAN - PHASE 1	C-9	15
PHASING PLAN - PHASE 2	C-10	16
ADA RAMP DETAILS	C-11	17
MISCELLANEOUS DETAILS	C-12	18
SPECIAL DESIGN SHEETS (16)		
TYPICAL TEMPORARY EROSION/SEDIMENT CONTROL APPLICATION	ECD-1	19
DETAILS OF SEDIMENT BARRIER APPLICATIONS	ECD-2	20
DETAILS OF SILT FENCE INSTALLATION	ECD-3	21
TEMP. EROSION, SEDIMENT AND WATER POLLUTION CONTROL, MEASURES, MEASURES, SILT FENCE AND HAY BALE DITCH CHECK	ECD-5	22
DETAILS OF EROSION CONTROL WATTLE DITCH CHECKS	ECD-6	23
INLET PROTECTION TYPICAL APPLICATIONS AND DETAILS	ECD-10	24
INLET PROTECTION DETAILS FOR COURSE AGGREGATE ON GRADES & SAGS	ECD-11	25
INLET PROTECTION DETAILS OF WATTLES	ECD-12	26
INLET PROTECTION DETAILS OF MANUFACTURED INLET PROTECTION DEVICE	ECD-13	27
INLET PROTECTION DETAILS OF SAND BAGS	ECD-14	28
STABILIZED CONSTRUCTION ENTRANCE	ECD-15	29
CURB RAMPS-RAMP DESIGN ELEMENTS	SDCCR-1	30
CURB RAMPS-PLACEMENT DETAILS	SDCCR-2	31
CURB RAMPS-PLACEMENT DETAILS	SDCCR-3	32
CURB RAMPS-DETECTABLE WARNING DETAILS	SDCCR-4	33
DRIVEWAYS, CURB & GUTTER & SIDEWALKS	SDSD-1	34

DESCRIPTION OF SHEET	WKG.	SH.
LANDSCAPE AND IRRIGATION PLANS (13)		
HARDSCAPE PLAN	HS-1	1001
HARDSCAPE ENLARGEMENT	HS-2	1002
HARDSCAPE DETAILS	HS-3	1003
HARDSCAPE DETAILS	HS-4	1004
LANDSCAPE PLAN	LS-1	1005
LANDSCAPE ENLARGEMENT	LS-2	1006
LANDSCAPE ENLARGEMENT	LS-3	1007
LANDSCAPE DETAILS	LS-4	1008
VEGETATION SCHEDULE	LS-5	1009
IRRIGATION PLAN	IR-1	1010
IRRIGATION ENLARGEMENT	IR-2	1011
IRRIGATION ENLARGEMENT	IR-3	1012
IRRIGATION DETAILS	IR-4	1013
ELECTRICAL PLANS (3)		
SITE PLAN	E1.1	2001
SITE PLAN	E1.2	2002
ELECTRICAL SCHEDULES, PANELS AND DETAILS	E2.1	2003
STANDARD DRAWINGS (8)		
EROSION CONTROL	EC-1	6140
STANDARD ROADSIDE SIGN ASSEMBLY AND INSTALLATION	SN-4	6225
STANDARD ROADSIDE SIGN ASSEMBLY AND INSTALLATION	SN-4A	6226
DETAILS OF PAVED FLUMES	PF-1	6291
PIPE CULVERT INSTALLATION	PI-1	6300
DETAILS OF GRATES FOR GUTTER INLETS	IG-2	6315
STORM SEWER STRUCTURE TYPE SS-3	SS-3	6323
FLARED END SECTION FOR CONCRETE PIPE	FE-1	6328

TOTAL (58)



SITE CIVIL

LANDSCAPE/ IRRIGATION



ELECTRICAL

PS & E PLANS-DATE.....		
FMS CON. # 501637/302000		
REVISIONS		
DATE	SHEET NO.	BY

Stantec
200 North Congress Street, Suite 600
Jackson, Mississippi 39201
Telephone (601)354-0696
Facsimile (601)354-0433

MISSISSIPPI DEPARTMENT OF TRANSPORTATION
DISTRICT 1 HEADQUARTERS
PHASE 2
SITE IMPROVEMENTS

DETAILED INDEX

LWO-1033-41(005) LEE COUNTY

WORKING NUMBER DI-1

SHEET NUMBER 2

REVISION | BY | DATE

FILENAME:
DESIGN TEAM STANTEC CHECKED DATE