

SECTION 905 -- PROPOSAL (CONTINUED)

I (We) further propose to execute the attached contract agreement (Section 902) as soon as the work is awarded to me (us), and to begin and complete the work within the time limit(s) provided for in the Specifications and Advertisement. I (We) also propose to execute the attached contract bond (Section 903) in an amount not less than one hundred (100) percent of the total of my (our) part, but also to guarantee the excellence of both workmanship and materials until the work is finally accepted.

I (We) enclose a certified check, cashier's check or bid bond for **five percent (5%) of total bid** and hereby agree that in case of my (our) failure to execute the contract and furnish bond within Ten (10) days after notice of award, the amount of this check (bid bond) will be forfeited to the State of Mississippi as liquidated damages arising out of my (our) failure to execute the contract as proposed. It is understood that in case I am (we are) not awarded the work, the check will be returned as provided in the Specifications.

Bidder acknowledges receipt of and has added to and made a part of the proposal and contract documents the following addendum (addenda):

ADDENDUM NO. 1 DATED 3/17/2014 ADDENDUM NO. DATED
 ADDENDUM NO. DATED ADDENDUM NO. DATED

Number	Description
1	Revised BidItems; Revised or Added Plan Sheet Nos. 2, 3, 4, 5, & 16; Amendment EBS Download Required.

TOTAL ADDENDA: 1
 (Must agree with total addenda issued prior to opening of bids)

Respectfully Submitted,

DATE _____

 Contractor

BY _____
 Signature

TITLE _____

ADDRESS _____

CITY, STATE, ZIP _____

PHONE _____

FAX _____

E-MAIL _____

(To be filled in if a corporation)

Our corporation is chartered under the Laws of the State of _____ and the names, titles and business addresses of the executives are as follows:

_____ President	_____ Address
_____ Secretary	_____ Address
_____ Treasurer	_____ Address

The following is my (our) itemized proposal.

Revised 09/21/2005

MP-5000-00(079) / 305141301

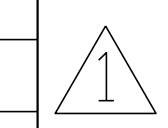
District Wide (5) County(ies)

Installing Raised Pavement Markers throughout the District, known as State Project No. MP-5000-00(079) / 305141301 in District 5.

Line No.	Item Code	Adj Code	Quantity	Units	Description [Fixed Unit Price]
					Roadway Items
0010	618-A001		1	Lump Sum	Maintenance of Traffic
0020	627-J001		8,216	Each	Two-Way Clear Reflective High Performance Raised Markers
	Changed 03/17/2014				
0030	627-K001		39,493	Each	Red-Clear Reflective High Performance Raised Markers
0040	627-L001		44,042	Each	Two-Way Yellow Reflective High Performance Raised Markers
	Changed 03/17/2014				

GENERAL NOTES

1) THE CONTRACTOR SHALL BE RESPONSIBLE FOR FURNISHING AND PLACING HIGH PERFORMANCE RAISED PAVEMENT MARKERS (HPRPMs) IN ACCORDANCE WITH THE ENCLOSED STANDARD DRAWINGS PM-1, PM-2, PM-3, PM-4, AND TCP-11 AS APPLICABLE. ALSO ENCLOSED ARE MAPS OF EACH COUNTY/URBAN AREA WITHIN THE DISTRICT SHOWING THE ROUTES OR SEGMENTS OF ROUTES ON WHICH HPRPMs ARE TO BE PLACED. ESTIMATED QUANTITIES ARE SHOWN BY COUNTY/URBAN AREA.			
2) THE CONTRACTOR SHALL BE RESPONSIBLE FOR REMOVAL OF ALL EXISTING RAISED PAVEMENT MARKERS (RPMs) ON ANY ROUTES WHERE THEY ARE CURRENTLY LOCATED PRIOR TO PLACEMENT OF THE NEW HPRPMs. THE CONTRACTOR SHALL TAKE ALL NECESSARY PRECAUTIONS TO INSURE THAT THE UNDERLYING PAVEMENT IS NOT DAMAGED DURING REMOVAL OF EXISTING RPMs AND SHALL BE RESPONSIBLE FOR ANY PAVEMENT DAMAGE RESULTING FROM THE REMOVAL PROCESS. AT THE DISCRETION OF THE ENGINEER, EXISTING RAISED PAVEMENT MARKERS THAT ARE SEVERELY IMBEDDED INTO THE PAVEMENT MAY BE ALLOWED TO REMAIN. IN NO CASE SHALL EXISTING RPMs BE REMOVED MORE THAN ONE WEEK PRIOR TO PLACEMENT OF THE NEW HPRPMs. SEPARATE PAYMENT WILL NOT BE MADE FOR REMOVAL OF EXISTING RPMs, ITS COST SHALL BE INCLUDED IN THE UNIT PRICES OF OTHER ITEMS BID.			
3) THE CONTRACTOR WILL BE FURTHER RESPONSIBLE FOR ESTABLISHING ALL THE NECESSARY CONTROLS TO INSURE THAT THE RAISED PAVEMENT MARKERS ARE INSTALLED IN A UNIFORM LINE IN ACCORDANCE WITH THE ABOVE MENTIONED DETAIL SHEETS. THE CONTRACTOR IS ALSO RESPONSIBLE FOR ALL PAVEMENT SURFACE CLEANING OR OTHER PREPARATION NECESSARY PRIOR TO PLACEMENT OF THE HPRPMs TO INSURE A PROPER BOND. SEPARATE PAYMENT WILL NOT BE MADE, ITS COST SHALL BE INCLUDED IN THE UNIT PRICES OF OTHER BID ITEMS.			
4) THE CONTRACTOR SHALL PROVIDE ALL SIGNS AND TRAFFIC HANDLING DEVICES NECESSARY TO SAFELY MAINTAIN TRAFFIC AROUND OR THROUGH THE WORK AREAS. THIS SHALL INCLUDE BOTH VEHICULAR AND PEDESTRIAN TRAFFIC.			
5) INCIDENTAL WORK THAT IS NECESSARY TO COMPLETE THE WORK WILL NOT BE MEASURED FOR SEPARATE PAYMENT, AND THE COST WILL BE INCLUDED IN THE ITEMS BID.			
6) TWO -WAY CLEAR PAVEMENT MARKERS ARE TO BE PLACED AROUND LOCAL ROADS AS DIRECTED BY THE ENGINEER AND IN ACCORDANCE WITH SHEETS LRD-1 AND LRD-2 OF THE PLANS.			
7) BIDDERS ARE ADVISED THAT HARD COPIES OF ANY ADDENDA FOR THIS PROJECT WILL NO LONGER BE MAILED. ALL ADDENDA FOR THIS PROJECT WILL BE POASTED TO www.mdot.ms.gov UNDER THE PROPOSAL ADDENDA COLUMN. IT IS THE BIDDER'S RESPONSIBILITY TO CHECK AND SEE IF ANY ADDENDA HAVE BEEN POSTED FOR THIS PROJECT. PLEASE CONTACT ADMINISTRATION DIVISION AT 601-359-770 FOR ANY QUESTIONS REGARDING ELECTRONIC ADDENDA.			



PLAN, C.A.D.S. SECTION
 MISSISSIPPI DEPARTMENT OF TRANSPORTATION

		MISSISSIPPI DEPARTMENT OF TRANSPORTATION	
		GENERAL NOTES	
		PROJECT NO.: MP-5000-00(079) /305141301000	
		COUNTY :DISTRICT WIDE	
		WORKING NUMBER	GN-1
		SHEET NUMBER	3
ADDED	GENERAL NOTE	YDZJ	BY
DATE	REVISION		
2/26/2014			
FILENAME: GN-1.dgn	DESIGN TEAM	CHECKED	DATE

ADDENDUM

ESTIMATED QUANTITIES - RAISED PAVEMENT MARKERS

STATE	PROJECT NO.
MISS.	MP-5000-00(079)

COUNTY	HIGHWAY NUMBER	DESCRIPTION (MILEAGE)	TWO WAY YELLOW	RED CLEAR	TWO WAY CLEAR
HINDS	US 80	FROM CLINTON RAYMOND ROAD TO PEARL RIVER	4683	3893	0
	I-20 EB	FROM TERRY ROAD TO RR BRIDGE	0	75	0
KEMPER	HWY 16	FROM NESHOPA CO. LINE TO ALABAMA STATE LINE	3810	294	310
LAUDERDALE	HWY 145	FROM CLARKE CO. LINE TO I-20/59	2110	350	270
	HWY 11	FROM CLARKE CO. LINE TO I-20/59	3650	650	1000
	I20/59	FROM MERIDIAN CL TO ALABAMA STATE LINE	0	3872	0
	HWY 45	FROM CLARKE CO. LINE TO HWY 19	0	2151	230
	HWY 494	FROM NEWTON CO. LINE TO HWY 19	865	0	650
	I59	FROM CLARKE CO. LINE TO I-20/59 SPLIT	0	2080	0
LEAKE	HWY 429	FROM BEGIN STATE MAINT. TO ATTALA CO. LINE	950	0	510
	HWY 43	FROM MADISON CO. LINE TO THOMASTOWN	1170	0	220
	HWY 487	FROM HWY 35 TO ROSEBUD	820	0	500
MADISON	HWY 51	FROM DINKINS STREET TO 1.6 MI N	198	20	0
	HWY 51	FROM COUNTY LINE RD TO BEGIN OF 5 LANE IN MADISON	11600	2500	0
	HWY 857	FROM CHURCH ROAD TO HWY 22P (NISSAN DR.)	1255	1288	72
	I-55 NB	FROM COUNTY LINE RD TO RIDGELAND	0	860	0
	I-220	FROM HINDS CO. LINE TO I-55	0	700	0
NESHOPA	HWY 21	FROM INT. OF HWY 16 TO KEMPER CO. LINE	1528	10	640
	HWY 19	FROM BEGIN STATE MAINT. TO WINSTON CO. LINE	1404	97	610
NEWTON	I-20	FROM SCOTT CO. LINE TO LAUDERDALE CO. LINE	0	5900	0
	HWY 80	FROM SCOTT CO. LINE TO INT. HWY 15	1197	177	300
	HWY 883	FROM BEGIN MAINT. TO US 80 (CITY OF NEWTON)	110	0	0
	HWY 15	FROM HWY 80 TO NESHOPA CO. LINE	3055	389	640
NOXUBEE	HWY 21	FROM HWY 39 TO 1 MILE SOUTH	90	0	30
	HWY 388	FROM CLIFTONVILLE TO ALABAMA STATE LINE	625	0	260
	HWY 852	MAIN STREET IN BROOKSVILLE	98	0	0
	US 45	FROM HWY 14 TO .3 MILES N OF BROOKSVILLE	0	2388	300
RANKIN	HWY 43	FROM HWY 481 TO MADISON CO. LINE	1119	266	320
	HWY 468	FROM 3-WAY STOP (COLLEGE ST.) IN BRANDON TO HWY 475	1600	300	500
	HWY 469	FROM S FLORENCE C/L TO MONTEREY ROAD	1100	150	240
	HWY 49 NB	FROM JERRY'S CATFISH HOUSE HOUSE TO BEG. OF 6 LANE	0	2650	0
	HWY 49 SB	FROM SCARBROUGH ST. TO JERRY'S CATFISH HOUSE	0	2200	0
	I-55	FROM I-20 TO HINDS CO. LINE (PEARL RIVER)	0	2450	0
	I-20 WB	FROM US 49 TO HINDS CO. LINE (PEARL RIVER)	0	2560	0
SCOTT	HWY 13	FROM SMITH CO. LINE TO HWY 481	1005	271	570
	HWY 25	FROM RANKIN CO. LINE TO LEAKE CO. LINE	0	952	44
PROJECT TOTAL			44042	39493	8216

PROPERTY DESIGN PLAN C.A.D. SECTION MISSISSIPPI DEPARTMENT OF TRANSPORTATION



DATE	2/26/14	CHANGE IN TERMINI & QUANTITIES	MLC	BY
DATE		REVISION		

MISSISSIPPI DEPARTMENT OF TRANSPORTATION

ESTIMATED QUANTITIES

PROJECT NO.: MP-5000-00(079) /305141301000

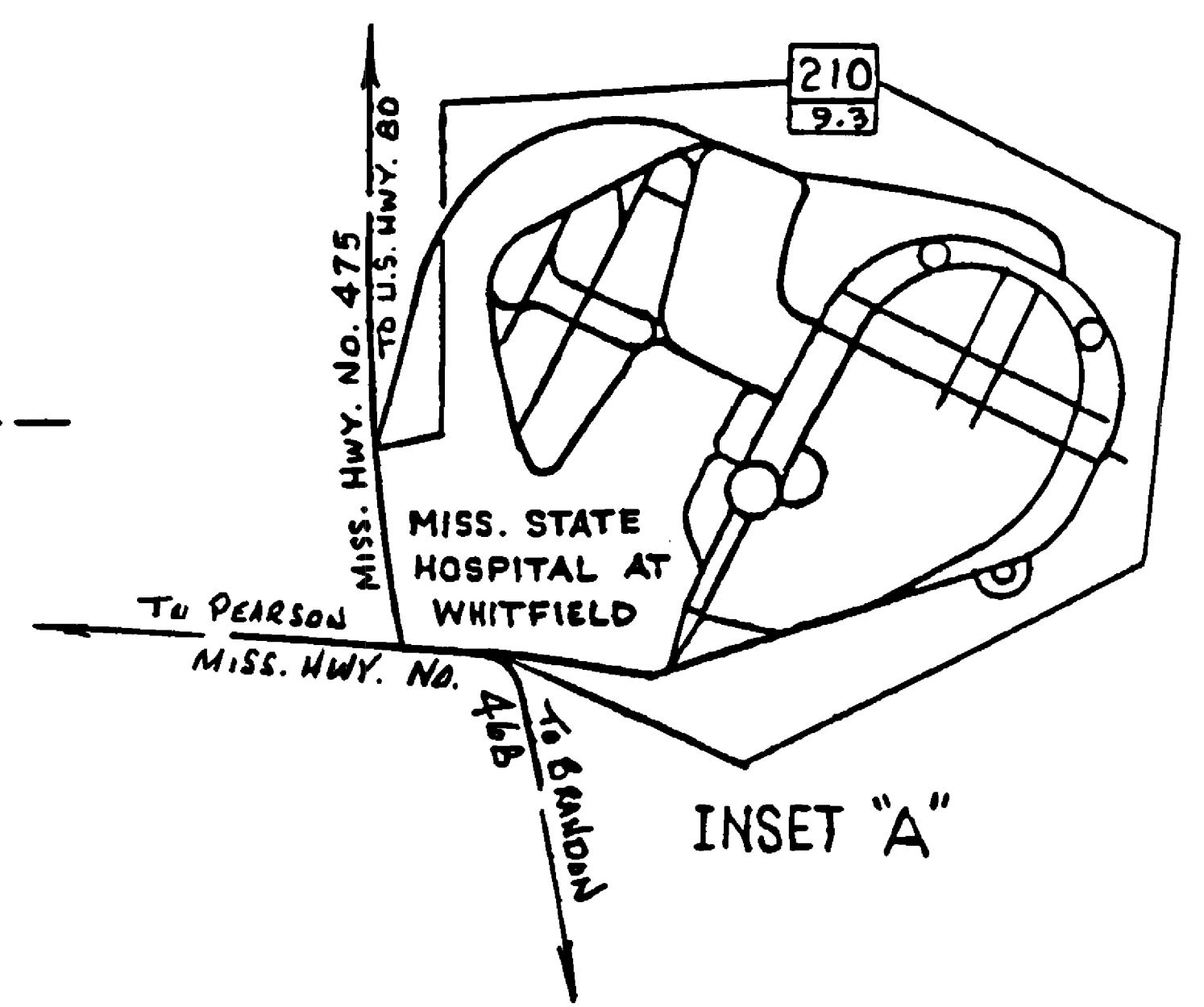
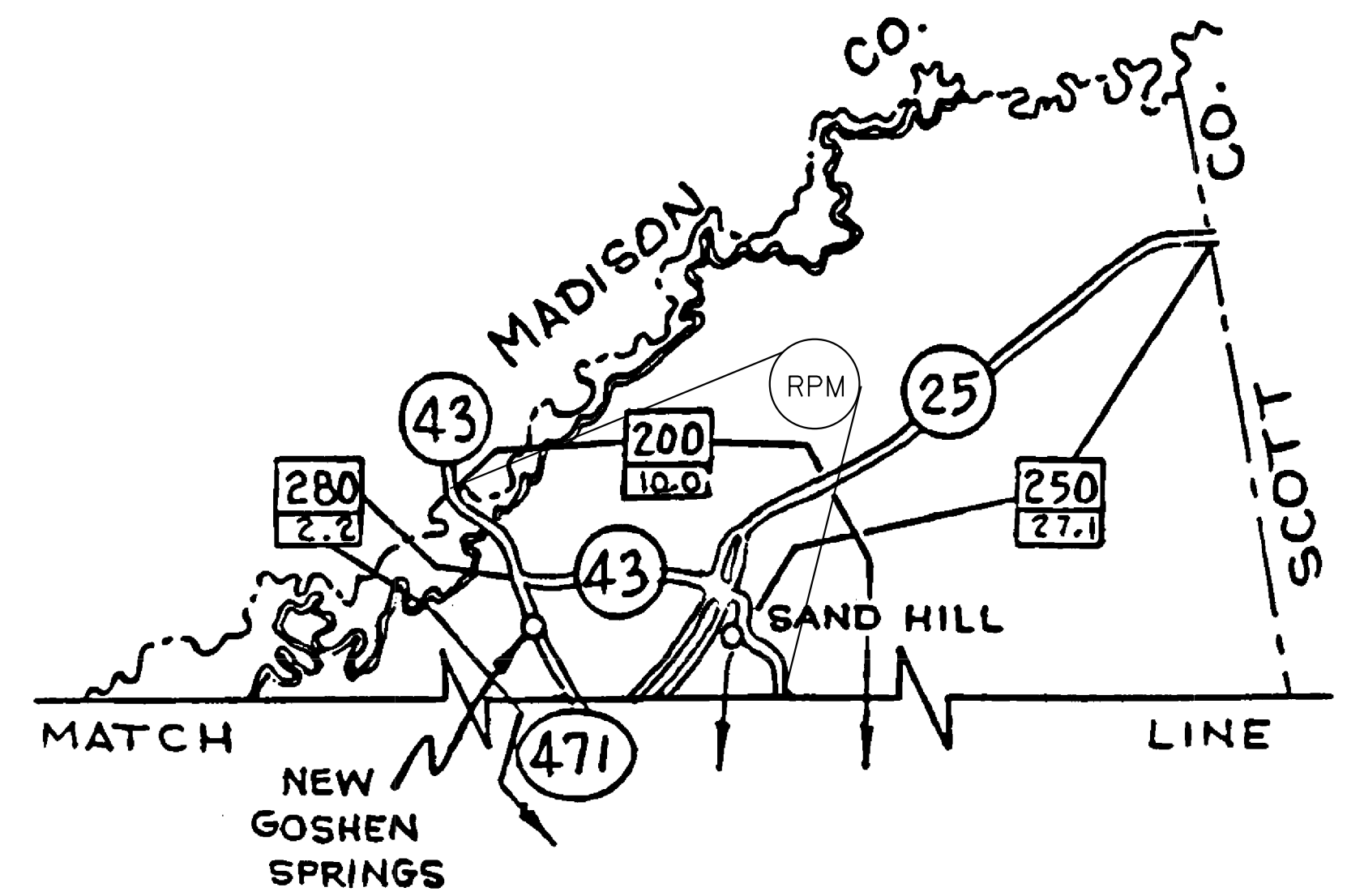
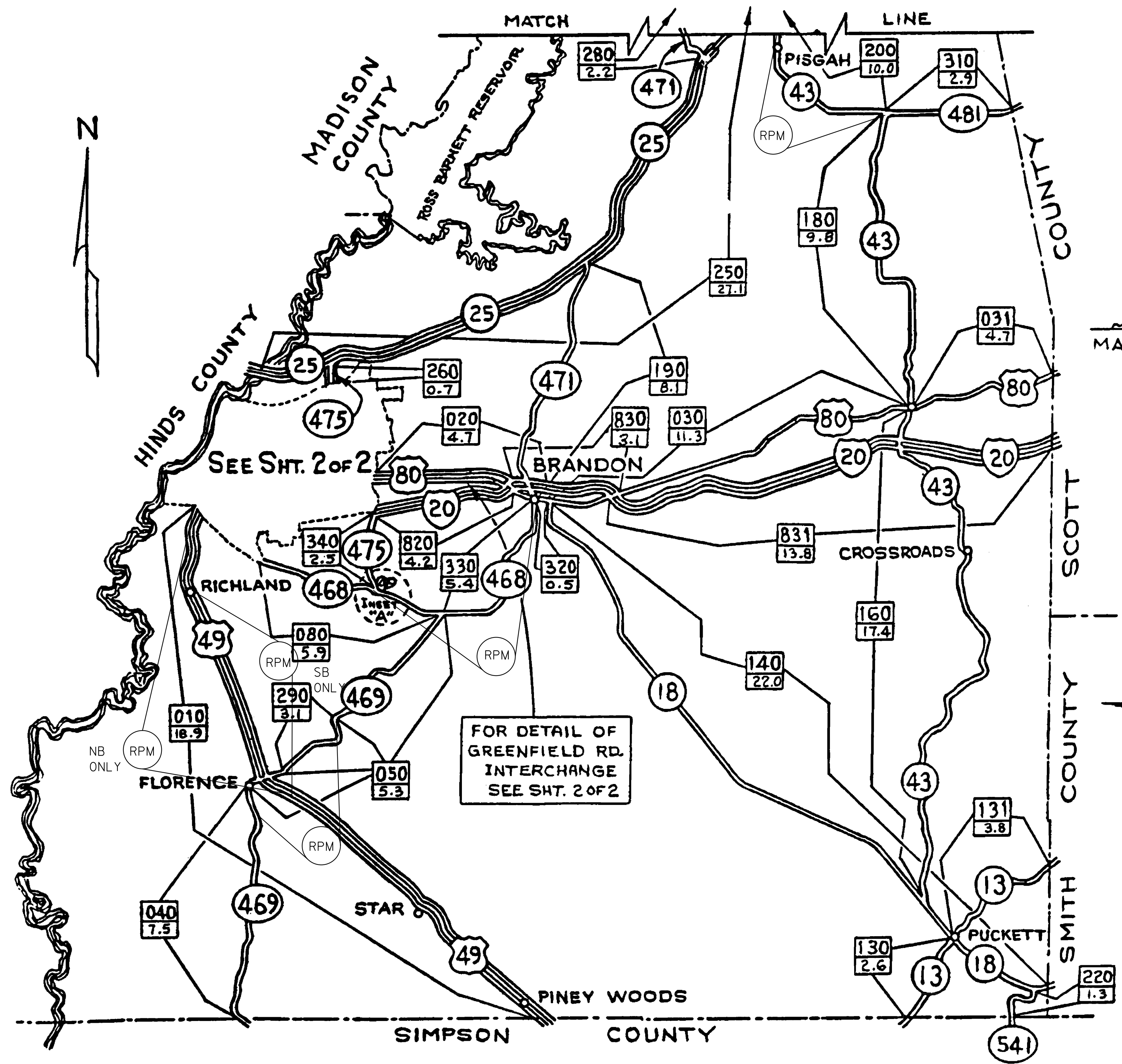
COUNTY : DISTRICT WIDE

WORKING NUMBER
EQ-1

SHEET NUMBER
4

FILENAME: EQ.dgn

DESIGN TEAM _____ CHECKED _____ DATE _____



RPM INDICATES SECTIONS REQUIRING PLACEMENT OR REMOVAL AND REPLACEMENT OF RAISED PAVEMENT MARKERS.

BOARD OF DESIGN PLAN, C.A.D.S. SECTION
 MISSISSIPPI DEPARTMENT OF TRANSPORTATION

MISSISSIPPI DEPARTMENT OF TRANSPORTATION			
RANKIN COUNTY			
PROJECT NO.: MP-5000-00(079) /305141301000			
COUNTY :DISTRICT WIDE			
FILENAME: Rankin.dgn			WORKING NUMBER
DATE			Map 11
DESIGN TEAM			SHEET NUMBER
CHECKED			16