

**SECTION 905 -- PROPOSAL (CONTINUED)**

I (We) hereby certify by digital signature and electronic submission via Bid Express of the Section 905 proposal below, that all certifications, disclosures and affidavits incorporated herein are deemed to be duly executed in the aggregate, fully enforceable and binding upon delivery of the bid proposal. I (We) further acknowledge that this certification shall not extend to the bid bond or alternate security which must be separately executed for the benefit of the Commission. This signature does not cure deficiencies in any required certifications, disclosures and/or affidavits. I (We) also acknowledge the right of the Commission to require full and final execution on any certification, disclosure or affidavit contained in the proposal at the Commission's election upon award. Failure to so execute at the Commission's request within the time allowed in the Standard Specifications for execution of all contract documents will result in forfeiture of the bid bond or alternate security.

Bidder acknowledges receipt of and has added to and made a part of the proposal and contract documents the following addendum (addenda):

ADDENDUM NO.   1   DATED   9/5/2017   ADDENDUM NO.        DATED         
 ADDENDUM NO.        DATED        ADDENDUM NO.        DATED       

Number	Description
1	Added or Revised Plan Sheet Nos. 1 & 2; Amendment EBS Download Required.

TOTAL ADDENDA:   1    
 (Must agree with total addenda issued prior to opening of bids)

Respectfully Submitted,

DATE \_\_\_\_\_

\_\_\_\_\_  
 Contractor

BY \_\_\_\_\_  
 Signature

TITLE \_\_\_\_\_

ADDRESS \_\_\_\_\_

CITY, STATE, ZIP \_\_\_\_\_

PHONE \_\_\_\_\_

FAX \_\_\_\_\_

E-MAIL \_\_\_\_\_

(To be filled in if a corporation)

Our corporation is chartered under the Laws of the State of \_\_\_\_\_ and the names, titles and business addresses of the executives are as follows:

\_\_\_\_\_  
 President Address

\_\_\_\_\_  
 Secretary Address

\_\_\_\_\_  
 Treasurer Address

The following is my (our) itemized proposal.

MRP-5055-25(272)/ 306245301000

Hinds County(ies)

**ADDENDUM**

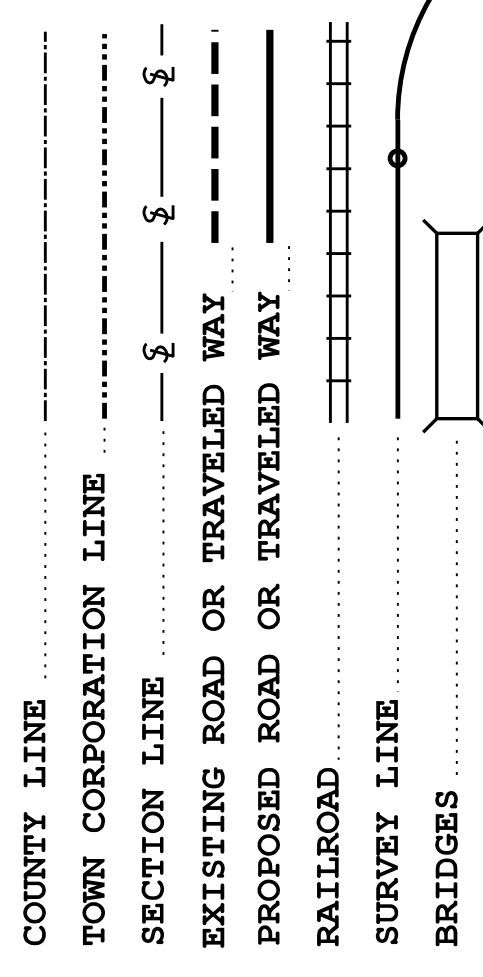
**GENERAL INDEX**

INCLUDED THIS PROJECT	BEGIN WITH SHEET
<input checked="" type="checkbox"/>	ROADWAY ..... 1
<input type="checkbox"/>	PERMANENT SIGNS ..... 1001
<input type="checkbox"/>	TRAFFIC SIGNALS ..... 2001
<input type="checkbox"/>	ITS COMPONENTS ..... 3001
<input type="checkbox"/>	LIGHTING ..... 4001
<input type="checkbox"/>	(RESERVED) ..... 5001
<input checked="" type="checkbox"/>	ROADWAY STANDARD DWGS ..... 6001
<input type="checkbox"/>	BOX CULVERT STD. DRAWINGS (LRFD) ..... 7001
<input type="checkbox"/>	BOX CULVERT STD. DRAWINGS (STD. SPEC.) 7501
<input checked="" type="checkbox"/>	BRIDGE ..... 8001
<input type="checkbox"/>	CROSS SECTIONS ..... 9001

**BRIDGE STRUCTURES REQ'D.**  
**NONE**

**BOX BRIDGES REQ'D.**  
**NONE**

**CONVENTIONAL SYMBOLS**



LENGTH OF ROADWAY  
LENGTH OF BRIDGES  
LENGTH OF PROJECT (NET)  
LENGTH OF EXCEPTIONS  
LENGTH OF PROJECT (GROSS)

FT. \_\_\_\_\_  
ML. \_\_\_\_\_  
FT. \_\_\_\_\_  
ML. \_\_\_\_\_  
FT. \_\_\_\_\_  
ML. \_\_\_\_\_

**LENGTH DATA**

**EQUATIONS**  
**NONE**

**EXCEPTIONS**  
**NONE**

STATE OF MISSISSIPPI  
MISSISSIPPI DEPARTMENT OF TRANSPORTATION

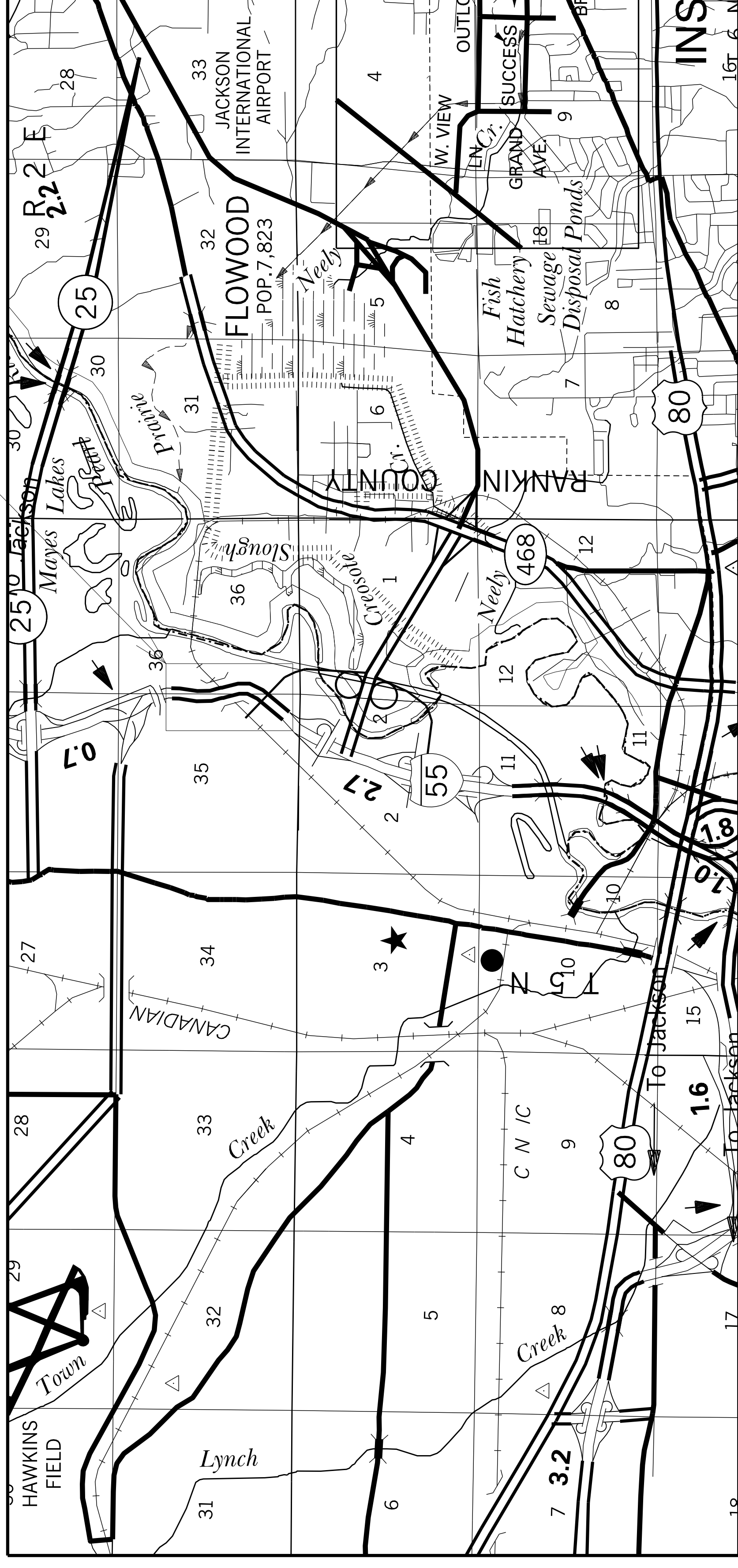
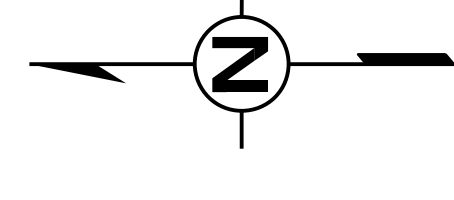
**PLAN AND PROFILE OF PROPOSED  
STATE HIGHWAY  
STATE PROJECT NO. MRP-5055-25(272)  
FEDERAL AID PROJECT NO. STP-0055-02(249)**

I-55 HINDS CO BRIDGERAIL  
@ BDG #11426

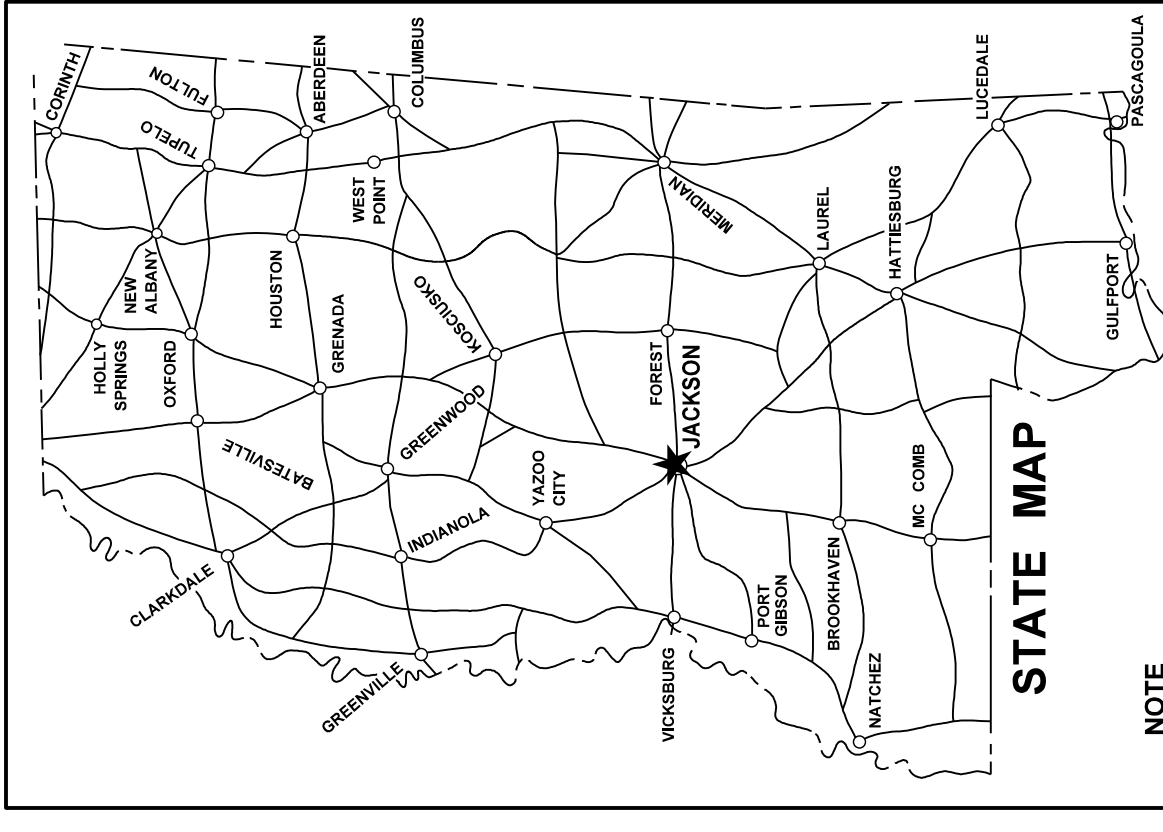
STATE FMS. CONST. NO. 306245301000  
FEDERAL FMS. CONST. NO. 107689301000

**SCALES**  
PLAN 1 IN. = 100 FT.  
PROFILE { HOR. 1 IN. = 100 FT.  
          { VERT. 1 IN. = 10 FT.  
LAYOUT 1 IN. = 2500 FT.

BR. 11426



STATE	PROJECT NUMBER	SHEET NO.
MISSISSIPPI	MRP-5055-25(272) STP-0055-02(249)	1



**NOTE**  
★ INDICATES APPROXIMATE LOCATION OF PROJECT.  
LAT. 32°19'04.97" N LONG. 90°09'30.52" W  
(APPROX. MIDDLE OF PROJECT)

**DESIGN CONTROL**  
MPH = V (SPEED DESIGN)  
ADT ( ) = : ADT ( ) = %  
DHW = : D = % T = %

PERMITS ACQUIRED BY MDOT	
WETLANDS AND WATERS PERMITS (NECESSARY FOR ULTIMATE IMPROVEMENTS ONLY):	
WATERS	N
WETLANDS	N
NATIONWIDE #14	N
NATIONWIDE (OTHER)*	N
GENERAL*	N
INDIVIDUAL (404)*	N
* ACQUISITION OF PERMITS FOR TEMPORARY IMPACTS DURING CONSTRUCTION ARE THE RESPONSIBILITY OF THE CONTRACTOR	
STORMWATER PERMIT	N
Y REQUIRED (ON) SUBMITTED BY MDOT (DISTURBED AREA = 5 ACRES)	
S REQUIRED (ON) TO BE SUBMITTED BY CONTRACTOR (1 TO 0.58 ACRES)	
N NO STORMWATER PERMIT REQUIRED (<1 ACRE)	
APPROVED BY:	

P S & E DATE: 08/14/2017

APPROVED:	DATE
DEPUTY EXECUTIVE DIRECTOR / CHIEF ENGINEER	8/30/17
EXECUTIVE DIRECTOR	8/30/17



DETAILED INDEX

WKG. NO. SH. NO.

1

DESCRIPTION OF SHEET

TITLE SHEET (1)

DETAILED INDEX & GENERAL NOTES (1)

DETAILED INDEX & GENERAL NOTES

DI-1 2

QUANTITY SHEETS (2)

SUMMARY OF QUANTITIES

SQ-1 3

ESTIMATED QUANTITIES FOR TRAFFIC CONTROL SIGNS

TCP-Q 4

SPECIAL DESIGN SHEETS (9)

CONSTRUCTION SIGNING

CS-1 5

CONSTRUCTION SIGNING

CS-2 6

CONSTRUCTION SIGNING

CS-3 7

TRAFFIC CONTROL - DOUBLE LANE CLOSURE

TC-1 8

TRAFFIC CONTROL - DOUBLE LANE CLOSURE

TC-2 9

TRAFFIC CONTROL - SINGLE LANE CLOSURE

TC-3 10

TRAFFIC CONTROL - SINGLE LANE CLOSURE

TC-4 11

TRAFFIC CONTROL - SINGLE LANE CLOSURE

TC-5 12

HIGHWAY SIGN AND BARRICADE DETAILS FOR CONSTRUCTION PROJECTS

SDTCP-3 13

4-LANE: MEDIAN OR OUTSIDE LANE CLOSURE (EXTENDED PERIOD)

SDTCP-10 14

LOCATION OF R16-3 SIGNS

SD-SS 15

STANDARD DRAWINGS - ROADWAY SHEETS (4)

PAVEMENT MARKING DETAILS FOR 2-LANE AND 4-LANE DIVIDED HIGHWAYS

PM-1 6120

MEDIAN BARRIER: CONCRETE (PRECAST)

MB-2A 6205

4-LANE: MEDIAN LANE OR OUTSIDE LANE CLOSURE (WORK DAY ONLY)

TCP-2 6251

TEMPORARY STRIPING FOR TRAFFIC CONTROL 2-LANE AND 4-LANE DIVIDED HIGHWAYS

TCP-15 6264

GENERAL NOTES

(1) THE LOCATION AND SPACING OF SIGNS, SHOWN ON THE TRAFFIC CONTROL PLANS, ARE APPROXIMATE AND MAY BE ADJUSTED AS NECESSARY TO FIT FIELD CONDITIONS.

(2) ALL TRAFFIC CONTROL DEVICES ON THIS PROJECT SHALL COMPLY WITH PART VI OF THE MUTCD (LATEST EDITION).

(3) ALL PLASTIC DRUMS SHALL HAVE A BALLASTING COLLAR MADE FROM RECYCLED TRUCK TIRES OR OTHER SUITABLE MATERIAL.

(4) THE CONTRACTOR SHALL BE RESPONSIBLE FOR PROTECTING EXISTING STRUCTURES SUCH AS, BUT NOT LIMITED TO, PIPES, INLETS, APRONS, AND BRIDGES FROM DAMAGE WHICH MIGHT OCCUR DURING CONSTRUCTION. THE CONTRACTOR SHALL REPLACE OR REPAIR, AS DIRECTED BY THE ENGINEER, ANY STRUCTURES DAMAGED DURING THE LIFE OF THE CONTRACT. NO PAYMENT WILL BE MADE FOR REPLACEMENT OR REPAIR OF DAMAGED ITEMS.

(5) FLUORESCENT ORANGE SHEETING SHALL BE USED ON ALL CONSTRUCTION AND TRAFFIC CONTROL SIGNS EXCEPT FOR THOSE DESIGNATED ON THE PLANS TO BE BLACK LEGEND AND BORDER ON WHITE BACKGROUND.

(6) THE CONTRACTOR SHALL COORDINATE WITH THE CONTRACTOR FROM ADJACENT PROJECT(S) IN IMPLEMENTING THE TRAFFIC CONTROL PLAN AS DIRECTED BY THE ENGINEER. ALL CONFLICTING SIGNS SHALL BE COVERED OR REMOVED AS DIRECTED BY THE ENGINEER.

(7) ROADWAY SIGNS THAT ARE IN CONFLICT WITH CONSTRUCTION OF THIS PROJECT SHALL BE REMOVED AND RELOCATED BY THE CONTRACTOR AS DIRECTED BY THE ENGINEER, THE COST OF WHICH SHALL BE ABSORBED IN OTHER ITEMS BID.

(8) SEE BRIDGE PLANS FOR DETAILED INDEX SHEET(S), ESTIMATED AND SUMMARY OF QUANTITY SHEETS, AND EROSION CONTROL SHEETS.

(9) THE CONTRACTOR SHALL COVER ANY TEMPORARY TRAFFIC CONTROL SIGNS SHOWN IN THE TRAFFIC CONTROL PLAN THAT DO NOT APPLY TO THE CURRENT PHASE

(10) ALL ADDENDA TO THESE PLANS WILL BE POSTED TO WWW.MDOT.MS.GOV UNDER THE PROPOSAL ADDENDA COLUMN. BIDDERS ARE ADVISED THAT HARD COPIES OF ANY ADDENDA FOR THIS PROJECT WILL NOT BE MAILED. IT IS THE BIDDER'S RESPONSIBILITY TO CHECK AND SEE IF ANY ADDENDA HAVE BEEN POSTED FOR THIS PROJECT.

(11) THE CONTRACTOR SHALL COVER ANY TEMPORARY TRAFFIC CONTROL SIGNS SHOWN IN THE TRAFFIC CONTROL PLAN THAT DO NOT APPLY TO THE CURRENT PHASE OR THAT ARE DETERMINED BY THE PROJECT ENGINEER TO CONFLICT WITH OTHER TRAFFIC CONTROL SIGNS.

(12) ANY REFERENCE TO PROJECT NUMBER MRP-5055-25(272) / 306245-301000 IS TO BE UNDERSTOOD THAT BOTH MRP-5055-25(272) / 306245-301000 AND STP-0055-02(249) / 107689-301000 ARE REPRESENTED BY THAT PROJECT NUMBER.



PS & E PLANS DATE: 08/14/2017		
FMS CON: 306245/301000-107689/301000		
REVISIONS		
DATE	SHEET NO.	BY
08/17/17	3	EH
08/30/17	1,2	EH

MISSISSIPPI DEPARTMENT OF TRANSPORTATION	
<b>DETAILED INDEX &amp; GENERAL NOTES</b>	
COUNTY: HINDS	STP-0055-02(249)
PROJ. NO.: MRP-5055-25(272)	WORKING NUMBER
FILENAME: D1.DGN	DJ-1
DESIGN TEAM	CHECKED
DATE	SHEET NUMBER
	2

STATE	PROJECT NO.
MISS.	MRP-5055-25(272)

STP-0055-02(249)