

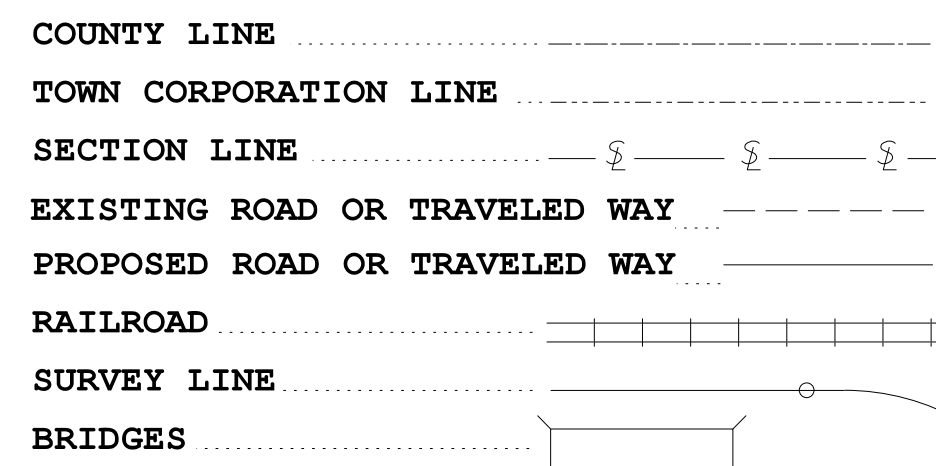
**GENERAL INDEX**

INCLUDED THIS PROJECT	BEGIN WITH SHEET
<input checked="" type="checkbox"/> ROADWAY .....	1
<input type="checkbox"/> PERMANENT SIGNS .....	1001
<input type="checkbox"/> TRAFFIC SIGNALS .....	2001
<input type="checkbox"/> ITS COMPONENTS .....	3001
<input type="checkbox"/> LIGHTING .....	4001
<input type="checkbox"/> (RESERVED) .....	5001
<input checked="" type="checkbox"/> ROADWAY STANDARD DWGS .....	6001
<input type="checkbox"/> BOX CULVERT STD. DRAWINGS (LRFD) ....	7001
<input type="checkbox"/> BOX CULVERT STD. DRAWINGS (STD. SPEC.)7501	
<input type="checkbox"/> BRIDGE .....	8001
<input type="checkbox"/> CROSS SECTIONS .....	9001

**BRIDGE STRUCTURES REQ'D.**

**BOX BRIDGES REQ'D.**

**CONVENTIONAL SYMBOLS**



**LENGTH DATA**

LENGTH OF ROADWAY	_____ FT.	_____ MI.
LENGTH OF BRIDGES	_____ FT.	_____ MI.
LENGTH OF PROJECT (NET)	_____ FT.	_____ MI.
LENGTH OF EXCEPTIONS	_____ FT.	_____ MI.
LENGTH OF PROJECT (GROSS)	_____ FT.	_____ MI.

**EQUATIONS**

**EXCEPTIONS**

**STATE OF MISSISSIPPI**

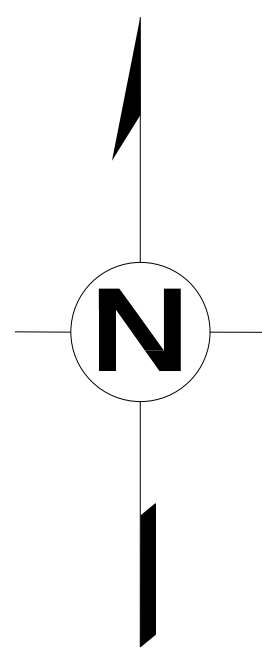
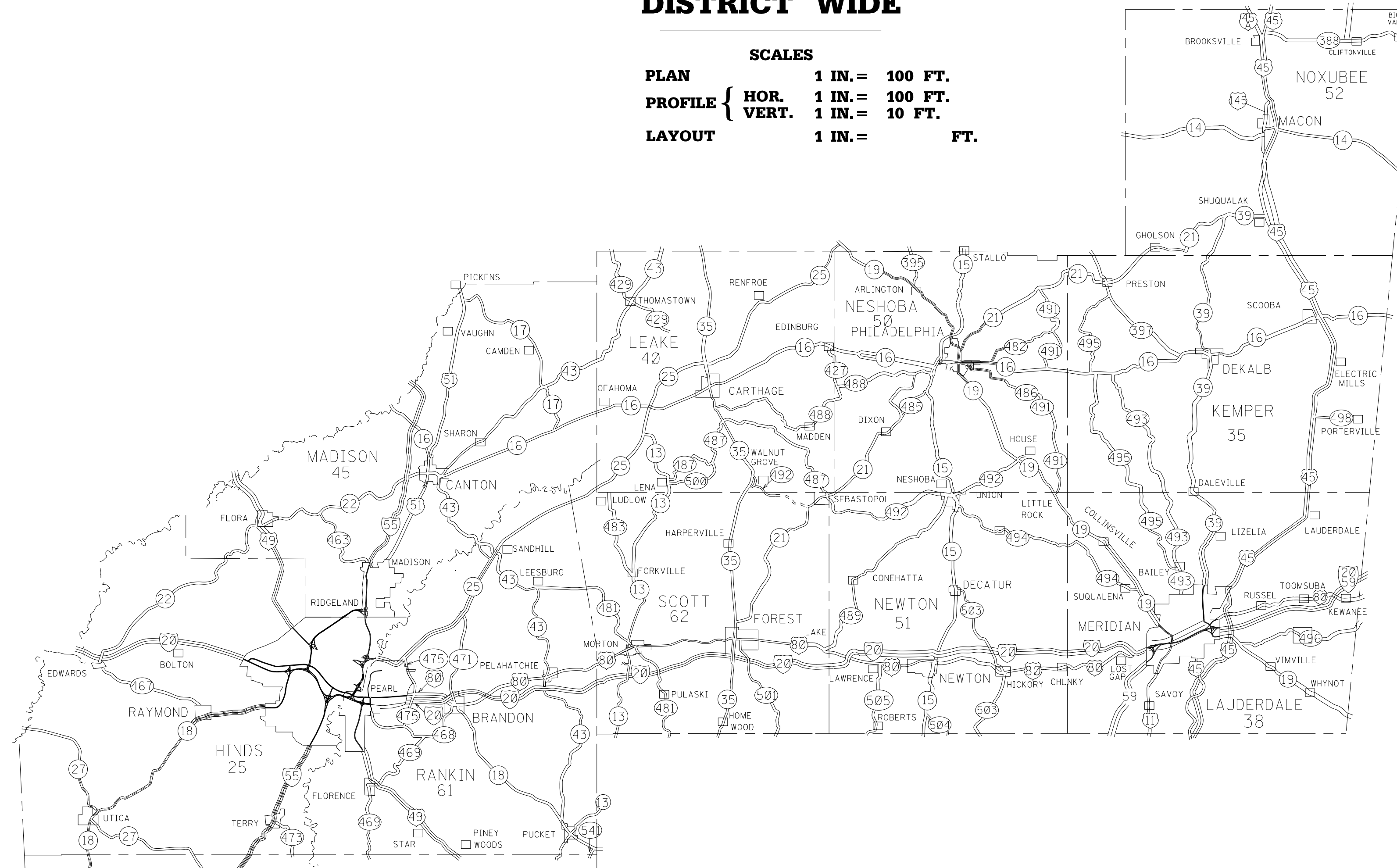
**MISSISSIPPI DEPARTMENT OF TRANSPORTATION**

**PLAN AND PROFILE OF PROPOSED STATE HIGHWAY STATE PROJECT NO. MP-5000-00(100)**

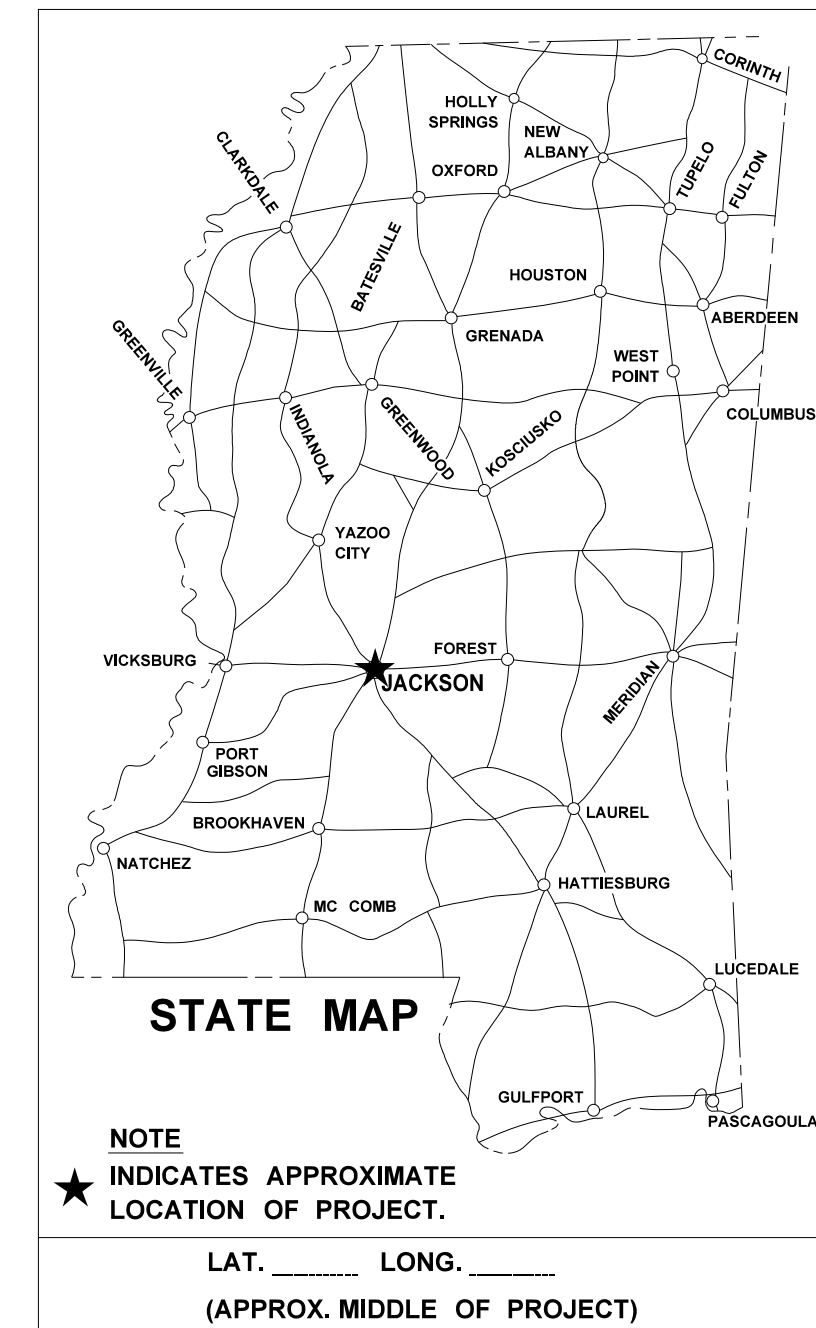
**PLACEMENT OR REMOVAL AND REPLACEMENT OF RAISED PAVEMENT MARKERS DISTRICT WIDE**

**SCALES**

<b>PLAN</b>	1 IN. = 100 FT.
<b>PROFILE</b> {	HOR. 1 IN. = 100 FT.
	VERT. 1 IN. = 10 FT.
<b>LAYOUT</b>	1 IN. = _____ FT.



STATE	PROJECT NUMBER	SHEET NO.
MISSISSIPPI	MP-5000-00(100)	1



**DESIGN CONTROL**

MPH = V (SPEED DESIGN)

ADT ( ) = \_\_\_\_\_ : ADT ( ) = \_\_\_\_\_

DHV = \_\_\_\_\_ : D = \_\_\_\_\_ % T = \_\_\_\_\_ %

**PERMITS ACQUIRED BY MDT**

WETLANDS AND WATERS PERMITS		
	WATERS	WETLANDS
NATIONWIDE #14	<input type="checkbox"/>	<input type="checkbox"/>
NATIONWIDE (OTHER)*	<input type="checkbox"/>	<input type="checkbox"/>
GENERAL*	<input type="checkbox"/>	<input type="checkbox"/>
INDIVIDUAL (404)*	<input type="checkbox"/>	<input type="checkbox"/>
<b>STORMWATER PERMIT</b> <input checked="" type="checkbox"/>		
Y	REQUIRED, CNOI SUBMITTED BY MDT (DISTURBED AREA = 5 ACRES)	
S	REQUIRED, SCNOI TO BE SUBMITTED BY CONTRACTOR (1 TO 4.99 ACRES)	
N	NO STORMWATER PERMIT REQUIRED (<1 ACRE)	
APPROVED BY: _____		

P S & E DATE: 3/05/2018

APPROVED: \_\_\_\_\_  
DEPUTY EXECUTIVE DIRECTOR / CHIEF ENGINEER

EXECUTIVE DIRECTOR



**DISTRICT WIDE**

MIDDY 001:00 AMPM DGNFILENAME MISSISSIPPI DEPARTMENT OF TRANSPORTATION



