

SECTION 905 -- PROPOSAL (CONTINUED)

I (We) hereby certify by digital signature and electronic submission via Bid Express of the Section 905 proposal below, that all certifications, disclosures and affidavits incorporated herein are deemed to be duly executed in the aggregate, fully enforceable and binding upon delivery of the bid proposal. I (We) further acknowledge that this certification shall not extend to the bid bond or alternate security which must be separately executed for the benefit of the Commission. This signature does not cure deficiencies in any required certifications, disclosures and/or affidavits. I (We) also acknowledge the right of the Commission to require full and final execution on any certification, disclosure or affidavit contained in the proposal at the Commission's election upon award. Failure to so execute at the Commission's request within the time allowed in the Standard Specifications for execution of all contract documents will result in forfeiture of the bid bond or alternate security.

Bidder acknowledges receipt of and has added to and made a part of the proposal and contract documents the following addendum (addenda):

ADDENDUM NO. <u> 1 </u>	DATED <u> 8/20/2018 </u>	ADDENDUM NO. _____	DATED _____
ADDENDUM NO. _____	DATED _____	ADDENDUM NO. _____	DATED _____
ADDENDUM NO. _____	DATED _____	ADDENDUM NO. _____	DATED _____

Number	Description
1	Revised Plan Sheets No. 2, 9, & 14; Amendment EBS Download Required.

TOTAL ADDENDA: 1
 (Must agree with total addenda issued prior to opening of bids)

Respectfully Submitted,

DATE _____

 Contractor

BY _____
 Signature

TITLE _____

ADDRESS _____

CITY, STATE, ZIP _____

PHONE _____

FAX _____

E-MAIL _____

(To be filled in if a corporation)

Our corporation is chartered under the Laws of the State of _____ and the names, titles and business addresses of the executives are as follows:

_____ President	_____ Address
_____ Secretary	_____ Address
_____ Treasurer	_____ Address

The following is my (our) itemized proposal.

BR-0070-04(025)/ 107639301000
 Lafayette County(ies)

Revised 01/26/2016

ADDENDUM

Table with 7 columns: REVISION DATE, WKG. NO., SH. NO., DESCRIPTION OF SHEET, REVISION DATE, WKG. NO., SH. NO. Rows include ROADWAY (16), TITLE SHEET (1), DETAILED INDEX & GENERAL NOTES (2), TYPICAL SECTIONS (1), PLAN SHEETS (1), SPECIAL DESIGN SHEETS (7), ROADWAY STANDARD DRAWINGS (49), PAVEMENT MARKINGS (1), EROSION CONTROL (21), MISCELLANEOUS ROADWAY DETAILS (1), and TOTAL SHEETS (65).

Table with 2 columns: DATE, SHEET NO. Rows include 07/17/18, 2; 07/19/18, 1,4,5,6,8,15; 08/03/18, 9,14.

MISSISSIPPI DEPARTMENT OF TRANSPORTATION DETAILED INDEX. Includes fields for COUNTY: LAFAYETTE, PROJ. NO.: BR-0070-04(025), FILENAME: DL_SH.DGN, and SHEET NUMBER 2.

ADDENDUM

PERMANENT EROSION CONTROL ITEMS	UNITS	SYMBOL	TOTALS
DITCH LINER	S.Y.		
SOIL REINF. MATERIAL	S.Y.		
PAVED DITCH	C.Y.		9
RIPRAP	TON		
GEOTEXTILE	S.Y.		
SOLID SOD	S.Y.		78

CANNON RD.

CO. RD. 280

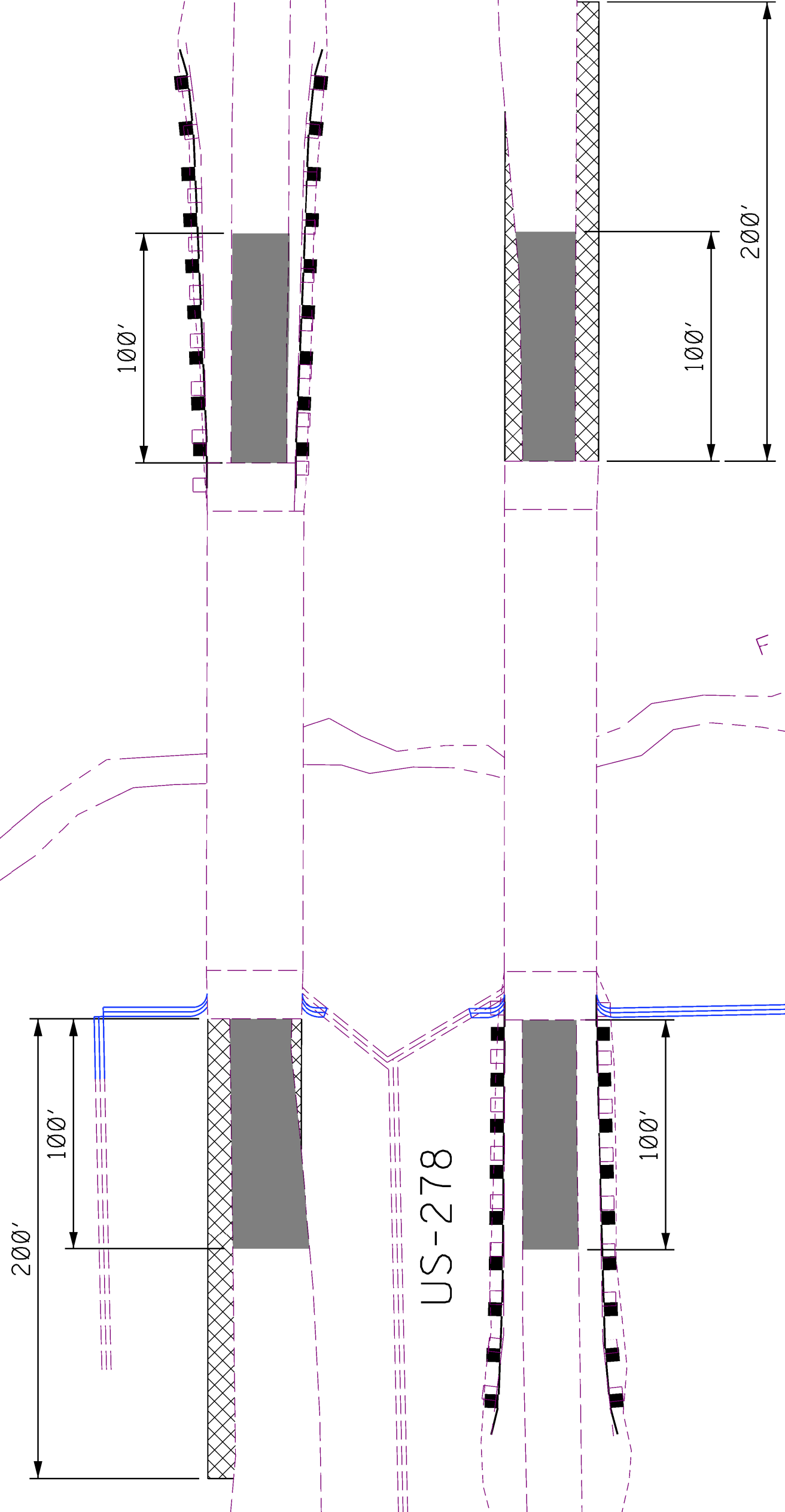
US-278

FOURMILE CREEK

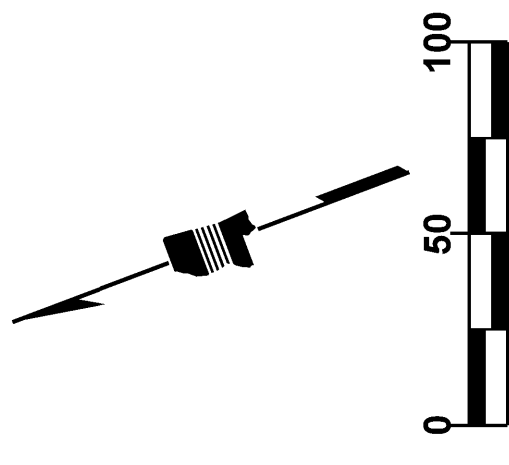
DEDE DR.

U.S. 278 WESTBOUND LANES
 275'-GUARD RAIL REQ'D.
 2-TYPE "1" BR. END SECT. REQ'D.
 2-TERMINAL END SECTIONS REQ'D.
 A=180'.6458'
 B=127.5'
 6-DELINEATORS WHITE
 6-DELINEATORS YELLOW
 (MATCH EXISTING TERMINAL LOCATION)

U.S. 278 EASTBOUND LANES
 275'-GUARD RAIL REQ'D.
 2-TYPE "1" BR. END SECT. REQ'D.
 2-TERMINAL END SECTIONS REQ'D.
 A=180'.6458'
 B=127.5'
 6-DELINEATORS WHITE
 6-DELINEATORS YELLOW
 (MATCH EXISTING TERMINAL LOCATION)



IMPAIRED WATER BODY
 FOURMILE CREEK IS IMPAIRED
 DUE TO BIOLOGICAL IMPAIRMENT.



FMS CON: 107639-301000

STATE	MISS.
PROJECT NO.	BR-0070-04(025)

MISSISSIPPI DEPARTMENT OF TRANSPORTATION PLAN SHEET			COUNTY: LAFAYETTE					
<table border="1"> <tr> <th>DATE</th> <th>REVISION</th> <th>BY</th> </tr> <tr> <td>08/03/18</td> <td>ADDED IMPAIRED WATER BODY STAMP</td> <td>TWB</td> </tr> </table>			DATE	REVISION	BY	08/03/18	ADDED IMPAIRED WATER BODY STAMP	TWB
DATE	REVISION	BY						
08/03/18	ADDED IMPAIRED WATER BODY STAMP	TWB						
FILENAME: WK3_SH.DGN DESIGN TEAM: GARVER CHECKED: TWB DATE: AUG. 2018		WORKING NUMBER	3					
		SHEET NUMBER	9					

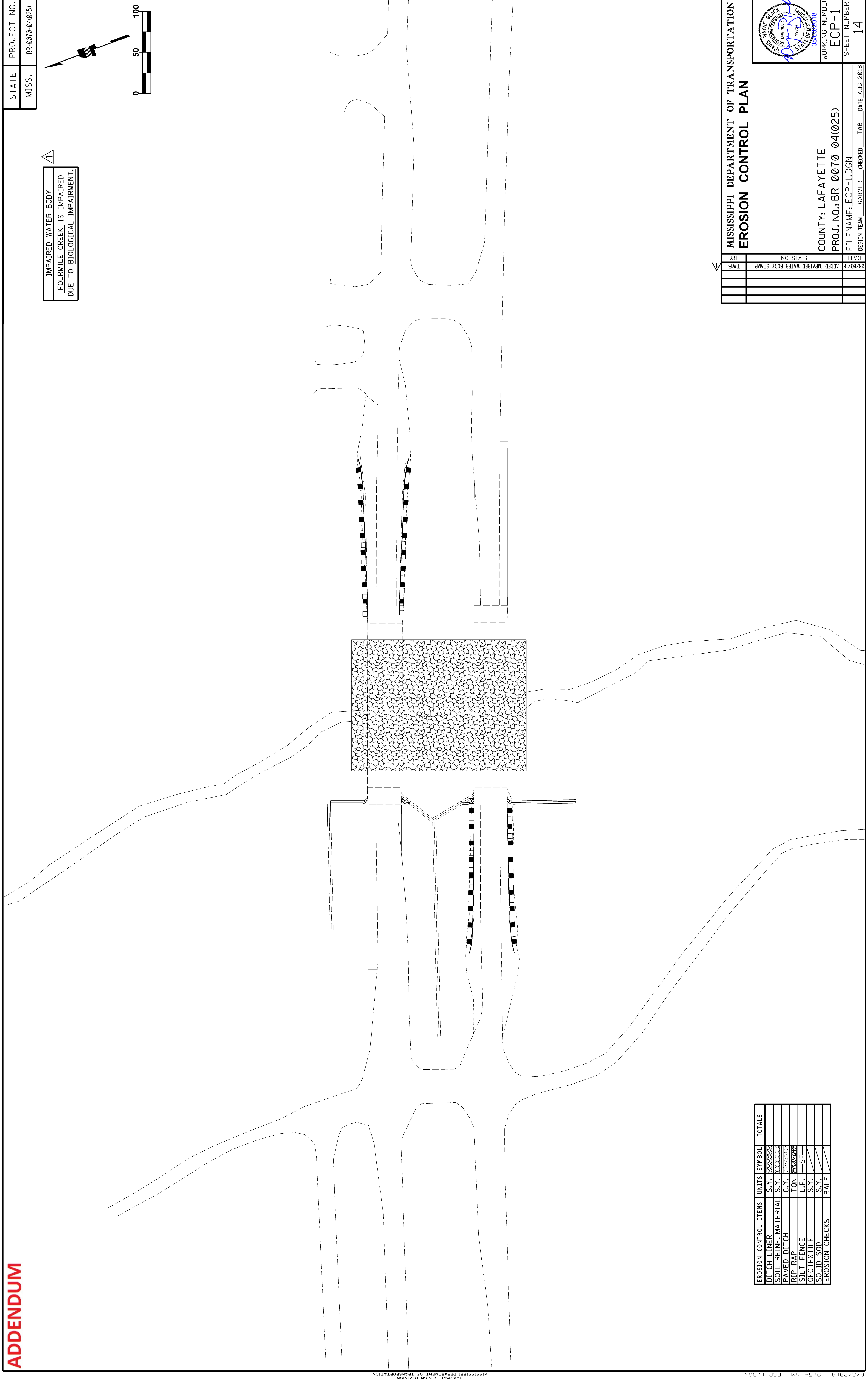
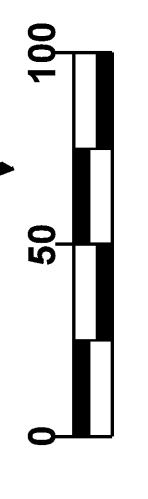
TEMPORARY PAVEMENT WIDENING
 PAVEMENT OVERLAY

NOTE: THE INTENT OF THE PROPOSED GUARDRAIL IS TO MATCH THE EXISTING TERMINAL LOCATION AND GUARDRAIL FLARE RATE SO THAT THE EXISTING GUARDRAIL PAD AND PAVEMENT CAN BE UTILIZED AS IS.

ADDENDUM


STATE	PROJECT NO.
MISS.	BR-0070-04(025)

IMPAIRED WATER BODY
FOURMILE CREEK IS IMPAIRED
DUE TO BIOLOGICAL IMPAIRMENT.



EROSION CONTROL ITEMS	UNITS	SYMBOL	TOTALS
DITCH LINER	S.Y.	XXXX	
SOIL REINF. MATERIAL	S.Y.	XXXX	
PAVED DITCH	C.Y.	XXXX	
RIP RAP	TON	XXXX	
SILT FENCE	L.F.	SF	
GEOTEXTILE	S.Y.		
SOLID SOD	S.Y.		
EROSION CHECKS	BALE		

MISSISSIPPI DEPARTMENT OF TRANSPORTATION EROSION CONTROL PLAN	
COUNTY: LAFAYETTE	WORKING NUMBER ECP-1
PROJ. NO.: BR-0070-04(025)	SHEET NUMBER 14
FILENAME: ECP-1.DGN	DESIGN TEAM
GARVER	CHECKED
TWB	DATE AUG. 2018



DATE	BY	REVISION
08/03/18	TWB	ADDED IMPAIRED WATER BODY STAMP