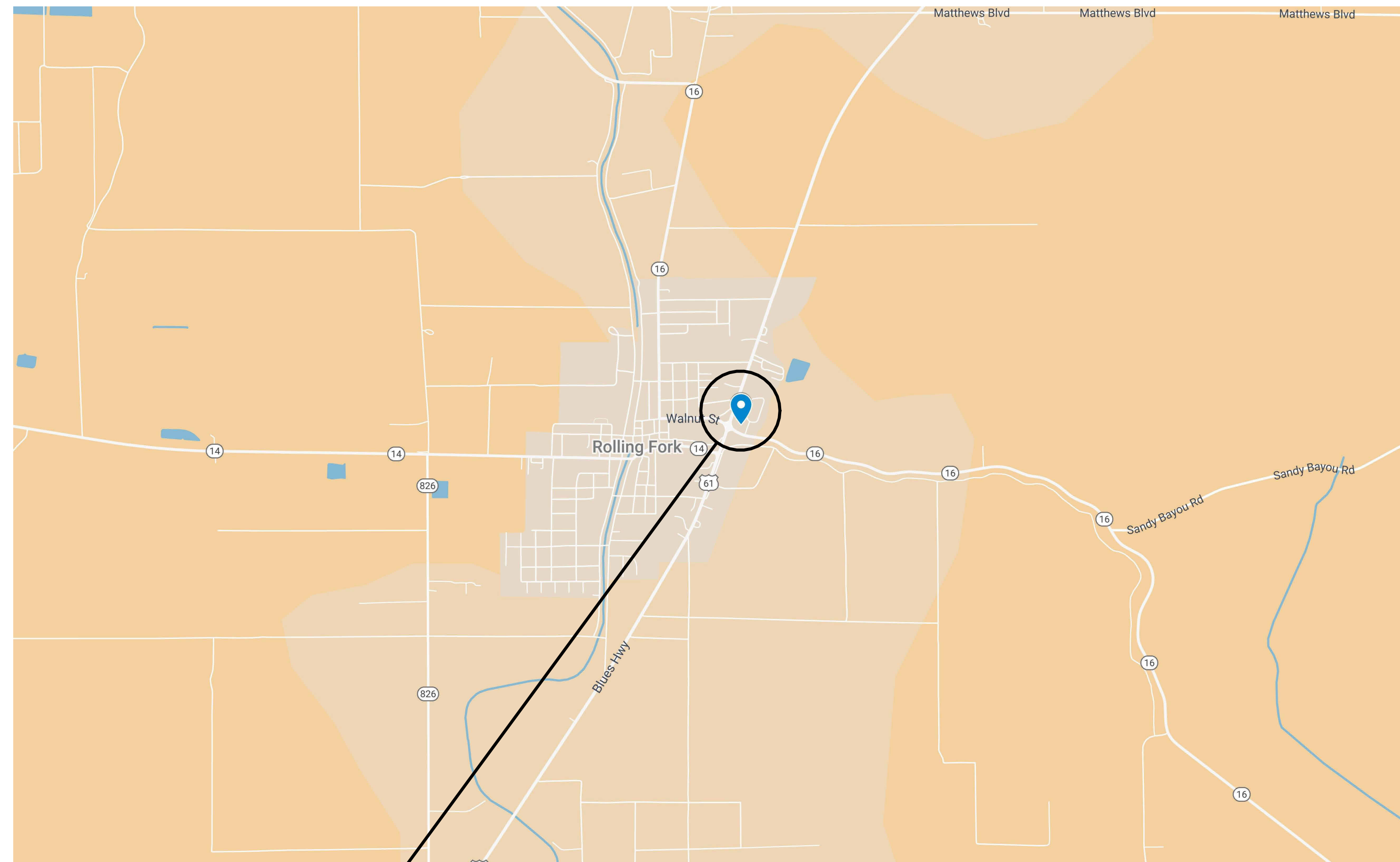
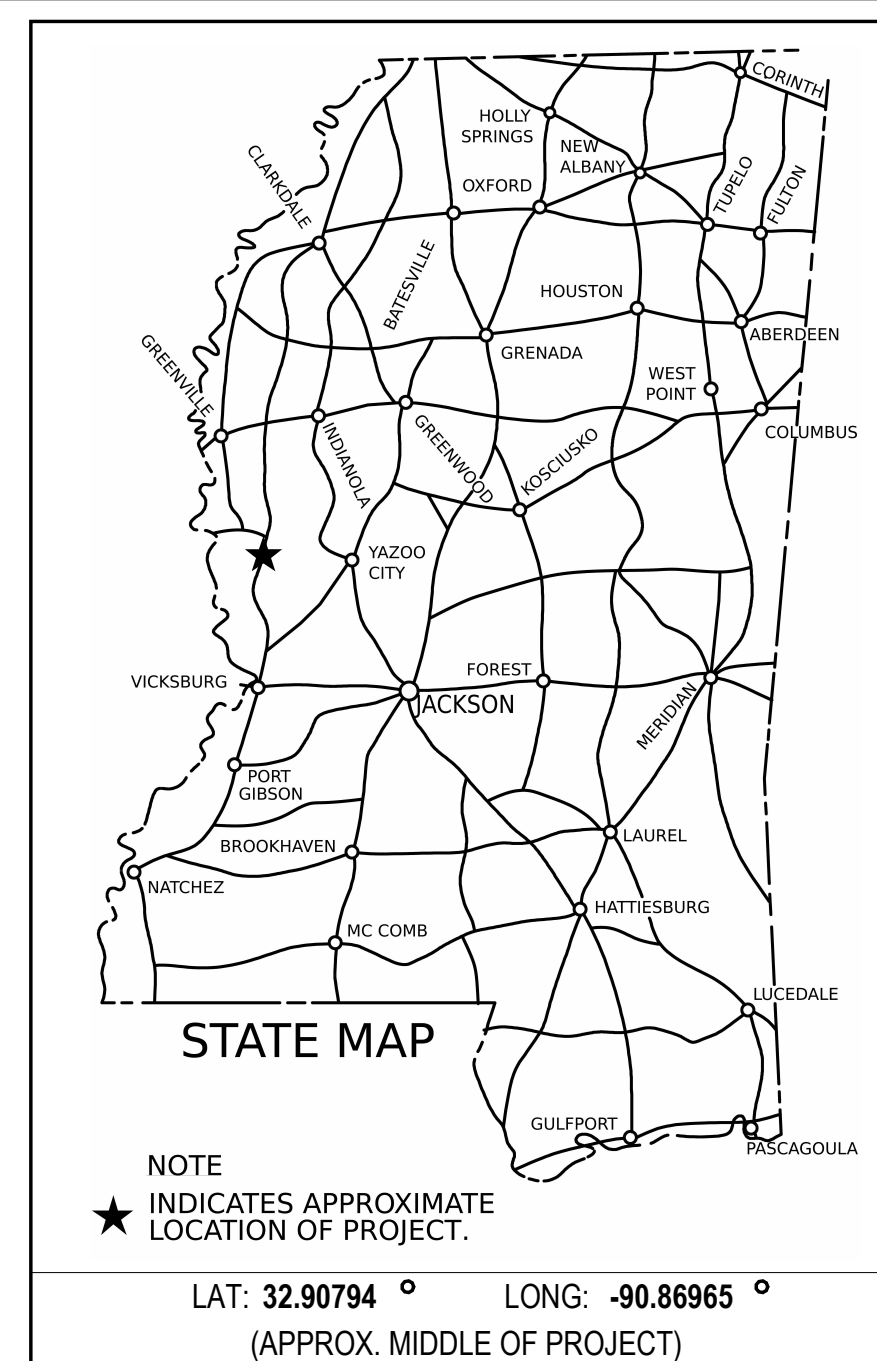


**STATE OF MISSISSIPPI
MISSISSIPPI DEPARTMENT OF TRANSPORTATION**

**SHARKEY COUNTY MAINTENANCE
BUILDING IMPROVEMENTS**

**STATE PROJ. NO.S BWO-3067-63(004)
 BWO-3125-63(002)
 BWO-3160-63(002)
 BWO-3045-63(002)**

SHARKEY COUNTY



PROJECT LOCATION

**73 HOLLY BLUFF RD.
ROLLING FORK, MS**

**PERMITS ACQUIRED
BY MDOT**

WETLANDS AND WATERS PERMITS		
	WATERS	WETLANDS
NATIONWIDE #14	N	N
NATIONWIDE (OTHER)*	N	N
GENERAL *	N	N
INDIVIDUAL (404)*	N	N
STORMWATER PERMIT		N
Y	REQUIRED. CNOI SUBMITTED BY MDOT (DISTURBED AREA=5 ACRES)	
S	REQUIRED. SCNOI TO BE SUBMITTED BY CONTRACTOR (1 TO 4.99 ACRES)	
N	NO STORMWATER PERMIT REQUIRED (<1 ACRE)	
APPROVED BY:		

CONSTRUCTION PROJECT DATA

EXTERNAL PROJ. NO.	FMS & DETAIL
BWO-3067-63(004)	503758-301000
BWO-3125-63(002)	503758-302000
BWO-3160-63(002)	503758-303000
BWO-3045-63(002)	503758-304000



ARCHITECTURAL



P S & E DATE: 3-1-2024
APPROVED:
DEPUTY EXECUTIVE DIRECTOR / CHIEF ENGINEER
EXECUTIVE DIRECTOR

FMS CON. 503758-301000
 503758-302000
 503758-303000
 503758-304000

PROJECT NO. BWO-3067-63(004)
 BWO-3125-63(002)
 BWO-3160-63(002)
 BWO-3045-63(002)

COUNTY SHARKEY

SHARKEY COUNTY MAINTENANCE
 BUILDING IMPROVEMENTS
 73 HOLLY BLUFF RD.
 ROLLING FORK, MS



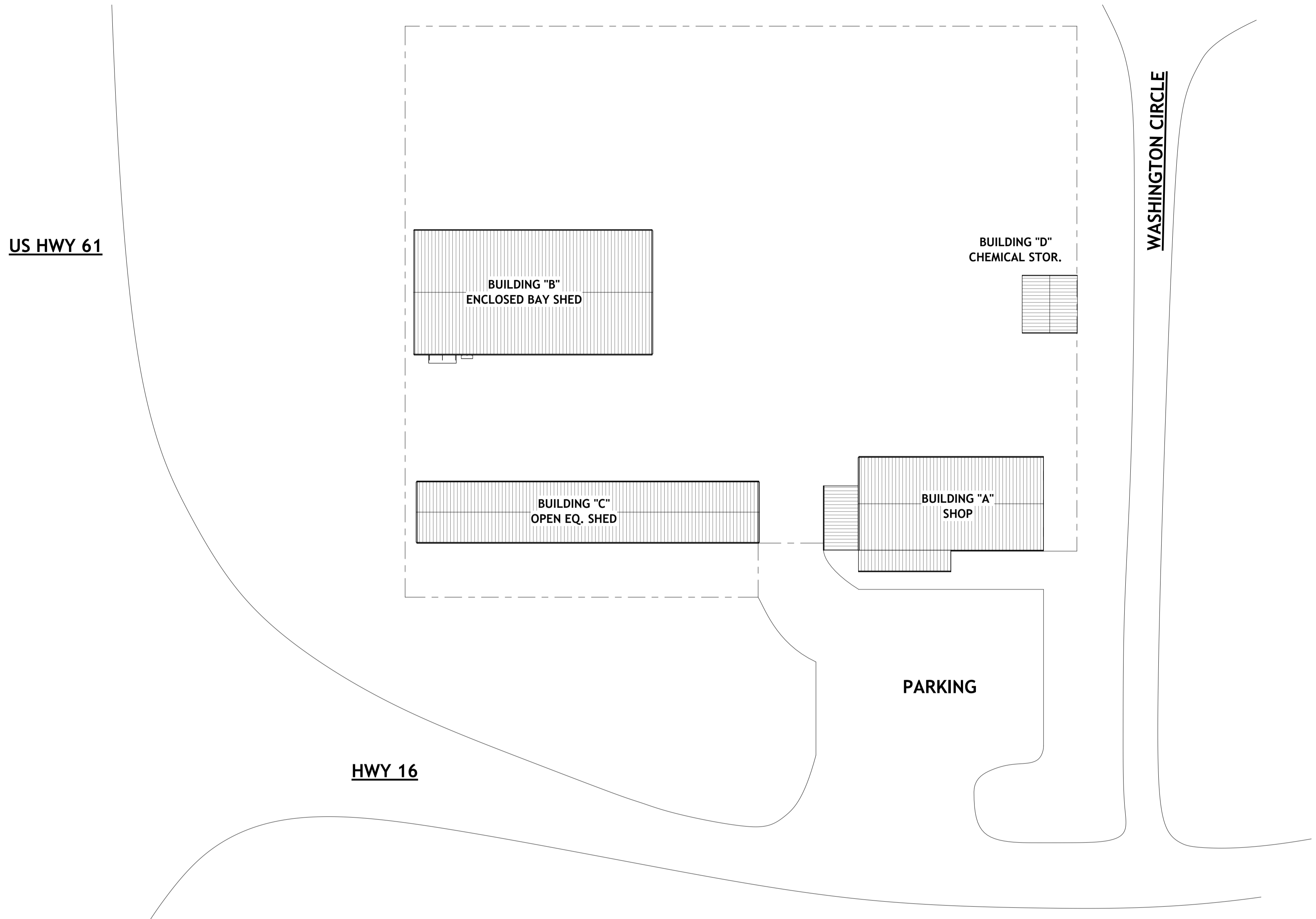
No.	Description	Date	Issued by

DESIGNED BY: ASU
 DETAILED BY: ASU
 CHECKED BY: JRP
 DATE: 3-1-2024

INDEX OF DRAWINGS AND SITE PLAN

WORKING NO. **A100**
 SHEET NO. **2**

Working No.	Sheet no.	Sheet Name
-	1	TITLE SHEET
A100	2	INDEX OF DRAWINGS AND SITE PLAN
A101	3	BUILDING "A" SHOP
A102	4	BUILDING "B" ENCLOSED BAY SHED
A103	5	BUILDING "C" OPEN EQ. SHED
A104	6	BUILDING "D" CHEMICAL STORAGE



1 SITE PLAN
 1" = 30'-0"

