HUMPHREY'S COUNTY ROAD INDEX:

4-MILE RD. A3, B3
ABBEY RD. D2
ABRAHAM RD. C2, D2
AERO-DOMINO RD. D2
AIRPORT RD. E1 (INSET B) E1*
ALLENDALE RD. D3
AYCOCK RD. C3, D3
B & T RD. C3
BAILEY RD. E2
BASS RD. E2
BEAR CREEK RD. B3, B4
BEASLEY BAYOU RD. B1, B2
BELLEWOOD RD. B2
BIG BRAKE RD. B4, B5
BLACKWOOD RD. B3
BLUE RUN RD. D2, E2
BOAR ISL. B4
BODRY RD. E3
BODRY CHISOLM RD. C4
BREAZEALE RD. C4
BROAD LAKE RD. C1, C2
BRUCE RD. B4
BUD ROBERTSON RD. C3
BURKE RD. B1
CALHOUN RD. E1 (INSET B) E1*
CALLIO RD. B1
CANAL RD. E2
CARNES RD. A3
CARTER RD. D3, E3
CEMETERY RD. B4
CHANNEL CAT RD. B2
COLE RD. C4
COLE LAKE RD. B1, B2
COTTON RD. C3
COUNTY BARN RD. E2
COUNTY LINE RD. B1, B2
CRANE RD. E3
CROWE RD. C2
CURTISWANSON RD. D2
DAFFIN RD. C4, D4
DANIELS RD. B4
DAVIBREAK CHAPEL RD. B3
DEERFIELD RD. E3
DELMAR DR. B3 (INSET B) E1*
DEOVOLENTE RD. D3
DIRT RD. D2
DISK RD. B1
DOMINO RD. E2
DRIVER RD. D2
DRUE LUNDY RD. B4
DUNN VILLAGE LN. D3
E. FIVE MILE RD. E3
E.L. PARKER RD. D2
EAGLE LAKE RD. C4
EARL BUTLER RD. E2
EVERS RD. D3, D4, E3
FISH LAKE RD. D2, D3 (INSET A) E1*
FISH POND RD. D3, E3
FISHCO RD. B3
FIVE MILE RD. E2, E3
FLAG RD. D3
FLETCHER RD. B1
FORBIS RD. B3
FOUR FORKS RD. D3
FOUR MILE RD. A3
FULLLOVE RD. C4
FULTON RD. D2, E2
GARDENER RD. D3
GOOD HOPE RD. E3
GOODEN LAKE RD. C2
GRASSY RD. C4
GRASSY RD. C4
GUNN BAYOU RD. C3
HAIRSTON RD. D3
HAMPTON RD. B1
HARDWOOD LANE C3
HAWKINS RD. C3
HEARTWOOD RD. E2
HESTER RD. A3
HILLBRO RD. D3
HOKE RD. B1,B2
HOLIDAY DR. E2
HOLIDAY RD. E2, E3
HONEY ISLAND RD. C4
HUNT RD. E2
IVY RD. B2
ISOLA RD. B2, B3 (INSET B) E1*
JAKETOWN RD. B3
JOHNS ROAD C4
JIM BROWN RD. E3
KENDALL DR. B3 (INSET B) E1*
KEY RD. C4
KIKER RD. C4
LAKE CHARLES RD. D3
LAKE RD. A3, B2
LAMKIN RD. D3, D4
LEWIS LN. B3
LEWIS RD. B2, B3
LITTLE KILBY RD. D3, E3
LOOP RD. D4
LOVE RD. B2, B3
LUSTER RD. C2
LYLE ST. E1 (INSET B) E1*
MAIN ST. E2
MALLARD RD. D2
MARTIN LAKE RD. B2
MATHENA BRAKE RD. B4
MCDANIEL RD. B3
MCGAHEY RD. D3, E3
MILK RD. A3
MINNOW POND RD. E3
MT.ZION CR. E2
MUDLINE RD. D2
NUMBER THREE RD. E2
NUMBER FOUR RD. E2
OLD FIVE MILE RD. E2, E3
PALMER HOME RD. C3 (INSET A) E1*
PARSONAGE RD. C3
PEACHTREE RD. C3
PERKINS RD. A3, B3
PETER POOL RD. D3, E3
PINSON RD. D3
PLUCK RD. C2, C3
POINT RD. C3, C4
POINT RD. C4
PRUDEN DR. D2
RAINBOW RD. E2
REFUGE RD. C4
REID'S RD. E2
RICE RD. E2
RIVERSIDE RD. D3
ROGERS RD. A3, B3
ROGERS RD. E1 (INSET B) E1*
ROKEBY RD. D2
ROWLAND DR. A3
ROYCE RD. B1
S. WILLIAMS RD. E3
SANDERS RD. E2
SEVEN MILE RD. D2, E2
SHANKLIN RD. B2
SHOEMAKER RD. E3
SILENT SHADE RD. A4, A5, B4
SILVER CREEK RD. D2 (INSET A) E1*
SIMMONS RD. A3, E2
SIXTEENTH SECTION RD. C2
SKY LAKE RD. A3, B3
SLOPPY DEADENING RD. B2
SMITH RD. B3
SMITH RD. B3
SPOTTED FAWN RD. B2
SPRULL RD. C4
STRAIGHT BAYOU RD. D2
SWEETHOME RD. B3 (INSET B) E1*
SUNFLOWER RIVER RD. C2
TACO PLANT RD. B2
TATE RD. D2
TENNESSEE GAS RD. B2
THARP RD. B2
THIGPEN RD. E2
THOMAS RD. E2
TOWNSEND LAKE RD. C4
TRAM RD. A3, B2
TRAM RD. B3
TROTTER RD. E3
TUPPER BAYOU RD. B2, B3
VIOLET RD. E1
WASP LAKE RD. B4
WAYNE DR. A3
WETLANDS RD. C4
WOODYARD RD. B3, B4
WOODYFOLK RD. E2
YAZOO RIVER RD. D4

ROAD NAME NOT SHOWN:

1, ROB HOWARD RD. C3
2, SWIFTTOWN RD. A3
3, KORNGAY RD. B3
4, L.M. JONES RD. B2
5, SANITATION RD. C3
6, LOGGER LAKE RD. D3
7, BIRDSONG RD. C2
8, GOIDHAN DR. RD. C3
9, MT.ZION CHURCH RD. E2
10, DAVIS RD. E2
11, WOOLFOLK CEMETERY E2
12, BIG RIVER RD. D3
13, LEE WRIGHT LN. D2
14, JACK WILLIAMSON RD. E3
15, CLAIBORNE ST. D2 (INSET A) E1*
16, LAMPKIN ST. D2 (INSET A) E1*

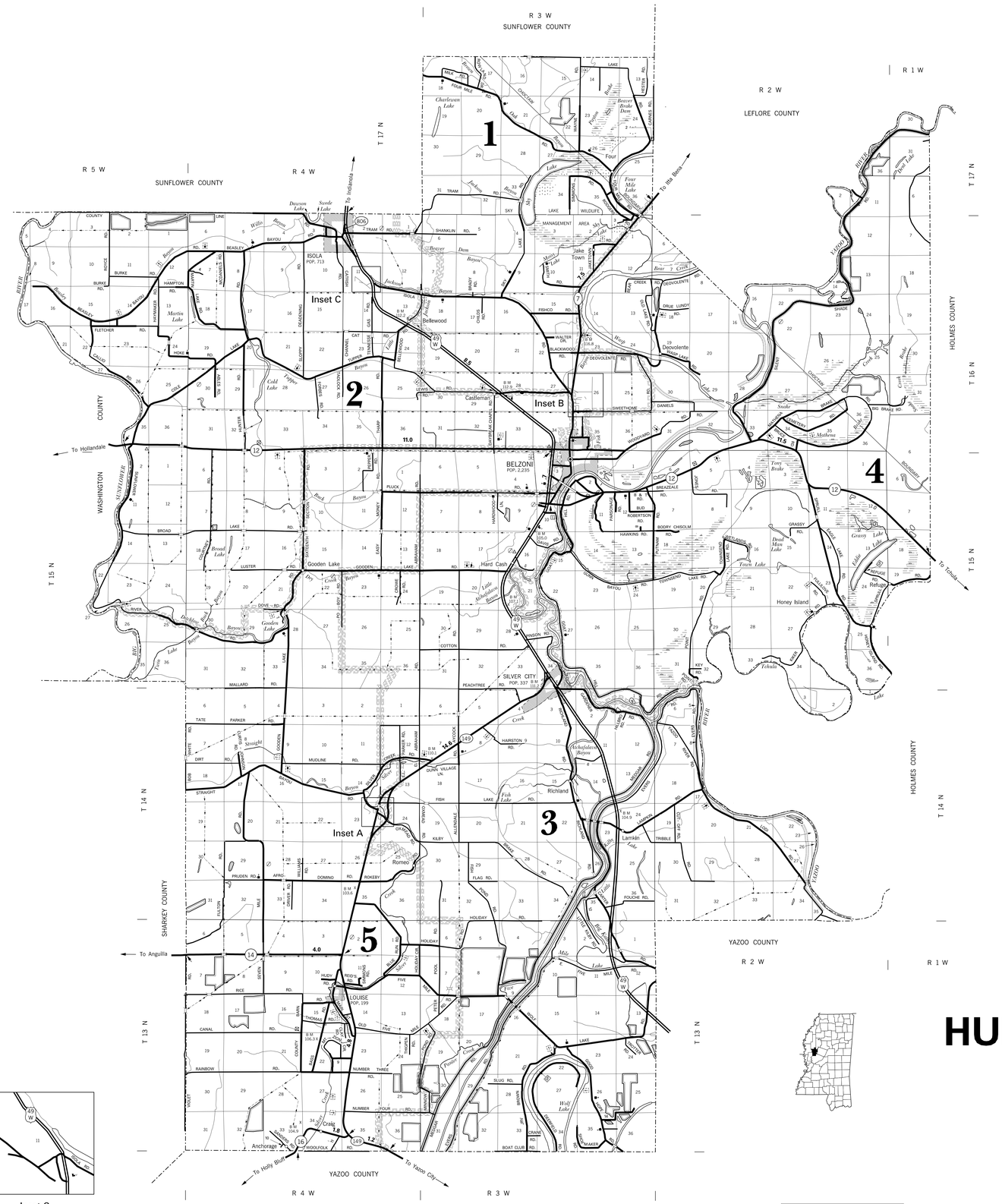

LEGEND

ROADS AND ROADWAY FEATURES

UNIMPROVED ROAD
GRAVEL
PAVED ROAD
UNDIVIDED HIGHWAY
DIVIDED HIGHWAY
INTERSTATE SYSTEM
CITY STREETS

HIGHWAY BRIDGES

BRIDGE 50 FEET AND OVER
DRAWBRIDGE
FERRY (FREE OR TOLL)
HIGHWAY GRADE SEPARATION
HIGHWAY INTERCHANGE

ROAD SYSTEM DESIGNATION

INTERSTATE NUMBERED 20
U.S. NUMBERED 80
STATE NUMBERED 11 493

RAILROADS

RAILROAD STATION
GRADE CROSSING
RAILROAD ABOVE
RAILROAD BELOW

AIRPORTS

MILITARY AIRPORT
AIRPORT, LIMITED FACILITIES
LANDING AREA OR STRIP (INCLUDING PRIVATE AIR FIELDS)
AIRPORT, COMPLETE FACILITIES
AIRWAY LIGHT BEACON

DRAINAGE AND NATURAL FEATURES

NARROW STREAM
DRAINAGE DITCH
LAKES AND RESERVOIRS
OVERFLOW LAND
MARSH OR SWAMP LAND

BOUNDARIES

STATE BOUNDARY
COUNTY BOUNDARY
BEAT LINE
CONGRESSIONAL TOWNSHIP
SECTION LINE
NATIONAL OR STATE FORESTS
RESERVATION, PARKS ETC.
URBAN AREA COMPACT
INCORPORATED PLACE
UNINCORPORATED DELIMITED AREAS

NAVIGATION

DOCK, PIER, OR LANDING
LEVEE OR DIKE
LEVEE OR DIKE WITH ROAD

CITY AND VILLAGE CENTERS

COUNTY SEAT
OTHER CITIES AND VILLAGES

MISCELLANEOUS

TRIANGULATION STATION
BENCH MARK WITH ELEVATION B.M. 212.4

PUBLIC SERVICE FACILITIES

OBSERVATION OR LOOKOUT TOWER
HIGHWAY GARAGE
POST OFFICE
POWER PLANT
WEIGHT STATION
HOSPITAL
SEWAGE DISPOSAL PLANT
COMMUNITY CENTER OR TOWNHALL
NATIONAL PARK GARAGE
FIRE STATION
PUBLIC LIBRARY
SANITARY LAND FILL
CORRECTIONAL INSTITUTION
POLICE STATION
GRAVEL PIT
REST AREA

CONSERVATION AND RECREATION

MOTEL OR HOTEL
CAMP OR LODGE
HISTORIC OR SCENIC SITE
FAIR GROUNDS OR RACE COURSE
SMALL PARK
GOLF COURSE OR COUNTRY CLUB

INDUSTRIAL

FACTORY OR INDUSTRY
SEASONAL INDUSTRY

CHURCHES AND CEMETERIES

CHURCH
CEMETERY
CHURCH WITH CEMETERY ADJACENT

EDUCATION

SCHOOL

MISCELLANEOUS STRUCTURES

ARMORY
FORT, ARMY CAMP

MISSISSIPPI DEPARTMENT OF TRANSPORTATION
COPYRIGHT LICENSE AGREEMENT

With the purchase of this map, the Mississippi Department of Transportation grants you the right to use the copyrighted map as set forth below.

The map is owned by the Mississippi Department of Transportation and is protected by the United States copyright laws and international provisions. You are required to treat the map like any other copyright material except that you may copy the map for your own use, or for distribution to others, provided the notice of copyright by the Mississippi Department of Transportation is displayed in a prominent location on each copy.

You have a royalty-free right to reproduce and distribute the copyrighted map in whole or in part, without modification, provided the Mississippi Department of Transportation copyright notice is displayed in a prominent visible location on each reproduction.

Any modification of a map voids this agreement and revokes your license to use, copy, and distribute the map. Use of modified maps is strictly prohibited and is subject to prosecution under State and Federal laws.

This agreement is governed by the Laws of the State of Mississippi, U.S. Federal Law, and U.S. International Treaties.

Should you have any questions concerning this agreement, please write: Mississippi Department of Transportation, Planning Division Post Office Box 1850, Jackson, Mississippi 39215-1850.

SCALE IN KILOMETERS
0 1 2
0 ¼ ½ ¾ 1
SCALE FOR ENLARGEMENTS IN MILES

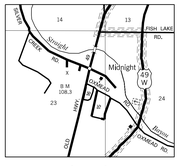

Inset A
T 14 N R 4 W

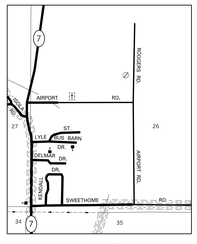

Inset B
T 16 N R 3 W

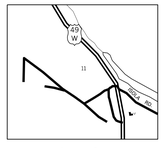

Inset C
T 16 N R 4 W

DATA SOURCES

2014 ASCS AERIAL PHOTOS
1987 USGS DLG
2000 MDOT FIELD INVENTORY
2010 POPULATION 9,375
2011 BEAT LINES

SCALE IN KILOMETERS
2 1 0 1 2 3 4 5
1 0 1 2 3
SCALE IN MILES

GENERAL HIGHWAY MAP

HUMPHREYS COUNTY

MISSISSIPPI

© 2016

MISSISSIPPI DEPARTMENT OF TRANSPORTATION
PLANNING DIVISION
IN COOPERATION WITH THE
U.S. DEPARTMENT OF TRANSPORTATION
FEDERAL HIGHWAY ADMINISTRATION

TRANSVERSE MERCATOR PROJECTION,
STATE PLANE COORDINATE SYSTEM 1983

THIS MAP WAS COMPUTER GENERATED