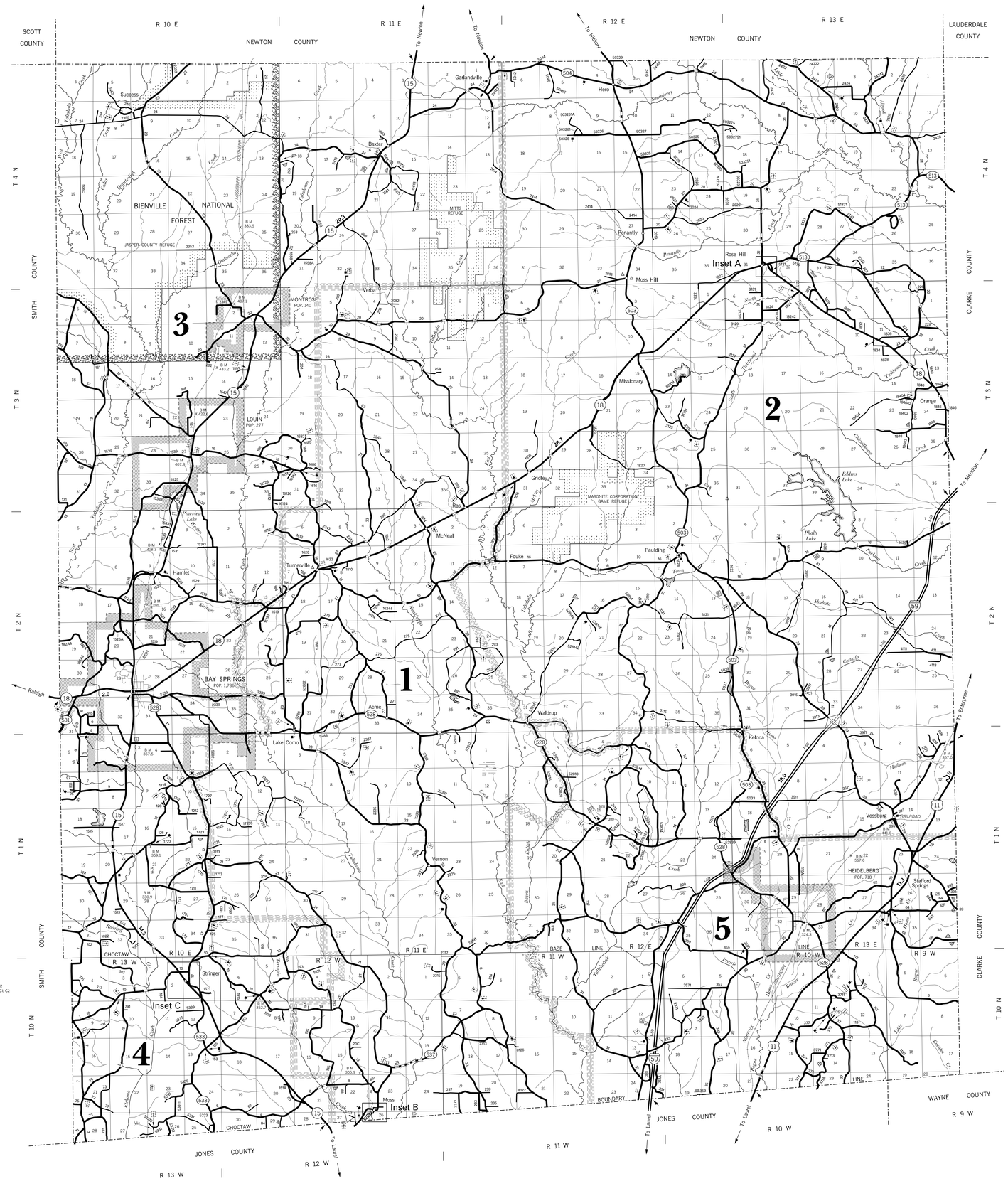

T 4 N R 13 W

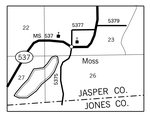

T 10 N R 12 W

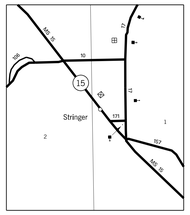

T 10 N R 13 W

SCALE IN KILOMETERS

SCALE FOR ENLARGEMENTS IN MILES

LEGEND

ROADS AND ROADWAY FEATURES

- UNIMPROVED ROAD
- GRAVEL
- PAVED ROAD
- UNDIVIDED HIGHWAY
- DIVIDED HIGHWAY
- INTERSTATE SYSTEM
- CITY STREETS

HIGHWAY BRIDGES

- BRIDGE 50 FEET AND OVER
- DRAWBRIDGE
- FERRY (FREE OR TOLL)
- HIGHWAY GRADE SEPARATION
- HIGHWAY INTERCHANGE

ROAD SYSTEM DESIGNATION

- INTERSTATE NUMBERED — 26
- U.S. NUMBERED — 80
- STATE NUMBERED — 11, 493

RAILROADS

- RAILROAD STATION
- GRADE CROSSING
- RAILROAD ABOVE
- RAILROAD BELOW

AIRPORTS

- MILITARY AIRPORT
- AIRPORT, LIMITED FACILITIES
- LANDING AREA OR STRIP (INCLUDING PRIVATE AIR FIELDS)
- AIRPORT, COMPLETE FACILITIES
- AIRWAY LIGHT BEACON

DRAINAGE AND NATURAL FEATURES

- NARROW STREAM
- DRAINAGE DITCH
- LAKES AND RESERVOIRS
- OVERFLOW LAND
- MARSH OR SWAMP LAND

BOUNDARIES

- STATE BOUNDARY
- COUNTY BOUNDARY
- BEAT LINE
- CONGRESSIONAL TOWNSHIP
- SECTION LINE
- NATIONAL OR STATE FOREST
- RESERVATION, PARKS ETC.
- URBAN AREA COMPACT
- INCORPORATED PLACES
- UNINCORPORATED DELIMITED AREAS

NAVIGATION

- DOCK, PIER, OR LANDING
- LEVEE OR DIKE
- LEVEE OR DIKE WITH ROAD

CITY AND VILLAGE CENTERS

- COUNTY SEAT
- OTHER CITIES AND VILLAGES

MISCELLANEOUS

- TRIANGULATION STATION
- BENCH MARK WITH ELEVATION — B.M. 5 212.4

PUBLIC SERVICE FACILITIES

- OBSERVATION OR LOOKOUT TOWER
- HIGHWAY GARAGE
- POST OFFICE
- POWER PLANT
- WEIGHT STATION
- HOSPITAL
- SEWAGE DISPOSAL PLANT
- COMMUNITY CENTER OR TOWNHALL
- NATIONAL PARK GARAGE
- FIRE STATION
- PUBLIC LIBRARY
- SANITARY LAND FILL
- CORRECTIONAL INSTITUTION
- POLICE STATION
- GRAVEL PIT
- REST AREA

CONSERVATION AND RECREATION

- MOTEL OR HOTEL
- CAMP OR LODGE
- HISTORIC OR SCENIC SITE
- FAIR GROUNDS OR RACE COURSE
- SMALL PARK
- GOLF COURSE OR COUNTRY CLUB

INDUSTRIAL

- FACTORY OR INDUSTRY
- SEASONAL INDUSTRY

CHURCHES AND CEMETERIES

- CHURCH
- CEMETERY
- CHURCH WITH CEMETERY ADJACENT

EDUCATION

- SCHOOL

MISCELLANEOUS STRUCTURES

- ARMORY
- FORT, ARMY CAMP

GENERAL HIGHWAY MAP
JASPER COUNTY
MISSISSIPPI

© 2015

MISSISSIPPI DEPARTMENT OF TRANSPORTATION
PLANNING DIVISION
IN COOPERATION WITH THE
U.S. DEPARTMENT OF TRANSPORTATION
FEDERAL HIGHWAY ADMINISTRATION

TRANSVERSE MERCATOR PROJECTION,
STATE PLANE COORDINATE SYSTEM 1983

SCALE IN KILOMETERS

SCALE IN MILES

DATA SOURCES
2014 ASCS AERIAL PHOTOS
1987 USGS DLG
1996 MDOT FIELD INVENTORY
2010 POPULATION 17,062
2014 BEAT LINES

THIS MAP WAS COMPUTER GENERATED

JASPER COUNTY INDEX

8 D4, E4, E5	1721 D1
9 D1, E1	1723 D1
9 C3, D3, D4, E1, E2, E3	1725 D1
10 D1, D5	1727 D1
10 A4, D1, D2, E1	1731 D1
12 D6	1799 D1
13 B1, C1	1793 D1
14 C3, D3	1810 C2
16 B1, B2, C2, C3,C4, C5	1812 C2
17 A7, C1, D1, E1	1814 C2
18 E1, E2	1816 B3, C2, C3
20 A3, A4, B1, B2, B3	1818 B3
20C E2	1820 B3
21 D1, D2, E2	1822 A3, A4, B3
22 A4, B4	1824 B4
23 A1, B1, B2, C1, D2, E2	1826 B4
24 A1, A2, A3, A4	1828 A4, B4, C3
25 A1, A2	1830 B4
27 C2	1832 B4
29 B2	1834 B4
31 A4, A5, B3, B4, C3, D3, E3	1836 B4
33 D3, E3	1838 B4
35 D4, E3, E4	1840 B4
37 E4	1842 B4, B5
39 C4, D4, D5	1844 B4, B5
41 C4	1848 B4, B5
62 D4	1993 E1
64 D4	1995 E1
66 D4	1925 E2
71 E1	2010 B2
73 E1	2014 B3
75A B2	2018 A3
75 E1	2019 A3
77 E1	2020 A3,A4
79 E1	2022 A3
82 E1	2024 A3
84 E1	2026 A3
86 E1	2027A A3, A4
88 E2	2028 A3
93 D1	2082 B2
95 D1	2111 D1
97 D1	2113 D1
99 D1	2222 A4
102 D1, E1	2313 E2
104 E1	2235 E2
106 A6	2237 E2
108 D1	2325 D2
110A D4	2327 D2
111 E4	2329 D2
113 E4	2333 D2
115 D4, D5	2335 D2
117 D4	2337 D2
122 D1	2339 C1
124 D1	2341 C1
126 D1	2343 C2
128 D1	2345 B2
131 B1	2349 B1
133 B1	2353 A1
135 B1	2355 A1
137 B1, E2	2357 A1
137A B3	2371 E2
141 D3	2410 A2
151 E2	2412 A2
151A E2	2414 A2, A3
153 E1	2416 A3
155 E1, E2	2418 A3
157 A7	2420 A4
161 B1	2422 A4
162 B1	2424 A4
164 B2	2426 A4
168 B1, B2	2428 A4
171 A7	2462 A1
173 D1	2605 C2
175 D1	3111 D3
177 D1	3113 D3
179 D1	3115 C3, C4
182A C1	3117 C3
182A2 C1	3119 C3
182A4 C1	3121 C3
184 C1, C2	3125 B3
186 C2	3127 B3, B4
188 C2	3129 B4
193 E2	3131 B4
195 E2	3133 A5
197 E2	3331 E3
199 E2	3333 E3
202 B1	3511 D4
204 B2	3571 E3
206 B2	3591 D4, E4
208 A2, B2	3711 E4
211 E2	3713 E4
215 D2	3771 E4
217 D2	3891 D4
219 D1	3913 C4
222 A4	3915 C4
224 B4	3917 C4
226 B4	3919 C4
228 B4	3921 C4
233 E2	3953 C4
235 E2	4111 C4
237 E2	4113 C4
239 E2	5031 D3
244 A1	5033 D4
246 A1	5035 D4
253 A2	5037 C4
255 A2	5039 C4
257 A2	5042 A3
271 C2	5044 A3
273 C2	5046 A3
275 C2	5131 A5
277 C2	5133 A4
279 C2	5135 A4
291 C2	5137 A4
293 C2, C3	5282 D1
299 B2, C2	5286 C2
311 E3	5288 C2
313 D3	5291 C1
315 D3	5331 E1
317 D3	5333 E1
319 D3	5335 E1
331 E3	5337 E1
333 E3	5339 E1
335 E3	5371 E2
337 E3	5375 A6
339 E3	5377 A6
341 E3	5379 A6
353 E3	8122 E3
357 E4	8126 E3
359 D3, D4, E4	15111 D1
371 E4	15191 C1
371A E4	15193 C1
373 E4	15291 C1
375 E4	15311 C1
377 E4	15333 B1
391 D5	15371 C1
393 D5	15611 A2
395 D4	15613 A2
397 D4	16122 C1
399 D4	16124 B2
506C A1, C4,C5	16126 B2
506C A1	16128 B1
528-A D1	16242 C2
642 D4	16244 C2
644 D4	17251 D1
711 E1	17255 D1
713 E1	17257 D1
715 E1	18242 B4
731 E1	18244 B4
791 E1	18402 B4
810 E2	18404 B4
814 E2	18482 B4
818 D3	23191 D2
820 D3	23331 D2
830 D4	24543 A2
832 D4	24562 A3
834 D4	24232 A4
836 D4	24242 A4
911 D1	31211 C3
913 C1	31251 B3
915 C1	31291 B4
919 C1	37111 E4
951 D1	50316 B3
1010 D2	50325 A3, A4
1022 D1	50326 A3
1131 E4	50327 A3
1133 E4	50329 A3
1210 D1	50462 A3
1212 D1	51313 A4
1214 D1	51331 A4
1216 D1	52850 D2
1511 D1	52812 D2
1513 D1	52814 C3
1515 D1	52816 D3
1517 D1	52818 D3
1519 C1, C2	52820 D3
1521 C1	52822 D3
1523 C1	52824 D3
1525 B1, C1	52826 D3
1525A C1	52828 D3
1527 C1	52830 D3
1529 C1	52832 D3
1531 C1	52834 D3
1533 B1, C1	52836 D4
1535 C1	52862 C2
1537 B1, C1	53311 E1
1539 B1	53313 E1
1547 B1	53315 E1
1549 B1	17257I D1, D2
1551 B1	18404I B4
1558 A2	50325I A4
1558A A2	50326I A3
1559 A2	50327A A4
1561 A2	52842 C3
1563 A2	52844 C3
1571 E1	52846 C3
1612 B1, C2	52822I D3
1614 B2	24232I A4
1616 B2	L-59 C4, D3, E3
1618 B2	MS 16 A2, A4, A7, B1, D1, E1, E2
1620 C2	MS 18 A4, A6, B2, B3, B4, B5, C1, C2
1622 C2	MS 503 A3, B3, C3, C4, D4
1624 C2	MS 504 A2, A3
1628 C3	MS 513 A4, A6
1632 C4	MS 528 C1, C2, C3, D3, D4, E4
1634 C4	MS 531 C1
1636 C4	MS 533 E1
1639 C4	MS 537 A6
1682 B2	US 11 D4, D5, E4
1685 B2	
1686 B2	
1711 D1	
1713 D1	
1715 D1	
1717 D1	

MISSISSIPPI DEPARTMENT OF TRANSPORTATION
COPYRIGHT LICENSE AGREEMENT

With the purchase of this map, the Mississippi Department of Transportation grants you the right to use the copyrighted map as set forth below.

The map is owned by the Mississippi Department of Transportation and is protected by the United States copyright laws and international provisions. You are required to treat the map like any other copyright material except that you may copy the map in whole or in part, without modification, provided the notice of copyright is on each copy. Mississippi Department of Transportation is displayed in a prominent visible location on each copy.

You have a royalty-free right to reproduce and distribute the copyrighted map in whole or in part, without modification, provided the Mississippi Department of Transportation copyright notice is displayed in a prominent visible location on each reproduction.

Any modification of a map voids this agreement and revokes your license to use, copy, and distribute the map. Use of modified maps is strictly prohibited and is subject to prosecution under State and Federal laws.

This agreement is governed by the laws of the State of Mississippi, U.S. Federal Law, and U.S. International Treaties.

Should you have any questions concerning this agreement, please write: Mississippi Department of Transportation, Planning Division, Post Office Box 1850, Jackson, Mississippi 39215-1850