ROAD NAMES NOT SHOWN:

1. OVERPASS TR. SE E4
2. OVERPASS TR. SW E4
3. LEE DR. SE E4 (INSET A) A8
4. DALHART LN. SE E4
5. MONTGOMERY CHURCH DR. SE F4
6. GREENSBURG DR. SW E3
7. PLUM TR. SW E3
8. LONNIE TR. SW E3
9. FIRWOOD TR. SW E3
10. VERONA TR. SW E3
11. HILLBROOK LN. SW D3
12. OVERVIEW LN. SW D3
13. BORAL LN. SW D3
14. McGUIRE LN NW C4
15. CURTIS LN NW C4
16. CLYDE TR. NW C4
17. HOLLIS TR. NW B3
18. CROSBY TR. NW B3
19. OLD HWY. 550 NW B3
20. THOMAS LN. NW B4
21. SOUTHLAND TR. NW B4
22. WINDWOOD TERRACE NW B4
23. FELLOWSHIP LN. NW B4
24. CAMPBELL LN. NW B4
25. HARVESTON TR. NW C4
26. SAGEWOOD LN. NW C4
27. DUSTY LN. NW B4
28. PUB RB TR. NW B4
29. EARL'S CIR.NE B5
30. DUCK LN. NE B4
31. NEW HOPE TR. B4
32. BELMONT TR. NE B5
33. MICHELLE LN. NW B5
34. BEE LN. NE B4
35. WESTLAND LN. NE B5
36. HENRY'S TR. NE B5
37. WILD HOG TR. NW B4
38. FAY LN. NW B4
39. KEENE ACRES RD. B4
40. WACO TR. NW B4
41. BELCHER LN. NW B3
42. BLUEBIRD TR. NW B3
43. SPUR LN. NW B3
44. FAIRMAN LN. NW B3
45. POPS LN. NW B3
46. LANNY'S LN. NW C4
47. PONDEROSA LN. NW B3
48. ROSA TR. NW C4
49. CAJUN TR. NW C4
50. ELWOOD TR. NW C4
51. CARMEL TR. NW C4
52. SHANNA LN. NW C4
53. MYSTERY LN. NW C4
54. DUMAS LN. NW C4
55. CANTAPOLE LN. NW C3
56. IVY TR. NE C3
57. LEIGHTON LN. NW C4
58. EASLEY LN. NW C4
59. BLOSSOM TR. NW C4
60. MOOMOO TR. NE C5
61. EVON LN. NE C5
62. SYNDERS LN. NE C5
63. EAST LINCOLN RD. NE C5
64. SYCAMORE TR. NE C5
65. CHATMAN TR. NE C5
66. RATLIFF LN. NW C5
67. SANDERS LN. NE C6
68. ROLLING HILLS AVE. NE C5
69. FREEDOM LP. NE C5
70. LAKE CABIN LN. NE B5
71. JJ LN. NE B5
72. MORRISSEY LN. NE B5
73. SHAW LN. NE B5
74. CRESS LN. NE B6
75. COLUMBINE LN. SW D3
76. LAKESIDE LN. NW C4
77. WESTSIDE LN. NW C4
78. W MEADOWS LN. SW C4
79. PINE TREE TR. SW D4
80. LUTHER TR. SW D4
81. CLETIS LN. SW D4
82. MICKLE SMITH TR. SW D4
83. CANON TR. SW D4
84. MERV TR. SW D4
85. RUCKS LN. SW C4
86. OKL TR. SW C4
87. SHELBY LN. D4
88. ROSEWOOD LN. SW D4
89. ALLMAN TR. SW D3
90. BEULAH LAND TR. SE E4
91. PUB ROCKY LN. SW E4
92. HILTON LN. SW E3
93. ROWLID TR. SW E3
94. ROOSTER TR. SW E3
95. TRIPLE J RD. SW E3
96. O&B DR. SW E3
97. PURIVERLEAN LN. E3
98. TERRELL TR. SW E3
99. LANDRENEAU LN. SW E4
100. DOGWOOD TR. SW E4
101. LOWERY LN. SW E4
102. BAMBOO TR. SE D4
103. SUGAR RAY LN. SE D4
104. FERGUSON LN. SE D4
105. SAMMY TR. SE C5
106. ADOLPH LN. SE C5
107. CUTLER TR. SE C5
108. WILLIE BALES LN. D5
109. BALES LN. D5
110. YUCKER'S DR. SE E6
111. GREEK LN SE E6
112. KATRINA LN. SE D5
113. RITA TR. SE D5
114. CHEYENNE TR. SE D6
115. DEWBERRY LN. SE D6
116. PRECIOUS LN. SE D5
117. ALICE LN. SE E6
118. FINWOOD TR. SW C5
119. CALER DR. SE C5
120. MAURA LN. SE C5
121. HOLLY TR. SE C5
122. CREEKVIEW LN. SE C6
123. HUMMINGBIRD LN. SE C6
124. JACKIE'S LN. SE C6
125. ZUDE RUSSELL SE C7
126. CRANE TR. SE D6
127. ELMER TR. SE D6
128. PUB HUGHS HILL LN. SE D6
129. SHAWN LN. SE D6
130. RALPH LN. SE D6
131. CANTEBURY LN. SE E6
132. ANDING CIR. NW C4
133. SPRINGFIELD TR. SE D4
134. FRANCES TR. SW E3
135. PBU SHARON LN. SW E4
136. V&R TR. SW D3
137. TOLIVER LN. SE D4
138. HICKORY LN. SW D4
139. COWART LN. SW C4
140. WILKINSON TR. SE C5
141. CATALPA TR. D4
142. TRIPLE-B LN. NW B4
143. HART TR. SW D4
144. BRACEY TR. SE E4
145. LEWIS ST. E4
146. DANDELION LN. SW E3
147. KINNISON TR. NE C5
148. WELLS TR. SE E5
149. BOBBY GATES LN. SE E5
150. BURNS TR. SE D5
151. BIG ERN TR. NW C3
152. WREN LN. NW B2
153. WESTON LN. NW B2
154. HENRY SMITH RD. C7
155. PEAVEY TR. SE D7
156. LONGVIEW TR. SE D6
157. GALEY TR. SE D7
158. TERRY LN. SE E6
159. FREEMAN RD. SE E4
160. VENICE TR. SE C5
161. SOUTHGATE TR. SE C5
162. PUB TY LN. SW C5
163. MOZABEN LN. SE C5
164. RIDGEWOOD LN. NW B2
165. RICHARDSON LN. SW D4
166. KILLINGSWORTH LN. SE D6
167. PENBROOK ST. SE E4 (INSET A) A8

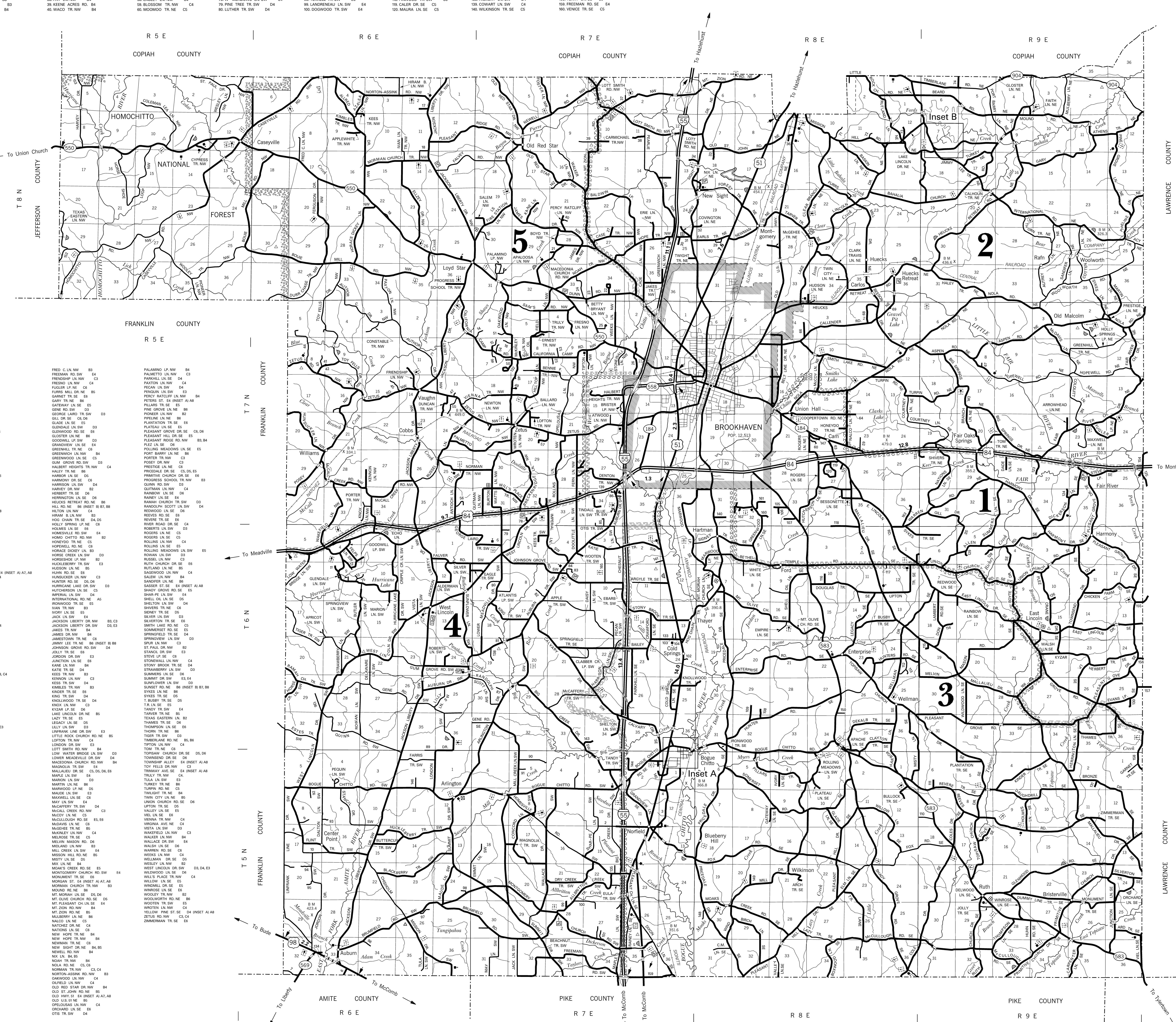

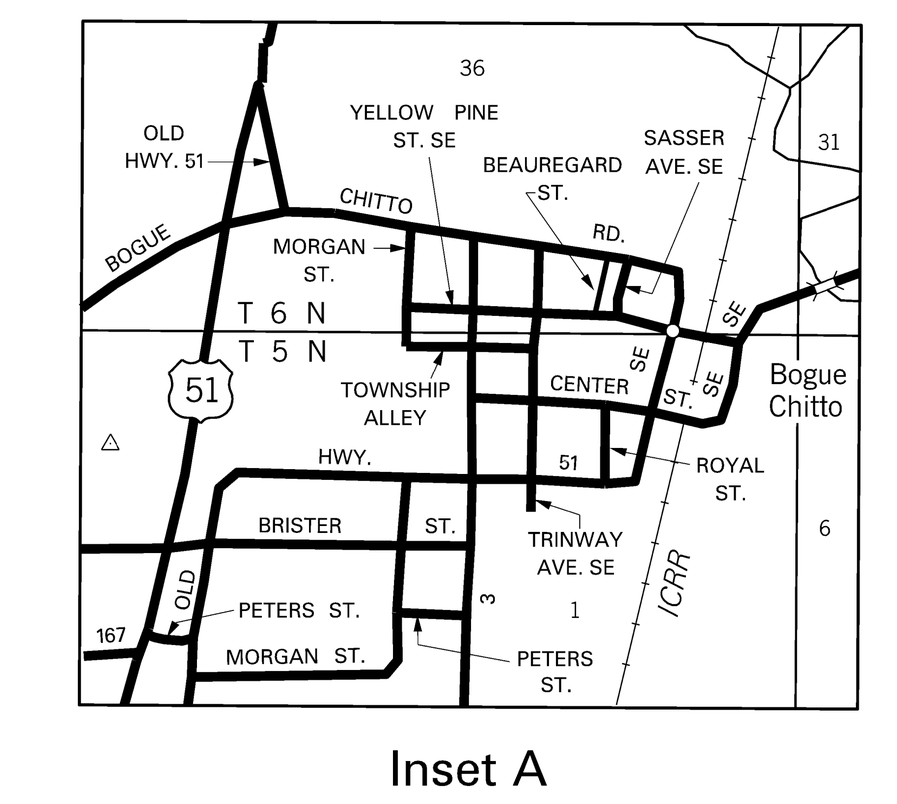

Inset A

T 5 N R 7 E, T 6 N R 8 E

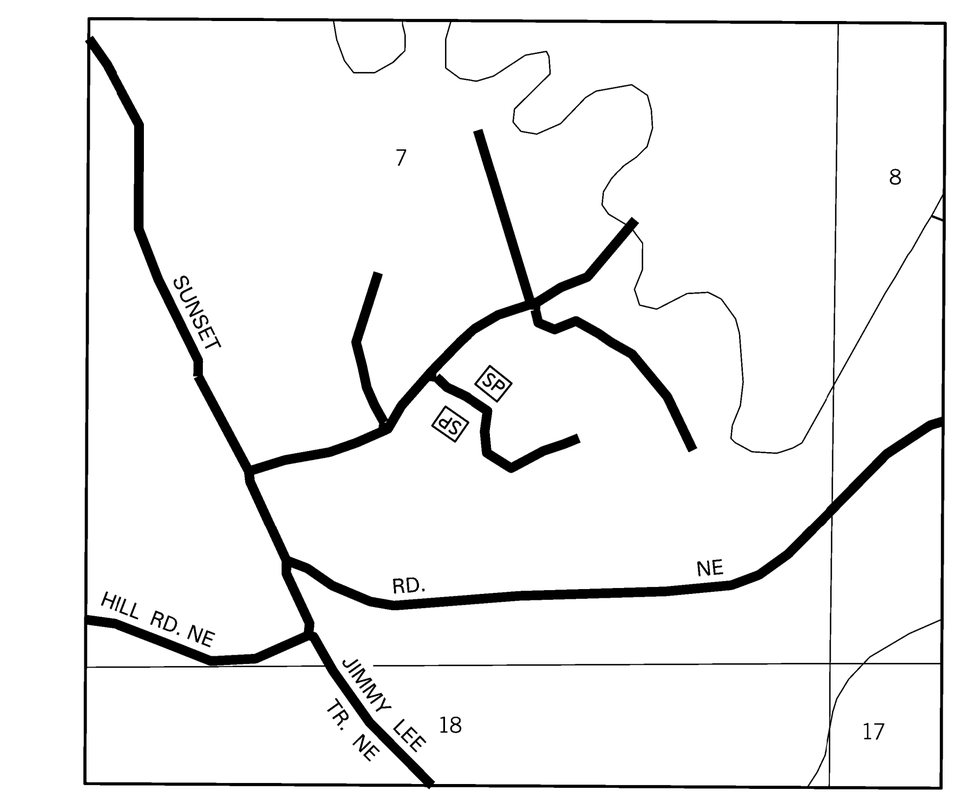

Inset B

T 8 N R 9 E

SCALE IN KILOMETERS

0 1 2

0 1/4 1/2 3/4 1

SCALE FOR ENLARGEMENTS IN MILES

ROAD INDEX:

ACY TR. NE B6
ALDERMAN LN. SW D3
ALLBRITTON CR. TR. SW E4
ALLEN RD. SE D6
ALLRED DR. NW B3
ANTIOCH LN. NW C3
APACHE LN. SE D5
APALOOSA LN. NW B4
APPLE TR. SW D4
APPLEWHITE TR. NW B3
APRICOT LN. SW D3
ARCH TR. SE E5
ARD TR. SE E6
ARGYLE TR. SE D4
ARLINGTON DR. SW D4, E3, E4
ARROWHEAD LN. NE C6
ASPEN RD. NE B6
ATHENS TR. NE C6
ATLANTIS LP. SW D4
ATWOOD LN. NW C4
AUBURN DR. SW C4, D3, D4
AUTHOR C. DR. NW C3
AUTREY TR. NE A5
AZALEA LN. NW B3
BAHALIA CHURCH RD. NE B5, B6
BAILEY TR. SE D4
BAILEY TR. SW D4
BALDWIN LP. NW B4
BALLARD LN. NW C4
BASKIN LN. NE B5
BEACHNUT TR. SW E4
BEARD RD. NE B6
BEAUREGARD ST. E4 (INSET A) A8
BEESON DR. NE C5
BELT LINE DR. NE C5
BENNIE F. TR. NW C4
BESSONETTE LN. SE C5
BETHEL TEMPLE RD. SE D5
BETTY BRYANT LN. NW C4
BIG CREEK DR. SW D4, E4
BIG SPRINGS DR. NE C6
BIG SPRINGS LN. NE C6
BIRCH LN. SE E5
BLACKBERRY TR. SW E3
BLUE TR. SW D4
BLUEBIRD TR. NW C3
BOGUE CHITTO RD. SE D4, D5, E4 (INSET A) A7, A8
BOGUE CHITTO RD. SW E3, E4
BOUIE MILL RD. NW B2, B3
BOXWOOD LN. SE E5
BOYD TR. NE B4
BOYTE DR. SE D6
BRANCH LN. NE C6
BRANT TR. NE B5
BRECKENRIDGE LN. NW C4
BRIGNAL RD. NE B5
BRISTER LP. NW C4
BRISTER ST. E4 (INSET A) A8
BROOKWAY BLVD. EXT. NW C4
BRONZE DR. SE E6
BRUMFIELD RD. SW E3, E4
BULLOCK TR. SE E5
BURTON WATTS LN. NW C4
BUTLER LN. SW D3
BUTTERCUP TR. SW E3
C.M. LN. SE E5
CADE LN. NW B4
CALLENDER RD. NE C5
CALHOUN TR. NE B6
CALIFORNIA CAMP RD. NW C3, C4
CALVARY DR. SE D4
CALVARY DR. SW D4
CARMICHAEL TR. NW B4
CARPENTER LN. SE E6
CASE TR. NW B4
CASEYVILLE RD. NW B2, B3
CENTER ST. SE E4 (INSET A) A8
CHASE TR. NE B4
CHESTNUT LN. SW D4
CHICKEN FARM RD. SE D6
CHINA GROVE RD. SE D6
CHISHOLM MISSON DR. SW E3
CLABBER CREEK LP. SW D4
CLARK TRAVIS LN. NE B5
CLAYTON TR. SE D5
CLEAR BRANCH LN. NE B5
COLD SPRING LN. SE D4
COLE DR. SE E6
COLEMAN LEA LN. NW B2
COLQUITT LN. NE C6
CONCORD LN. SW E4
CONSTABLE TR. NW C3
COPPERTOWN RD. NE C5
CORTEZ LN. NW C4
COTTEN LN. NE B6
COUNTY FARM LN. C5
COURTNEY LN. NE C5
COVE LN. SE E6
COVINGTON LN. NW B4
CRAWFORD LN. SE D4
CRIPPLE CREEK LN. SW D3
CYPRESS TR. NW B2
DADE LN. SE C6
DAISY LN. SW D4
DALTON LN. SW E3
DAUGHDRILL TR. SE E6
DEKALB TR. SE D5
DELAWARE LN. SW D3
DELWOOD LN. SE E6
DENTON TR. NW C4
DICKERSON LN. SE C6
DIXON LN. SE E4
DON LAMBERT RD. SE D6
DOOLITTLE LN. SW D4
DOUGLAS TR. SE D5
DRY CREEK TR. SW E4
DUMMY LINE TR. SE E6
DUNCAN TR. NW C3
DUNN RD. NW B4
DURR CHASE TR. NW B3
EAGLE TR. SW D4
EARLS TR. NE B5
EAST LINCOLN RD. NE C5, D6
EBARB TR. SW D4
ECHO LN. NW C3
ELM LN. SE E5
EMMIT LN. SW E4
EMPIRE LN. SE D5
ENTERPRISE RD. SE D5
ERNEST TR. NW C4
ESTES TR. SW D3
EULA TR. SW E4
EVANS LP. SE D6
FAIR RIVER CHURCH DR. NE C6
FAIRLAWN TR. NE C4
FAIRMAN LN. NW C3
FAITH LN. NE B6
FALVEY RD. NW B3, B4
FARRIS TR. SW E3
FAUVER RD. SW D3
FELPS LN. SW D3
FERGUSON DR. NW B3
FERN LN. SW. C4
FIELDLARK LN. NE C4
FIRE STATION LN. NW B4
FOREST TR. NE B5
FOSTER LN. NW B4
FOX RD. SE E5, E6
FRED C. LN. NW B3
FREEMAN RD. SW E4
FRENDSHIP LN. NW C3
FRESNO LN. NW C4
FUGLER LP. NE C6
FURRS MILL DR. NE B5
GARNET TR. SE E6
GARY TR. NE B6
GATEWAY LN. SE E5
GENE RD. SW D3
GEORGE LAIRD TR. SW D3
GILL DR. SE C6, D6
GLADE LN. SE E5
GLENDALE LN. SW D3
GLENWOOD RD. SE E6
GLOSTER LN. NE B6
GOODWILL LP. SW D3
GRANDVIEW LN. SE E4
GREENHILL TR. NE C6
GREENWICH LN. NW B4
GREENWOOD LN. SE C5
GUM GROVE RD. SW D3
HALBERT HEIGHTS TR. NW C4
HALEY TR. NE B6
HARBOR LN. SE D5
HARMONY DR. SE C6
HARRISON LN. SW D4
HARVEY DR. NW B2
HERBERT TR. SE D6
HERRINGTON LN. SE D6
HEUCKS RETREAT RD. NE B6
HILL RD. NE B6 (INSET B) B7, B8
HILTON LN. NW C4
HIRAM B. LN. NW B3
HOG CHAIN TR. SE D4, D5
HOLLY SPRING LP. NE C6
HOLMES LN. SE E6
HOMESVILLE RD. SW E4
HOMO CHITTO RD. NW B2
HONEYDO TR. NE C5
HOPEWELL RD. NE C6
HORACE DICKEY LN. B3
HORSE CREEK LN. SW D3
HORSESHOE LP. NW B2
HUCKLEBERRY TR. SW E3
HUDSON LN. NE B5
HUHN RD. SE E6
HUNSUCKER LN. NW C3
HUNTER RD. SE D5, D6
HURRICANE LAKE DR. SW D3
HUTCHERSON LN. SE C5
IMPERIAL LN. SW D4
INTERNATIONAL RD. NE A5
IRONWOOD TR. SE E5
IVAN TR. NW B3
IVORY LN. SE E5
JACK LN. SW E4
JACKSON LIBERTY DR. NW B3, C3
JACKSON LIBERTY DR. SW D3, E3
JAKES TR. NW B4
JAMES DR. NW B4
JAMESTOWN TR. NE C6
JIMMY LEE TR. NE B6 (INSET B) B8
JOHNSON GROVE RD. SW D4
JOLLY TR. SE E6
JORDON DR. SW E3
JUNCTION LN. SE E6
KANE LN. NW B4
KATIE TR. SE D4
KEES TR. NW B3
KENNON LN. NW C3
KESS TR. SW D4
KIMBLES TR. NW B3
KINDER TR. SE E6
KING TR. SW D4
KNOLLWOOD TR. SE D4
KNOX LN. NW C3
KYZAR LP. SE D6
LAKE LINCOLN DR. NE B5
LAZY TR. SE E5
LEGACY LN. SE D5
LILLY LN. SW D3
LINFRANK LINE DR. SW E3
LITTLE ROCK CHURCH RD. NE B5
LOFTON TR. NW C4
LONDON DR. SW E3
LOTT SMITH RD. NW B4
LOW WATER BRIDGE LN. SW D3
LOWER MEADEVILLE DR. SW D4
MACEDONIA CHURCH RD. NW B4
MAGNOLIA TR. SW E4
MALLALIEU DR. SE C5, D5, D6, E6
MAPLE LN. SW E4
MARION LN. SW D3
MARTIN LN. NE B6
MARWOOD LP. NE D5
MAUDE LN. SW E3
MAXWELL LN. SE C6
MAY LN. SW E4
McCAFFERY TR. SW D4
McCALL CREEK RD. NW C3
McCOY LN. NE C5
McCULLOUGH RD. SE E5, E6
McDAVIS LN. NE C6
McGEHEE TR. NE B5
McKINLEY LN. NW C4
MELROSE TR. SE C5
MELVIN MASON RD. D6
MIDLAND LN. NW B3
MILL CREEK LN. SW E4
MISSON HILL RD. NE B5
MISTY LN. SE D5
MIX LN. NE B4
MOAK'S CREEK RD. SE E5
MONTGOMERY CHURCH RD. SW E4
MONUMENT TR. SE E6
MORGAN ST. E4 (INSET A) A7, A8
MORMAN CHURCH TR. NW B3
MOUND RE. NE B6
MT. MORIAH LN. SE D5, D6
MT. OLIVE CHURCH RD. SE D5
MT. PLEASANT CH. LN. SE E4
MT. ZION RD. NW B4
MT. ZION RD. NE B5
MULBERRY LN. NE B6
NALCO LN. NE C5
NATCHEZ DR. NE C4
NATIONS LN. SE C6
NEW HOPE TR. NE B4
NEW HOPE TR. NW B4
NEWMAN TR. NE C6
NEW SIGHT DR. NE B4, B5
NEWELL RD. NW B4
NIX LN. B4, B5
NOAH TR. NW B4
NOLA RD. NE C5, C6
NORMAN TR. NW C3, C4
NORTON-ASSINK RD. NW B3
OAKWOOD LN. NW C4
OILFIELD LN. NW C4
OLD RED STAR DR. NW B4
OLD ST. JOHN RD. NE B5
OLD HWY. 51 E4 (INSET A) A7, A8
OLD U.S. 51 NE B5
OPELOUSAS LN. NW C4
ORCHARD LN. SE E6
OTIS TR. SW D4
PALAMINO LP. NW B4
PALMETTO LN. NW C3
PARKHILL LN. SE D4
PAXTON LN. NW C4
PECAN LN. SW D4
PENQUIN LN. SW E3
PERCY RATCLIFF LN. NW B4
PETERS ST. E4 (INSET A) A8
PILLARS TR. SE E5
PINE GROVE LN. NE B6
PIONEER LN. NW B2
PIPELINE LN. NE B6
PLANTATION TR. SE E6
PLATEAU LN. SE E5
PLEASANT GROVE DR. SE C6, D6
PLEASANT HILL DR. SE E5
PLEASANT RIDGE RD. NW B3, B4
PLEZ LN. SE D6
POLLING MEADOWS LN. SE E5
PORT BARRY LN. NE B6
PORTER TR. NW C3
POSEY DR. NW C3
PRESTIGE LN. NE C6
PRICEDALE DR. SE C5, D5, E5
PRIMITIVE CHURCH DR. SE E6
PROGRESS SCHOOL TR. NW B3
QUINN RD. SW D3
QUITMAN LN. NW C4
RAINBOW LN. SE D6
RAINEY LN. SE E4
RAMAH CHURCH TR. SW D3
RANDOLPH SCOTT LN. SW D4
REDWOOD LN. SE D6
REEVES RD. SE E6
REVERE TR. SE E6
RIVER ROAD DR. SE C4
ROBERTS LN. SW D3
ROGERS LN. NE C5
ROGERS LN. SE C5
ROLLINS LN. NW C4
ROLLINS LN. SE E5
ROLLING MEADOWS LN. SW E5
ROWAN LN. SW D3
RUSSEL LN. NW C3
RUTH CHURCH DR. SE E6
RUTLAND LN. NE B5
SAGEWOOD LN. NW C4
SALEM LN. NW B4
SANDIFER LN. NE B6
SASSER ST. SE E4 (INSET A) A8
SHADY GROVE RD. SE E5
SHAR-PE LN. SW E4
SHELL OIL LN. SE D5
SHELTON LN. SW D4
SHIVERS TR. NE C6
SIDNEY TR. SE D5
SILVER LN. SW D3
SILVERTON TR. SE E6
SMITH LAKE RD. NE C5
SOMMERSET RD. SE E5
SPRINGFIELD TR. SE D4
SPRINGVIEW LN. SW D3
SPUR LN. NW C3
ST. PAUL DR. NW B2
STANCIL DR. SW E3
STEVE LP. SE C6
STONEWALL LN. NW C4
STONY BROOK TR. SE D4
STRAWBERRY LN. SW D3
SUMMERS LN. SE D6
SUMMIT DR. SW E3, E4
SUNFLOWER LN. SW D3
SUNSET RD. NE B6 (INSET B) B7, B8
SYKES LN. NE B6
SYKES TR. SE D5
T. BUSBY TR. SE D5
T.R. LN. SE E5
TANDY TR. SW E4
TARVER TR. NE B5
TEXAS EASTERN LN. B2
THAMES TR. SE D6
THOMPSON LN. SE E6
THORN TR. NE B6
TIGER TR. SW D3
TIMBERLANE RD. NE B5, B6
TIPTON LN. NW C4
TOM TR. NE C6
TOPISAW CHURCH DR. SE D5, D6
TOWNSEND DR. SE D6
TOWNSHIP ALLEY E4 (INSET A) A8
TOY FELLS DR. NW C3
TRINWAY AVE. SE E4 (INSET A) A8
TRULY TR. NW C4.
TULA LN. SW E3
TURKEY TR. NE B6
TURPIN RD. NE C5
TWILIGHT TR. NE B4
TWIN CITY LN. NE B5
UNION CHURCH RD. SE D6
UPTON TR. SE D5
VALLEY LN. SE E5
VIEL LN. SE E6
VIENNA TR. NW C4
VIRGINIA AVE. NE C4
VISTA LN. SW D3
WAKEFIELD LN. NW C3
WALKER LN. NW B4
WALLACE DR. SW E4
WALSH LN. SE D6
WARREN RD. SE C6
WEEKS LN. NW C4
WELLMAN DR. SE D5
WESLEY LN. NW B2
WEST LINCOLN DR. SW D3, D4, E3
WILDWOOD LN. SE D6
WILL'S PLACE TR. NW C4
WILLOW LN. SE E5
WINDMILL DR. SE E5
WINROSE LN. SE E6
WOOLEY TR. NW B2
WOOLWORTH RD. NE B6
WOOTEN TR. SW E5
WROTEN LN. NW C4
YELLOW PINE ST. SE D4 (INSET A) A8
ZETUS RD. NW C3, C4
ZIMMERMAN TR. SE E6

OBSERVATION OR LOOKOUT TOWER
HIGHWAY GARAGE
POST OFFICE
POWER PLANT
WEIGHT STATION
HOSPITAL
SEWAGE DISPOSAL PLANT
COMMUNITY CENTER OR TOWNHALL
NATIONAL PARK GARAGE
FIRE STATION
PUBLIC LIBRARY
SANITARY LAND FILL
CORRECTIONAL INSTITUTION
POLICE STATION
GRAVEL PIT

CONSERVATION AND RECREATION

MOTEL OR HOTEL
CAMP OR LODGE
HISTORIC OR SCENIC SITE
FAIR GROUNDS OR RACE COURSE
SMALL PARK
GOLF COURSE OR COUNTRY CLUB

INDUSTRIAL

FACTORY OR INDUSTRY
SEASONAL INDUSTRY

CHURCHES AND CEMETERIES

CHURCH
CEMETERY
CHURCH WITH CEMETERY ADJACENT

EDUCATION

SCHOOL

MISCELLANEOUS STRUCTURES

ARMORY
FORT, ARMY CAMP

GENERAL HIGHWAY MAP

LINCOLN COUNTY

MISSISSIPPI

© 2016

MISSISSIPPI DEPARTMENT OF TRANSPORTATION
PLANNING DIVISION
IN COOPERATION WITH THE
U.S. DEPARTMENT OF TRANSPORTATION
FEDERAL HIGHWAY ADMINISTRATION

TRANSVERSE MERCATOR PROJECTION,
STATE PLANE COORDINATE SYSTEM 1983

SCALE IN KILOMETERS

2 1 0 1 2 3 4 5

1 0 1 2 3

SCALE IN MILES

MISSISSIPPI DEPARTMENT OF TRANSPORTATION
COPYRIGHT LICENSE AGREEMENT

With the purchase of this map, the Mississippi Department of Transportation grants you the right to use the copyrighted map as set forth below.

The map is owned by the Mississippi Department of Transportation and is protected by the United States copyright laws and international provisions. You are required to treat the map like any other copyright material except that you may copy the map in whole or in part, without modification, provided the notice of copyright by the Mississippi Department of Transportation is displayed in a prominent location on each copy.

You have a royalty-free right to reproduce and distribute the copyrighted map in whole or in part, without modification, provided the Mississippi Department of Transportation copyright notice is diplayed in a prominent visible location on each reproduction.

Any modification of a map voids this agreement and revokes your license to use, copy, and distribute the map. Use of modified maps is strictly prohibited and is subject to prosecution under State and Federal laws.

This agreement is governed by the Laws of the State of Mississippi, U.S. Federal Law, and U.S. International Treaties.

Should you have any questions concerning this agreement, please write: Mississippi Department of Transportation, Planning Division Post Office Box 1850, Jackson, Mississippi 39215-1850.

DATA SOURCES
2010 ASCS AERIAL PHOTOS
1987 USGS DLG
2006 MDOT FIELD INVENTORY
2010 POPULATION 34,869
2014 BEAT LINES

THIS MAP WAS COMPUTER GENERATED