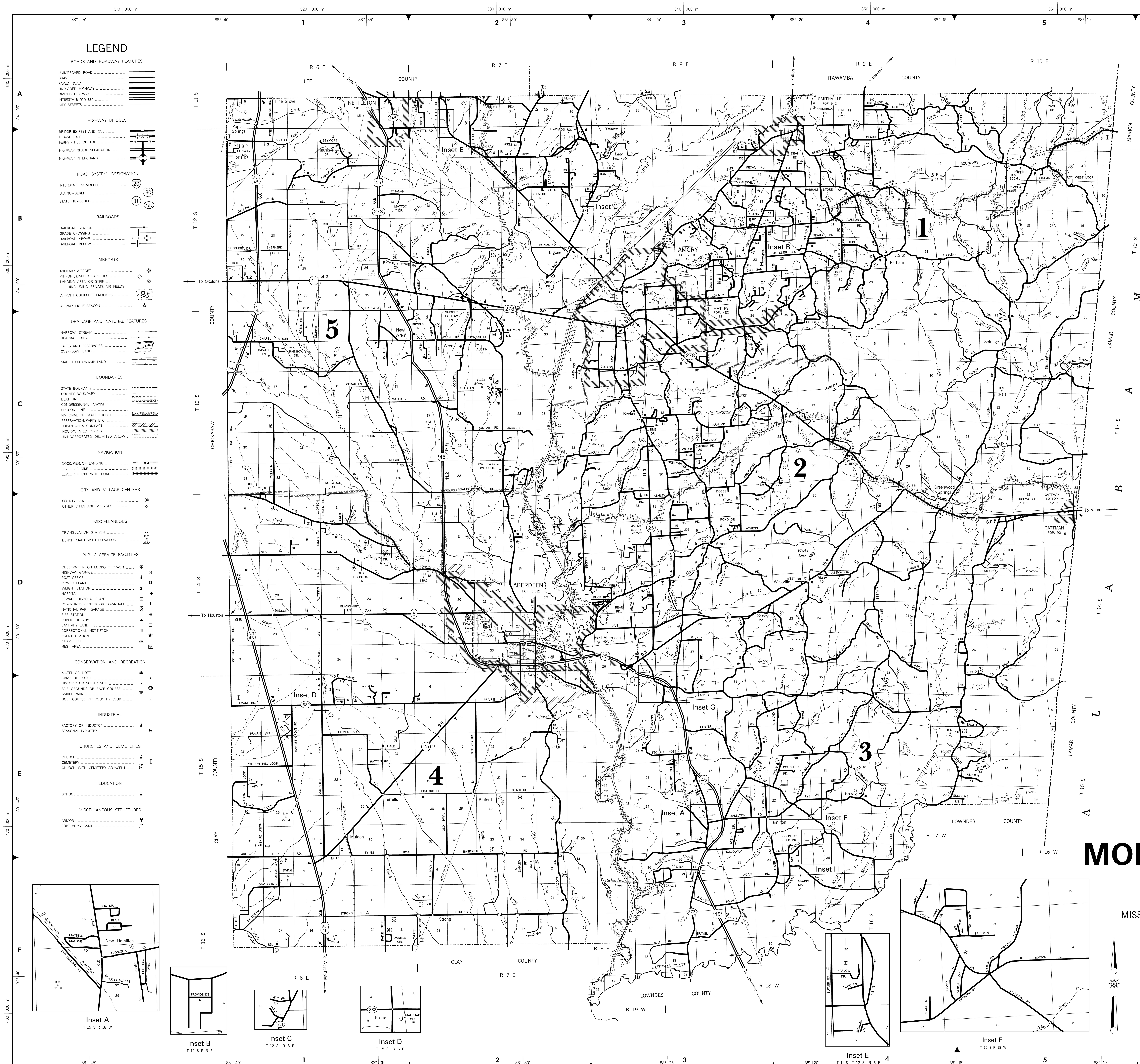

STREET NAME INDEX:
ACKE RD. C3
ACKER RD. C3, D2, D3
ADAIR DR. C1, F3, F4
ADAMS RD. C2
AIR BASE RD. D4, E4
AIRLINE RD. A2
AIRPORT RD. D3
AMBER COVE E4 (Inset H) D7*
ANDREWS RD. B2
ASHLEY RD. D3
ATHENS QUINCY RD. C4, D3, D4
ATHENS-HATLEY RD. C3
ATKINS DR. D4
AUSBORN RD. B4
AUSTIN DR. C2
BAKER RD. B1
BALLT PECK RD. E4
BAND HILL RD. C2
BAPTIST GROVE DR. E1
BARNES RD. C2
BARRETT RD. C3
BARRS FERRY RD. B3
BARTAHATCHIE RD. E4
BASINGER RD. E2
BAUGH RD. E2
BEAR RD. D3
BEARD DR. C5
BECKER BOTTOM RD. D2
BEEKS RD. D3
BEELY DR. E3
BELAIR DR. C5
BENOMITE RD. B5
BENTONITE MINE RD. E2
BETHEL CHURCH RD. F3
BETHLEHEM RD. B5
BFS DR. B2
BICKERSTAFF RD. A2, B2
BIGGEE CUTOFF RD. B2
BINFORD RD. E1, E2
BIRCHWOOD DR. D5
BISHOP DR. E3 (Inset A) F1*
BISHOP RD. B2
BLACK CAT BOTTOM RD. B3
BLACK JACK RD. F1
BLAIR CEMETERY RD. D5
BLAIR DR. E3 (Inset A) F1*
BLAKE DR. B2
BLANCHARD LN. D1
BOGGAN CEMETERY RD. C4
BONDS RD. B2
BOOKER T. CLOPTON SYKES RD. D1
BOTTOM RD. C2
BOURLAND DR. C2
BOX RD. D2
BOYD LN. C4, D4, E3
BROWN TAYLOR RD. C4, C5
BUCHANHAM RD. B1, B2, D3
BUCK RD. D2, D3
BULTER RD. A2, B2 (Inset E) F4*
BURKS RD. E4
BURNS CEMETERY RD. D3
BURR RD. C4, D3, D4
BUTTAHATCHIE ST. E3 (Inset A) F1*
CAGLE RD. A5
CALDWELL RD. B3
CALEDONIA RD. F4 (Inset F) F5*,
E4 (Inset H) D7*
CALLAHAN RD. E1
CALVARY CHURCH RD. C3
CAMARGO RD. B1
CAMP RD. D3
CARTER RD. C3
CASON RD. B2
CAUSEY RD. A2
CEDAR LN. C1
CENTER HILL RD. E4 (Inset F) F4*
CENTRAL GROVE RD. B1
CHAFFIN RD. E4
CHAPEL GROVE RD. C1
CHAPMAN RD. C3
CHISM RD. D3
CHOCTAW AVE. E3 (Inset A) F1*
CHRISTIAN RD. B3, B4
CHURCH CIR. F4 (Inset F) F5*
CLARK DR. C2
CLOPTON SYKES RD. C1
CLUB LAND RD. B3
COATS RD. D4, E4
COCKERHAM RD. E3
COLLINS LN. E3
COLLINS RD. A4, B4
COLONIAL CIR. B3
COMER CIR. B4
CONWAY DR. B1
COONTAIL RD. B2, C2, D2
COTTON GIN PORT RD. C2, C3
COUNTRY CLUB DR. F4
COUNTRY LN. B3
COUNTY BARN RD. B3
COUNTY HOME RD. D3, D4
COUNTY LINE RD. C1, D1
COWDEN RD. B3
COWLEY RD. A4
COX DR. E3 (Inset A) F1*
CRUMP RD. F4
CURTIS STORE RD. A2
DAHLEM RD. E2, F2
DAN TAYLOR RD. D3
DANIELS CIR. F2
DARRACOTT RD. E2, F2
DAVARD LN. C1
DAVE FIELD LAN C2
DAVIDSON RD. F1
DAVIS RD. B3
DEAN RD. B4
DEER RUN RD. B3
DELK DRIVE. F3
DELK LN. F3
DEYOE RD. B2, C2
DOBBS CIR. E3
DOBBS LN. C3
DOGWOOD DR. C1
DOLLY RD. C3
DOSS DR. C2
DOSTER RD. B3
DREW LN. B3
DRYDEN LN. C1, C2
DUNCAN LN. B5
DURRETT CIR. C4
EARL BLACK DR. C5
EASTER VALLEY LLEY RD. D4
EDEN RD. E2, F2
EDWARDS RD. A2
EGYPT RD. D1
ELAM LN. F4 (Inset F) F4*
ELLIOTT RD. B3
EVANS RD. E1
EWING LN. F1
FARM RD. E4
FAULKNER DR. E2
FAULKNER RD. B4
FELLOWSHIP RD. B2
FIELD LN. C2
FIELDS DR. F4 (Inset H) D7*
FIRETOWER RD. B4
FLOWER FARM RD. E3, F3, F4
FORRESTER LN. B4
FOSTER RD. D3 (Inset G) D6*, D7*
FOUR MILE RD. B3
FOWKES RD. C3
FOX RD. D3
FRANKS RD. D3
FREDERICK TR. A4
FULLER LN. C2, D2
FUQUA RD. C3
GALLOP RD. E2, F2
GAP RD. B4
GAR IRVIN RD. C5
GARNER RD. F4 (Inset F) F5*
GATES DR. C1
GATTMAN BTM. RD. C5, D5
GEORGE PEARCE RD. A4
GILBERT RD. D4
GILMORE LN. B2
GIN RD. B4
GLENN FARM RD. C3
GOSARD RD. D4
GOOSE HOLLOW DR. D2
GRACIE LN. F3
GRAVEL PIT RD. F3
GRAY DR. B2
GREENBRIAR RD. C3, D3
GREENWOOD CIR. D4
GREENWOOD SPRINGS RD. D4
GREENWRIGHT DR. B5
GREENWRIGHT RD. B4, C5
GRIFFIN DR. C1
GRIFFITH RD. B2
GROVE RD. B2
GRUBBS SPRING RD. F4 (Inset F) F5*
GULF COURSE RD. C3
GUY PARHAM LN. B4, C4
GUIN RD. D4
GUYTON RD. B2
HADLEY DR. C3
HALE QUARTERS RD. E1
HAMILTON RD. E3, E4 (Inset A) F1*,
F4 (Inset F) F4*, F5*
HARDWAY BOTTOM RD. B4
HARLOW DR. A2 (Inset E) F4*
HARRIS RD. F3
HARRIS RD. F4
HATLEY CEMETERY RD. C3
HATLEY RD. B3, C3
HATLEY-DETROIT RD. B4, B5
HATTEN RD. E1
HAWKINS RD. A2
HERNDON LN. C1
HERRING DR. B2
HESTER CUTOFF RD. B2
HILL RD. C3
HODGES CV. B4
HOLLOWAY RD. E3
HOMESTEAD RD. E1
HOOD DR. B1 (Inset C) F1*
HORSESHOE CIR. B3
HORSESHOE RD. A5, B5
HOWELL RD. D3
HURT MARTIN DR. B1
IMC RD. E2
IVY DR. D3
J. V. DABBS RD. C4
JACK BROWN RD. B3
JACKS RD. F1
JACKSON RD. A5, B5
JAYNIES RD. D3
JEFF DAVIS RD. F2
JERNIGAN DR. B1
JOE COX RD. C3
JOHNSON MILL RD. B2
JONES RD. B5
JONESBORO RD. C3, C4
JUG SHOP RD. A4
KATE MAE RD. C3
KAY RANDLE RD.
KENNEDY RD. B4
KILBURN RD. E5
KIMBROUGHT RD. C3
LACKEY RD. D3 (Inset G) D6*, E6*, E7*
LAKE LILLEY RD. E1, F1
LAKE MONROE DR. B2, C2
LAWN CEMETERY RD. C5
LENOIR LOOP E1
LIBERTY RD. A2, B2
LINDSEY RD. A5
LITTLE COOTIAL RD. C2
LITTLE RD. B4
LOCHART DR. D3 (Inset G) E7*
LOST CORNER RD. A3
LOST RIVER RD. D3 (Inset G) E6*
LUKER LN. D1
MALONE RD. D3, E3
MARKHAM DR. E3
MATTOX DR. B1
MAXEY DR. A3
MAYBELL MALONE SUBD. RD. E3 (Inset A) F1*
McALISTER RD. C1
McCULLIN RD. C3
McDONALD RD. F2
McDUFIE CEMETERY RD. E3
McGHEE RD. C1
McKENZIE RD. A4
McNEESE RD. C4
MEADOWVIEW DR. D4
MEMORY LN. D3 (Inset G) E6*
METTS RD. A2 (Inset E) F4*
MILLER DR. E1
MILLER RD. C3
MIZE STORE RD. C4
MOFFETT CIR. C3
MOORE DR. E3, F3
MOORE RD. C1
MORGAN LN. B2 (Inset E) F4*
MOSS DR. C3
MOSS RD. C3
MOTES ROBERTS RD. D4
MT. OLIVES DR. F4 (Inset H) D7*
MT. ZION RD. B3, B4
MUNN RD. D4
MURFF RD. D3, D4
MURPHEE DR. C1
N. HARMONY RD. C4
NASH RD. C4
NEW RD. B2
NEW PROSPECT RD. D3
O'MARY LN. F4 (Inset F) F4*, F5*
OKOLONA AVE. A1
OKOLONA RD. B1
OLD 6 B2
OLD ATHENS RD. C3
OLD CEDAR DR. D1
OLD COLUMBUS RD. D3 (Inset G) D6*, D7*
OLD HAMILTON RD. D4, E4
OLD HIGHWAY 6 B2
OLD HIGHWAY 8 D2
OLD HIGHWAY 25 C3, D3, E2, F2
OLD HIGHWAY 41 B1
OLD HIGHWAY 45 E3 (Inset A) F1*
OLD HOUSTON LN. D1
OLD HOUSTON RD. D1
OLD MAGNOLIA HWY. F2
OLD NURSERY RD. E3 (Inset A) F1*
OLD POST RD. C2
OLD QUINCY RD. C4
OLD WREN RD. C1, C2
OTIS COWEN RD. C4
OTIS DR. B1
PACE RD. E4
PAINE FIELD RD. F1
PALOALTO RD. F1
PARCHMMAN RD. C3
PARRISH DR. B3
PEACELY FERRY RD. B2
PEARCE CHAPEL RD. B4, B5
PEARS RD. B4
PECAN RD. B3
PEELER RD. B3
PEOPLE LOUNGER RD. A2
PERRY LN. C4
PHEASANT LN. F4 (Inset H) D7*
PHILLPS SCHOOL HOUSE RD. B3
PICKEL RD. E3
PICKLE DR. B2
PINE BROOK CIR. E5
PINE GROVE RD. A1, B1
PINEY FLAT RD. A5
PLEASANT HILLS RD. D5
POND DR. D3
POUNDERS RD. E4
PRESTON LN. F4 (Inset F) F4*, F5*
PRICE RD. E1
PROSPECT CIR. E3
PROSPECT RD. B1
PROVIDENCE LN. B4 (Inset B) F1*
QUITMAN LN. C2
RAINBOW DR. C1
RALEY RD. D2
RED DR. C1
RED HILL RD. D5
RED TOP DR. F4 (Inset F) F5*
REEVES CIR. E5
REEVES DR. C3
REICHLAND DR. B3
RAILROAD CIR. E1 (Inset D) F1*
RICHARDSON LAKE RD. F2
RICHARDSON RD. C3
RIDDLE RD. C3
RITTER LN. B4
RITTER RD. C3
ROBINSON WEST CIR. C3
RODEO DR. F4 (Inset F) F4*, F5*
ROWELL RD. D2
ROXIE DR. C1, D1
ROY WEST LOOP B5
RUNWAY DR. D3
RYE BOTTOM RD. F4 (Inset F) F5*
RYE LN. B4
RYE RD. D2
S. HARMONY RD. C3
S. HATLEY RD. C3
SALLY PECK RD. F4
SAM'S SAWMILL RD. B4
SANDERS LN. E4, F4 (Inset H) D7*
SANDERS RD. C2, C3, D2
SARDIS CEMT. RD. E4 (Inset H) D7*
SARGENT DR. C1
SARGENT LN. B2
SARTOR RD. D4
SAWYER RD. B2
SCHLIGHT RD. B1
SCHOOL LAND RD. B5
SCHOOLHOUSE RD. D3
SCHROCK LN. D1
SCRIBNER LAKE C3
SEELY RD. F4
SELF RD. F4 (Inset F) F4*
SEMINOLE RD. B4
SEYMORE RD. B1
SHEPHERD DR. E. B1
SHEPHERD DR. W. B1
SHEPHEAR RD. B1
SHORT RD. D3
SIMMONS DR. C2
SIMS DR. C3
SINK RD. C2
SIPSEY FORK RD. C5
SIPSEY TRIAL C5, C6
SIPSEY-DETROIT RD. B5
SIZEMORE RD. B3
SMITH DR. C1
SMITH LN. D3, E3
SMITH RD. D3
SMITHVILLE RD. B3
SMOKEY HOLLOW LN. B2
SPEED BOTTOM RD. F1
SPLUNGE RD. C5, D5
STAFF CIR. E2
STAFFORD & SON FARM RD. C2
STAFFORD RD. A5, B5
STAHL RD. E2
STANDIFER CREEK RD. B3
STATE LINE RD. A4
STEWART CIR. E4, F4
STONEWALL RD. B4, C4
STORE RD. B4
STOVAL CROSSING RD. D3 (Inset G) E7*
STOVALL BOTTOM RD. E3
STREVEL RD. E2
STRONG RD. F1, F2
SUMMERFORD RD. B3, B4
SUNSET POINT DR. D2
SUNSHINE LN. E5
SWAN DR. B2
SWAN HILL RD. C3
SYKES RD. E1, E2
TATE DR. C2
TATE HILL RD. B1 (Inset C) F1*
TAYLOR DR. C4
TERRY RD. C3
THIRD UNION RD. E1
THOMPSON LN. D3
THORNTON RD. B4, C4
TIMBER RIDGE LN. B5
TODD LN. A2 (Inset E) F4*
TOWNSEND LN. F1
TOWRY RD. B5
TRIBBLE RD. C4
TRIMBLE RD. E4 (Inset H) D7*
TRONOX RD. E3
TUBB DR. B3
TUBB RD. D3
TUMBIKBE DR. D2, D3
TUMBLIN CIR. C1
TUMBLIN RD. D1
TUMBUN RD. C1
UMFRESS RD. B4
UNION GROVE RD. B1, B2
UNIT 6 RD. E1
VALLEY CHAPEL RD. E4 (Inset H) D7*
VAUGHN RD. B4
VERNA DR. F4 (Inset F) F5*
VERNON RD. E5
VO-TECH RD. D3
WALLS LN. C3
WALLS RD. A4
WATER TANK RD. E1
WATERWAY OVERLOOK DR. C2
WATKINS LN. D1
WAX BOTTOM RD. B3
WEAVER CIR. C4
WEAVER CREEK RD. C2
WEAVER CREEK DR. C3, C4
WEBSTER DR. E5
WEST CIR. D4
WEST DR. D4
WEST RD. D4
WESTVILLE CIR. D4
WHATLEY RD. C1
WHATLEY RD. C2
WHITE ROCK RD. C1
WHITE ROCK RD. EGYPT D1
WHITE STATION RD. F2
WHITWORTH CIR. D3 (Inset G) E7*
WIGGS HILL DR. B4
WILL GLENN RD. B3
WILLIAM YOUNG DR. B4
WILLIE BOYD RD. D1
WILSON HILL LOOP E1
WINDERS RD. E4
WOLFE RD. D5, E5
WORTHEY LN. B4
WREN CEMETERY RD. B2, C2
WREN VILLAGE DR. C2
WRIGHT RD. B4
YOUNG DR. B4
YOUNG RD. E1
WOLFE CIR. D5

ROAD NAMES NOT SHOWN:
1. BOGGAN CEMETERY RD. C4
2. BETHEL CHURCH DR. F3
3. MARKHAM DR. E3
4. HARTLEY DR. E3
5. HOLLOWAY LN. E3
6. STOVALL LN. E3
7. SMITH LN. D3, E3
8. GILBERT RD. D4
9. AIRPORT RD. D3
10. FORRESTER LN. B4
11. J. C. LANEY RD. A2
12. CAUSEY RD. A2
13. CURTIS STORE RD. A2
14. FELLOWSHIP RD. B2
15. SUNSET POINT DR. D2
16. SANDERS RD. D2, D3
17. TOWNSEND LN. F1
18. BLACK JACK RD. F1
19. GREENWOOD CIR. D4
20. BARNES RD. C2
21. CASON RD. B2
22. LAKE MONROE DR. C2
23. CALLAHAN RD. E1
24. UNIT 6 RD. E1
25. STAFF CIR. E2
26. WAREHOUSE DR. E1
27. WATER TANK RD. E1
28. FAULKNER DR. E2
29. BENTONITE MINE RD. E2
30. BLACK CAT BOTTOM RD. E3
31. WEBSTER DR. E5
32. RICHARDSON LAKE RD. F2
33. McDONALD RD. F2
34. DEYOE RD. B2, C2
35. BAPTIST GROVE DRIVE E1
36. SCOTTLAND DR. D3
37. YOUNG RD. E1
38. WILLIE BOYD RD. D1
39. GOOSE HOLLOW DR. D2
40. ROWELL RD. D2
41. CLARK DR. C2
42. BOURLAND DR. C2
43. SARGENT DR. C1
44. GRIFFIN DR. C1
45. ENGLISH DR. C2
46. MOON DR. C3
47. JAYNIES RD. D3
48. CHISM RD. D3
49. ALLEN LN. B1
50. GEORGE PEARCE RD. A4
51. COLLINS RD. A4, B4
52. McKENZIE RD. A4
53. SAM'S SAWMILL RD. B4
54. HATLEY CEMETERY RD. C3
55. FUQUA RD. C3
56. THORNTON LN. B4, C4
57. VAUGHN RD. B4
58. HAWKINS RD. A2
59. HESTER CUTOFF RD. B2
60. PEELER RD. B3
61. JACK BROWN RD. B3
62. KENNEDY RD. B4
63. RITTER LN. B4
64. SUMMERFORD DR. B3, B4
65. PARRISH DR. B3
66. HORSESHOE CIR. B3
67. REICHLAND DR. B3
68. COUNTRY LN. B3
69. MEADOW LN. B3
70. HARRIS RD. F3, F4
71. DOBBS CIR. E3
72. LING LN. C4
73. DELK LN. F3
74. CUNNINGHAM DR. D1
75. STREVEL RD. E2
76. SHORT RD. D3
77. BUCHANHAM RD. D3
78. FRANKS RD. N. D3
79. JACKSON LN. D1
80. ROBINSON WEST CIR. C3
81. MOFFETT CIR. C3
82. PLUM LN. C3
83. LAZY DAY CV. A2
84. MIDNIGHT DR. B4
85. LAKE FRONT CV. D3
86. JOE COX RD. C3
87. COLONIAL CIR. B3
88. SIZEMORE RD. B3
89. TUMBLIN CIR. C1
90. GRIFFITH RD. B2
91. OLD POST RD. C2
92. PONDEROSA CIR. D3 (Inset G) E6*
93. CAMP RD. D3
94. RUNWAY DR. D3
95. DURRETT CIR. C4
96. NICHOLS LN. D3
97. WEST DR. D4
98. WESTVILLE DR. D4
99. McKINLEY CR. DR. F3
100. PRIESTERVILLE RD. D5
101. WORTHEY LN. B4
102. CYPRESS LN. E3
103. REEVES DR. C3
104. EMANUEL DR. B3
105. MILLIA HALL RD. A2
106. SLOAN DR. A2
107. JOHNSON RD. F1
108. VFW POST DR. D2
109. MITCH SMITH DR. B2
110. WHITE LN. B2
111. AMARILLO DR. B4
112. JOHNNY'S TR B4
113. PINE RIDGE CV. B4
114. BRASFIELD LOOP A4
115. GREGORY LOOP A4, B4
116. WILDWOOD TR. B4
117. LORENE LN. B4
118. OLD PARHAM LN. B4
119. STAGECOACH DR. B4
120. DOGWOOD CV. B3
121. LAREDO TR. B3
122. LONESOME DOVE TRAIL B3
123. STRATFORD DR. B3
124. SHERWOOD DR. B3
125. PEARSON CV. B4
126. DOC CARTER LN. B4
127. BOONE & CROCKETT DR. B4
128. McCOOL RD. B4
129. TERRY LN. B4
130. WAX DR. B4
131. RR SVC DR. D3
132. MARINA TRIAL A3
133. TUCKE R. DR. A3
134. LOCK B. RD. A3
135. DAVIS RD. N. A3
136. DAVIS RD. S. B3
137. POOLE DR. B3
138. TIMBER DR. C5
139. CAMP CEMETERY RD. C4
140. SUGGS RD. C3
141. HAMCOX DR. C3
142. MITCHELL FARM RD. C3
143. COLBURN RD. C3
144. SHADY ACRES DR. C3
145.
146. DILLINGHAM LN. E5
147. MORMAN SPRINGS LN. D5
148. McCANN CIR. E4
149. PAUL POUNDERS DR. E3
150. COX RD. A1
151. McMORRIS DR. A1
152. GRAVEYARD RD. B1
153. MEARDIE DR. B1
154. OLD CAMARGO LN. B1
155. SHENANDOAH TR. B1
156. BROWN RD. W. B2
157. BROWN RD. E. B2
158. OLIVER RD. B2
159. KENNEDY DR. B2
160. GEORGE LN. B2
161. FRANKS RD. S. D3
162. CLARA DR. B3
163. SLOAN LN. B3
164. BEULAH LN. B3
165. PARADISE CIR. B3
166. SHADY GROVE LN. B3
167. SADDLE CLUB DR. F1
168. WAYNE DYKES DR. C2
169. HUNTINGTON CV. C2
170. RIVERVIEW CV. C2
171. GRAY RD. C3
172. GUYTON DR. C3
173. NANCY DR. C3
174. SHADY MEADOWS DR. C3
175. COLBURN BOYD DR. D3
176. B & K DR. D3
177. ROBBIE GREGG DR. D3
178. JOHNSONVILLE LN. E1
179. CHICAGO AVE. C1

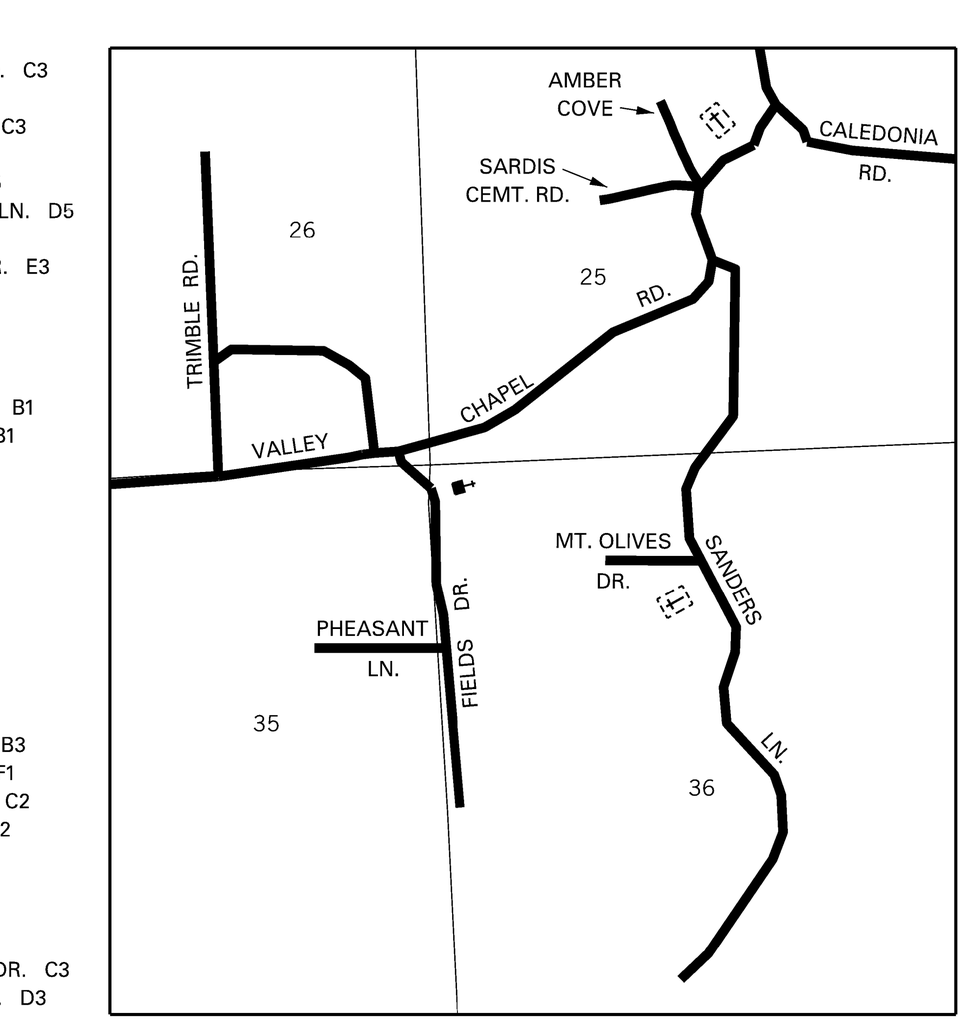

Inset H
T 15 S R 18 W

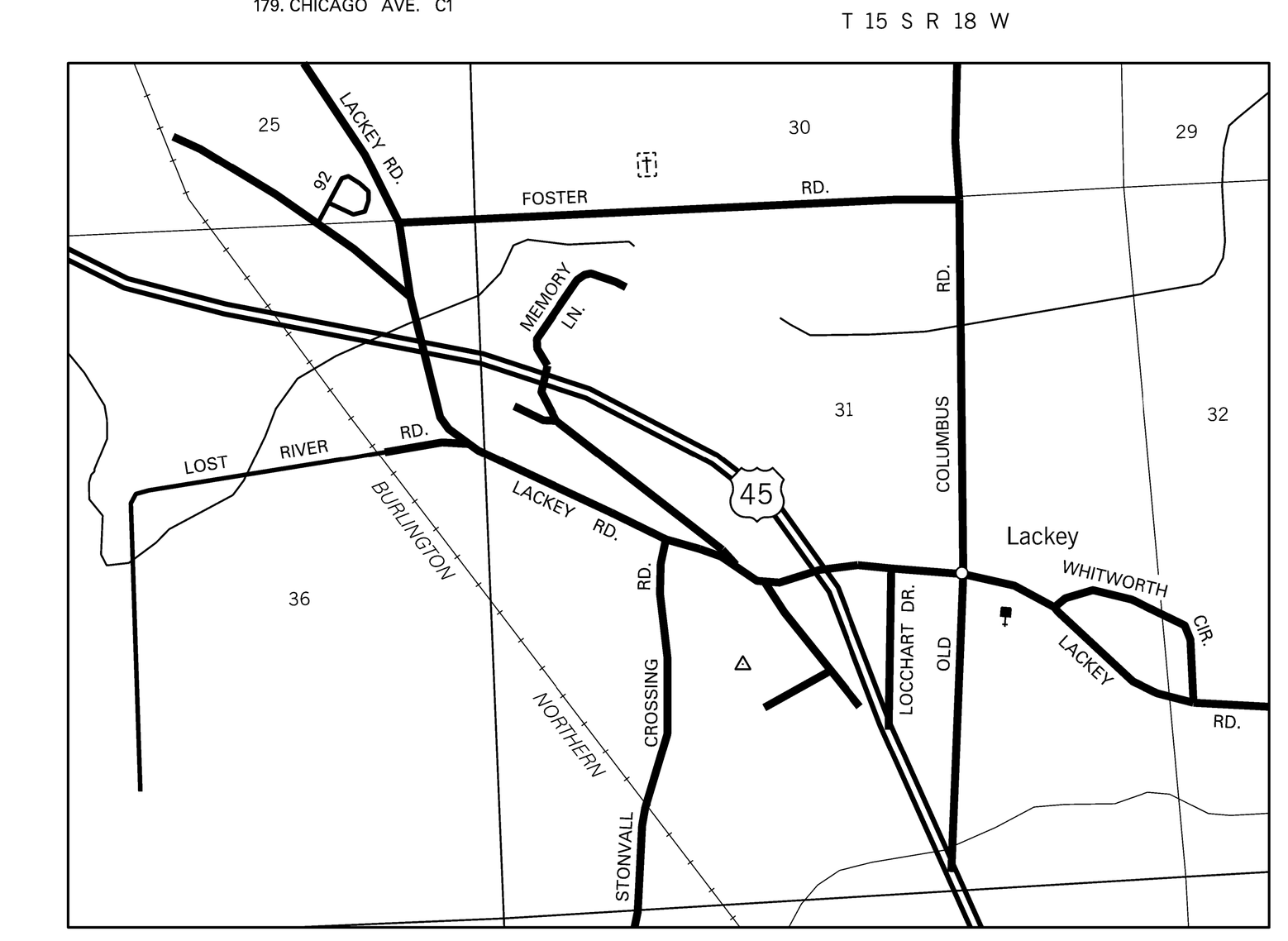

Inset G
T 15 S R 18 W

GENERAL HIGHWAY MAP

MONROE COUNTY

MISSISSIPPI

© 2015

MISSISSIPPI DEPARTMENT OF TRANSPORTATION
PLANNING DIVISION
IN COOPERATION WITH THE
U.S. DEPARTMENT OF TRANSPORTATION
FEDERAL HIGHWAY ADMINISTRATION

TRANSVERSE MERCATOR PROJECTION,
STATE PLANE COORDINATE SYSTEM 1983

SCALE IN KILOMETERS
SCALE IN MILES

DATA SOURCES
2010 ASCS AERIAL PHOTOS
1987 USGS DLG
2004 MDOT FIELD INVENTORY
2010 POPULATION 36,989
2013 BEAT LINES

THIS MAP WAS COMPUTER GENERATED