YALOBUSHA COUNTY STREET INDEX

BASS DR. A3 (Inset H) A2*	CO 96	A3, A4	CO 161	A2, A3	CO 465	C3
CARDINAL LN. A2 (Inset H) A2*	CO 97	A4	CO 162	A1 (Inset A) A5*	CO 466	C4
CAROLYN RD. A3 (Inset E) C1*	CO 98	A4	CO 164	C4	CO 468	C4 (Inset C) C4*
CEDAR LOOP C3 (Inset B) B5*, C5*	CO 99	A4	CO 168	B3	CO 469	C4 (Inset C) C4*
CO 1 C2 (Inset B) B5*, C5*	CO 100	A4	CO 169	B2	CO 470	C4
CO 3 C2 (Inset B) C5*	CO 101	A3	CO 200	B2	CO 471	B2
CO 4 C1	CO 102	A3	CO 202	C4	CO 472	B2
CO 5 C1	CO 103	A3	CO 203	B1	CO 473	B2
CO 8 C1	CO 104	A3	CO 204	A1 (Inset A) A5*	CO 484	A4
CO 9 C1	CO 106	A3, A4	CO 205	A1 (Inset A) A5*	CO 497	A4
CO 10 C1	CO 105	A3, A4	CO 206	A1 (Inset A) A5*	CO 498	A4
CO 13 A4	CO 108	A3, A4	CO 207	A1 (Inset A) A5*	CO 501	B3
CO 14 A4	CO 106	A4	CO 209	C3, B4	CO 537	A1 (Inset A) A5*
CO 15 B4	CO 109	A4	CO 214	A3, A4	CO 551	B4
CO 17 B1	CO 112	A4	CO 215	B5, C5	CO 552	B4
CO 18 A3	CO 113	A4	CO 216	B2	CO 553	A3 (Inset E) C1*
CO 20 B1	CO 115	A4	CO 217	A4	CO 555	B3
CO 21 B1	CO 116	A4	CO 219	A5	CO 556	B4
CO 22 A1	CO 117	A4	CO 220	A4	CO 557	C2
CO 23 A1	CO 118	A4, A5	CO 221	C4 (Inset C) C3*	CO 558	C2
CO 24 B1	CO 119	A5	CO 222	C4, C5	CO 569	B2
CO 25 A4	CO 121	A5	CO 223	A4, A5	CO 601	B1
CO 26 A2	CO 122	A4	CO 224	A4, A5	CO 602	A2 (Inset G) A1*
CO 27 A2 (Inset H) A2*	CO 123	A4	CO 225	A3, A4	CO 604	A2 (Inset G) A1*
CO 28 A1 (Inset A) B5*	CO 124	A4	CO 226	A3, B3	CO 605	A1 (Inset A) A5*
CO 29 A1 (Inset A) A5*	CO 125	A4, B4	CO 227	B3	CO 606	A1 (Inset A) A5*
CO 31 A1 (Inset A) A5*	CO 126	A4, B4	CO 229	C4	CO 607	A1 (Inset A) A5*
CO 32 A1 (Inset A) A5*	CO 127	A4, B4	CO 230	C1	CO 608	A1 (Inset A) A5*
CO 35 A1 (Inset A) A5*	CO 128	B4	CO 231	A1 (Inset A) A5*, B5*	DEERWOOD PARK DR. A2 (Inset H) A2*
CO 36 A1 (Inset A) A5*	CO 129	B4	CO 232	A1, B1	EVERGREEN DR. A3 (Inset E) C1*
CO 37 A2	CO 131	B4	CO 233	C1	FAWN DR. A2 (Inset H) A2*
CO 38 A1 (Inset A) A5*	CO 132	B5	CO 234	C1	GANDY DR. A3 (Inset E) C1*, C2*
CO 39 A1 (Inset A) A5*	CO 134	B5, C5	CO 235	C1	HIDDEN LAKE DR. A2 (Inset H) A2*
CO 40 A2 (Inset F) A1*, B1*	CO 135	C5	CO 236	C1	HIGHLAND DR. A3 (Inset E) C1*
CO 41 A2 (Inset F) A1*, B1*	CO 137	C5	CO 237	B1	HOLLY SPRINGS DR. A3 (Inset E) C1*, C2*
CO 42 A1 (Inset A) A5*	CO 138	C5	CO 238	B2	HUMMINGBIRD LN. A2 (Inset H) A2*
CO 43 A2 (Inset F) B1*	CO 139	C4, C5	CO 239	B2	JANICE DR. A3 (Inset E) C1*
CO 45 A2	CO 140	C4	CO 240	C2	MIKE DR. A3 (Inset E) C1*
CO 46 A2	CO 141	C4	CO 241	B3	PAT RD. A3 (Inset E) C1*
CO 48 A3	CO 142	C5	CO 243	B2	PATRICIA DR. A3 (Inset E) C1*, C2*
CO 49 A3	CO 143	C4	CO 245	C3	PINE INDGE DR. A3 (Inset E) C1*
CO 50 A3	CO 144	C4	CO 246	A3 (Inset D) C2*	RIDGE RD. A3 (Inset E) C1*
CO 53 A3 (Inset E) C1*, C2*	CO 145	C4	CO 247	A3	RIDGEWOOD DR. A3 (Inset E) C1*, C2*
CO 54 A3	CO 146	C4	CO 248	A1	ROBIN RD. A3 (Inset E) C1*
CO 55 C1, C2 (Inset B) B5*, C5*	CO 147	C4, C5	CO 250	C2 (Inset B) C5*	ROLLING OAK DR. C2 (Inset B) C5*
CO 56 A3	CO 148	C5	CO 251	C4	SAMUELS DR. A3 (Inset E) C1*
CO 57 A3	CO 149	C5	CO 252	C4 (Inset C) C4*	SANDERS RD. A2 (Inset H) A2*
CO 58 A2, A3, B2	CO 150	C5	CO 253	C4 (Inset C) C4*	SCOTT RD. A3 (Inset E) C1*
CO 59 B3	CO 151	A3	CO 254	C4	STEVE DR. A3 (Inset E) C1*
CO 60 B2	CO 152	A3	CO 256	C4	TAMARA DR. A3 (Inset E) C1*
CO 61 B2	CO 153	B1	CO 257	C4	TAMMY LN. A3 (Inset E) C1*, C2*
CO 64 B2	CO 154	B3, B5, C2 (Inset B) C5*	CO 258	C4	
CO 65 B3	CO 155	A4	CO 259	C4	
CO 66 B3	CO 156	C2	CO 260	C4	
CO 67 C2	CO 157	B3	CO 261	B4	
CO 68 C2, C3	CO 158	A2 (Inset F) B1*	CO 262	A4	
CO 69 C2	CO 160	B2	CO 267	C3	
CO 70 C2, C3	CO 162	A2 (Inset F) A1*	CO 268	A3	
CO 71 C3	CO 163	A2 (Inset F) A1*	CO 273	B1	
CO 72 C2	CO 164	B1	CO 274	A1	
CO 73 C2	CO 165	A1 (Inset A) A5*	CO 275	A4	
CO 74 C3	CO 166	A1 (Inset A) A5*	CO 276	A3	
CO 75 C3 (Inset D) C2*	CO 167	B3	CO 279	A3	
CO 76 C3 (Inset D) C2*	CO 168	B3	CO 292	A2 (Inset F) A1*	
CO 77 C3	CO 169	B3	CO 293	A4	
CO 79 C3	CO 170	A1, A2 (Inset H) A2*	CO 294	A4	
CO 80 C2	CO 172	C4	CO 295	A2 (Inset G) A1*	
CO 81 B4	CO 173	B1	CO 296	A2 (Inset G) A1*	
CO 82 B4, B5, C4	CO 174	A1 (Inset A) B5*	CO 297	A2 (Inset G) A1*	
CO 83 B4	CO 175	B4	CO 298	A2 (Inset G) A1*	
CO 84 B4, B5	CO 177	B3	CO 299	A2 (Inset G) A1*	
CO 86 B4	CO 178	A2 (Inset F) B1*	CO 428	A1 (Inset A) A5*	
CO 87 B4	CO 180	B1	CO 430	C4	
CO 88 B3	CO 182	C2 (Inset B) C5*	CO 431	B3	
CO 89 B3	CO 183	C1	CO 432	B3	
CO 90 B3, B4	CO 185	C3	CO 433	C5	
CO 91 B3	CO 186	C4 (Inset C) C3*, C4*	CO 434	B1	
CO 92 B4	CO 188	A1 (Inset A) A5*	CO 436	A3, B3, C3	
CO 94 B4	CO 189	A1 (Inset A) A5*	CO 437	B3	
CO 95 A4, B4	CO 190	C1 (Inset B) C5*	CO 440	B3	

STREET NAMES NOT SHOWN

1. CO 171	C4		20. CO 280	A3	
2. CO 464	C4		21. CO 278	A3	
3. CO 463	C4		22. CO 277	A3	
4. CO 187	C4		23. CO 429	A3	
5. CO 255	C4		24. CO 44	A2	
6. CO 495	C4		25. CO 178	A1	
7. CO 496	C4		26. CO 249	A1	
8. CO 266	C4		27. CO 559	A2	
9. CO 184	C3		28. CO 560	A2	
10. CO 85	B4		29. CO 485	A4	
11. CO 439	B4		30. CO 491	A4	
12. CO 474	B3		31. CO 493	A4	
13. CO 63	B2		32. CO 111	A4	
14. CO 438	A4		33. CO 110	A4	
15. CO 176	A4		34. CO 133	A4	
16. CO 93	A3, A4		35. CO 120	A5	
17. CO 498	A4		36. CO 207	A1 (Inset A) A5*	
18. CO 159	A3		37. CO 206	A1 (Inset A) A5*	
19. CO 268	A3				

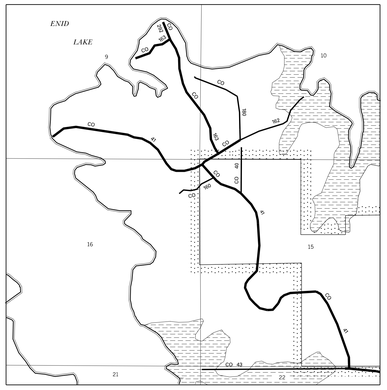

Inset F
T 11 S R 6 W

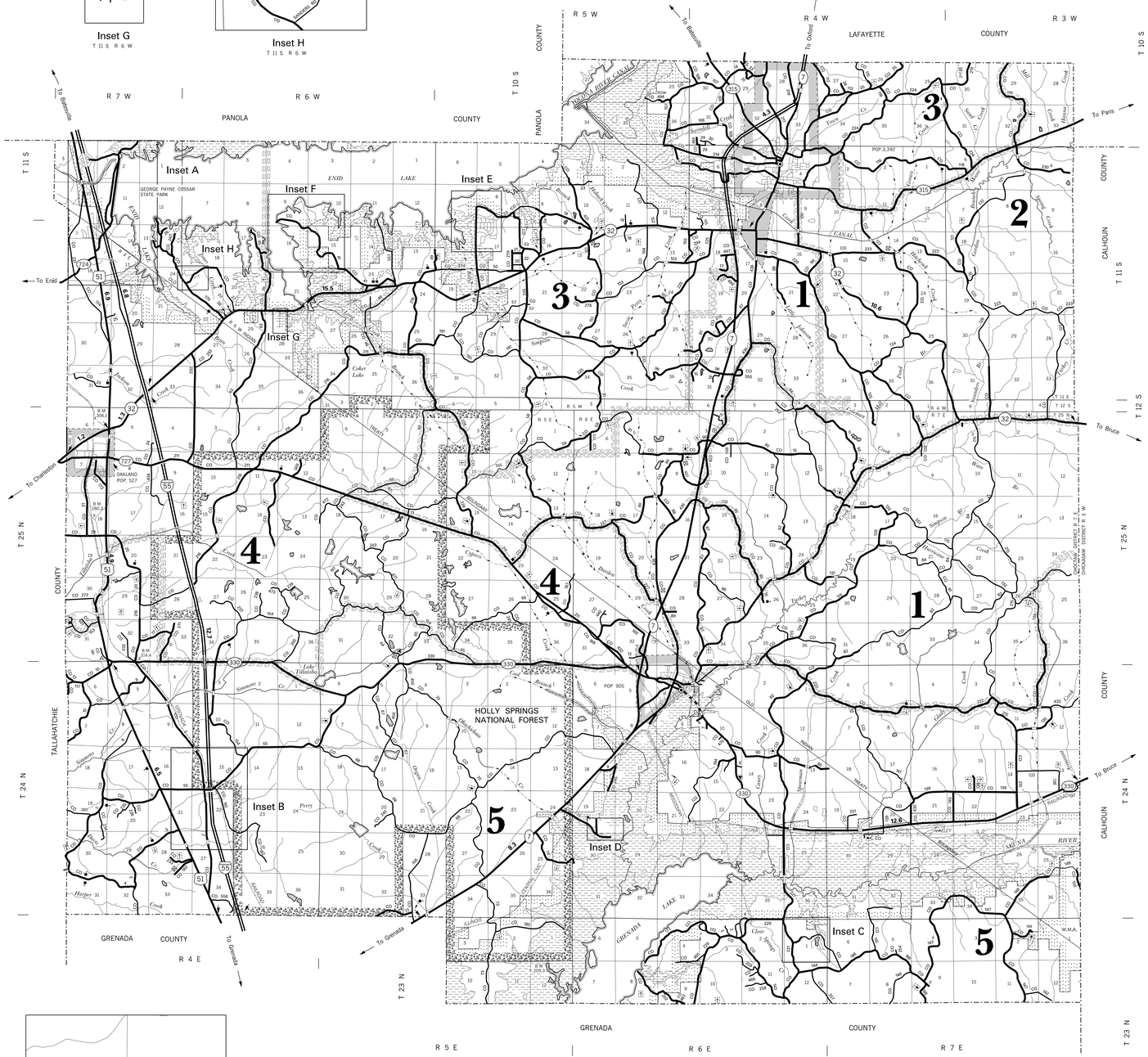

Inset G
T 11 S R 6 W

Inset H
T 11 S R 6 W

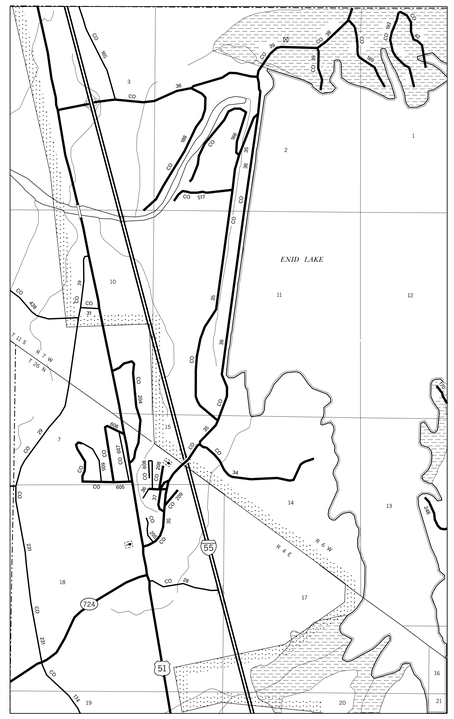

Inset A
T 11 S R 7 W

Inset B
T 24 N R 4 E

LEGEND

ROADS AND ROADWAY FEATURES

UNIMPROVED ROAD
GRAVEL
PAVED ROAD
UNDIVIDED HIGHWAY
DIVIDED HIGHWAY
INTERSTATE SYSTEM
CITY STREETS

HIGHWAY BRIDGES

BRIDGE 50 FEET AND OVER
DRAWBRIDGE
FERRY (FREE OR TOLL)
HIGHWAY GRADE SEPARATION
HIGHWAY INTERCHANGE

ROAD SYSTEM DESIGNATION

INTERSTATE NUMBERED 20
U.S. NUMBERED 80
STATE NUMBERED 11 493

RAILROADS

RAILROAD STATION
GRADE CROSSING
RAILROAD ABOVE
RAILROAD BELOW

AIRPORTS

MILITARY AIRPORT
AIRPORT, LIMITED FACILITIES
LANDING AREA OR STRIP (INCLUDING PRIVATE AIR FIELDS)
AIRPORT, COMPLETE FACILITES
AIRWAY LIGHT BEACON

DRAINAGE AND NATURAL FEATURES

NARROW STREAM
DRAINAGE DITCH
LAKES AND RESERVOIRS
OVERFLOW LAND
MARSH OR SWAMP LAND

BOUNDARIES

STATE BOUNDARY
COUNTY BOUNDARY
BEAT LINE
CONGRESSIONAL TOWNSHIP
SECTION LINE
NATIONAL OR STATE FOREST
RESERVATION, PARKS ETC.
URBAN AREA COMPACT
INCORPORATED PLACES
UNINCORPORATED DELIMITED AREAS

NAVIGATION

DOCK, PIER, OR LANDING
LEVEE OR DIKE
LEVEE OR DIKE WITH ROAD

OBSERVATION OR LOOKOUT TOWER
HIGHWAY GARAGE
POST OFFICE
POWER PLANT
WEIGHT STATION
HOSPITAL
SEWAGE DISPOSAL PLANT
COMMUNITY CENTER OR TOWNHALL
NATIONAL PARK GARAGE
FIRE STATION
PUBLIC LIBRARY
SANITARY LAND FILL
CORRECTIONAL INSTITUTION
POLICE STATION
GRAVEL PIT
REST AREA

CONSERVATION AND RECREATION

MOTEL OR HOTEL
CAMP OR LODGE
HISTORIC OR SCENIC SITE
FAIR GROUNDS OR RACE COURSE
SMALL PARK
GOLF COURSE OR COUNTRY CLUB

INDUSTRIAL

FACTORY OR INDUSTRY
SEASONAL INDUSTRY

CHURCHES AND CEMETERIES

CHURCH
CEMETERY
CHURCH WITH CEMETERY ADJACENT

EDUCATION

SCHOOL

MISCELLANEOUS STRUCTURES

ARMORY
FORT, ARMY CAMP

CITY AND VILLAGE CENTERS

COUNTY SEAT
OTHER CITIES AND VILLAGES

MISCELLANEOUS

TRIANGULATION STATION
BENCH MARK WITH ELEVATION B M X 212.4

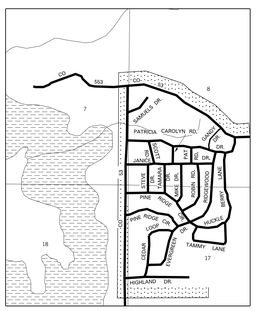

Inset E
T 11 S R 5 W

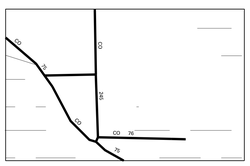

Inset D
T 24 N R 6 E

SCALE IN KILOMETERS
0 1 2
0 ¼ ½ ¾ 1
SCALE FOR ENLARGEMENTS IN MILES

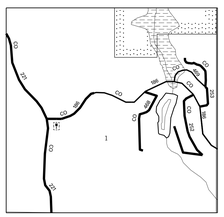

Inset C
T 24 N R 6 E

MISSISSIPPI DEPARTMENT OF TRANSPORTATION
COPYRIGHT LICENSE AGREEMENT

With the purchase of this map, the Mississippi Department of Transportation grants you the right to use the copyrighted map as set forth below.

The map is owned by the Mississippi Department of Transportation and is protected by the United States copyright laws and international provisions. You are required to treat the map like any other copyright material except that you may copy the map in whole or in part, without modification, provided the notice of copyright by the Mississippi Department of Transportation is displayed in a prominent visible location on each copy.

You have a royalty-free right to reproduce and distribute the copyrighted map in whole or in part, without modification, provided the Mississippi Department of Transportation copyright notice is displayed in a prominent visible location on each reproduction.

Any modification of a map viable this agreement and revokes your license to use, copy, and distribute the map. Use of modified maps is strictly prohibited and is subject to prosecution under State and Federal laws.

This agreement is governed by the laws of the State of Mississippi, U.S. Federal Law, and U.S. International Treaties.

Should you have any questions concerning this agreement, please write: Mississippi Department of Transportation, Planning Division, Post Office Box 1850, Jackson, Mississippi 39215-1850

DATA SOURCES

2014 ASCS AERIAL PHOTOS
1987 USGS DLG
2001 MDOT FIELD INVENTORY
2010 POPULATION 12,678
2012 BEAT LINES

GENERAL HIGHWAY MAP

YALOBUSHA COUNTY

MISSISSIPPI

© 2015

MISSISSIPPI DEPARTMENT OF TRANSPORTATION
PLANNING DIVISION
IN COOPERATION WITH THE
U.S. DEPARTMENT OF TRANSPORTATION
FEDERAL HIGHWAY ADMINISTRATION

TRANSVERSE MERCATOR PROJECTION,
STATE PLANE COORDINATE SYSTEM 1983

SCALE IN KILOMETERS
2 1 0 1 2 3 4 5
1 0 1 2 3
SCALE IN MILES

THIS MAP WAS COMPUTER GENERATED