LEGEND

ROADS AND ROADWAY FEATURES

- UNIMPROVED ROAD
- GRAVEL
- PAVED ROAD
- UNDIVIDED HIGHWAY
- DIVIDED HIGHWAY
- INTERSTATE SYSTEM
- CITY STREETS

HIGHWAY BRIDGES

- BRIDGE 50 FEET AND OVER
- DRAWBRIDGE
- FERRY (FREE OR TOLL) — FF, TF
- HIGHWAY GRADE SEPARATION
- HIGHWAY INTERCHANGE

ROAD SYSTEM DESIGNATION

- INTERSTATE NUMBERED — 20
- U.S. NUMBERED — 80
- STATE NUMBERED — 11, 493

RAILROADS

- RAILROAD STATION
- GRADE CROSSING
- RAILROAD ABOVE
- RAILROAD BELOW

AIRPORTS

- MILITARY AIRPORT
- AIRPORT, LIMITED FACILITIES
- LANDING AREA OR STRIP (INCLUDING PRIVATE AIR FIELDS)
- AIRPORT, COMPLETE FACILITIES
- AIRWAY LIGHT BEACON

DRAINAGE AND NATURAL FEATURES

- NARROW STREAM
- DRAINAGE DITCH
- LAKES AND RESERVOIRS
- OVERFLOW LAND
- MARSH OR SWAMP LAND

BOUNDARIES

- STATE BOUNDARY
- COUNTY BOUNDARY
- BEAT LINE
- CONGRESSIONAL TOWNSHIP
- SECTION LINE
- NATIONAL OR STATE FOREST
- RESERVATION, PARKS ETC.
- URBAN AREA COMPACT
- INCORPORATED PLACES
- UNINCORPORATED DELIMITED AREAS

NAVIGATION

- DOCK, PIER, OR LANDING
- LEVEE OR DIKE
- LEVEE OR DIKE WITH ROAD

CITY AND VILLAGE CENTERS

- COUNTY SEAT
- OTHER CITIES AND VILLAGES

MISCELLANEOUS

- TRIANGULATION STATION
- BENCH MARK WITH ELEVATION — B.M. 212.4

PUBLIC SERVICE FACILITIES

- OBSERVATION OR LOOKOUT TOWER
- HIGHWAY GARAGE
- POST OFFICE
- POWER PLANT
- WEIGHT STATION
- HOSPITAL
- SEWAGE DISPOSAL PLANT
- COMMUNITY CENTER OR TOWNHALL
- NATIONAL PARK GARAGE
- FIRE STATION
- PUBLIC LIBRARY
- SANITARY LAND FILL
- CORRECTIONAL INSTITUTION
- POLICE STATION
- GRAVEL PIT
- REST AREA — RA

CONSERVATION AND RECREATION

- MOTEL OR HOTEL
- CAMP OR LODGE
- HISTORIC OR SCENIC SITE
- FAIR GROUNDS OR RACE COURSE
- SMALL PARK — SP
- GOLF COURSE OR COUNTRY CLUB

INDUSTRIAL

- FACTORY OR INDUSTRY
- SEASONAL INDUSTRY

CHURCHES AND CEMETERIES

- CHURCH
- CEMETERY
- CHURCH WITH CEMETERY ADJACENT

EDUCATION

- SCHOOL

MISCELLANEOUS STRUCTURES

- ARMORY
- FORT, ARMY CAMP

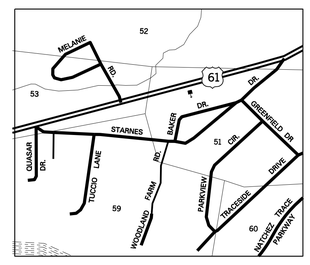

Inset B
T 7 N R 2 W

SCALE IN KILOMETERS 0 1 2
SCALE FOR ENLARGEMENTS IN MILES 0 ¼ ½ ¾ 1

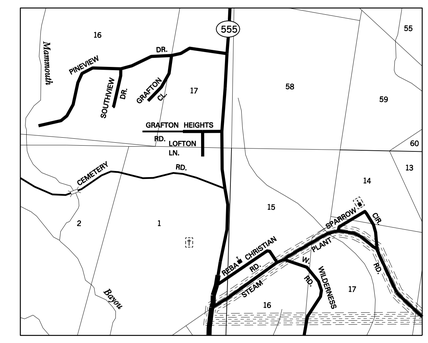

Inset A
T 7 N T 8 N R 2 W R 3 W

SCALE IN KILOMETERS 0 1 2
SCALE FOR ENLARGEMENTS IN MILES 0 ¼ ½ ¾ 1

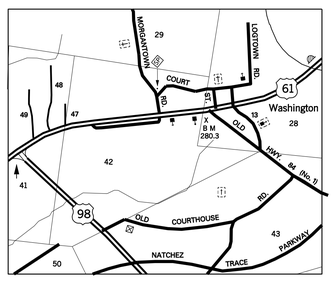

Inset C
T 7 N R 2 W

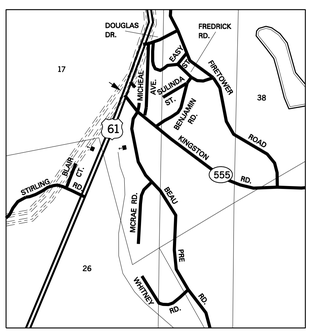

Inset F
T 6 N R 2 W R 3 W

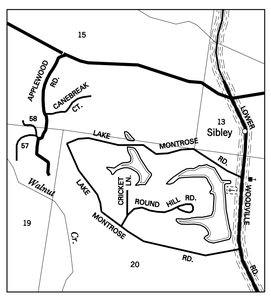

Inset H
T 5 N R 3 W

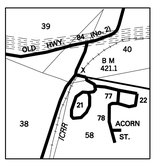

Inset D
T 7 N R 2 W

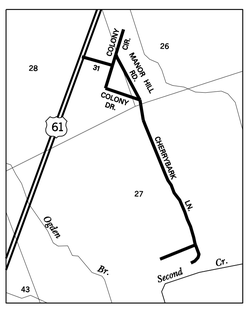

Inset G
T 6 N R 3 W

SCALE IN KILOMETERS 0 1 2
SCALE FOR ENLARGEMENTS IN MILES 0 ¼ ½ ¾ 1

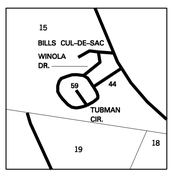

Inset J
T 6 N R 4 W

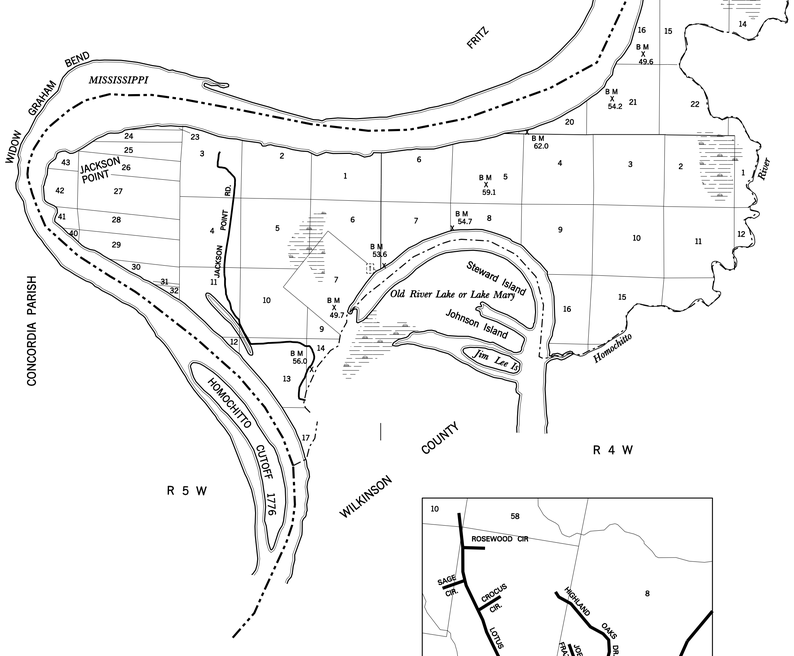

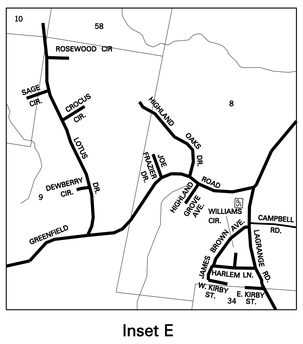

Inset E
T 6 N R 3 W

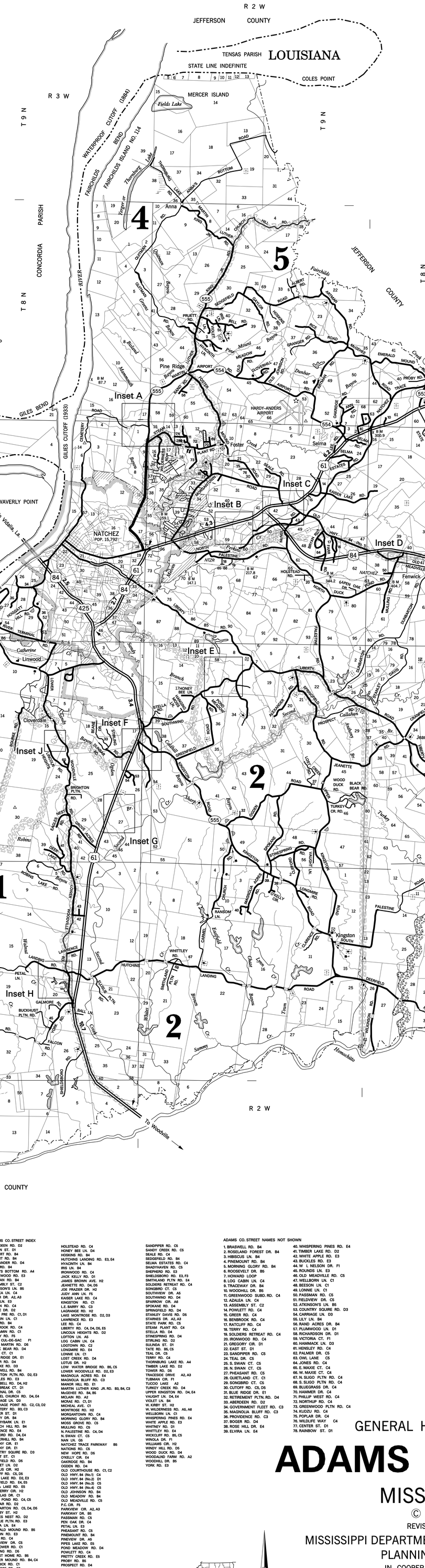

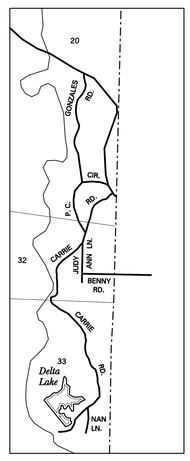

Inset I
T 5 N R 1 W

ADAMS CO. STREET INDEX

ABERDEEN RD. D2
ACORN ST. D1
AIRPORT RD. B4
ALBERT RD. B4
ALEXANDER RD. D4
ANN RD. B4
ANNA'S BOTTOM RD. A4
APPLEWOOD RD. E3
ARTMAN RD. B4
ASSEMBLY ST. C2
ATKINSON'S LN. B5
AZALEA LN. C4
BAKER DR. A2, A3
BALL LN. E3
BAYAN RD. C4
BEANE DR. D2
BEAU PRE RD. C1, D1
BEESON LN. C1
BELL RD. B4
BENBROOK RD. C4
BENJAMIN RD. C1
BENNY RD. F5
BILLS CUL-DE-SAC F1
BILLY MARTIN RD. D6
BLACK BEAR RD. D4
BLAIR CT. C1
BLUE RIDGE DR. E1
BOGER RD. D4
BOURKE RD. D3
BRASWELL RD. B4
BRIGHTON PLTN. RD. D2, E3
BUCKLES RD. E3
CAMPBELL RD. D4, H2
CANEBREAK CT. D1
CARDINAL DR. C5
CARMEL CHURCH RD. D4, E4
CARRIAGE LN. D3
CARTHAGE POINT RD. C2, C3, D2
CEMETERY RD. B3, C3
CENTER ST. D1
CEWAY DR. B4
CHERRYBARK LN. E1
CHURCH HILL RD. B4
CLARENCE RD. E4
CLIFFORD RD. D4, E4
CLOVERHILL RD. B4
COLONY CIR. E1
COLONY DR. E1
COUNTRY SQUIRE RD. D3
COURT ST. C1
CRANFIELD RD. D6
CRICKET LN. D2
CROCUS CIR. H2
CUTOFF RD. C5, D5
DEER LAKE RD. D2, E3
DEERFIELD RD. E4, E5
DELTA LAKE RD. E6
DEWBERRY CIR. H2
DOUGLAS DR. C1
DUCK POND RD. C4, C5
DUNBAR RD. D2
DUNBARTON RD. C5, D4, D5
E. KIRBY ST. H2
EAGLES NEST RD. D2
ELLISLIE PLTN. RD. E3
ELVIRA LN. E4
EMERALD MOUND RD. B5
FALCON RD. E3
FARR RD. C4
FIELDVIEW DR. C5
FIRETOWER RD. C1
FLEMING RD. D6
FOREST HOME RD. B6
FOSTER MOUND RD. B4, C4
FREDRICK RD. C1
GALMORE RD. E3
GARDEN CITY RD. D6, E6, F6
GAYLOR RD. B4
GONZALES RD. F6
GOVERNMENT FLEET RD. C3
GRAFTON CL. A5
GRAFTON HEIGHTS RD. A6
GRANGER RD. B4
GREENFIELD DR. H2
GREENWOOD SUBD. RD. C4
GREER RD. C4
GREGORY CIR. D1
GROVE ACRES RD. D2
HALL RD. C6
HANGING MOSS LN. D4
HARLEM LN. H2
HIBISCUS LN. B4
HIGHLAND GROVE AVE. H2
HIGHLAND OAKS DR. H2
HOBO FORK RD. C5
HOGGATT HILL RD. C3
HOLSTEAD RD. C4
HONEY BEE LN. D4
HOSKINS RD. B4
HUTCHINS LANDING RD. E3, E4
HYACINTH LN. B4
IRIS LN. B4
IRONWOOD RD. C4
JACK KELLY RD. D1
JAMES BROWN AVE. H2
JEANETTE RD. D4, D6
JOE FRAZIER DR. H2
JUDY ANN LN. F6
KAISER LAKE RD. C4
KINGSTON RD. C1
L.E. BARRY RD. C3
LAGRANGE RD. H2
LAKE MONTROSE RD. D2, D3
LAWRENCE RD. E3
LEE RD. C4
LIBERTY RD. C4, D4, D5, E5
LINCOLN HEIGHTS RD. D2
LOFTON LN. A6
LOG CABIN LN. C4
LOGTOWN RD. C2
LONGMIRE RD. E4
LONNIE LN. C1
LOST CREEK RD. D4
LOTUS DR. H2
LOW WATER BRIDGE RD. B6, C5
LOWER WOODVILLE RD. D2, E3
MAGNOLIA ACRES RD. E4
MAGNOLIA BLUFF RD. C3
MANOR HILL RD. E1
MARTIN LUTHER KING JR. RD. B3, B4, C3
McGEHEE RD. B4, B6
MCLAIN RD. A2
MCRAE RD. C1, D1
MICHEAL AVE. C1
MONTROSE RD. H2
MORGANTOWN RD. C4
MORNING GLORY RD. B4
MOSS GROVE RD. C5
MULLING RD. C5
N. PALESTINE RD. C4, D4
N. SWAN CT. C5
NAN LN. G5
NATCHEZ TRACE PARKWAY B6
NATIONS RD. C5
NEW HOPE RD. D6
O'KELLY CIR. E4
OAKRIDGE RD. B4
OGDEN RD. D4
OLD COURTHOUSE RD. C1, C2
OLD HWY. 84 (No.1) C4
OLD HWY. 84 (No.2) D1
OLD HWY. 84 (No.3) C5
OLD HWY. 84 (No.4) C5
OLD JOHNSON RD. B4
OLD MEADOW RD. B4
OLD MEADVILLE RD. C5
P.C. CIR. F5
PARKVIEW CIR. A2, A3
PARKWAY DR. B5
PASSMAN RD. C5
PEN OAK DR. C4
PETAL LN. E3
PHEASANT RD. C5
PINEMOUNT RD. B4
PINEVIEW DR. A5
PIPES LAKE RD. E5
POND MEADOW RD. D4
POWLETT RD. C4
PRETTY CREEK RD. E5
PROBY RD. B5
PROSPECT RD. D4
PRUETT RD. B4
QUASAR DR. A2
QUITMAN RD. B3, B4
RAND RD. B4
RANSOM LN. E4
RATCLIFF RD. C4
REBA CHRISTIAN RD. A5
RETIREMENT PLTN. RD. D4
RICE RD. B4
RIVER TERMINAL RD. C3
ROBINS LAKE RD. D2, E3
ROOSEVELT DR. B5
ROSE HILL DR. E4
ROSELAND FOREST DR. B4
ROSEWOOD CIR. G2
ROUND HILL RD. H2
ROUNDS LN. E3
ROXIE RD. D6
S. PALESTINE RD. D5, E4, E5
S. SWAN CT. C5
SAGE CIR. H2
SANDPIPER RD. C5
SANDY CREEK RD. C5
SEALE RD. C4
SEDGEFIELD RD. B4
SELMA ESTATES RD. C4
SHADYHAVEN RD. C5
SHEPHERD RD. E3
SHIELDSBORO RD. E3, F3
SMITHLAND PLTN. RD. E4
SOLDIERS RETREAT RD. C4
SONGBIRD CT. C5
SOUTHVIEW DR. A5
SOUTHWIND RD. D4
SPARROW CIR. A6
SPOKANE RD. D4
SPRINGFIELD RD. D4
STANLEY DAVIS RD. D6
STARNES DR. A2, A3
STATE PARK RD. C5
STEAM PLANT RD. C4
STELLA RD. D4
STINESPRING RD. D4
STIRLING RD. D2
SULINDA ST. D1
TATE RD. B6, C5
TEAL DR. C5
TERRY RD. C4
THORNBURG LAKE RD. A4
TIMBER LAKE RD. D2
TOWER RD. D5
TRACESIDE DRIVE A2, A3
TUBMAN CIR. F1
TUCCO LAKE A2
TURKEY CREEK RD. D4
UPPER KINGSTON RD. D4, E4
VAUGHT LN. D4, E4
VIOLET LN. B4
W. KIRBY ST. H2
W. WILDERNESS RD. A5, A6
WELLBORN LN. C1
WHISPERING PINES RD. E4
WHITE APPLE RD. E3
WHITNEY RD. D1
WHITTLEY RD. E4
WICKCLIFF RD. B5, C5
WINOLA DR. F1
WILLIAMS CIR. H2
WINDY HILL RD. D5
WOOD DUCK RD. D4
WOODALND FARM RD. A2
WOODHILL DR. B5
YORK RD. E3

ADAMS CO. STREET NAMES NOT SHOWN

1. BRASWELL RD. B4
2. ROSELAND FOREST DR. B4
3. HIBISCUS LN. B4
4. PINEMOUNT RD. B4
5. MORNING GLORY RD. B4
6. ROOSEVELT DR. B5
7. HOWARD LOOP
8. LOG CABIN LN. C4
9. TRACEWAY DR. B4
10. WOODHILL DR. B5
11. GREENWOOD SUBD. RD. C4
12. AZALEA LN. C4
13. ASSEMBLY ST. C2
14. POWLETT RD. C4
15. GREER RD. C4
16. BENBROOK RD. C4
17. RATCLIFF RD. C4
18. TERRY RD. C4
19. SOLDIERS RETREAT RD. C4
20. IRONWOOD RD. C4
21. GREGORY CIR. D1
22. EAST ST. D1
23. SANDPIPER RD. C5
24. TEAL DR. C5
25. S. SWAN CT. C5
26. N. SWAN CT. C5
27. PHEASANT RD. C5
28. QUIETLAND CT. C1
29. SONGBIRD CT. C5
30. CUTOFF RD. C5, D5
31. BLUE RIDGE DR. E1
32. RETIREMENT PLTN. RD. D4
33. ABERDEEN RD. D2
34. GOVERNMENT FLEET RD. C3
35. MAGNOLIA BLUFF RD. C3
36. PROVIDENCE RD. C3
37. BOGER RD. D4
38. ROSE HILL DR. E4
39. ELVIRA LN. E4
40. WHISPERING PINES RD. E4
41. TIMBER LAKE RD. D2
42. WHITE APPLE RD. E3
43. BUCKLES RD. E3
44. W. L. NELSON DR. F1
45. ROUNDS LN. E3
46. OLD MEADVILLE RD. C5
47. WELLBORN LN. C1
48. BEESON LN. C1
49. LONNIE LN. C1
50. PASSMAN RD. C5
51. FIELDVIEW DR. C5
52. ATKINSON'S LN. B5
53. COUNTRY SQUIRE RD. D3
54. CARRIAGE LN. D3
55. LILY LN. B4
56. RAND ACRES DR. B4
57. PLUMWOOD LN. D1
58. RICHARDSON DR. D1
59. VICTORIA CT. F1
60. HAMMACK LN. D3
61. HENSLEY RD. C4
62. PALMER DR. C5
63. OWL LANE C5
64. JONES RD. C4
65. E. MAXIE CT. C4
66. W. MAXIE CT. C4
67. N. SLIGO PLTN RD. C4
68. S. SLIGO PLTN RD. C4
69. BLUEGRASS DR. C4
70. HAMMER DR. C4
71. PHILLIP WEST RD. C4
72. NORTHUP RD. C4
73. GREENWOOD PLTN RD. C4
74. KUDZU RD. C4
75. POPLAR DR. C4
76. WILDLIFE WAY C4
77. CENTER ST. D1
78. RAINBOW ST. D1

GENERAL HIGHWAY MAP

ADAMS COUNTY

MISSISSIPPI

© 2001

REVISED: 06/2010

MISSISSIPPI DEPARTMENT OF TRANSPORTATION
PLANNING DIVISION
IN COOPERATION WITH THE
U.S. DEPARTMENT OF TRANSPORTATION
FEDERAL HIGHWAY ADMINISTRATION

TRANSVERSE MERCATOR PROJECTION,
STATE PLANE COORDINATE SYSTEM 1983

SCALE IN KILOMETERS 2 1 0 1 2 3 4 5
SCALE IN MILES 1 0 1 2 3

DATA SOURCES
2010 ASCS AERIAL PHOTOS
1987 USGS DLG
1996 MDOT FIELD INVENTORY
2010 POPULATION 32,297
1995 BEAT LINES

THIS MAP WAS COMPUTER GENERATED

MISSISSIPPI DEPARTMENT OF TRANSPORTATION
COPYRIGHT LICENSE AGREEMENT

With the purchase of this map, the Mississippi Department of Transportation grants you the right to use the copyrighted map as set forth below.

The map is owned by the Mississippi Department of Transportation and is protected by the United States copyright laws and international provisions. You are required to treat the map like any other copyright material except that you may copy the map in whole or in part, without modification, provided the notice of copyright by the Mississippi Department of Transportation is displayed in a prominent location on each copy.

You have a royalty-free right to reproduce and distribute the copyrighted map in whole or in part, without modification, provided the Mississippi Department of Transportation copyright notice is displayed in a prominent visible location on each reproduction.

Any modification of a map voids this agreement and revokes your license to use, copy, and distribute the map. Use of modified maps is strictly prohibited and is subject to prosecution under State and Federal laws.

This agreement is governed by the Laws of the State of Mississippi, U.S. Federal Law, and U.S. International Treaties.

Should you have any questions concerning this agreement, please write: Mississippi Department of Transportation, Planning Division Post Office Box 1850, Jackson, Mississippi 39215-1850.