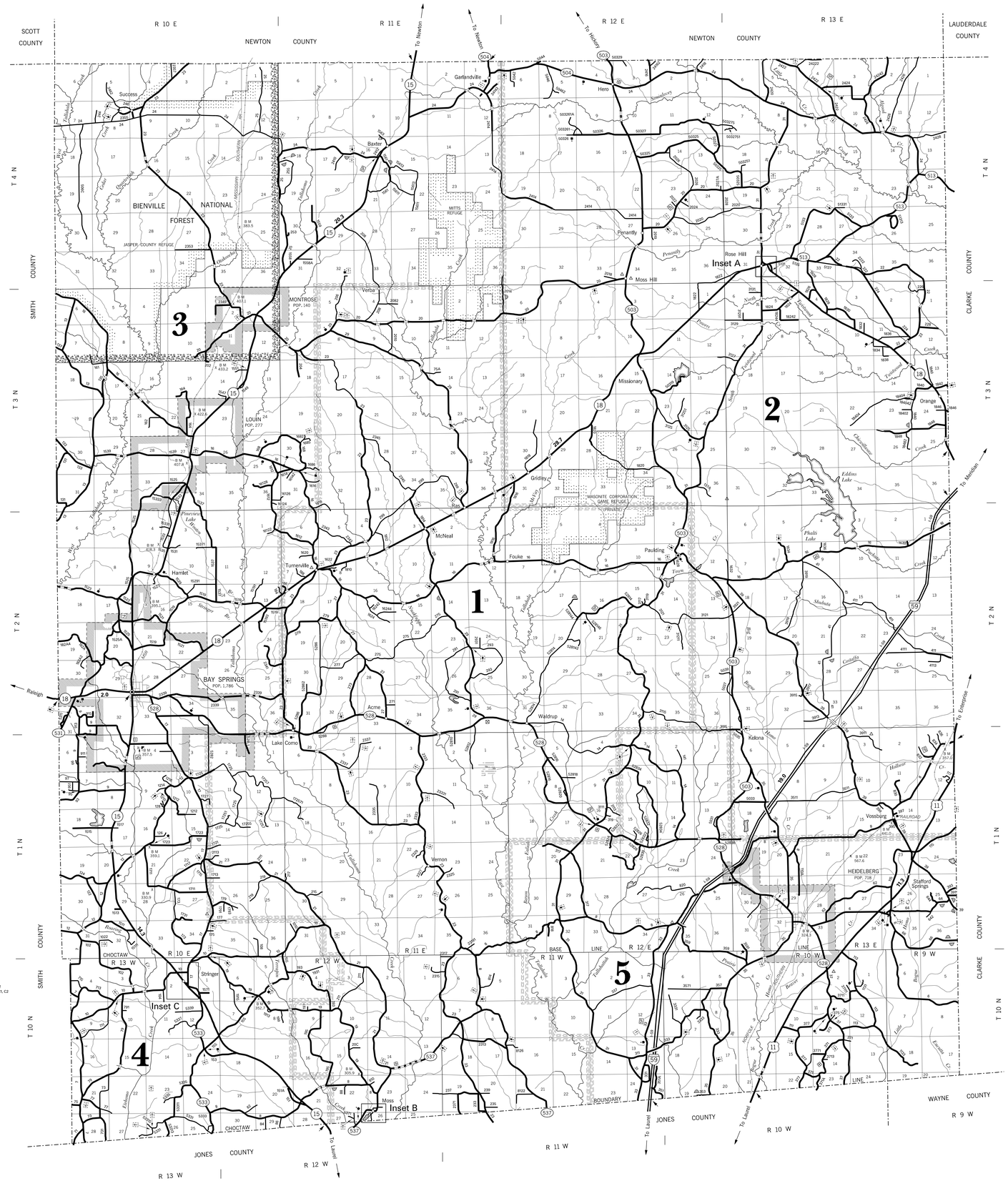

Inset A
T 4 N R 13 W

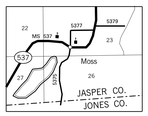

Inset B
T 10 N R 12 W

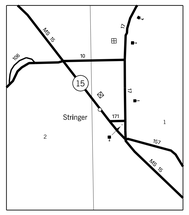

Inset C
T 10 N R 13 W

SCALE IN KILOMETERS
0 1 2

SCALE FOR ENLARGEMENTS IN MILES
0 ¼ ½ ¾ 1

LEGEND

ROADS AND ROADWAY FEATURES
- UNIMPROVED ROAD
- GRAVEL
- PAVED ROAD
- UNDIVIDED HIGHWAY
- DIVIDED HIGHWAY
- INTERSTATE SYSTEM
- CITY STREETS

HIGHWAY BRIDGES
- BRIDGE 50 FEET AND OVER
- DRAWBRIDGE
- FERRY (FREE OR TOLL)
- HIGHWAY GRADE SEPARATION
- HIGHWAY INTERCHANGE

ROAD SYSTEM DESIGNATION
- INTERSTATE NUMBERED — 20
- U.S. NUMBERED — 80
- STATE NUMBERED — 11, 493

RAILROADS
- RAILROAD STATION
- GRADE CROSSING
- RAILROAD ABOVE
- RAILROAD BELOW

AIRPORTS
- MILITARY AIRPORT
- AIRPORT, LIMITED FACILITIES
- LANDING AREA OR STRIP (INCLUDING PRIVATE AIR FIELDS)
- AIRPORT, COMPLETE FACILITIES
- AIRWAY LIGHT BEACON

DRAINAGE AND NATURAL FEATURES
- NARROW STREAM
- DRAINAGE DITCH
- LAKES AND RESERVOIRS
- OVERFLOW LAND
- MARSH OR SWAMP LAND

BOUNDARIES
- STATE BOUNDARY
- COUNTY BOUNDARY
- BEAT LINE
- CONGRESSIONAL TOWNSHIP
- SECTION LINE
- NATIONAL OR STATE FOREST
- RESERVATION, PARKS ETC.
- URBAN AREA COMPACT
- INCORPORATED PLACES
- UNINCORPORATED DELIMITED AREAS

NAVIGATION
- DOCK, PIER, OR LANDING
- LEVEE OR DIKE
- LEVEE OR DIKE WITH ROAD

CITY AND VILLAGE CENTERS
- COUNTY SEAT
- OTHER CITIES AND VILLAGES

MISCELLANEOUS
- TRIANGULATION STATION
- BENCH MARK WITH ELEVATION — B M 22.4

PUBLIC SERVICE FACILITIES
- OBSERVATION OR LOOKOUT TOWER
- HIGHWAY GARAGE
- POST OFFICE
- POWER PLANT
- WEIGHT STATION
- HOSPITAL
- SEWAGE DISPOSAL PLANT
- COMMUNITY CENTER OR TOWNHALL
- NATIONAL PARK GARAGE
- FIRE STATION
- PUBLIC LIBRARY
- SANITARY LAND FILL
- CORRECTIONAL INSTITUTION
- POLICE STATION
- GRAVEL PIT
- REST AREA — RA

CONSERVATION AND RECREATION
- MOTEL OR HOTEL
- CAMP OR LODGE
- HISTORIC OR SCENIC SITE
- FAIR GROUNDS OR RACE COURSE
- SMALL PARK — SP
- GOLF COURSE OR COUNTRY CLUB — G

INDUSTRIAL
- FACTORY OR INDUSTRY
- SEASONAL INDUSTRY

CHURCHES AND CEMETERIES
- CHURCH
- CEMETERY
- CHURCH WITH CEMETERY ADJACENT

EDUCATION
- SCHOOL

MISCELLANEOUS STRUCTURES
- ARMORY
- FORT, ARMY CAMP

GENERAL HIGHWAY MAP
JASPER COUNTY
MISSISSIPPI

© 1998

REVISED: 07/2009

MISSISSIPPI DEPARTMENT OF TRANSPORTATION
PLANNING DIVISION
IN COOPERATION WITH THE
U.S. DEPARTMENT OF TRANSPORTATION
FEDERAL HIGHWAY ADMINISTRATION

TRANSVERSE MERCATOR PROJECTION,
STATE PLANE COORDINATE SYSTEM 1983

SCALE IN KILOMETERS
2 1 0 1 2 3 4 5

SCALE IN MILES
1 0 1 2 3

DATA SOURCES
1991 ASCS AERIAL PHOTOS
1987 USGS DLG
1996 MDOT FIELD INVENTORY
2010 POPULATION 17,062
1983 BEAT LINES

THIS MAP WAS COMPUTER GENERATED

MISSISSIPPI DEPARTMENT OF TRANSPORTATION
COPYRIGHT LICENSE AGREEMENT

With the purchase of this map, the Mississippi Department of Transportation grants you the right to use the copyrighted map as set forth below.

The map is owned by the Mississippi Department of Transportation and is protected by United States copyright laws and applicable international provisions. You are required to treat the map and any other copyright material except that you may copy the map in whole or in part, without modification, provided the notice of copyright by the Mississippi Department of Transportation is displayed in a prominent visible location on each copy.

You have a royalty-free right to reproduce and distribute the copyrighted map in whole or in part, without modification, provided the Mississippi Department of Transportation copyright notice is displayed in a prominent visible location on each reproduction.

Any modification of a map voids this agreement and revokes your license to use, copy, and distribute the map. Use of modified maps is strictly prohibited and is subject to prosecution under State and Federal laws.

This agreement is governed by the laws of the State of Mississippi, U.S. Federal Law, and U.S. International Treaties.

Should you have any questions concerning this agreement, please write: Mississippi Department of Transportation, Planning Division, Post Office Box 1850, Jackson, Mississippi 39215-1850

JASPER COUNTY INDEX

6	D4, E4, E5
7	D1, E1
8	D2, D3, D4, E1, E2, E3
9	C1, D1,
10	A6, D1, D2, E1
12	D1, C1
13	C1, C2
14	B3, C3
16	B1, B2, C2, C3,C4, C5
17	A1, C1, D1, E1
19	E1, E2
20	A3, A4, B1, B2, B3
20C	E2
21	D1, D2, E2
22	A4, B4
23	A1, B1, B2, C1, D2, E2
24	A1, A2, A3, A4
25	A1, A2
27	B2
29	B2
29	A4, A5, B3, B4, C3, D3, E3
33	D3, E3
35	D4, E3, E4
37	E4
39	C4, D4, D5
41	C4
62	D4
64	D4
66	D4
71	E1
73	E1
75A	B2
75	E1
77	E1
79	E1
82	E1
84	E1
86	E1
88	E2
93	D1
95	D1
97	D1
99	D1
102	D1, E1
104	E1
106	A6
108	D1
110A	D4
111	E4
113	E4
115	D4, D5
117	D4
122	D1
124	D1
126	D1
128	D1
131	B1
133	B1
135	B1
137	B1, E2
137A	B3
141	C3
151	E2
151A	E2
153	E1
155	E1, E2
157	A7
161	B1
162	B1
164	B2
168	B1, B2
171	A7
173	D1
175	D1
177	D1
179	D1
182A	C1
182A2	C1
182A4	C1
184	C1, C2
186	C2
188	C2
193	E2
195	E2
197	E2
199	E2
202	B1
204	B1
206	B2
208	A2, B2
211	E2
215	D2
217	D2
219	D1
222	A4
224	B4
226	B4
228	B4
233	E2
235	E2
237	E2
239	E2
244	A1
246	A1
253	A2
255	A2
257	E4
271	C2
273	C2
275	C2
277	C2
279	C2
291	C2
293	C2, C3
299	B2, C2
311	E3
317	D3
319	D3
331	E3
333	E3
337	E3
339	E3
341A	E3
353	E3
357	E4
359	D3, D4, E4
371	E4
371A	E4
373	E4
375	E4
377	E4
391	D5
393	D5
395	D4
397	D4
399	D4
411	C4,C5
506C	A1
528-1	D1
642	D4
644	D4
711	E1
713	E1
715	E1
731	E1
791	E1
810	E2
814	E2
818	D3
820	D3
830	D4
832	D4
834	D4
836	D4
911	D1
913	C1
915	C1
919	C1
951	D1
1010	D2
1022	D1
1131	E4
1133	E4
1210	D1
1212	D1
1214	D1
1216	D1
1511	D1
1513	D1
1515	D1
1517	D1
1519	C1, C2
1521	C1
1523	C1
1525	B1, C1
1525A	C1
1527	C1
1529	C1
1531	C1
1533	B1, C1
1535	C1
1537	B1, C1
1539	B1
1547	B1
1549	B1
1551	B1
1558	A2
1558A	A2
1559	A2
1561	A2
1563	A2
1571	E1
1612	B1, C2
1614	B2
1616	B2
1618	B2
1620	C2
1622	C2
1624	C2
1628	C3
1630	C3
1634	C4
1636	C4
1638	C4
1682	B2
1685	B2
1686	B2
1711	D1
1713	D1
1715	D1
1717	D1
1721	D1
1723	D1
1725	D1
1727	D1
1731	D1
1791	D1
1793	D1
1810	C2
1812	C2
1814	C2
1816	B3, C2, C3
1818	B3
1820	B3
1822	A3, A4, B3
1824	B4
1826	B4
1828	A4, B4, C3
1830	B4
1832	B4
1834	B4
1836	B4
1838	B4
1840	B4
1842	B4, B5
1844	B4, B5
1846	B4, B5
1913	E1
1915	E1
1921	E2
2019	B2
2014	B3
2018	A3
2019	A3
2020	A3,A4
2022	A3
2024	A3
2026	A3
2027A	A3, A4
2028	A3
2082	B2
2111	D1
2113	D1
2222	A4
2313	E2
2315	E2
2317	E2
2325	D2
2327	D2
2329	D2
2333	D2
2335	D2
2337	D2
2339	C1
2341	C1
2343	C2
2345	B2
2349	B1
2353	A1
2355	A1
2357	A1
2371	E2
2410	A2
2412	A2
2414	A2, A3
2416	A3
2418	A3
2420	A4
2422	A4
2424	A4
2426	A4
2428	A4
2462	A1
2931	C2
3111	D3
3113	D3
3115	C3, C4
3117	C3
3119	C3
3121	C3
3125	B3
3127	B3, B4
3129	B4
3131	B4
3133	A5
3331	E3
3333	E3
3411	D4
3571	E3
3591	D4, E4
3771	E4
3773	E4
3775	E4
3911	D4
3913	C4
3915	C4
3917	C4
3919	C4
3921	C4
3923	C4
3911	C4
4111	C4
4113	C4
5031	D3
5033	D4
5035	D4
5037	C4
5039	C4
5042	A3
5044	A3
5046	A3
5131	A6
5133	A4
5135	A4
5137	A4
5262	D1
5286	C2
5288	C2
5311	C1
5331	E1
5333	E1
5335	E1
5337	E1
5339	E1
5371	E2
5375	A6
5377	A6
5379	A6
8122	E3
8126	E3
15111	C1
15161	C1
15163	C1
15261	C1
15321	C1
15335	B1
15371	C1
15411	A2
15613	A2
16122	C1
16124	B2
16126	B2
16128	B1
16142	B2
16242	C2
16244	C2
17201	D1
17255	D1
17257	D1
18242	B4
18244	B4
18402	B4
18404	B4
18482	B4
23191	D2
23331	D2
24143	A2
24162	A3
24222	A4
24242	A4
31211	C3
31251	B3
31291	B4
37111	E4
50219	B3
50325	A3, A4
50326	A3
50327	A3
50329	A3
50462	A3
51313	A4
51331	A4
52810	D2
52812	D2
52814	C3
52816	D3
52818	D3
52830	D3
52822	D3
52824	D3
52826	D3
52828	D3
52830	D3
52832	D3
52834	D3
52836	D4
52842	C2
53311	E1
53313	E1
53315	E1
172571	D1, D2
184042	B4
502201	A4
502261	A3
502261A	A3
503275	A4
528142	C3
528144	C3
528146	C3
528322	D3
502701	A4
I-59	C4, D3, E3
MS 15	A2, A6, A7, B1, D1, E1, E2
MS 18	A4, A5, B2, B3, B4, B5, C1, C2
MS 503	A3, B3, C3, C4, D4
MS 504	A2, A3
MS 513	A4, A5
MS 528	C1, C2, C3, D3, D4, E4
MS 531	C1
MS 533	E1
MS 537	A6
US 11	D4, D5, E4