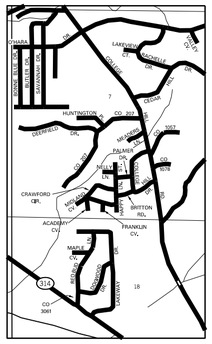

Inset A
T 8 S R 3 W

SCALE IN KILOMETERS
0 1 2
0 1/4 1/2 3/4 1
SCALE FOR ENLARGEMENTS IN MILES

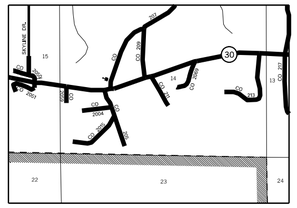

Inset B
T 8 S R 3 W

Inset C
T 8 S R 2 W

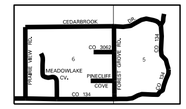

Inset D
T 8 S R 3 W

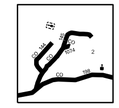

Inset E
T 8 S R 4 W

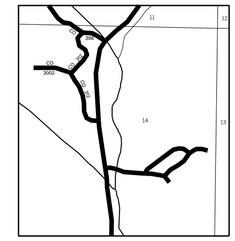

Inset F
T 9 S R 4 W

Inset G
T 8 S R 4 W

SCALE IN KILOMETERS
0 1 2
0 1/4 1/2 3/4 1
SCALE FOR ENLARGEMENTS IN MILES

Inset H
T 7 S R 3 W

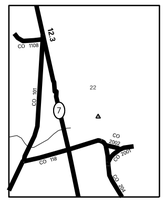

Inset I
T 7 S R 3 W

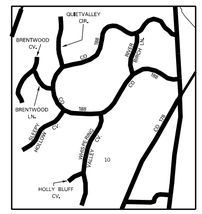

Inset J
T 8 S R 3 W

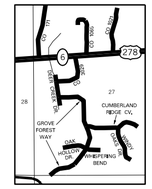

Inset K
T 8 S R 4 W

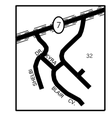

Inset L
T 9 S R 3 W

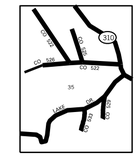

Inset M
T 6 S R 5 W

SCALE IN KILOMETERS
0 1 2
0 1/4 1/2 3/4 1
SCALE FOR ENLARGEMENTS IN MILES

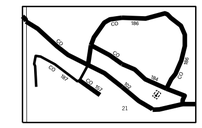

Inset N
T 7 S R 4 W

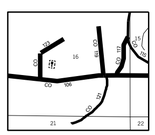

Inset O
T 7 S R 3 W

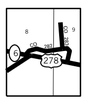

Inset P
T 7 S R 3 W

Inset Q
T 9 S R 1 W

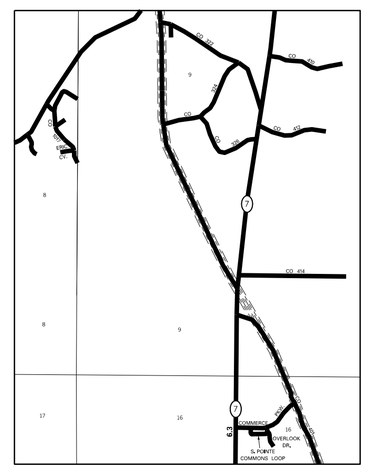

Inset R
T 9 S R 4 W

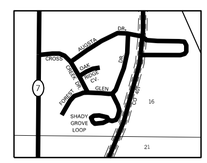

Inset S
T 9 S R 3 W

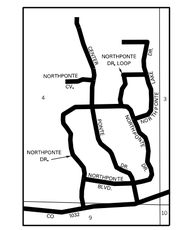

Inset U
T 8 S R 3 W

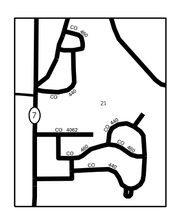

Inset T
T 9 S R 3 W

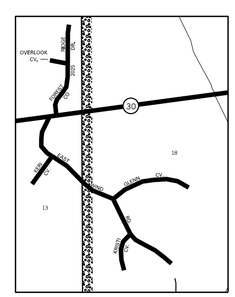

Inset V
T 8 S R 3 W

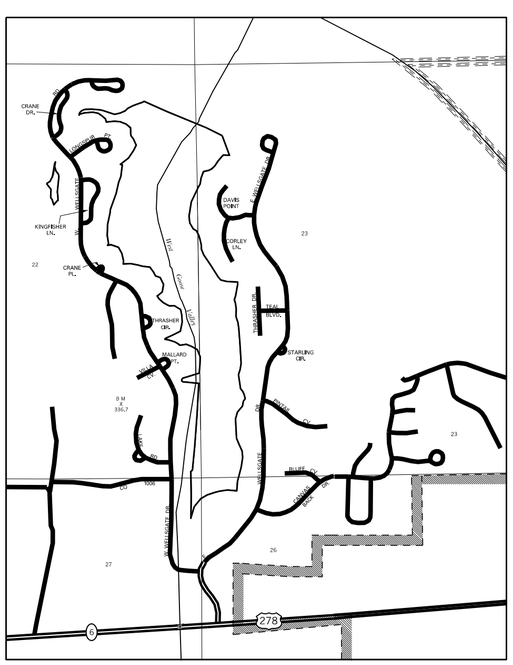

Inset Y
T 8 S R 4 W

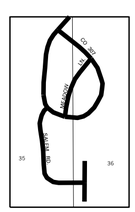

Inset W
T 8 S R 4 W

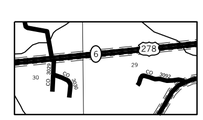

Inset X
T 8 S R 4 W

SCALE IN KILOMETERS
0 1 2
0 1/4 1/2 3/4 1
SCALE FOR ENLARGEMENTS IN MILES

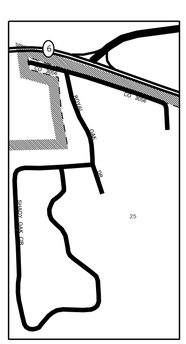

Inset Z
T 8 S R 4 W

SUPPLEMENTAL SHEET
LAFAYETTE COUNTY
MISSISSIPPI

© 2014

MISSISSIPPI DEPARTMENT OF TRANSPORTATION
PLANNING DIVISION
IN COOPERATION WITH THE
U.S. DEPARTMENT OF TRANSPORTATION
FEDERAL HIGHWAY ADMINISTRATION

TRANSVERSE MERCATOR PROJECTION,
STATE PLANE COORDINATE SYSTEM 1983

SCALE IN KILOMETERS
2 1 0 1 2 3 4 5
1 0 1 2 3
SCALE IN MILES

DATA SOURCES
2010 ASCS AERIAL PHOTOS
1987 USGS DLG
2006 MDOT FIELD INVENTORY
2010 POPULATION 47,351
1994 BEAT LINES

THIS MAP WAS COMPUTER GENERATED