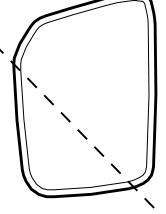
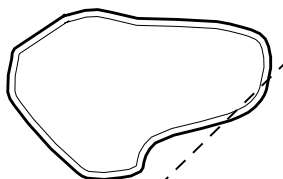

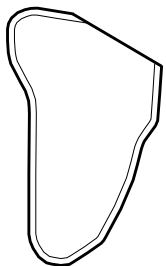



R 4 W | R 3 W



T 4 N

T 4 N

12 | 7  
13 | 18

7 | 8  
18 | 17

MISSISSIPPI DEPARTMENT OF TRANSPORTATION  
COPYRIGHT LICENSE AGREEMENT

With the purchase of this map, the Mississippi Department of Transportation grants you the right to use the copyrighted map as set forth below.

The map is owned by the Mississippi Department of Transportation and is protected by the United States copyright laws and international provisions. You are required to treat the map like any other copyright material except that you may copy the map in whole or in part, without modification, provided the notice of copyright by the Mississippi Department of Transportation is displayed in a prominent visible location on each copy.

You have a royalty-free right to reproduce and distribute the copyrighted map in whole or in part, without modification, provided the Mississippi Department of Transportation copyright notice is displayed in a prominent visible location on each reproduction.

Any modification of a map voids this agreement and revokes your license to use, copy, and distribute the map. Use of modified maps is strictly prohibited and is subject to prosecution under State and Federal laws.

This agreement is governed by the laws of the State of Mississippi, U.S. Federal Law, and U.S. International Treaties.

Should you have any questions concerning this agreement, please write: Mississippi Department of Transportation, Planning Division, Post Office Box 1850, Jackson, Mississippi 39215-1850

R 4 W | R 3 W

LEARNED RD.

FABRICIUS RD.

WILLOW ST.

CHERRY ST.

POPLAR ST.

WILLOW ST.

MAPLE ST.

OAK ST.

WILLOW ST.

FRONT ST.

FRONT ST.

FRONT ST.

FRONT ST.

FRONT ST.

FRONT ST.

FRONT ST.

FRONT ST.

FRONT ST.

FRONT ST.

FRONT ST.

FRONT ST.

FRONT ST.

FRONT ST.

FRONT ST.

BUSH RD.

FRONT ST.

BUSH RD.

LEARNED RD.

LEARNED - OAKLEY RD.

Creek

HOLIDAY RD.

- LEGEND**
- DIVIDED HIGHWAY
  - PAVED OR SURFACE TREATED
  - GRAVEL
  - UNIMPROVED
  - CORPORATE LIMITS
  - URBAN LIMITS

DATA SOURCES	
1996 ASCS AERIAL PHOTOS	
1987 USGS DLG	
1999 MDOT FIELD INVENTORY	
2010 POPULATION 94	
CORPORATE LIMITS	

**LEARNED**  
MISSISSIPPI  
HINDS COUNTY

© 2004

MISSISSIPPI DEPARTMENT OF TRANSPORTATION  
PLANNING DIVISION

IN COOPERATION WITH THE  
U.S. DEPARTMENT OF TRANSPORTATION  
FEDERAL HIGHWAY ADMINISTRATION

TRANSVERSE MERCATOR PROJECTION,  
STATE PLANE COORDINATE SYSTEM 1983

SCALE IN METERS  
100 50 0 50 100

SCALE IN FEET  
417 0 417

