ALCORN COUNTY STREET INDEX:

CO 160 A5, A6, B4, B5
CO 102 C4 (Inset A) E4*
CO 103 B4 (Inset A) A4*
CO 104 C4 (Inset A) A4*
CO 105 B4 (Inset A) A4*
CO 108 A6
CO 109 A6
CO 110 C4 (Inset A) A4*
CO 111 C4 (Inset A) A4*
CO 112 C4 (Inset A) A4*
CO 123 B4 (Inset A) A4*
CO 124 B4 (Inset A) A4*
CO 125 B4 (Inset A) A4*
CO 126 B4 (Inset A) A4*
CO 142 B4
CO 144 B4
CO 152 B4
CO 153 B4
CO 157 B4 (Inset D) E3*
CO 158 B4
CO 159 B4
CO 161 B5
CO 162 B4
CO 164 B4
CO 166 B4
CO 167 B4
CO 168 B4 (Inset D) E3*
CO 170 B4
CO 171 B4
CO 172 B4 (Inset D) E2*, E3*
CO 173 B4 (Inset D) E2*, E3*
CO 174 B4 (Inset D) E2*, E3*
CO 175 B4 (Inset D) E3*
CO 176 B4
CO 177 B5, C4
CO 178 B5
CO 179 C5
CO 180 C5
CO 181 C5
CO 182 C5
CO 183 B5
CO 190 C5
CO 194 B5
CO 200 A5–A7, C4, C5
CO 207 B6
CO 214 A6
CO 215 A6
CO 216 A6
CO 218 C4 (Inset A) D1*, E1*
CO 225 B7
CO 226 B7, C4
CO 239 C4 (Inset A) D1*
CO 241 C4 (Inset A) D1*
CO 242 C4 (Inset A) D1*
CO 243 C4 (Inset A) D1*
CO 244 C4 (Inset A) D1*
CO 246 C4 (Inset A) D1*
CO 247 C4 (Inset A) D1*
CO 248 C4 (Inset A) D1*
CO 249 C4 (Inset A) D1*
CO 250 C4 (Inset A) D1*
CO 251 C4 (Inset A) D1*
CO 252 C4 (Inset A) D1*
CO 253 C4
CO 254 C4
CO 256 C4
CO 257 C4
CO 258 C5
CO 259 C5
CO 260 C5
CO 261 C4 (Inset A) D1*
CO 262 C4
CO 264 C5
CO 265 C5
CO 266 C5
CO 270 B7
CO 271 C4 (Inset A) D1*
CO 272 C4 (Inset A) D1*
CO 276 C4 (Inset A) D1*
CO 281 C4
CO 300 C4 (Inset E) E3*
CO 301 C4 (Inset E) E3*
CO 303 C4
CO 304 C4
CO 305 C4
CO 306 C4, D4
CO 310 C4 (Inset E) E3*
CO 311 C4 (Inset E) E3*
CO 312 C4 (Inset E) E3*
CO 313 C4 (Inset E) E3*
CO 314 C4
CO 316 C4
CO 318 C4
CO 321 C4
CO 324 C4
CO 325 C4, D4
CO 326 D4
CO 327 D4
CO 328 C4
CO 329 C4
CO 330 C4
CO 332 D4
CO 333 D4
CO 334 D4
CO 335 D4
CO 336 D4
CO 337 D4
CO 338 D4
CO 339 D4
CO 340 D5
CO 343 D4
CO 344 D5
CO 345 D5 (Inset F) E4*
CO 346 D5 (Inset F) E4*
CO 347 D4
CO 348 D5
CO 349 D5
CO 352 D5 (Inset F) E4*
CO 354 D4
CO 355 D5
CO 357 D5
CO 358 D5
CO 359 D5
CO 360 E4 (Inset G) E4*
CO 361 E4 (Inset G) E4*
CO 363 E4 (Inset G) E4*
CO 364 E4 (Inset G) E4*
CO 365 E4 (Inset G) E4*
CO 366 E4
CO 368 C4 (Inset E) E3*
CO 369 C4 (Inset E) E3*
CO 374 D5 (Inset F) E4*
CO 375 D5 (Inset G) E4*
CO 376 D4
CO 378 D5
CO 379 C4
CO 400 C4 (Inset E) E3*
CO 405 C3
CO 407 D3
CO 409 D3
CO 410 D3
CO 412 E3
CO 414 C3
CO 415 C3
CO 416 C3
CO 417 C3
CO 419 C3
CO 420 D3
CO 421 D3
CO 422 D3
CO 424 C4
CO 425 C4
CO 426 C4
CO 427 D4
CO 428 D4
CO 430 D4
CO 431 D4
CO 432 D4
CO 434 D4
CO 435 D4
CO 436 D4
CO 437 D4
CO 438 D4
CO 439 D4
CO 440 D4
CO 445 D4
CO 446 D4
CO 447 D4
CO 448 E3
CO 449 D3, D4
CO 450 E4
CO 451 D4
CO 452 D4
CO 453 D4
CO 454 D4
CO 455 D4
CO 456 C4, E4
CO 457 E4
CO 458 E4
CO 459 D4
CO 500 C2, D2, E2
CO 502 C3 (Inset B) E1*, F1*
CO 503 C3 (Inset B) E1*
CO 504 C3 (Inset B) F1*
CO 505 C3
CO 510 C3
CO 511 C3
CO 512 C3 (Inset C) E1*, E2*
CO 513 D2, D3
CO 515 D2
CO 516 D3
CO 517 D2
CO 518 D3, D3, E3
CO 519 C2, D2 (Inset C) E2*
CO 520 D2 (Inset C) E2*
CO 523 D2 (Inset C) F1*, F2*
CO 524 C3 (Inset C) E2*
CO 525 C3, C3 (Inset C) E2*
CO 526 C3 (Inset C) E2*
CO 528 D3
CO 529 D3
CO 530 D3
CO 531 D2
CO 532 D2
CO 534 D2
CO 535 D2
CO 537 D2
CO 538 D3
CO 539 D2
CO 540 D2
CO 541 D3
CO 542 D2
CO 543 D3
CO 544 D3
CO 546 D2
CO 547 D2
CO 548 D2
CO 549 D2
CO 550 D2
CO 551 D2
CO 552 E3
CO 554 E2
CO 555 E3
CO 556 E2
CO 557 D2
CO 558 D2
CO 559 E2
CO 560 D2
CO 561 C1, E1
CO 562 E1
CO 563 D1
CO 564 D3
CO 566 D3
CO 568 C3
CO 569 C3 (Inset C) E2*
CO 571 E3
CO 600 C1, C2
CO 602 C2
CO 603 C2
CO 604 C2
CO 606 C2
CO 607 C2
CO 608 C1
CO 609 C1
CO 611 C1
CO 612 C1
CO 614 C3 (Inset B) E1*, F1*
CO 617 C2
CO 618 C2
CO 619 C2
CO 620 C2
CO 621 D2
CO 622 D2
CO 623 D1
CO 624 D1
CO 625 C3 (Inset B) E1*
CO 626 C3 (Inset B) F1*
CO 629 C3 (Inset B) E1*
CO 630 C3 (Inset B) E1*
CO 631 C3 (Inset B) F1*
CO 632 C2
CO 633 C2
CO 634 C2
CO 635 C2
CO 636 C2
CO 638 D1
CO 639 C1
CO 640 C2
CO 645 C1
CO 646 C2
CO 647 C2
CO 648 C2
CO 650 C1
CO 651 C1
CO 653 C1
CO 653 C1
CO 654 C1
CO 655 C1
CO 656 C1
CO 657 C1
CO 658 C1
CO 659 C1
CO 660 C1
CO 661 C1
CO 665 C2
CO 667 C2
CO 668 C2
CO 675 C3 (Inset B) E1*
CO 700 B3 (Inset H) E5*
CO 701 B3
CO 708 B3
CO 709 B3
CO 711 B2, B3
CO 712 B3 (Inset H) E5*
CO 713 B3 (Inset H) E5*
CO 714 B3, E5
CO 715 B3
CO 716 B3
CO 717 B3
CO 718 B3
CO 725 B3
CO 726 B3
CO 729 B3
CO 730 B3
CO 735 C3
CO 736 C2
CO 737 C2
CO 738 B2, C2
CO 739 C2
CO 740 C2
CO 741 C2
CO 742 C2
CO 743 C1
CO 744 C1
CO 745 B1
CO 746 B1
CO 747 B1
CO 748 B1
CO 749 C1
CO 750 B2, C3
CO 751 B2
CO 753 B2
CO 754 C2
CO 755 B1, B2, C1
CO 756 C2
CO 757 B2
CO 758 C2
CO 759 B2
CO 760 B2
CO 761 B2
CO 762 B1
CO 763 B1
CO 764 B2
CO 765 B2
CO 766 B2
CO 767 B2
CO 770 B1
CO 771 B1
CO 772 B1
CO 774 B1
CO 778 B3

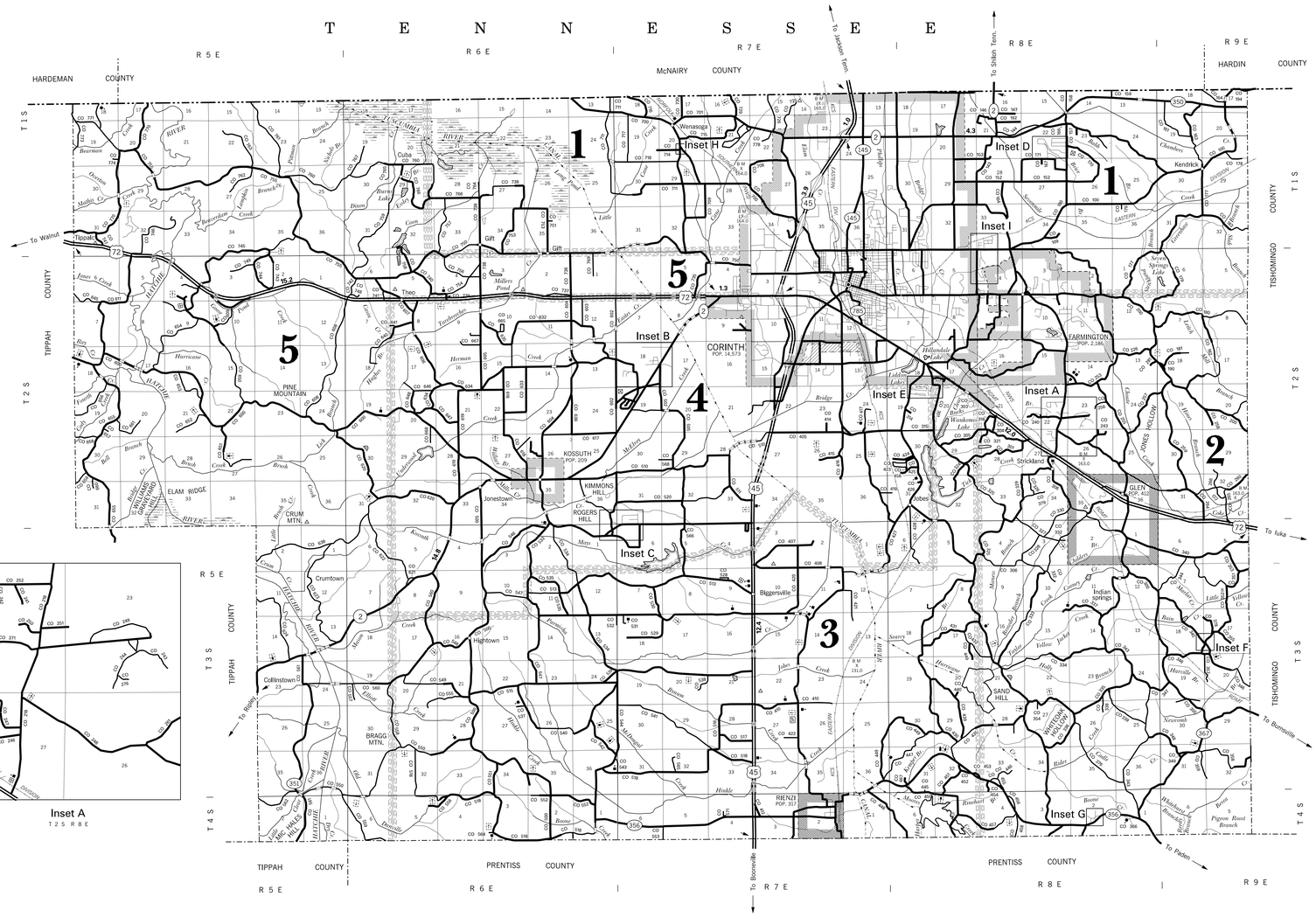

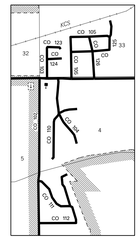

Inset I
T 1 S R 8 E
T 2 S R 8 E

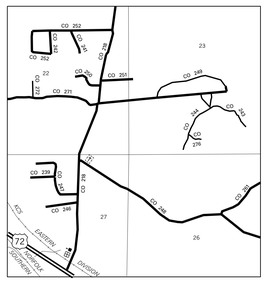

Inset A
T 2 S R 8 E

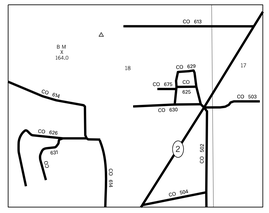

Inset B
T 2 S R 7 E

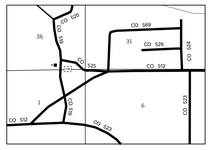

Inset C
T 3 S R 7 E
T 2 S R 6 E

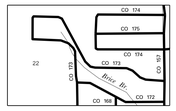

Inset D
T 1 S R 8 E

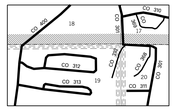

Inset E
T 2 S R 8 E

Inset F
T 3 S R 9 E

Inset G
T 3 S R 8 E

Inset H
T 1 S R 7 E

LEGEND

ROADS AND ROADWAY FEATURES
- UNIMPROVED ROAD
- GRAVEL
- PAVED ROAD
- UNDIVIDED HIGHWAY
- DIVIDED HIGHWAY
- INTERSTATE SYSTEM
- CITY STREETS

HIGHWAY BRIDGES
- BRIDGE 50 FEET AND OVER
- DRAWBRIDGE
- FERRY (FREE OR TOLL)
- HIGHWAY GRADE SEPARATION
- HIGHWAY INTERCHANGE

ROAD SYSTEM DESIGNATION
- INTERSTATE NUMBERED — 20
- U.S. NUMBERED — 80
- STATE NUMBERED — 11, 493

RAILROADS
- RAILROAD STATION
- GRADE CROSSING
- RAILROAD ABOVE
- RAILROAD BELOW

AIRPORTS
- MILITARY AIRPORT
- AIRPORT, LIMITED FACILITIES
- LANDING AREA OR STRIP (INCLUDING PRIVATE AIR FIELDS)
- AIRPORT, COMPLETE FACILITIES
- AIRWAY LIGHT BEACON

DRAINAGE AND NATURAL FEATURES
- NARROW STREAM
- DRAINAGE DITCH
- LAKES AND RESERVOIRS
- OVERFLOW LAND
- MARSH OR SWAMP LAND

BOUNDARIES
- STATE BOUNDARY
- COUNTY BOUNDARY
- BEAT LINE
- CONGRESSIONAL TOWNSHIP
- SECTION LINE
- NATIONAL OR STATE FOREST
- RESERVATION, PARKS ETC.
- URBAN AREA COMPACT
- INCORPORATED PLACES
- UNINCORPORATED DELIMITED AREAS

NAVIGATION
- DOCK, PIER, OR LANDING
- LEVEE OR DIKE
- LEVEE OR DIKE WITH ROAD

CITY AND VILLAGE CENTERS
- COUNTY SEAT
- OTHER CITIES AND VILLAGES

MISCELLANEOUS
- TRIANGULATION STATION
- BENCH MARK WITH ELEVATION — B.M. 212.4

PUBLIC SERVICE FACILITIES
- OBSERVATION OR LOOKOUT TOWER
- HIGHWAY GARAGE
- POST OFFICE
- POWER PLANT
- WEIGHT STATION
- HOSPITAL
- SEWAGE DISPOSAL PLANT
- COMMUNITY CENTER OR TOWNHALL
- NATIONAL PARK GARAGE
- FIRE STATION
- PUBLIC LIBRARY
- SANITARY LAND FILL
- CORRECTIONAL INSTITUTION
- POLICE STATION
- GRAVEL PIT
- REST AREA

CONSERVATION AND RECREATION
- MOTEL OR HOTEL
- CAMP OR LODGE
- HISTORIC OR SCENIC SITE
- FAIR GROUNDS OR RACE COURSE
- SMALL PARK
- GOLF COURSE OR COUNTRY CLUB

INDUSTRIAL
- FACTORY OR INDUSTRY
- SEASONAL INDUSTRY

CHURCHES AND CEMETERIES
- CHURCH
- CEMETERY
- CHURCH WITH CEMETERY ADJACENT

EDUCATION
- SCHOOL

MISCELLANEOUS STRUCTURES
- ARMORY
- FORT, ARMY CAMP

MISSISSIPPI DEPARTMENT OF TRANSPORTATION
COPYRIGHT LICENSE AGREEMENT

With the purchase of this map, the Mississippi Department of Transportation grants you the right to use the copyrighted map as set forth below.

The map is owned by the Mississippi Department of Transportation and is protected by the United States copyright laws and international provisions. You are required to treat the map like any other copyright material except that you may copy the map in whole or in part, without modification, provided the notice of copyright by the Mississippi Department of Transportation is displayed in a prominent visible location on each copy.

You have a royalty-free right to reproduce and distribute the copyrighted map in whole or in part, without modification, provided the Mississippi Department of Transportation copyright notice is displayed in a prominent visible location on each reproduction.

Any modification of a map voids this agreement and revokes your license to use, copy, and distribute the map. Use of modified maps is strictly prohibited and is subject to prosecution under State and Federal laws.

This agreement is governed by the laws of the State of Mississippi, U.S. Federal Law, and U.S. International Treaties.

Should you have any questions concerning this agreement, please write: Mississippi Department of Transportation, Planning Division, Post Office Box 1850, Jackson, Mississippi 39215-1850

GENERAL HIGHWAY MAP

ALCORN COUNTY

MISSISSIPPI

© 2015

MISSISSIPPI DEPARTMENT OF TRANSPORTATION
PLANNING DIVISION
IN COOPERATION WITH THE
U.S. DEPARTMENT OF TRANSPORTATION
FEDERAL HIGHWAY ADMINISTRATION

TRANSVERSE MERCATOR PROJECTION,
STATE PLANE COORDINATE SYSTEM 1983

DATA SOURCES
2014 ASCS AERIAL PHOTOS
1987 USGS DLG
1993 MDOT FIELD INVENTORY
2010 POPULATION 37,057
2013 BEAT LINES

SCALE IN KILOMETERS
2 1 0 1 2 3 4 5
SCALE IN MILES
1 0 1 2 3

THIS MAP WAS COMPUTER GENERATED