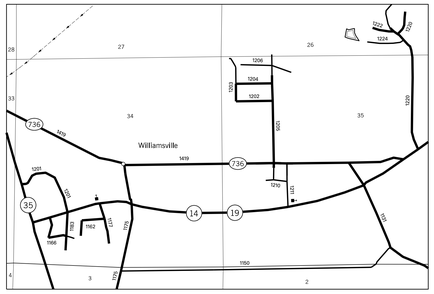

ATTALA COUNTY ROAD INDEX:

1001	D	223	B6	4126	D4
100	D	2237	B6	4127	D3
1006	D	2241	A	4131	D3
1007	D	224	A	4132	D4 (Inset A) E4*
1010	D	2247	A6, A7, B , B6, C	4133	C4, C5
101	D	22 9	A	4134	C5, D6
1011	D	22 7	A , B6	413	D3
1020	D	22 3	A6	4136	D4
1024	D	22	A6, B6	4137	D3
1030	D	2260	A	4140	D4
1033	D	2261	A , A6	4142	C , D4, D
1034	C	2262	A6	4144	D4
1036	D	2263	A6	414	D4
1040	D	2270	A6	41 0	D4
1102	D6	2271	A6	41 1	D3
1104	D6	2272	A6	41 3	D4
110	D6	227	A6	41	D4
1106	D , D6	2277	A6	41 7	D4
1107	D , D6	2279	A6	41 9	D4
1110	D6	2281	A	4161	D4
1113	D6	2283	A6	4162	D4
111	D6	2287	A6	4163	C4, E4 (Inset A) E4*
1119	D6	229	A6	4171	C4, D4
1120	D	3002	B3	4201	C3
1121	D6	3003	B3	4202	C3, C4, C
1122	D , D6	3004	B3	4203	C3
1123	D	300	B3	4204	C3
1124	D6	3006	B3	4206	C3
1126	D6	3007	B3, B4	4207	C3
1130	D6	301	B4	4210	C3
1131	C , D (Inset A) A2*	3017	C4	4211	C3
1132	D6	3020	B3	4213	C3
1133	C6, D6	3022	B4, B	421	C3, C4
1134	D6	3023	B4	4216	C4, C
113	D	3024	B4, B , C4	4217	C4
1136	D6	3026	B4	4221	C4
1138	C6, D6	3027	B4	4222	C4
1140	D	3030	C4, C	4223	C4
1141	D , D6	3031	C	4224	C4
1144	D (Inset C) E6*	3032	C	422	C3
114	D (Inset C) E6*	3036	C	4227	B4, C4
1146	D (Inset C) E , E6*	3037	B4	4230	C4
11 0	C , D (Inset B) B1, B2*	3039	C9	4233	C4 (Inset A) E4*
11 1	B2	3040	B4, C	4237	C4 (Inset A) E4, E *
11 3	C6, D6	3041	B4, B	501	C7, D7
11	B2	3042	C	502	B7
1162	C (Inset B) A1*	30 3	C	503	D7
1166	C (Inset B) A1*	30	C4	504	B6
117	C (Inset B) A1, B1*	30 7	C	506	B6, B7
1177	C (Inset B) A1*	3102	A3, A4, B3	507	D7
1183	C (Inset B) A1, B1*	3103	A3, A4	508	B7
1200	A2	3104	A3, A4	509	B7
1201	C (Inset B) A1*	3105	A4, B3	510	B7
1202	C (Inset B) A2*	3106	A4, B3, B4	511	D7
1203	C (Inset B) A2*	3107	B3, B4	513	D7
1204	C (Inset B) A2*	3110	B3	51	C7, D7
120	C (Inset B) A2*	3111	A4, B4	516	D7
1206	C (Inset B) A2*	3113	B4	518	B7
1210	C (Inset B) A2*	311	A4	1020	D6
1211	C (Inset B) A2*	3116	A4	1021	D6
121	C6	3117	A4	1023	D6
1220	C (Inset B) A2*	3121	A4, B4	1024	D7
1221	C6	3122	A4, A , A6	1030	D6
1222	C (Inset B) A2*	3123	A4	1031	D6
1223	C6	3124	A4	1034	D6
1224	C (Inset B) A2*	3201	A	1036	D6
1226	C , A2	3203	A	1040	D7
1419	C (Inset B) A1, A2*	3204	A4	1041	D6
1 0	C	3206	A	1047	C6, D6, D7
2001	A7	3207	A	0 1	C6, D6, D7
2026	A7	3210	A	0 3	B6, C6, C7, D7
2101	A , A6	3211	A4	0	C7, D7
2102	B6	3213	A	102	D7
2104	B6	3216	C4	103	D7
210	B6	3217	A , B	104	C7
2110	B6	3220	A4, A	107	C7, D7
2111	B6, B6	3221	A4, A , A6	111	D7
2112	B6	3222	A	112	C7
2113	B7	3223	A	11	C6
2114	B7	3224	A4	120	C7
211	A7, B7	322	A , B	122	C7
2116	B7	3226	A	124	C7
2117	B7	3230	B4, B	130	C7
2120	A6, A7, B , B6	3231	A4, B4	1301	D7
2121	A7	3232	B4	131	D6, D7
2122	A7	3234	B	132	C7
2123	A7	323	B , C	201	B1, C7
2124	A6	3236	C	202	C6, C7
212	A7	3237	C	203	B7
2126	A7	324	C	20	B6, C6, C7
2127	A7	3241	C	206	C6
2130	A7	4002	C3, E2, E3	207	C6
2132	A7	4003	E2	209	B6
2133	A7	4004	E2	210	B7, C6, C7
2134	A6, A7	4007	D2, D3, E2	212	C6
213	A7	4009	E3	213	C6
2136	A7	4010	E3	216	C , C6
2137	A7	401	E3	217	C6
2140	A7	4016	D3, E3	220	C6
2141	A7	4017	D3	221	C7
2142	A7	4020	D3	223	C7
2143	A7	4022	D	224	C7
2144	A7	4023	D4	226	C6
2146	A7	402	D4, D	227	B7
2148	A7	4027	D4	230	C7
216	A7	4033	D4	231	B7
2201	C	4034	D4	232	B7
2202	C	404	D4, E	233	B7
2203	C	4101	B3, C3, C3, D2	236	B7
2204	C	4102	D2, D3, D4	237	B7
2206	C	4103	D2	240	B7
2207	C	410	D2	241	B7
2210	C	4106	D3, D4	243	C6
221	C	4107	D2	244	B7
2213	C	4110	C3	600	D6, D6
2214	B6	4111	C3	OLD HWY 49	C
2216	B6	4113	D3		
2220	B	4114	C3, C4		
2221	C	4116	D3, D4		
2223	B	4117	C3		
2224	B6	4121	C3		
222	B	4122	D3		
2227	B6	4123	D3		
2230	B	4124	D4		
2232	B , B6	412	D3		

STREET NAME NOT SHOWN:
1. 225 C6
2. 2264 A6

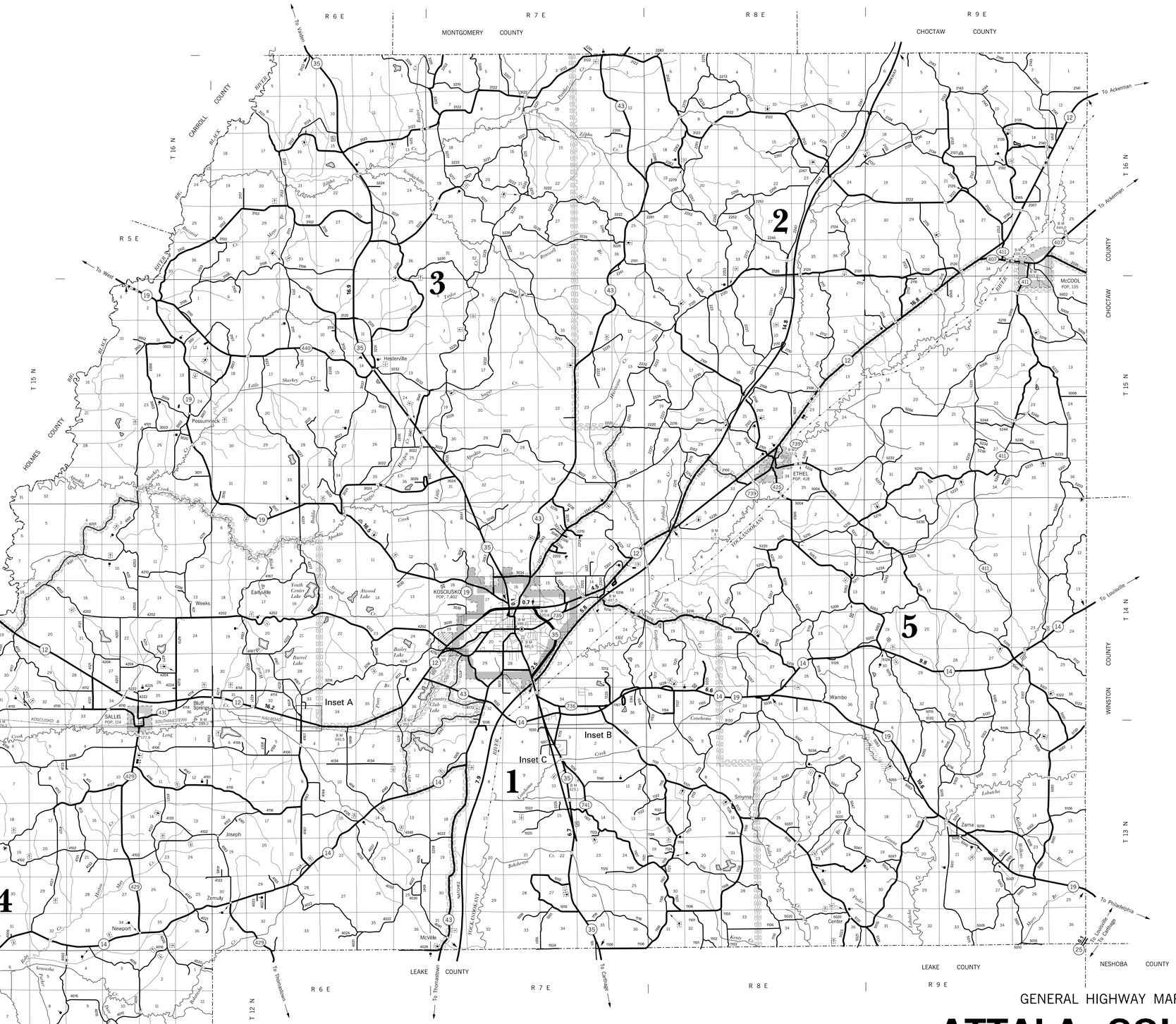

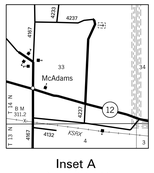

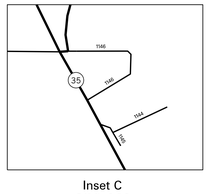

LEGEND

ROADS AND ROADWAY FEATURES
- UNIMPROVED ROAD
- GRAVEL
- PAVED ROAD
- UNDIVIDED HIGHWAY
- DIVIDED HIGHWAY
- INTERSTATE SYSTEM
- CITY STREETS

HIGHWAY BRIDGES
- BRIDGE 50 FEET AND OVER
- DRAWBRIDGE
- FERRY (FREE OR TOLL)
- HIGHWAY GRADE SEPARATION
- HIGHWAY INTERCHANGE

ROAD SYSTEM DESIGNATION
- INTERSTATE NUMBERED — 20
- U.S. NUMBERED — 80
- STATE NUMBERED — 11, 491

RAILROADS
- RAILROAD STATION
- GRADE CROSSING
- RAILROAD ABOVE
- RAILROAD BELOW

AIRPORTS
- MILITARY AIRPORT
- AIRPORT, LIMITED FACILITIES
- LANDING AREA OR STRIP (INCLUDING PRIVATE AIR FIELDS)
- AIRPORT, COMPLETE FACILITIES
- AIRWAY LIGHT BEACON

DRAINAGE AND NATURAL FEATURES
- NARROW STREAM
- DRAINAGE DITCH
- LAKES AND RESERVOIRS
- OVERFLOW LAND
- MARSH OR SWAMP LAND

BOUNDARIES
- STATE BOUNDARY
- COUNTY BOUNDARY
- BEAT LINE
- CONGRESSIONAL TOWNSHIP
- SECTION LINE
- NATIONAL OR STATE FOREST
- RESERVATION, PARKS ETC.
- URBAN AREA COMPACT
- INCORPORATED PLACES
- UNINCORPORATED DELIMITED AREAS

NAVIGATION
- DOCK, PIER, OR LANDING
- LEVEE OR DIKE
- LEVEE OR DIKE WITH ROAD

CITY AND VILLAGE CENTERS
- COUNTY SEAT
- OTHER CITIES AND VILLAGES

MISCELLANEOUS
- TRIANGULATION STATION
- BENCH MARK WITH ELEVATION — B.M. x 212.4

PUBLIC SERVICE FACILITIES
- OBSERVATION OR LOOKOUT TOWER
- HIGHWAY GARAGE
- POST OFFICE
- POWER PLANT
- WEIGHT STATION
- HOSPITAL
- SEWAGE DISPOSAL PLANT
- COMMUNITY CENTER OR TOWNHALL
- NATIONAL PARK GARAGE
- FIRE STATION
- PUBLIC LIBRARY
- SANITARY LAND FILL
- CORRECTIONAL INSTITUTION
- POLICE STATION
- GRAVEL PIT
- REST AREA

CONSERVATION AND RECREATION
- MOTEL OR HOTEL
- CAMP OR LODGE
- HISTORIC OR SCENIC SITE
- FAIR GROUNDS OR RACE COURSE
- SMALL PARK
- GOLF COURSE OR COUNTRY CLUB

INDUSTRIAL
- FACTORY OR INDUSTRY
- SEASONAL INDUSTRY

CHURCHES AND CEMETERIES
- CHURCH
- CEMETERY
- CHURCH WITH CEMETERY ADJACENT

EDUCATION
- SCHOOL

MISCELLANEOUS STRUCTURES
- ARMORY
- FORT, ARMY CAMP

MISSISSIPPI DEPARTMENT OF TRANSPORTATION
COPYRIGHT LICENSE AGREEMENT

With the purchase of this map, the Mississippi Department of Transportation grants you the right to use the copyrighted map as set forth below.

The map is owned by the Mississippi Department of Transportation and is protected by the United States copyright laws and international provisions. You are required to treat the map like any other copyright material except that you may copy the map in whole or in part, without modification, provided the notice of copyright by the Mississippi Department of Transportation is displayed in a prominent location on each copy.

You have a royalty-free right to reproduce and distribute the copyrighted map in whole or in part, without modification, provided the Mississippi Department of Transportation copyright notice is displayed in a prominent visible location on each reproduction.

Any modification of a map voids this agreement and revokes your license to use, copy, and distribute the map. Use of modified maps is strictly prohibited and is subject to prosecution under State and Federal laws.

This agreement is governed by the Laws of the State of Mississippi, U.S. Federal Law, and U.S. International Treaties.

Should you have any questions concerning this agreement, please write: Mississippi Department of Transportation, Planning Division Post Office Box 1850, Jackson, Mississippi 39215-1850.

GENERAL HIGHWAY MAP

ATTALA COUNTY

MISSISSIPPI

© 2015

MISSISSIPPI DEPARTMENT OF TRANSPORTATION
PLANNING DIVISION
IN COOPERATION WITH THE
U.S. DEPARTMENT OF TRANSPORTATION
FEDERAL HIGHWAY ADMINISTRATION

TRANSVERSE MERCATOR PROJECTION,
STATE PLANE COORDINATE SYSTEM 1983

SCALE IN KILOMETERS
SCALE IN MILES

DATA SOURCES
2010 ASCS AERIAL PHOTOS
1987 USGS DLG
2000 MDOT FIELD INVENTORY
2010 POPULATION 19,564
2011 BEAT LINES

THIS MAP WAS COMPUTER GENERATED