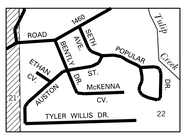

Inset A
T 9 S R 6 E

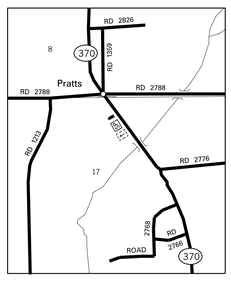

Inset B
T 7 S R 7 E

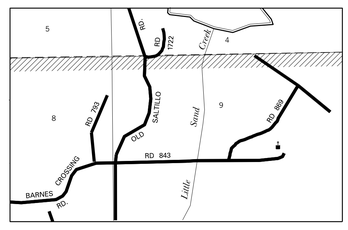

Inset C
T 9 S R 6 E

SCALE IN KILOMETERS
0 1 2
0 ¼ ½ ¾ 1
SCALE FOR ENLARGEMENTS IN MILES

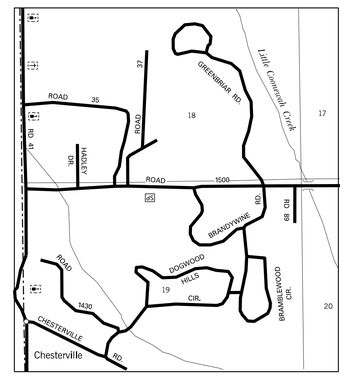

Inset D
T 9 S R 5 E

Inset E
T 8 S R 5 E, T 8 S R 6 E, T 9 S R 5 E, T 9 S R 6 E

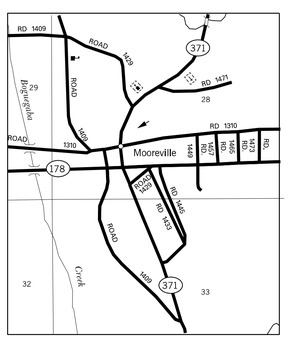

Inset F
T 9 S R 7 E

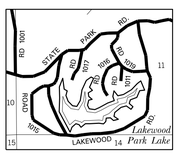

Inset G
T 10 S R 6 E

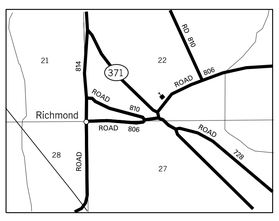

Inset H
T 10 S R 7 E

Inset I
T 11 S R 7 E

SCALE IN KILOMETERS
0 1 2
0 ¼ ½ ¾ 1
SCALE FOR ENLARGEMENTS IN MILES

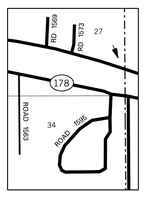

Inset J
T 9 S R 7 E

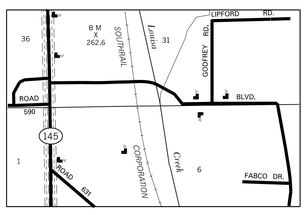

Inset K
T 10 S R 5 E, T 10 S R 6 E, T 11 S R 5 E, T 11 S R 6 E

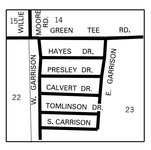

Inset L
T 10 S R 5 E

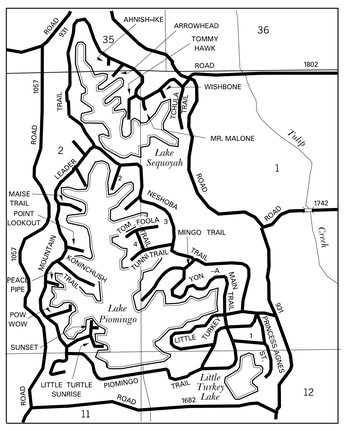

Inset M
T 8 S R 6 E, T 9 S R 6 E

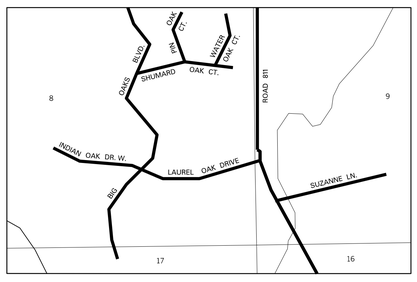

Inset N
T 9 N R 6 E

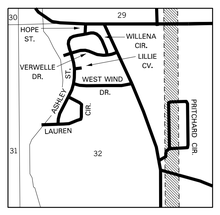

Inset O
T 9 S R 5 E

SCALE IN KILOMETERS
0 1 2
0 ¼ ½ ¾ 1
SCALE FOR ENLARGEMENTS IN MILES

Inset P
T 9 S R 5 E

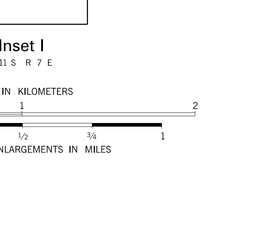

Inset Q
T 9 S R 5 E

SCALE IN KILOMETERS
0 1 2
0 ¼ ½ ¾ 1
SCALE FOR ENLARGEMENTS IN MILES

Inset R
T 11 S R 7 E

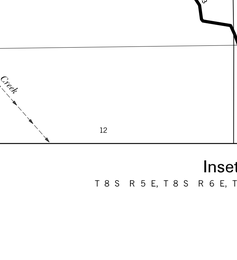

Inset S
T 11 S R 7 E

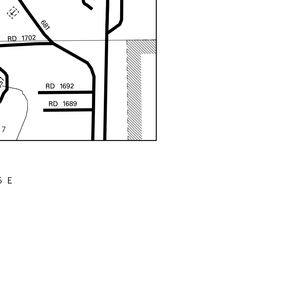

Inset T
T 10 S R 5 E

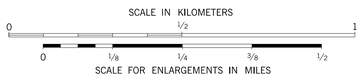

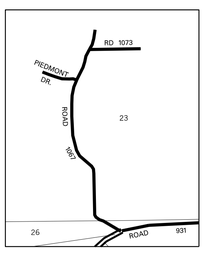

Inset X
T 9 S R 6 E

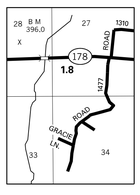

Inset Y
T 9 S R 7 E

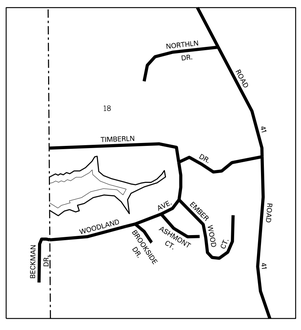

Inset U
T 10 S R 5 E

SCALE IN KILOMETERS
0 ½ 1
0 ⅛ ¼ ⅜ ½
SCALE FOR ENLARGEMENTS IN MILES

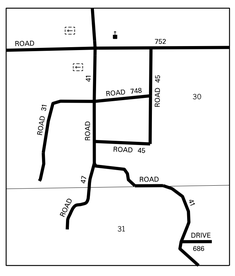

Inset V
T 10 S R 5 E

SCALE IN KILOMETERS
0 1 2
0 ¼ ½ ¾ 1
SCALE FOR ENLARGEMENTS IN MILES

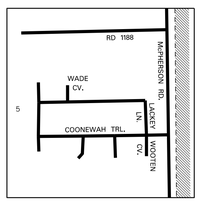

Inset W
T 10 S R 5 E

SCALE IN KILOMETERS
0 ½ 1
0 ⅛ ¼ ⅜ ½
SCALE FOR ENLARGEMENTS IN MILES



SUPPLEMENTAL SHEET

LEE COUNTY

MISSISSIPPI

© 2015

MISSISSIPPI DEPARTMENT OF TRANSPORTATION
PLANNING DIVISION
IN COOPERATION WITH THE
U.S. DEPARTMENT OF TRANSPORTATION
FEDERAL HIGHWAY ADMINISTRATION

TRANSVERSE MERCATOR PROJECTION,
STATE PLANE COORDINATE SYSTEM 1983

SCALE IN KILOMETERS
2 1 0 1 2 3 4 5
1 0 1 2 3
SCALE IN MILES

DATA SOURCES
2014 ASCS AERIAL PHOTOS
1987 USGS DLG
2008 MDOT FIELD INVENTORY
2010 POPULATION 82,910
2014 BEAT LINES

THIS MAP WAS COMPUTER GENERATED