INSET A
T 19 S R 17 W

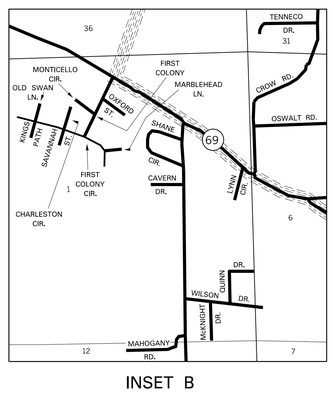

INSET B
T 19 S R 18 W

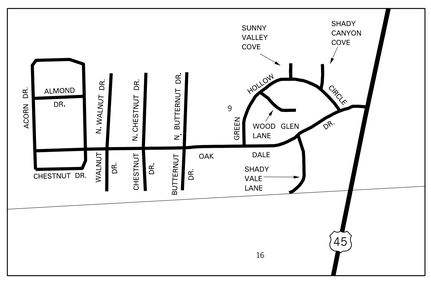

INSET C
T 17 S R 18 W

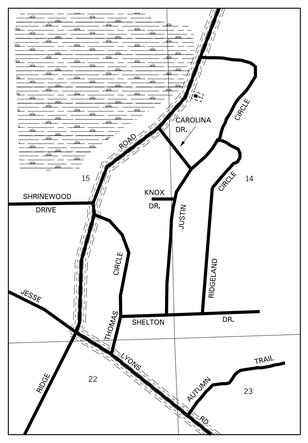

INSET D
T 17 S R 18 W

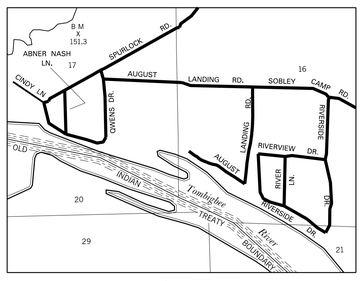

INSET N
T 20 S R 17 W

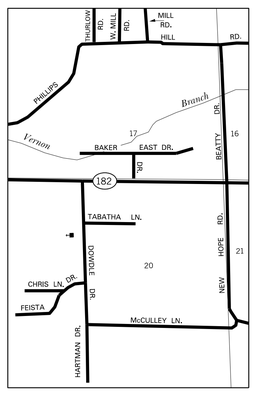

INSET K
T 18 S R 17 W

INSET E
T 17 S R 18 W

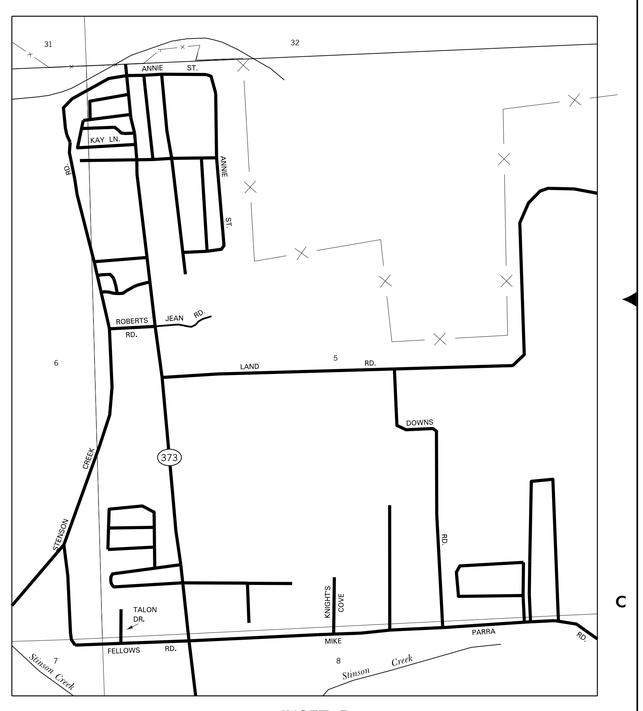

INSET P
T 17 S R 18 W

INSET M
T 16 S R 18 W

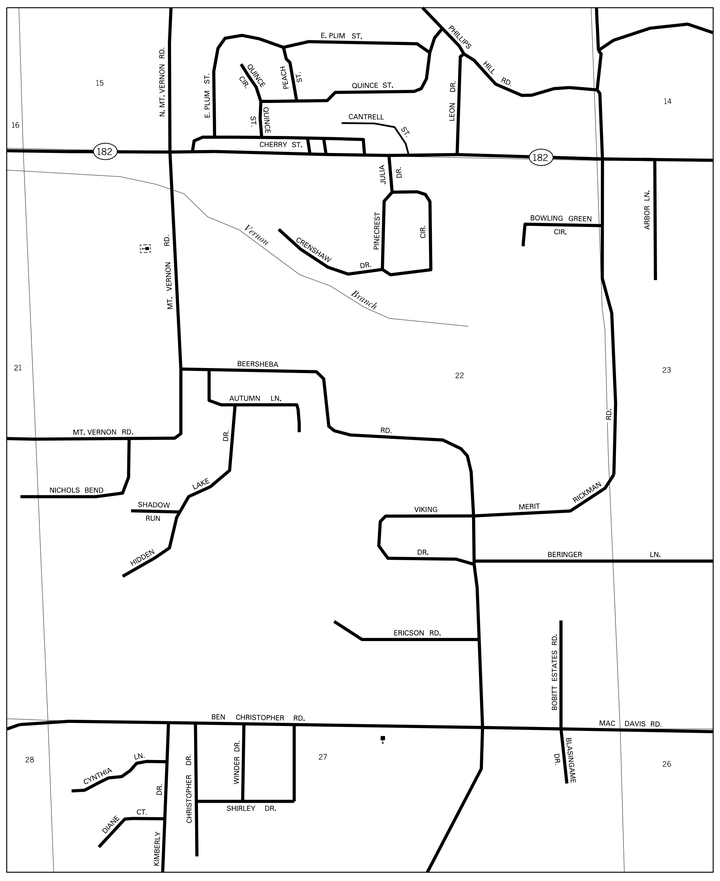

INSET I
T 18 S R 17 W

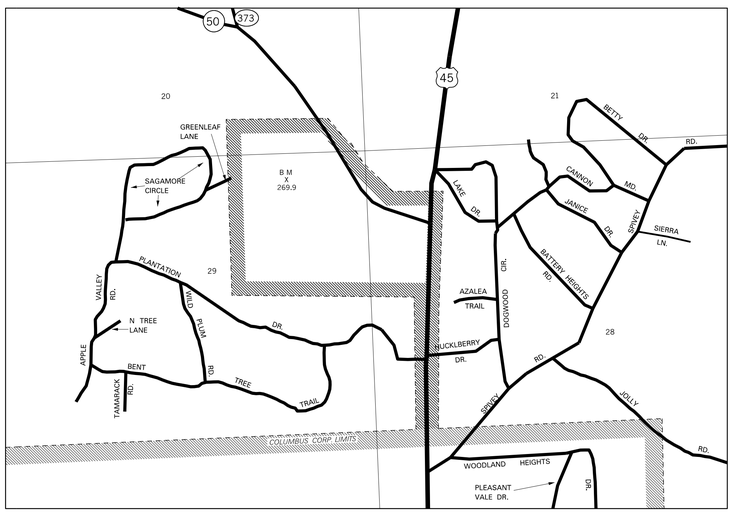

INSET F
T 17 S R 18 W

INSET G
T 18 S R 17 W

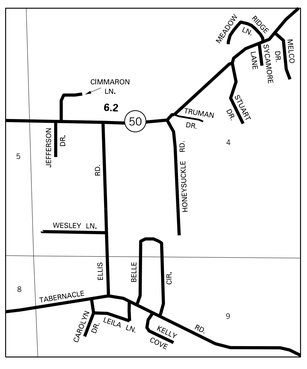

INSET H
T 18 S R 17 W

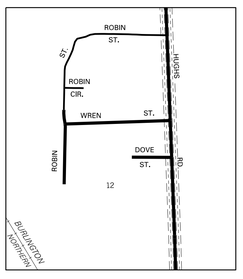

INSET O
T 19 S R 18 W

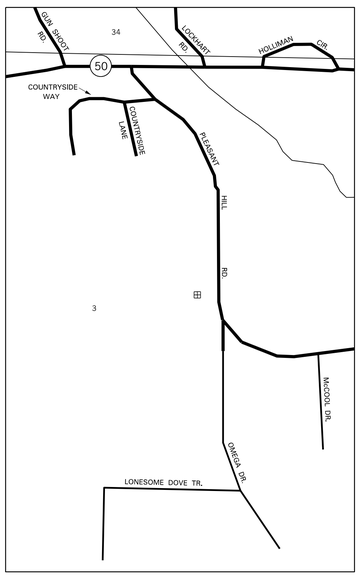

INSET L
T 18 S R 17 W

SCALE IN KILOMETERS
0 1 2
0 ¼ ½ ¾ 1
SCALE FOR ENLARGEMENTS IN MILES

SCALE IN KILOMETERS
0 ½ 1
0 ⅛ ¼ ⅜ ½
SCALE FOR ENLARGEMENTS IN MILES

SUPPLEMENTAL SHEET

LOWNDES COUNTY

MISSISSIPPI

© 2015

MISSISSIPPI DEPARTMENT OF TRANSPORTATION
PLANNING DIVISION
IN COOPERATION WITH THE
U.S. DEPARTMENT OF TRANSPORTATION
FEDERAL HIGHWAY ADMINISTRATION

TRANSVERSE MERCATOR PROJECTION,
STATE PLANE COORDINATE SYSTEM 1983

SCALE IN KILOMETERS
2 1 0 1 2 3 4 5
1 0 1 2 3
SCALE IN MILES

THIS MAP WAS COMPUTER GENERATED