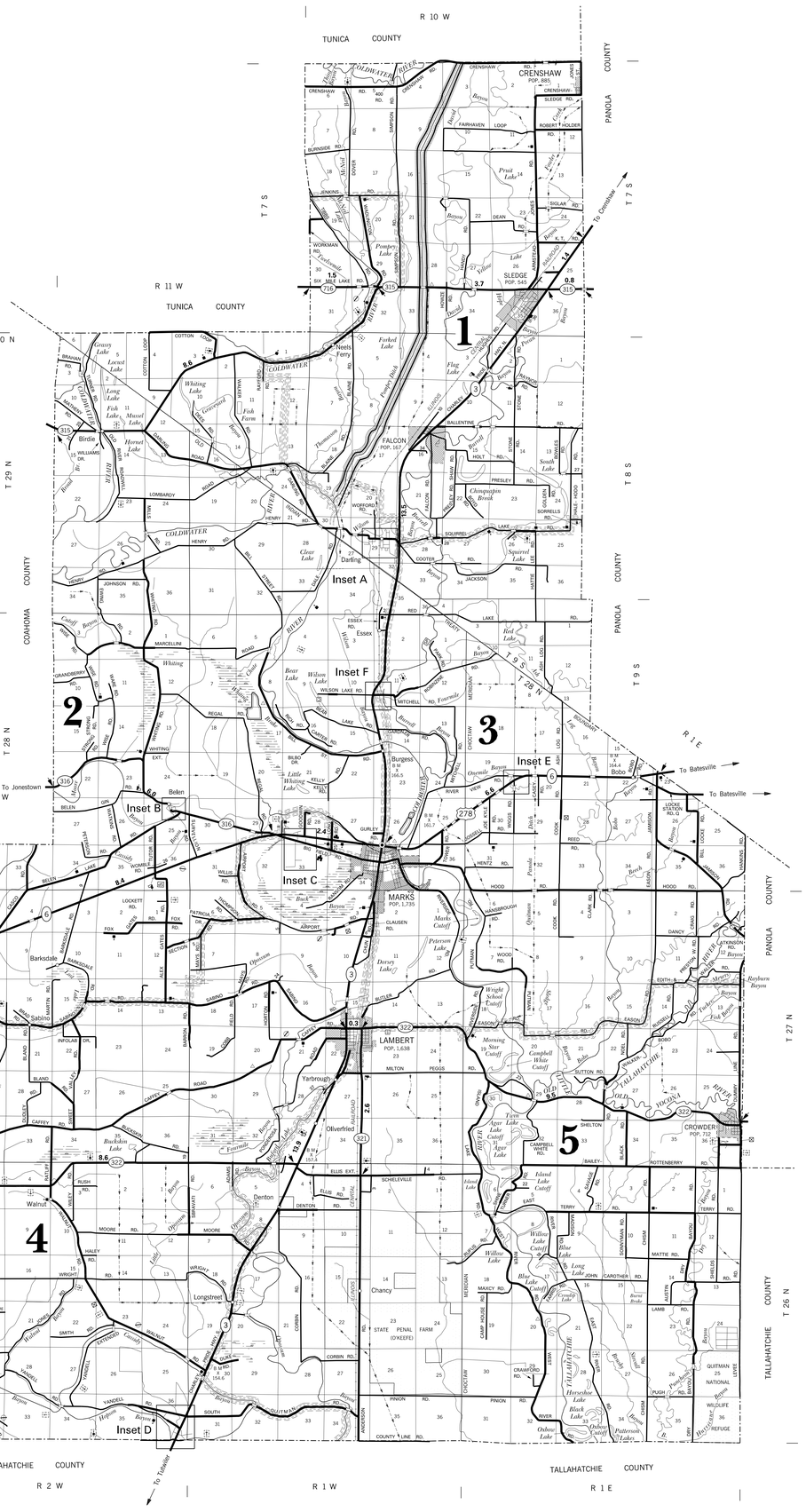

QUITMAN COUNTY STREET INDEX

ADAMS RD. E3
AIRPORT RD. C3, D3, D4
ALEX GATES RD. D3
ANDERSON RD. D4, E4
ARMSTEAD-JONES RD. A4
ASH LOG RD. D5
ATKINSON RD. D5
AUSTIN RD. E5
BAILEY-ROTTENBERRY RD. D4, D5
BALLARD AVE. (B) Insert A
BALLENTINE RD. B4
BARNSDALE RD. D3
BAYOU RD. C4
BEAR LAKE RD. C4
BEAVERDAM RD. E2
BELEN GIN RD. C3
BELEN LAKE RD. C3, D3
BELMONT RD. (B) C3
BELVIEW RD. D2
BETHEL RD. Insert E
BIRDIE-BELEN RD. Insert A
BILBO DR. C4
BILL LOCKE RD. C5
BILL STREET RD. B3, C3, C4
BLACK RD. D5
BLAINE RD. B4
BLAND RD. D3
BLUEBERRY RD. D2
BOGUE RD. E4
BOOKER RD. E2
BOWLES RD. B4
BOYD RD. B4
BRAD RD. D2, D3
BRAHAN RD. B3
BRENDA RD. (2f) Insert E
BRIDGE ST. Insert A
BUCKLEY AVE. Insert A
BUCKSKIN RD. D3
BURKISER RD. A4
BUTLER RD. D4
CAFFEY RD. D2, D4
CALEDONIA RD. Insert B
CAMP HILL RD. C3
CAMP HOUSE RD. E4
CAMPBELL WHITE RD. D4
CARSON RD. (T) D3
CARTER RD. C4
CASCO RD. C3, D2
CASEY RD. C4
CHARLEY PRIDE HWY. N. B4
CHARLEY PRIDE HWY. S. E3
CHURCH RD. E4
CHRESTMAN RD. (B) D3
CHUN RD. D4
CLARK RD. D5
CLAUSEN RD. D4
CLAYTON RD. C3
COBB FIELD RD. D3
COCKRUM RD. Insert E4
COOK RD. C4, D4
COOTER RD. B4
CORBIN RD. E4
COTTON LOOP B3
COUNTY LINE RD. E4
CRAIG RD. D5
CRENSHAW RD. B4
CRENSHAW-SLEDGE RD. A4
DALE RD. B4
DANCY RD. D5
DANTZLER RD. (D) B3
DARLING RD. A6, B3, B4
DAVID AVE. Insert A
DEAN RD. A4
DEAN RD. D4
DENTON RD. E3, E4
DICKEY RD. Insert B
DORIS AVE. (T) Insert A
DOVER RD. A4
DRY BAYOU RD. E5
DUDLEY RD. D3
DUKE RD. E2
DURBAY LINE RD. D5
EASON RD. D4, D5
EAST RIVER RD. E4, E5
EDITH & PRESTON W. RD. D5
ELLIS EXT. E4
ELLIS RD. E4
ELMO RD. B4
EMING RD. B3, C3
FAIRHAVEN LOOP A4
FALCON RD. B4
FARRIS RD. E4
FORD RD. Insert F
FOX RD. D3
FOX GATES RD. D3
GAY LAKE RD. C4
GOLDEN RD. E4
GOODWIN RD. C4
GRANDBERRY RD. C3
GUNN RD. D2
GURLEY RD. C4
HALE-HOOD RD. B4
HALEY RD. C3
HAMPTON RD. E4
HANKINS RD. C5, D5
HANSBROUGH RD. D4
HATTIE LEE RD. B4, C4
HAWKINS RD. Insert C
HENDERSON RD. E2
HENRY RD. B3, B4
HENTZ RD. D4
HOLT RD. B4
HOOD RD. D4, D5
HOPSON RD. Insert D
HORSESHOE RD. A4
HORTON RD. D3
HOWZE RD. A4
HUGHES RD. B4
IRENE RD. A4
JACKSON LAKE RD. D4, E4
J.D. MILLS RD. E4
JACK RD. Insert E
JACKSON RD. B4
JAMISON RD. C5, D5
JASON AVE. (10) Insert A
JENKINS RD. A4
JOE KYLE RD. C4
JOHN CAROTHERS RD. E5
JOHNSON RD. B3
JONES RD. E2, E3
JONES ST. A4
JOSSELL RD. C4
K.T. RD. A4
KELLY RD. C4
KILLBREW RD. (B) D4
KING RD. Insert D
LACY AVE. Insert A
LAKE RD. B4
LANDFILL RD. (24) D3
LARRY RD. (37) D4
LESTER RD. (S) D3
LEVEE RD. D5, E5
LOCKE STATION RD. C5
LOCKETT RD. D3
LOG RD. E5
LOMBARDY RD. B3
MADISON RD. E4
MALONE AVE. Insert A
MARCELLA AVE. (33) Insert A
MARCELLUS RD. C3
MARKHAM RD. D2
MARTIN RD. D3
MARY ANN AVE. Insert A
MATHENY RD. E3
MATTIE RD. E5
MATTSON RD. E2
MAXCY RD. E4
MAYS RD. D3
MELUCIZIK. (1) A4
MILLER RD. (2D) E4
MILLS RD. E4
MILTON PEGGS RD. D4
MITCHELL RD. C4
MOORE RD. E3
MORGAN RD. Insert C
MOYER RD. E2
NEW BETHEL RD. (29) B4
NOEL AVE. (T) Insert A
NOEL RD. (R) D5
OLD RIVER ROADWILL B3
OTIS RD. C4
PARK RD. C4
PATRICIA DR. D3
PEDEN CIR. Insert B
PEGGS RD. Insert C3
PINION RD. E4
PINKSTON-MCCULLAR RD. D4
PONDEROSA RD. D3, D4
PRESLEY RD. B4
PUGH RD. E5
PUTMAN RD. D4
RAMSOM RD. C4, D4
RATLIFF RD. D3, E3
RIVER VIEW RD. E5
RUSSELL RD. D5
S. & W. RD. (B) D3
SABINO RD. D2, D4
SAVAGE RD. E5
SIBRAVATRD. E3
SCHIELVELLE EXT. (4) E4
SCHIELVELLE RD. E4
SECTION 1 RD. D3
SHADY GROVE RD. D2
SHADY GROVE RD. D2
SHAW RD. B4
SHELTON RD. D5
SHEPHERD AVE. (30) Insert A
SHIELDS RD. E5
SHIRE TURNER RD. E4
SIGLAR RD. E2
SIGLAR RD. A4
SIMPSON RD. A4
SIX MILE LAKE RD. A4
SMITH RD. E3
SNEED CR. Insert C
SONNYMAN RD. E5
SOUTH QUITMAN B4
SOUTH QUITMAN RD. E3, E4
SQUIRREL LAKE RD. B4
STONE RD. B4
STRONG RD. C3
SURVILLEON RD. C3
SUTTON RD. D2
SWEET VALLEY RD. D3
TERRY RD. E4, E5
THOMAS RD. D3
THORNTON RD. (34) Insert D
TIBBS RD. A4
TOWER RD. C4
TREASURE RD. E2
TURNER RD. B3
TUTOR RD. C3
VIOLET AVE. Insert A
WAGUNGTON RD. A4
WALKER-BOBO RD. D5
WALKER RD. B3
WALLER RD. D5
WALNUT RD. E3
WARE RD. C3
WATKINS-HAYES AVE. (72) Insert A
WATKINS RD. C3
WELCH AVE. (74) Insert A
WEST RIVER RD. E4, E5
WHITEHEAD RD. (21) B3
WHITEHEAD RD.E. (27) B4
WHITING EXTENDED C3
WHITING RD. B3, C3
WICKS RD. C4
WILLIAMS AVE. (13) Insert A
WILLIAMS DR. B3
WILLIS RD. C3
WILSON LAKE RD. C4
WISE RD. C3
WOFFORD RD. B4
WOMBLE RD. C3
WOOD RD. D4
WORKMAN RD. A4
WRIGHT RD. E2, E3
YANDELL EXTENDED E3
YANDELL RD. E2, E3
400 RD. A4

QUITMAN CO.STREET NAMES NOT SHOWN

1. MELUCIZIK. A4
2. RDY RD. C4
3. CAMP B RD. E4
4. SCHIELVELLE EXT. E4
5. LESTER RD. D3
6. KILLEBREW RD. D4
7. CARSON RD. D3
8. BELMONT RD. C3
9. CHRESTMAN RD. D3
10. HUGHES RD. B4
11. DORIS AVE. INSET A
12. WASHINGTON AVE. INSET A
13. WILLIAMS AVE. INSET A
14. WELCH AVE. INSET A
15. BALLARD AVE. INSET A
16. ROBERTSON AVE. INSET A
17. NEW ZION RD. INSET A
18. D.R. MILLS RD. E4
19. S. & W. ROAD E3
20. DANTZLER RD. B3
21. WHITEHEAD RD. B3
22. MILLER RD. E4
23. PINKSTON-MCCULLAR RD. D4
24. LANDFILL RD. D3
25. CRAIG RD. C5
26. LINDSEY RD. C4
27. WHITEHEAD RD.EAST B4
28. BURRELL RD. B4
29. NEW BETHEL RD. B4
30. SHEPHERD AVE. Insert A
31. BRENDA RD. INSET E
32. JASON AVE., INSET A
33. MARCELLA AVE. INSET A
34. THORNTON RD. B4
35. HORSESHOE RD. A4
36. LIEBMAN RD. A4
37. LARRY RD. D4

Inset A
T 8 S R 10 W

Inset B
T 28 N R 2 W

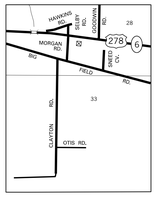

Inset C
T 28 N R 1 W

SCALE IN KILOMETERS
0 1 2
0 ¼ ½ ¾ 1
SCALE FOR ENLARGEMENTS IN MILES

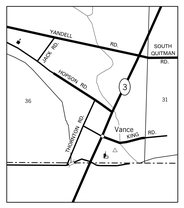

Inset D
T 26 N R 2 W

Inset E
T 28 N R 1 E

Inset F
T 28 N R 1 W

LEGEND

ROADS AND ROADWAY FEATURES
- UNIMPROVED ROAD
- GRAVEL
- PAVED ROAD
- UNDIVIDED HIGHWAY
- DIVIDED HIGHWAY
- INTERSTATE SYSTEM
- CITY STREETS

HIGHWAY BRIDGES
- BRIDGE 50 FEET AND OVER
- DRAWBRIDGE
- FERRY (FREE OR TOLL)
- HIGHWAY GRADE SEPARATION
- HIGHWAY INTERCHANGE

ROAD SYSTEM DESIGNATION
- INTERSTATE NUMBERED — 20
- U.S. NUMBERED — 80
- STATE NUMBERED — 11, 493

RAILROADS
- RAILROAD STATION
- GRADE CROSSING
- RAILROAD ABOVE
- RAILROAD BELOW

AIRPORTS
- MILITARY AIRPORT
- AIRPORT, LIMITED FACILITIES
- LANDING AREA OR STRIP (INCLUDING PRIVATE AIR FIELDS)
- AIRPORT, COMPLETE FACILITIES
- AIRWAY LIGHT BEACON

DRAINAGE AND NATURAL FEATURES
- NARROW STREAM
- DRAINAGE DITCH
- LAKES AND RESERVOIRS
- OVERFLOW LAND
- MARSH OR SWAMP LAND

BOUNDARIES
- STATE BOUNDARY
- COUNTY BOUNDARY
- BEAT LINE
- CONGRESSIONAL TOWNSHIP
- SECTION LINE
- NATIONAL OR STATE FOREST
- RESERVATION, PARKS ETC.
- URBAN AREA COMPACT
- INCORPORATED PLACES
- UNINCORPORATED DELIMITED AREAS

NAVIGATION
- DOCK, PIER, OR LANDING
- LEVEE OR DIKE
- LEVEE OR DIKE WITH ROAD

CITY AND VILLAGE CENTERS
- COUNTY SEAT
- OTHER CITIES AND VILLAGES

MISCELLANEOUS
- TRIANGULATION STATION
- BENCH MARK WITH ELEVATION — B.M. x 212.4

PUBLIC SERVICE FACILITIES
- OBSERVATION OR LOOKOUT TOWER
- HIGHWAY GARAGE
- POST OFFICE
- POWER PLANT
- WEIGHT STATION
- HOSPITAL
- SEWAGE DISPOSAL PLANT
- COMMUNITY CENTER OR TOWNHALL
- NATIONAL PARK GARAGE
- FIRE STATION
- PUBLIC LIBRARY
- SANITARY LAND FILL
- CORRECTIONAL INSTITUTION
- POLICE STATION
- GRAVEL PIT

CONSERVATION AND RECREATION
- MOTEL OR HOTEL
- CAMP OR LODGE
- HISTORIC OR SCENIC SITE
- FAIR GROUNDS OR RACE COURSE
- SMALL PARK
- GOLF COURSE OR COUNTRY CLUB

INDUSTRIAL
- FACTORY OR INDUSTRY
- SEASONAL INDUSTRY

CHURCHES AND CEMETERIES
- CHURCH
- CEMETERY
- CHURCH WITH CEMETERY ADJACENT

EDUCATION
- SCHOOL

MISCELLANEOUS STRUCTURES
- ARMORY
- FORT, ARMY CAMP

MISSISSIPPI DEPARTMENT OF TRANSPORTATION
COPYRIGHT LICENSE AGREEMENT

With the purchase of this map, the Mississippi Department of Transportation grants you the right to use the copyrighted map as set forth below.

The map is owned by the Mississippi Department of Transportation and is protected by United States copyright laws and applicable international jurisdictions. You are required to treat the map like any other copyright material except that you may copy the map in whole or in part, without modification, provided the notice of copyright by the Mississippi Department of Transportation is displayed in a prominent visible location on each copy.

You have a royalty-free right to reproduce and distribute the copyrighted map in whole or in part, without modification, provided the Mississippi Department of Transportation copyright notice is displayed in a prominent visible location on each reproduction.

Any modification of a map voids this agreement and revokes your license to use, copy, and distribute the map. Use of modified maps is strictly prohibited, and is subject to prosecution under State and Federal laws.

This agreement is governed by the laws of the State of Mississippi, U.S. Federal Law, and U.S. International Treaties.

Should you have any questions concerning this agreement, please write: Mississippi Department of Transportation, Planning Division, Post Office Box 1850, Jackson, Mississippi 39215-1850

GENERAL HIGHWAY MAP

QUITMAN COUNTY

MISSISSIPPI

© 2015

MISSISSIPPI DEPARTMENT OF TRANSPORTATION
PLANNING DIVISION
IN COOPERATION WITH THE
U.S. DEPARTMENT OF TRANSPORTATION
FEDERAL HIGHWAY ADMINISTRATION

TRANSVERSE MERCATOR PROJECTION,
STATE PLANE COORDINATE SYSTEM 1983

SCALE IN KILOMETERS
2 1 0 1 2 3 4 5
1 0 1 2 3
SCALE IN MILES

DATA SOURCES
2014 ASCS AERIAL PHOTOS
1987 USGS DLG
2002 MDOT FIELD INVENTORY
2010 POPULATION 8,223
2013 BEAT LINES

THIS MAP WAS COMPUTER GENERATED