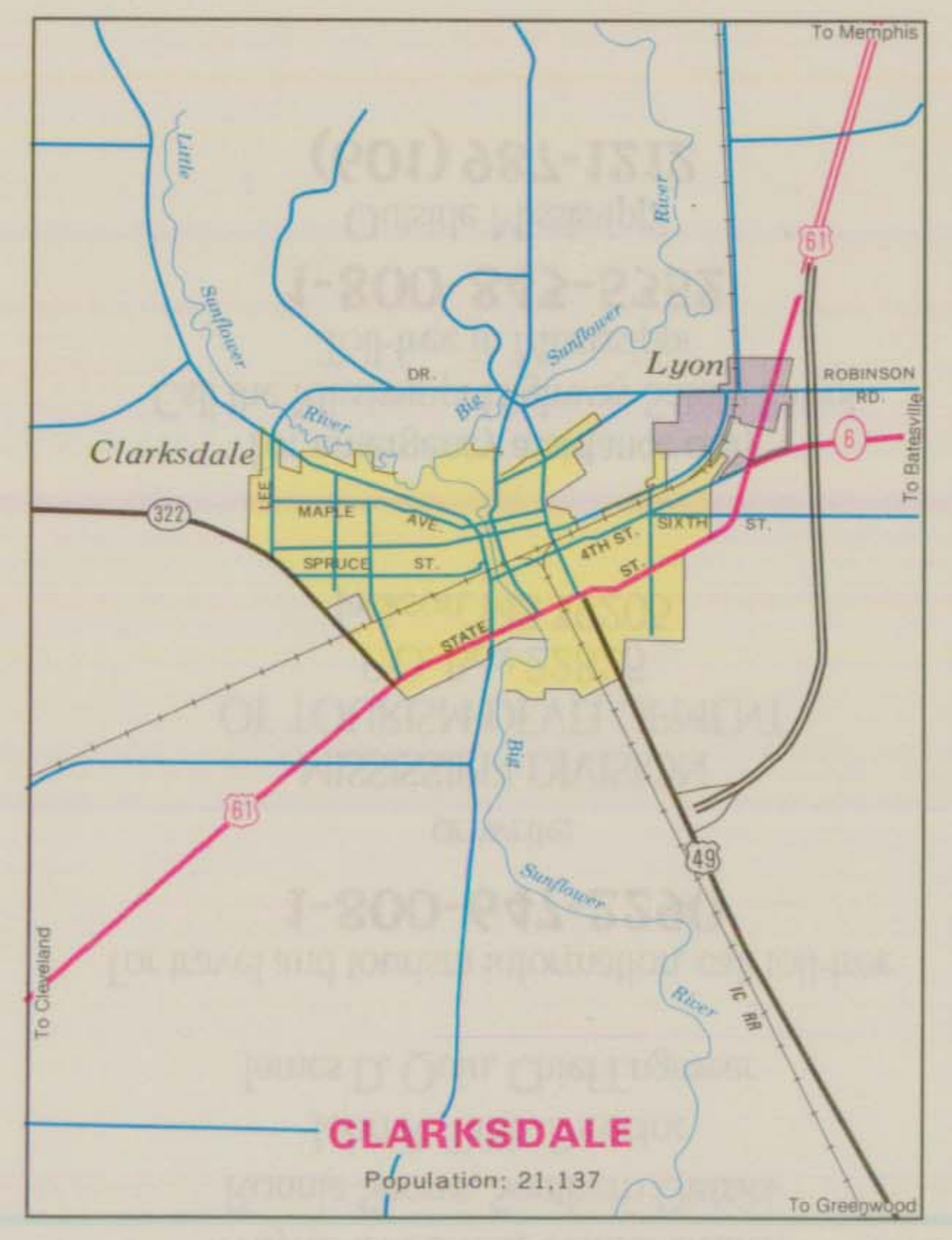

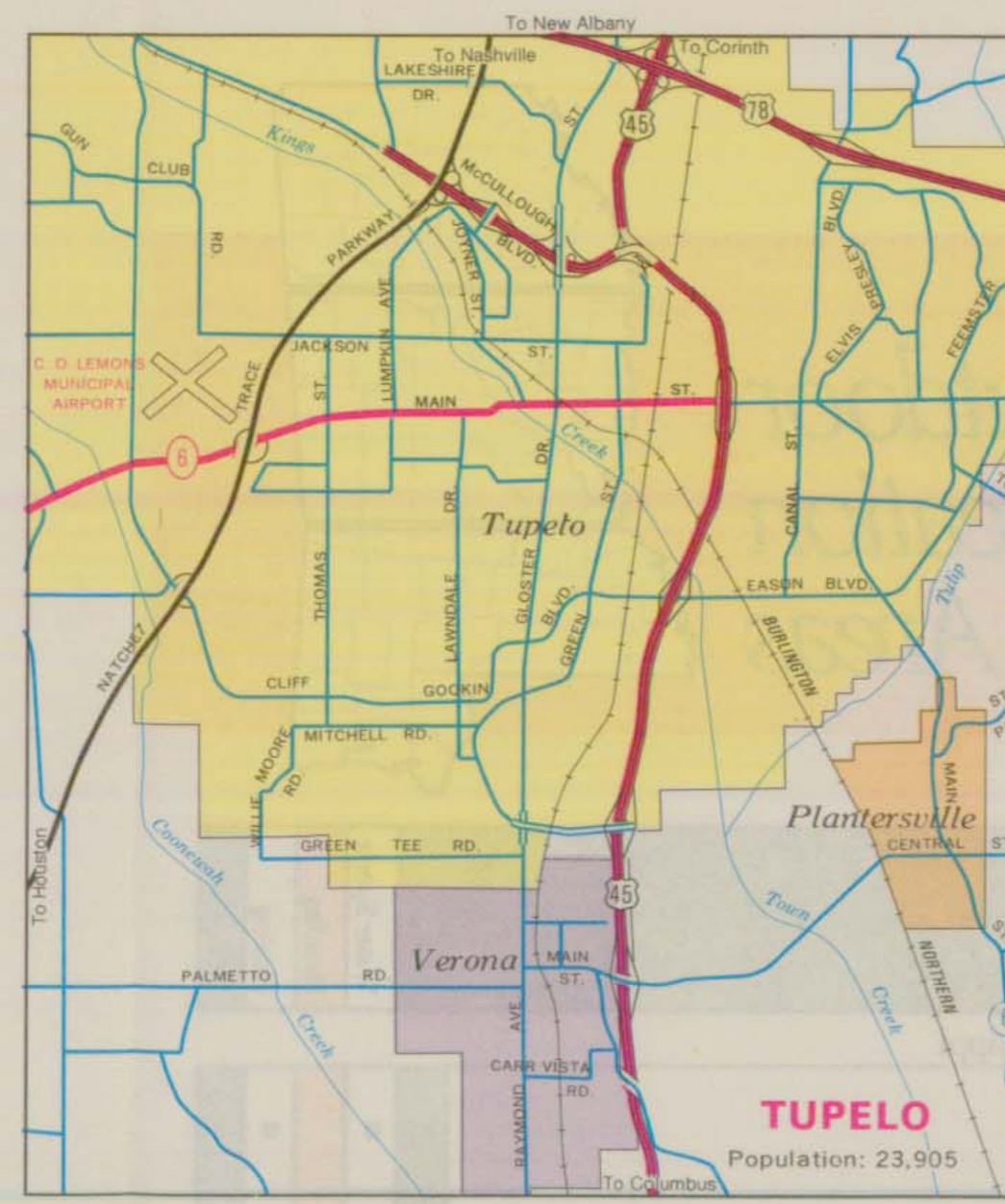

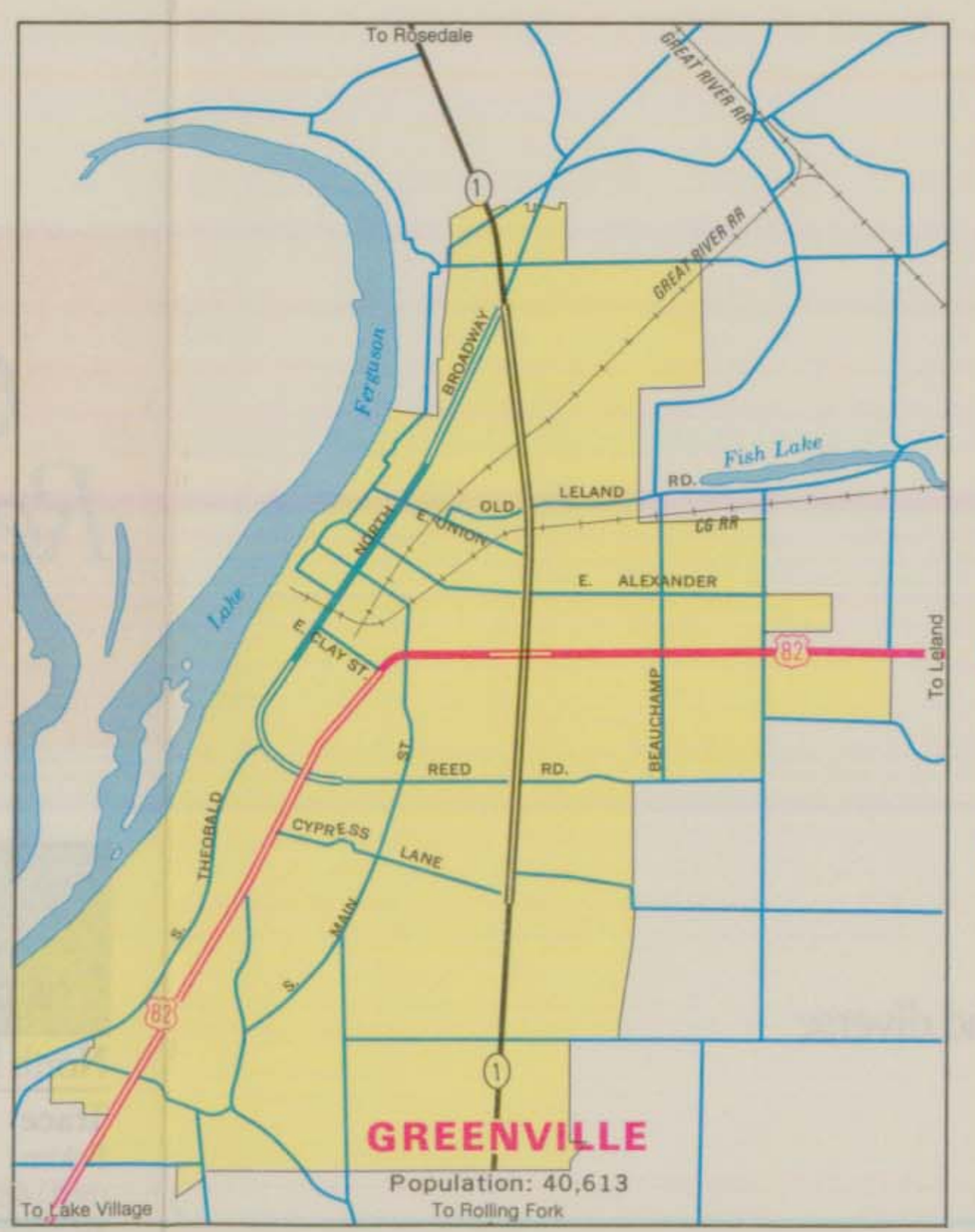

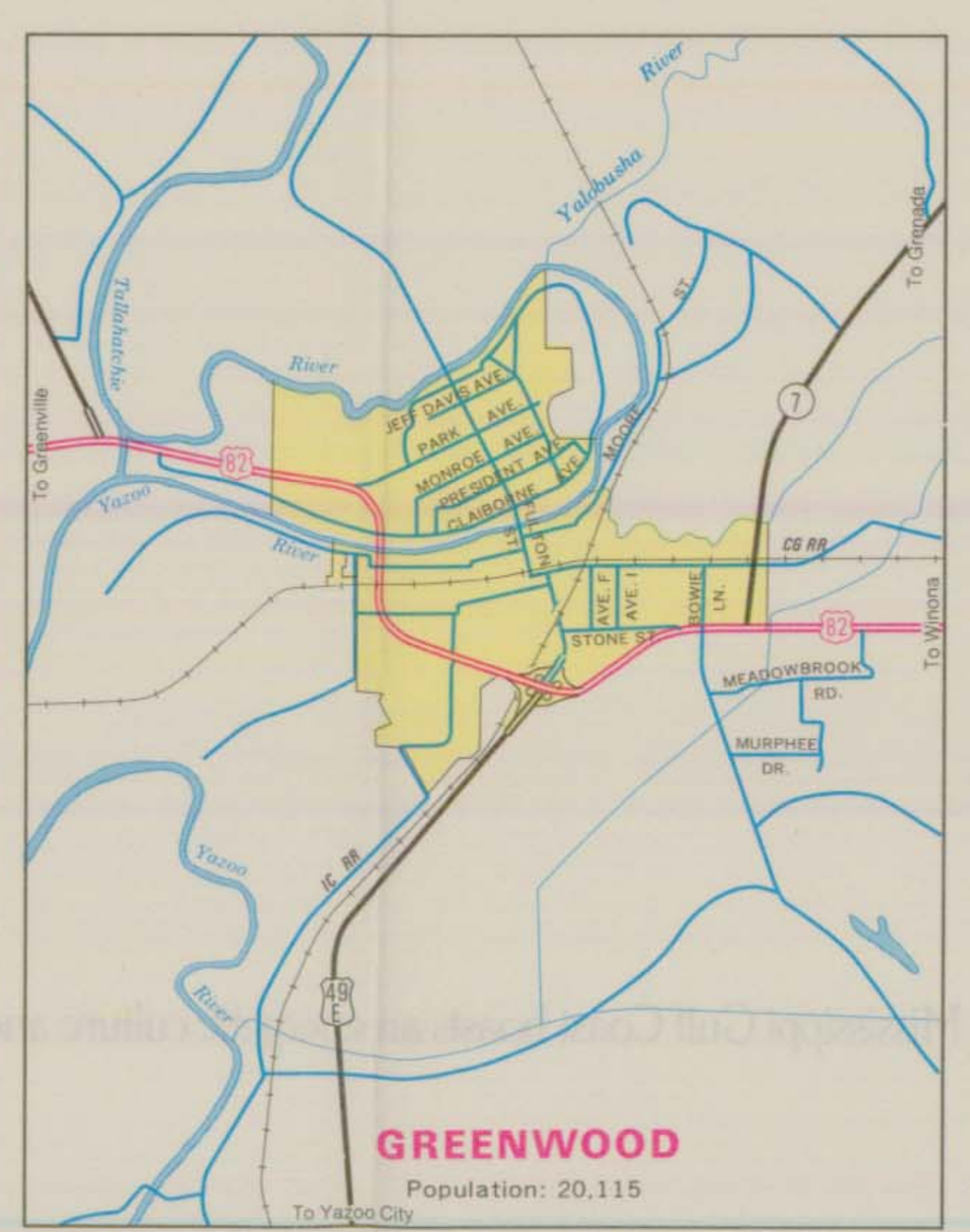

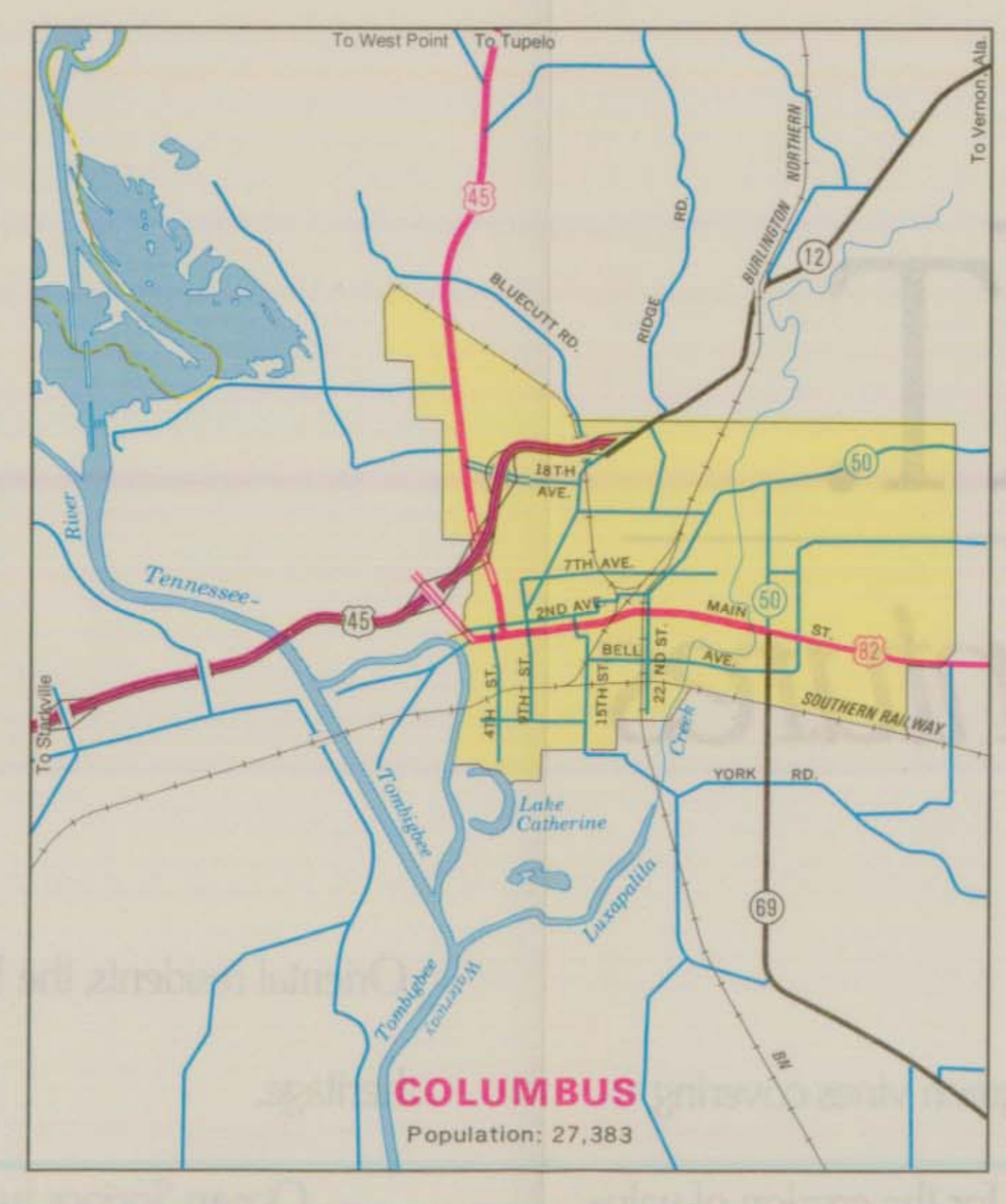

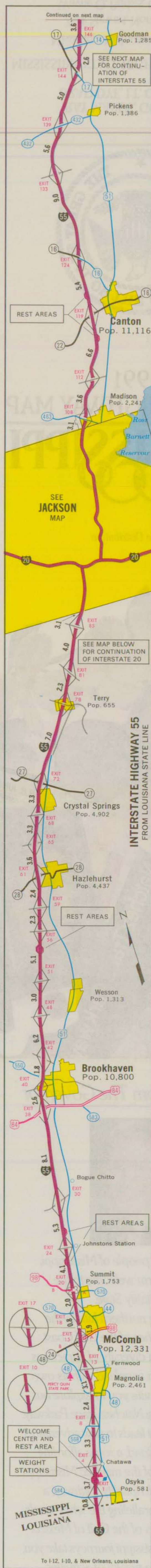

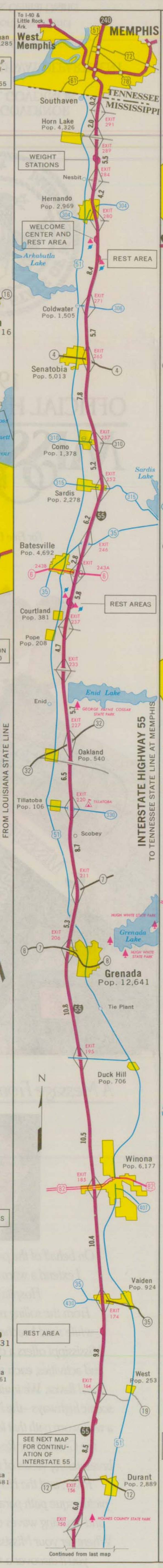

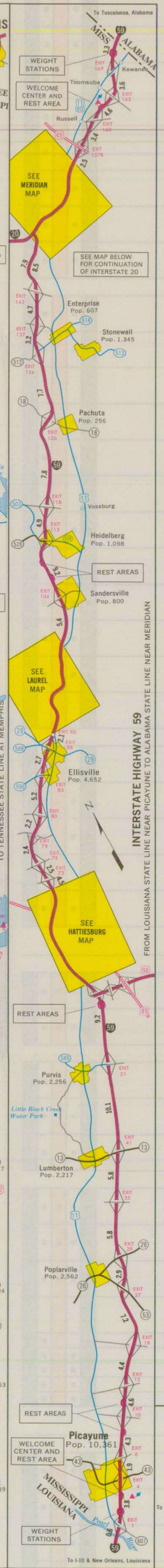

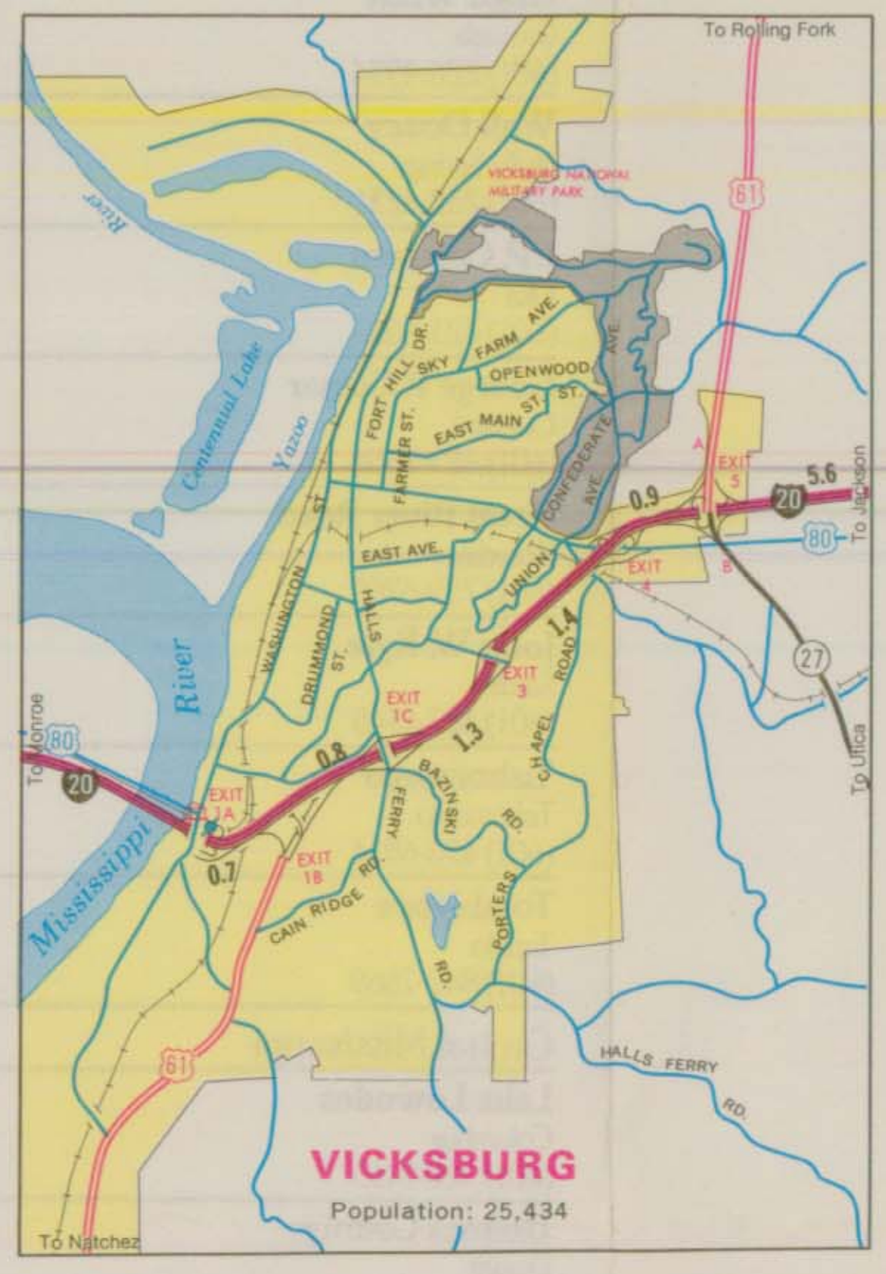

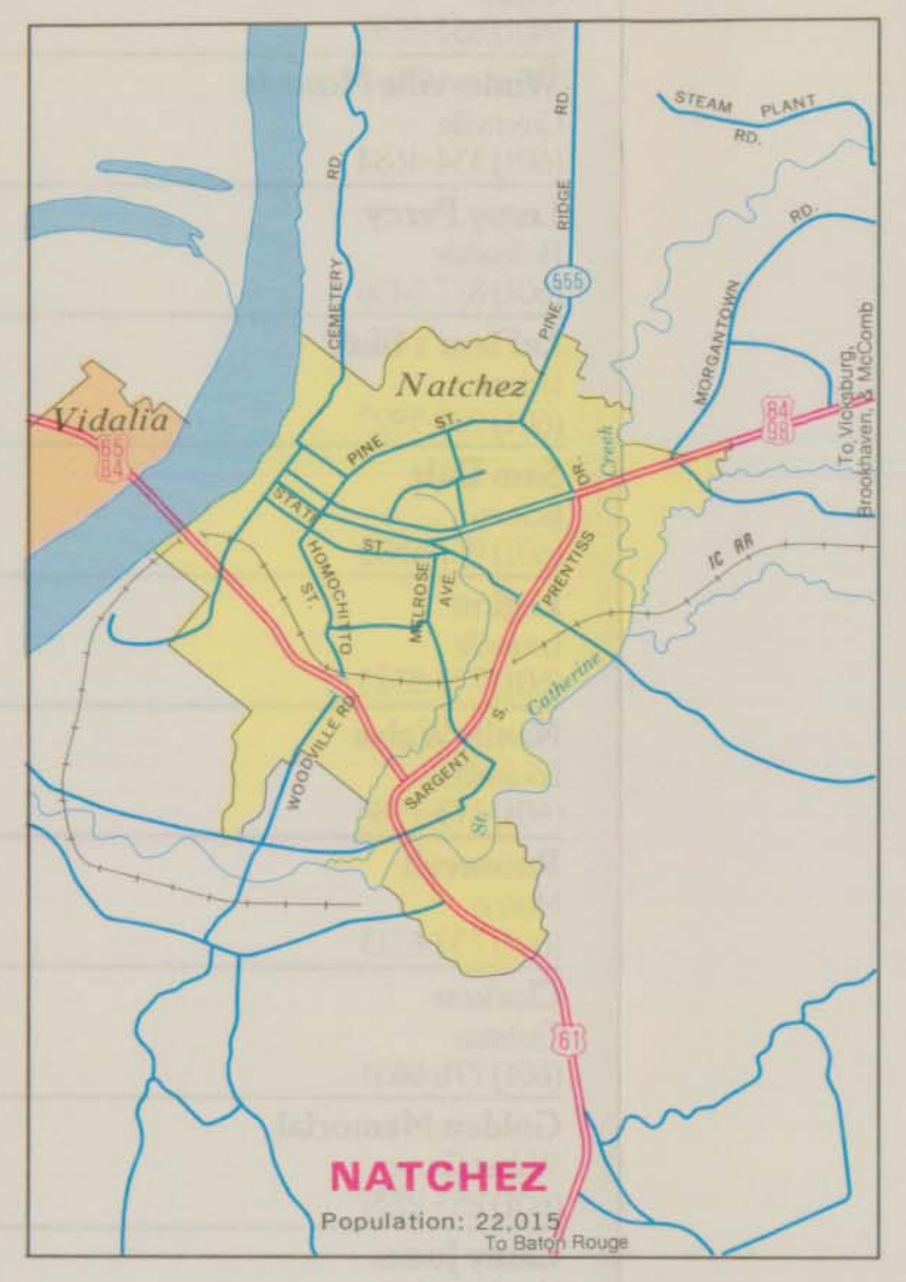

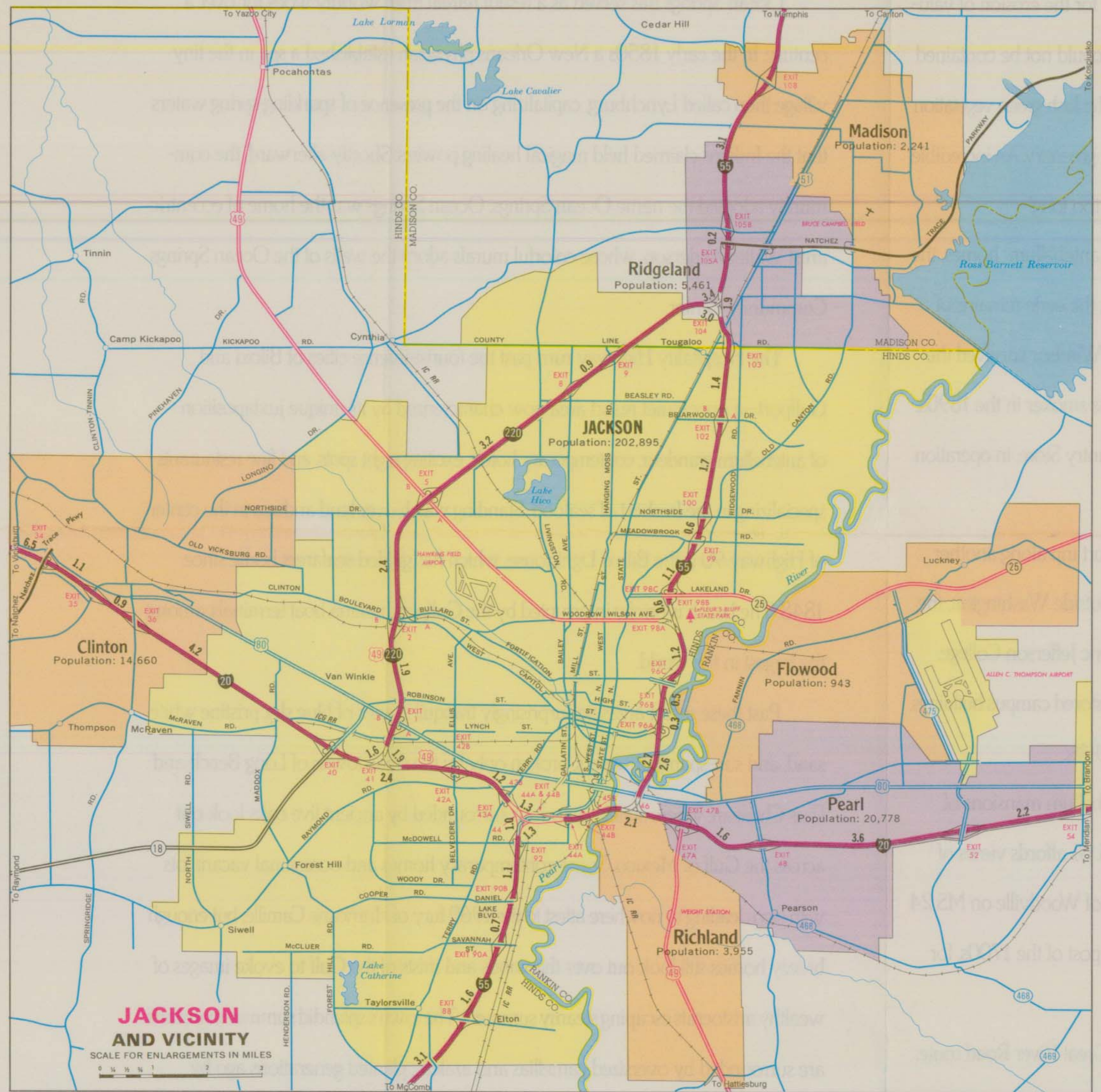

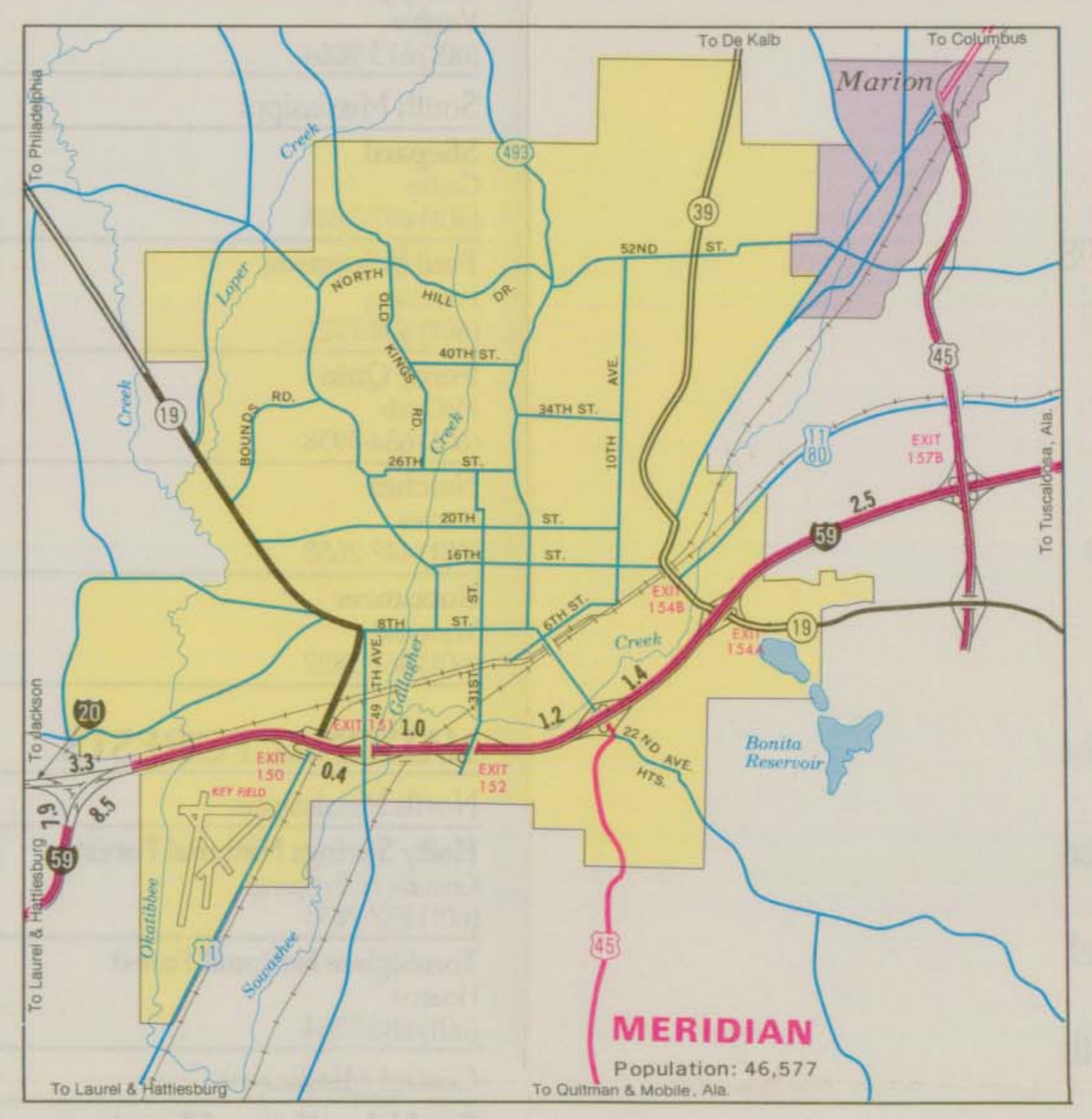

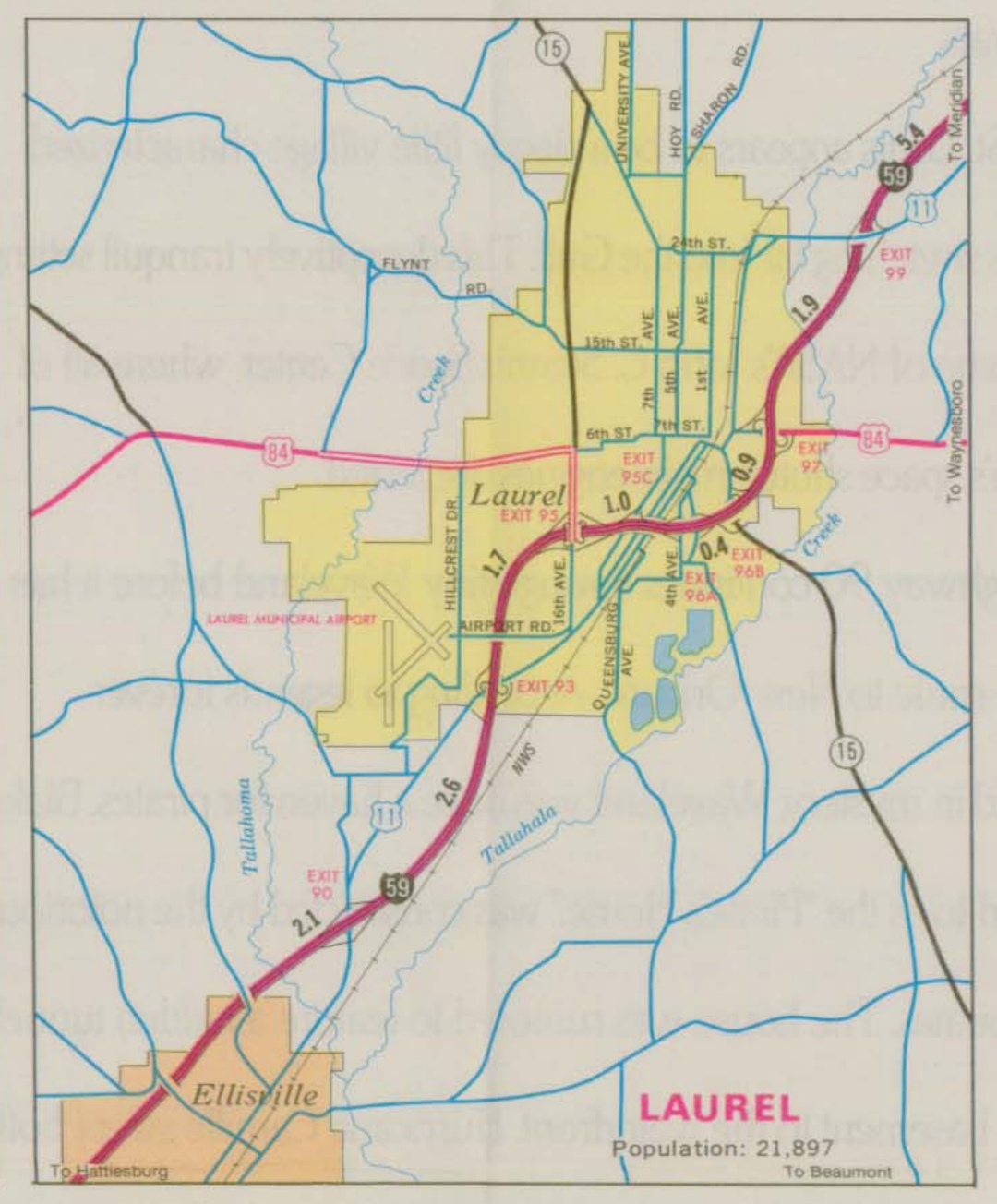

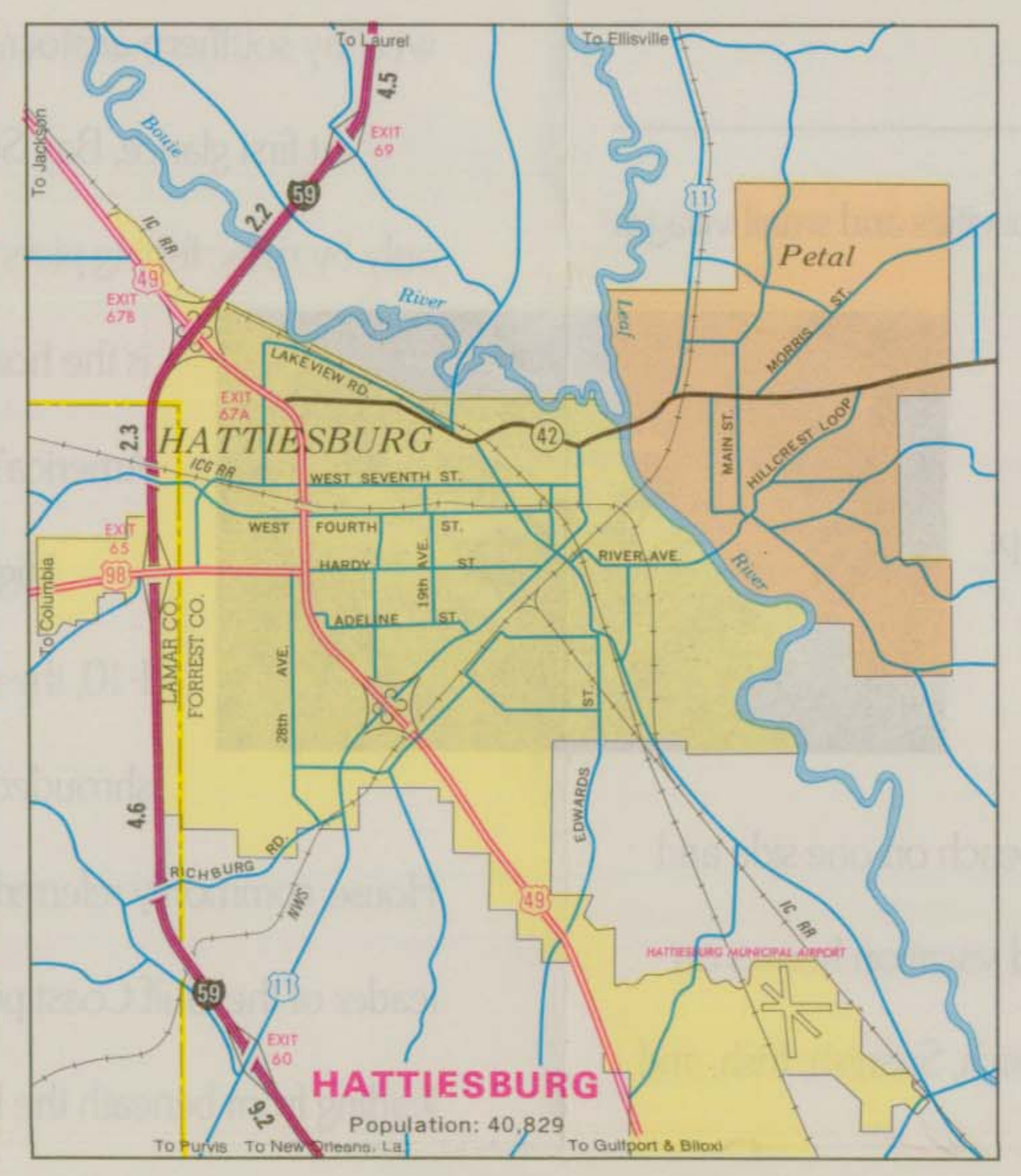

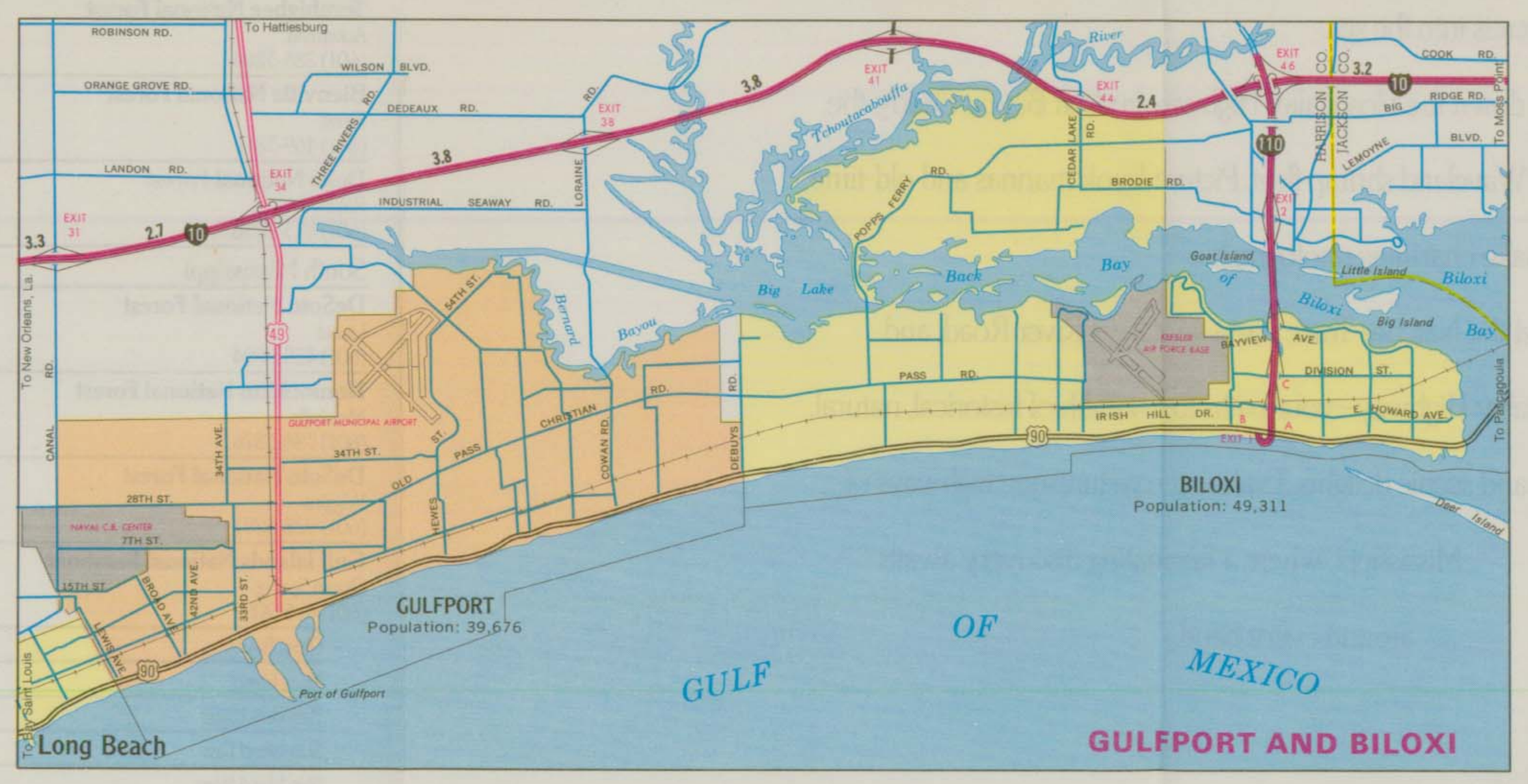

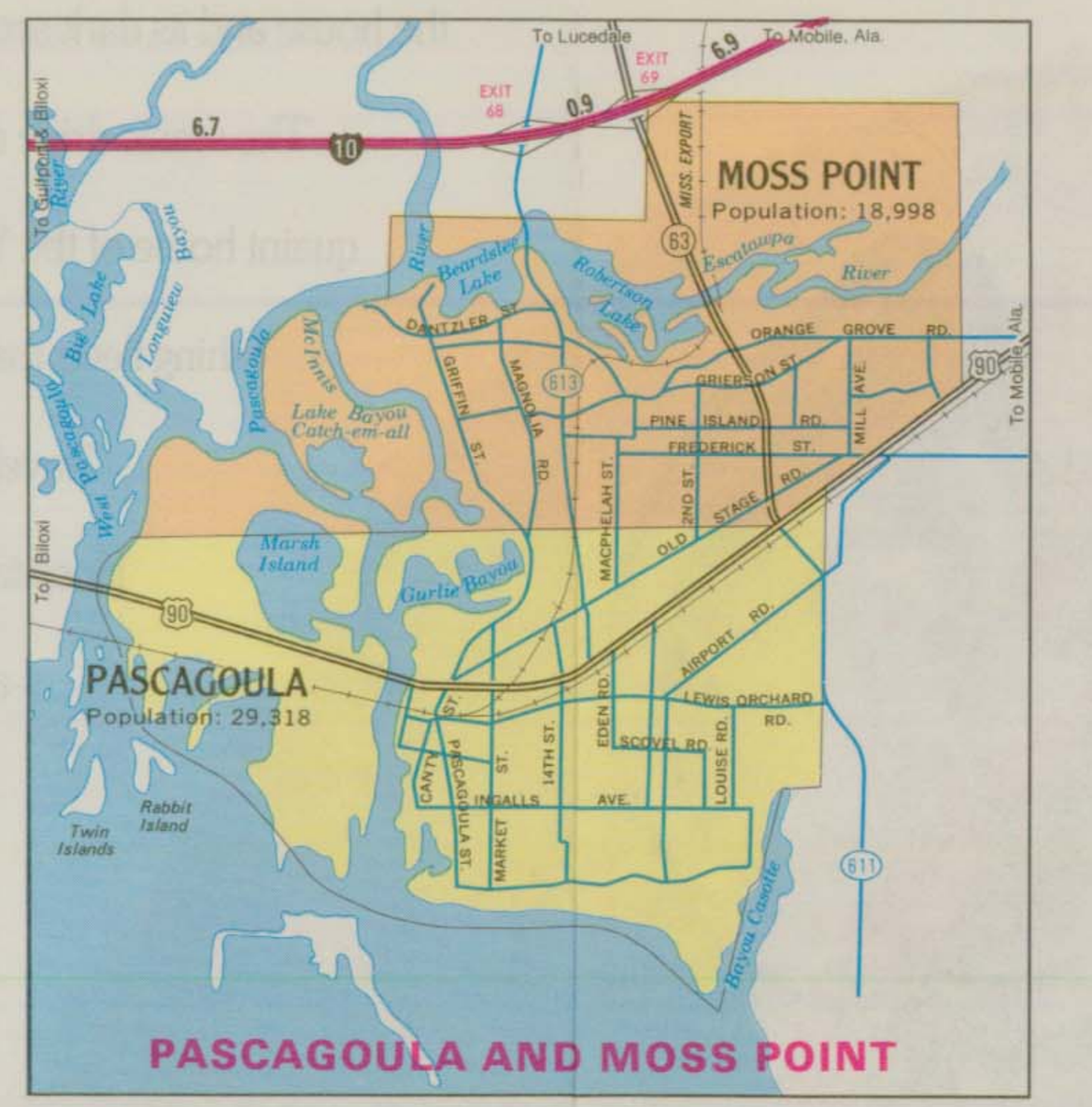

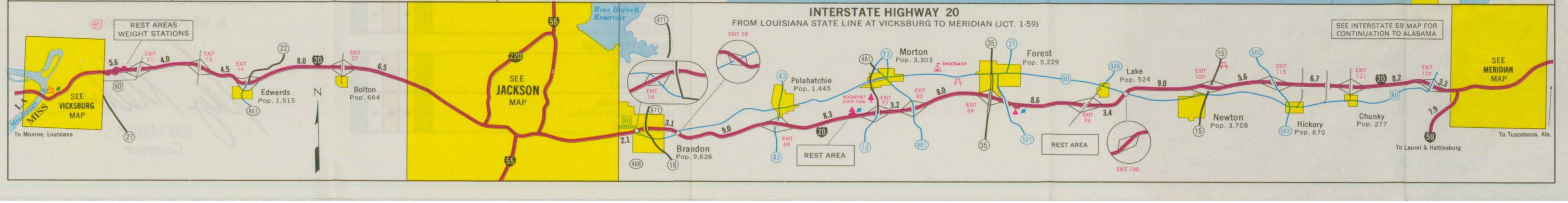

Mileage Table

Mileage shown is the distance via paved State Highways between highway junctions nearest the center of each city.

TOWNS	Biloxi	Clarksdale	Columbus	Greenville	Greenwood	Gulfport	Hattiesburg	Jackson	Laurel	Meridian	Natchez	Pascagoula	Tupelo	Vicksburg	Towns Outside Mississippi: Baton Rouge La.	Memphis Tenn.	Mobile Ala.	New Orleans La.
Aberdeen	283	135	27	163	111	274	205	163	174	117	265	272	35	201	330	139	253	320
Amory	290	130	35	170	118	282	213	172	182	125	274	279	28	211	339	131	261	328
Bay St. Louis	27	323	261	267	267	15	84	172	115	172	201	49	313	213	125	375	88	58
Biloxi		316	255	281	261	12	78	165	109	166	205	21	307	207	152	369	60	85
Booneville	329	130	91	198	146	328	259	198	228	171	300	326	30	239	367	109	307	374
Brookhaven	155	207	203	171	152	146	77	56	86	142	62	176	226	78	112	268	174	135
Canton	191	128	125	102	73	182	113	26	107	94	127	210	148	70	193	187	210	172
Clarksdale	316		162	72	56	308	239	151	234	198	216	335	110	146	292	74	334	341
Cleveland	293	36	152	36	43	284	215	127	211	185	180	312	139	110	256	110	312	317
Clinton	175	145	157	109	90	167	98	10	94	103	92	194	176	34	157	218	195	200
Columbia	97	232	208	197	177	91	32	81	61	118	110	118	238	123	121	294	126	103
Columbus	255	162		161	108	247	178	147	147	90	249	244	63	186	314	166	226	293
Corinth	355	148	111	216	165	346	278	218	247	190	320	344	49	257	385	93	326	388
Greenville	281	72	161		52	272	203	115	199	192	154	300	169	84	230	146	300	294
Greenwood	261	56	108	52		253	184	96	177	142	172	280	117	102	248	130	278	262
Grenada	270	67	99	85	33	261	192	113	173	137	205	281	84	135	280	99	273	298
Gulfport	12	308	247	272	253		69	157	100	157	199	34	298	198	140	360	73	73
Hattiesburg	78	239	178	203	184	69		88	31	88	139	96	229	129	150	291	97	115
Holly Springs	346	93	121	161	114	338	269	196	242	194	286	349	59	236	362	45	330	386
Indianola	267	59	138	23	29	259	190	102	185	171	168	286	145	98	244	133	287	292
Jackson	165	151	147	115	96	157	88		84	93	102	184	170	44	167	212	185	190
Kosciusko	213	118	78	111	61	204	135	71	116	80	172	224	101	108	238	155	216	250
Laurel	109	234	147	199	177	100	31	84		57	147	108	189	128	181	272	112	146
Leland	273	63	154	8	45	264	196	108	191	184	153	292	161	82	228	137	293	292
Long Beach	18	313	252	277	258	5	74	162	105	162	194	39	303	203	135	365	78	68
Louisville	218	148	53	144	91	210	141	95	114	66	197	221	90	139	262	173	202	256
McComb	137	232	228	196	177	131	72	81	105	158	68	156	251	103	86	293	169	109
Meridian	166	198	90	192	142	157	88	93	57		192	154	141	134	238	236	136	203
Moss Point	25	331	241	296	277	37	93	181	105	151	230	4	292	222	177	377	38	110
Natchez	205	216	249	154	172	199	139	102	147	192		226	272	70	92	290	236	172
New Albany	316	97	86	165	118	308	239	181	212	154	283	319	23	220	348	80	300	351
Ocean Springs	4	320	259	285	265	16	81	169	112	169	208	18	310	211	156	372	57	89
Oxford	316	62	100	130	83	307	239	165	215	164	255	318	48	185	332	75	300	346
Pascagoula	21	335	244	300	280	34	96	184	108	154	226		296	226	173	380	39	106
Petal	81	242	176	206	187	72	3	91	29	86	142	99	227	132	153	294	100	118
Philadelphia	193	157	79	151	101	184	115	81	88	41	182	195	115	125	248	195	117	230
Picayune	61	299	238	264	245	49	61	148	91	148	177	83	289	192	117	352	122	54
Southaven	355	84	161	139	116	346	277	198	258	222	284	366	98	218	365	12	358	363
Starkville	249	142	22	139	86	240	171	125	145	92	226	249	64	163	292	165	231	286
Tupelo	307	110	63	169	117	298	229	170	198	141	272	296		209	337	104	277	344
Vicksburg	207	146	186	84	102	198	129	44	125	134	70	226	209		146	220	226	210
West Point	261	143	19	150	97	252	183	142	152	95	244	250	46	181	309	149	231	298
Winona	247	82	82	79	26	238	169	90	150	114	182	258	95	120	257	122	250	275
Yazoo City	210	110	139	71	55	201	132	44	128	125	117	229	163	47	195	184	229	234

COUNTIES

State Population 2,520,638
Area 47,716 Sq. Mi.

Adams K-4
Alcorn A-10
Amite L-5
Attala F-8
Benton A-9
Bolivar D-5
Calhoun D-9
Carroll E-7
Chickasaw D-9
Choctaw F-9
Claiborne I-5
Clarke I-10
Clay E-10
Coahoma C-6
Copiah J-6
Covington J-8
DeSoto A-7
Forrest K-9
Franklin K-5
George L-10
Greene K-10
Grenada D-8
Hancock M-8
Harrison M-9
Hinds I-6
Holmes F-7
Humphreys F-6
Issaquena G-5
Itawamba C-11
Jackson M-10
Jasper I-9
Jefferson I-5
Jefferson Davis J-7
Jones J-9
Kemper G-10
Lafayette C-8
Lamar K-8
Lauderdale H-10
Lawrence K-7
Leake G-8
Lee C-10
Leflore E-6
Lincoln K-6
Lowndes E-11
Madison G-7
Marion L-7
Marshall B-8
Monroe D-11
Montgomery E-8
Neshoba G-9
Newton H-9
Noxubee F-10
Oktibbeha E-10
Panola C-7
Pearl River M-8
Perry L-9
Pike L-6
Pontotoc C-9
Prentiss B-10
Quitman C-7
Rankin I-7
Scott H-8
Sharkey G-5
Simpson I-7
Smith I-8
Stone M-9
Sunflower E-6
Tallahatchie D-7
Tate B-7
Tippah B-10
Tishomingo B-11
Tunica B-6
Union B-9
Walthall L-7
Warren H-5
Washington F-5
Wayne J-10
Webster E-9
Wilkinson L-4
Winston F-9
Yalobusha D-8
Yazoo G-6

INDEX TO MISSISSIPPI COUNTIES, CITIES AND TOWNS

County seats are identified by symbol.

CITIES AND TOWNS

Population: 1980 Census
County Seats indicated with ■

Abbeville, 448 B-8
■ Aberdeen, 7,184 D-10
■ Ackerman, 1,567 F-9
Alcorn J-5
Algoma C-9
Alligator, 256 C-6
Amory, 7,307 D-11
Anguilla, 950 G-5
Arcola, 588 F-5
Arkabutla B-7
Artesia, 526 E-10
■ Ashland, 532 A-9
Askew B-7
Avalon E-7
Avon F-5
Bailey H-10
Baird E-6
Baldwyn, 3,427 B-10
Banner C-9
Bassfield, 325 K-8
■ Batesville, 4,692 C-7
Baxterville L-8
■ Bay Saint Louis, 7,891 N-9
■ Bay Springs, 1,884 I-9
Beaumont, 1,112 L-10
Beauregard, 185 J-6
Becker D-11
Belden C-10
Belen C-6
Bellefontaine E-9
Belmont, 1,420 B-11
■ Belzoni, 2,982 F-6
Benoit, 499 E-5
Benton G-7
Bentonia, 518 G-6
Beulah, 431 D-5
Bigbee Valley F-11
Big Creek, 146 D-8
■ Biloxi, 49,311 N-10
Blue Mountain, 867 B-9
Blue Springs, 131 C-10
Bogue Chitto K-6
Bolton, 664 H-6
Bonita H-10
■ Booneville, 6,199 B-10
Bourbon F-5
Boyle, 888 E-5
■ Brandon, 9,626 H-7
Braxton, 172 I-7
Brazil D-7
■ Brookhaven, 10,800 J-6
Brooklyn L-9
Brooksville, 1,038 F-10
Bruce, 2,208 D-9
Buckatunna K-11
Bude, 1,092 K-5
Burnsville, 889 A-11
Byhalia, 757 A-8
Caledonia, 497 E-11
Calhoun City, 2,033 D-9
Call Town M-11
Camden G-8
Canaan A-9
■ Canton, 11,116 H-7
Carlisle I-5
Carpenter I-6
Carriere M-8
■ Carrollton, 338 E-7
Carson K-8
■ Carthage, 3,453 G-8
Cary, 470 G-5
Cascilla D-7
Cedarbluff E-10
Centreville, 1,844 L-5
■ Charleston, 2,878 D-7
Chatawa L-6
Chatham F-5
Chunky, 277 H-10
Church Hill J-4
Clara J-10
■ Clarksdale, 21,137 C-6
Clermont Harbor N-9
■ Cleveland, 14,524 D-6
Cliftonville F-11
Clinton, 14,660 H-6
Coahoma C-6
■ Coffeeville, 1,129 D-8
Coila E-7
Coldwater, 1,505 B-7
■ Collins, 2,131 J-8
Collinsville H-10
■ Columbia, 7,733 K-8
■ Columbus, 27,383 E-11
Como, 1,378 B-7
Conehatta H-9
■ Corinth, 13,839 A-10
Courtland, 381 C-7
Crawford, 495 F-10
Crenshaw, 1,019 B-7
Crosby, 349 K-5
Cross Roads A-11
Crossroads M-8
Crowder, 789 C-7
Cruger, 540 F-7
Crystal Springs, 4,902 I-6
Daleville H-10
Darling C-7
Darlove F-5
■ Decatur, 1,148 H-9
■ De Kalb, 1,159 G-10
Delta City F-5
Dennis B-11
Derma, 793 D-9
D'iberville N-10
D'Lo, 463 I-7
Doddsville, 232 E-6
Dorsey C-11
Drew, 2,528 D-6
Dublin D-6
Duck Hill, 706 E-8
Dumas, 312 B-10
Duncan, 501 D-5
Dundee B-6
Durant, 2,889 F-7
Eastabuchie K-9
Ebenezer G-7
Ecru, 687 C-9
Eden, 150 G-6
Edinburg G-9
Edwards, 1,515 H-6
Electric Mills G-11
Elizabeth E-5
■ Ellisville, 4,652 J-9
Enid C-7
Enterprise, 607 I-10
Escatawpa N-11
Ethel, 486 F-8
Etta B-9
Eupora, 2,048 E-9
Falcon, 260 C-7
Falkner, 251 A-10
Fannin H-7
■ Fayette, 2,033 J-5
Fernwood K-6
Fitler G-5
Flora, 1,507 H-6
Florence, 1,111 I-7
Flowood, 943 H-7
■ Forest, 5,229 H-8
Forkville H-8
Fort Adams L-4
Foxworth K-7
French Camp, 306 F-9
Friars Point, 1,400 C-6
Fruitland Park L-9
■ Fulton, 3,238 C-11
Futheyville D-8
Gallman I-6
Gattman, 151 D-11
Gautier N-10
Georgetown, 343 J-7
Gholson G-10
Gillsburg L-6
Glen A-11
Glen Allan F-5
Glendora, 220 D-6
Gloster, 1,726 K-5
Golden, 292 B-11
Goodman, 1,285 G-7
Gore Springs D-8
Grace F-5
Grand Gulf I-5
■ Greenville, 40,613 E-5
■ Greenwood, 20,115 E-7
Greenwood Springs D-11
■ Grenada, 12,641 D-8
■ Gulfport, 39,676 N-9
Gunnison, 708 D-5
Guntown, 359 B-10
Hamilton D-11
Harperville H-8
Harriston J-5
Harrisville I-7
Hatley, 497 D-11
■ Hattiesburg, 40,829 K-9
■ Hazlehurst, 4,437 J-6
Heidelberg, 1,098 J-10
Hermanville I-5
■ Hernando, 2,969 A-7
Hickory, 670 H-9
Hickory Flat, 458 B-9
Hillhouse C-5
Hillsboro H-8
Hiwannee J-10
Holcomb D-7
Hollandale, 4,336 F-5
Holly Bluff G-6
Holly Ridge E-5
■ Holly Springs, 7,285 B-8
Homewood I-8
Horn Lake, 4,326 A-7
■ Houston, 3,747 D-9
Hurley M-11
Independence B-8
■ Indianola, 8,221 E-6
Inverness, 1,034 E-6
Isola, 834 F-6
Itta Bena, 2,904 E-6
■ Iuka, 2,846 A-11
■ Jackson, 202,895 H-7
Jayess K-7
Johnstons Station K-6
Jonestown, 1,231 C-6
Jumpertown, 472 B-10
Kewanee H-11
Kilmichael, 906 E-8
Kiln N-9
Kokomo K-7
■ Kosciusko, 7,415 F-8
Kossuth, 190 A-10
Lafayette Springs C-9
Lake, 524 H-9
Lake Center B-9
Lake Cormorant A-7
Lakeshore N-8
Lamar A-9
Lambert, 1,624 C-7
Lamont E-5
Lauderdale H-11
■ Laurel, 21,897 J-9
Lawrence H-9
Leaf L-10
■ Leakesville, 1,120 L-11
Learned, 113 I-6
Leflore E-7
Leland, 6,667 E-5
Lena, 231 H-8
Lesley L-4
■ Lexington, 2,628 F-7
■ Liberty, 669 L-5
Little Rock H-9
Long Beach, 7,967 N-9
Lorman J-5
Louin, 338 I-9
Louise, 400 G-6
■ Louisville, 7,323 F-9
■ Lucedale, 2,429 L-10
Lucien K-6
Ludlow H-8
Lula, 394 B-6
Lumberton, 2,217 L-8
Lyman M-9
Lyon, 531 C-6
McAdams F-8
McCall Creek K-6
McCarley E-8
McComb, 12,331 K-6
McCondy D-10
McCool, 203 F-9
McHenry M-9
McLain, 688 L-10
McNeill M-8
Maben, 855 E-9
■ Macon, 2,396 F-10
Madden G-9
Madison, 2,241 H-7
Magee, 3,497 I-8
■ Magnolia, 2,461 L-6
Mantachie, 732 C-11
Mantee, 158 D-9
Marietta, 298 B-11
Marion, 771 H-10
■ Marks, 2,260 C-7
Martinsville J-6
Mathiston, 632 E-9
Mattson C-6
■ Mayersville, 378 G-5
Mayhew E-10
■ Meadville, 575 K-5
Memphis, 63 A-7
■ Mendenhall, 2,533 I-7
■ Meridian, 46,577 H-10
Merigold, 574 D-6
Metcalfe, 952 E-5
Michigan City A-9
Midnight F-6
Mineral Wells A-7
Minter City D-6
Mize, 363 I-8
Money E-7
■ Monticello, 1,834 J-7
Montpelier D-10
Montrose, 120 I-9
Mooreville C-10
Moorhead, 2,358 E-6
Morgan City, 319 E-6
Morgantown K-7
Morton, 3,303 H-8
Moselle K-9
Moss I-9
Moss Point, 18,998 N-11
Mound Bayou, 2,917 D-5
Mount Olive, 993 I-8
Myrtle, 402 B-9
■ Natchez, 22,015 J-4
Necaise M-8
Neely L-10
Nesbit A-7
Neshoba H-9
Nettleton, 1,911 C-10
■ New Albany, 7,072 B-9
■ New Augusta, 589 K-9
New Houlka, 710 D-9
Newhebron, 470 J-7
New Site B-11
Newport, 56 A-7
Newton, 3,708 H-9
Nicholson M-8
Nitta Yuma F-5
North Carrollton, 859 E-7
Noxapater, 516 F-9
Oakland, 540 D-7
Oak Vale K-7
Ocean Springs, 14,504 N-10
Ofahoma G-8
■ Okolona, 3,409 D-10
Olive Branch, 2,067 A-8
Oma J-7
Onward G-5
Osyka, 581 L-6
Ovett K-9
■ Oxford, 9,882 C-8
Pace, 519 D-5
Pachuta, 256 I-10
Paden, 119 B-11
Panther Burn F-5
Parchman D-6
Paris C-8
■ Pascagoula, 29,318 N-11
Pass Christian, 5,014 N-9
Pattison J-5
■ Paulding I-9
Paulette F-11
Pearl, 20,778 H-7
Pearlington N-8
Pelahatchie, 1,445 H-8
Perkinston M-9
Petal, 8,476 K-9
Pheba E-10
■ Philadelphia, 6,434 G-9
Philipp D-7
Picayune, 10,361 M-8
Pickens, 1,386 G-7
Pinckneyville L-4
Piney Woods I-7
Pinola J-7
■ Pittsboro, 269 D-9
Plantersville, 920 C-10
Pleasant Grove C-7
Pocahontas H-6
Polkville, 129 I-8
Pond L-4
■ Pontotoc, 4,723 C-9
Pope, 208 C-7
■ Poplarville, 2,562 L-8
Porterville G-11
■ Port Gibson, 2,371 I-5
Potts Camp, 525 B-9
Prairie D-10
Prairie Point F-11
■ Prentiss, 1,465 J-7
Preston G-10
Puckett, 279 I-8
Pulaski H-8
■ Purvis, 2,256 L-9
Quentin K-5
■ Quitman, 2,632 I-10
■ Raleigh, 998 I-8
Randolph C-9
■ Raymond, 1,967 I-6
Red Banks A-8
Redwood H-5
Reform E-9
Rena Lara C-5
Renova, 659 D-5
Rich C-6
Richland, 3,955 I-7
Richton, 1,205 K-10
Ridgeland, 5,461 H-7
Rienzi, 423 B-10
■ Ripley, 4,271 B-10
Robinsonville A-6
■ Rolling Fork, 2,590 G-5
Rome D-6
■ Rosedale, 2,793 D-5
Rose Hill I-9
Roxie, 591 K-5
Ruleville, 3,332 D-6
Runnelstown K-9
Russell H-10
Ruth K-6
Sallis, 211 F-8
Saltillo, 1,271 C-10
Sandersville, 800 J-9
Sandhill H-7
Sandy Hook L-8
Sanford K-8
Sarah B-7
■ Sardis, 2,278 C-7
Sarepta C-9
Satartia, 73 G-6
Saucier M-9
Savage B-7
Schlater, 429 E-6
Scobey D-7
Scooba, 511 G-11
Scott E-5
Sebastopol, 314 H-9
Seminary, 327 J-8
■ Senatobia, 5,013 B-7
Sessums E-10
Shannon, 680 C-10
Sharon G-7
Shaw, 2,461 E-5
Shelby, 2,540 D-5
Sherard C-6
Sherman, 499 C-10
Shivers J-7
Shubuta, 626 J-10
Shuqualak, 554 G-10
Sibley K-4
Sidon, 450 E-7
Silver City, 378 F-6
Silver Creek, 272 J-7
Skene E-5
Slate Springs, 102 D-9
Slayden A-8
Sledge, 699 C-7
Smithdale K-6
Smithville, 866 C-11
Sontag J-7
Soso, 434 J-9
Southhaven A-7
Star I-7
■ Starkville, 15,169 E-10
State College E-10
State Line, 484 K-11
Steens E-11
Stewart E-8
Stoneville E-5
Stonewall, 1,345 I-10
Stovall C-6
Stringer I-9
Sturgis, 269 F-9
Summit, 1,753 K-6
■ Sumner, 452 D-6
Sumrall, 1,197 K-8
Sunflower, 1,027 E-6
Suqualena H-10
Swan Lake D-7
Swiftown F-6
Sylvarena, 102 I-9
Taylor, 301 C-8
Taylorsville, 1,387 J-8
Tchula, 1,931 F-7
Terry, 655 I-6
Thaxton, 404 C-9
Thomastown G-8
Thorn D-9
Thornton F-6
Thyatria B-8
Tie Plant D-8
Tillatoba, 106 D-7
Tinsley G-6
Tiplersville A-10
Tippo D-7
Tishomingo, 387 B-11
Toccopola, 184 C-9
Tomnolen E-9
Toomsuba H-11
Tougaloo H-7
Trebloc D-10
Tremont, 379 C-11
Tribbett E-5
Tula C-9
■ Tunica, 1,361 B-6
■ Tupelo, 23,905 C-10
Tutwiler, 1,174 D-6
■ Tylertown, 1,976 L-7
Union, 1,931 H-9
Union Church J-5
University C-8
Utica, 865 I-6
■ Vaiden, 924 F-8
Valley Park G-5
Vance D-6
Van Vleet D-10
Vancleave M-10
Vardaman, 1,009 D-9
Vaughan G-7
Verona, 2,497 C-10
■ Vicksburg, 25,434 H-5
Victoria A-8
Vossburg I-10
Wade M-11
Walls A-7
Walnut, 513 A-10
Walnut Grove, 439 H-8
■ Walthall, 206 E-9
Washington J-4
Waterford B-8
■ Water Valley, 4,147 C-8
Waveland, 4,186 N-9
■ Waynesboro, 5,349 J-10
Wayside F-5
Weathersby I-8
Webb, 782 D-6
Weir, 553 F-9
Wenasoga A-10
Wesson, 1,313 J-6
West, 253 F-8
West Gulfport, 8,811 N-9
■ West Point E-10
Wheeler B-10
Whitfield I-7
■ Wiggins, 3,205 L-9
■ Winona, 6,177 E-8
Winstonville, 486 D-5
Woodland, 135 D-9
■ Woodville, 1,512 L-4
■ Yazoo City, 12,426 G-6

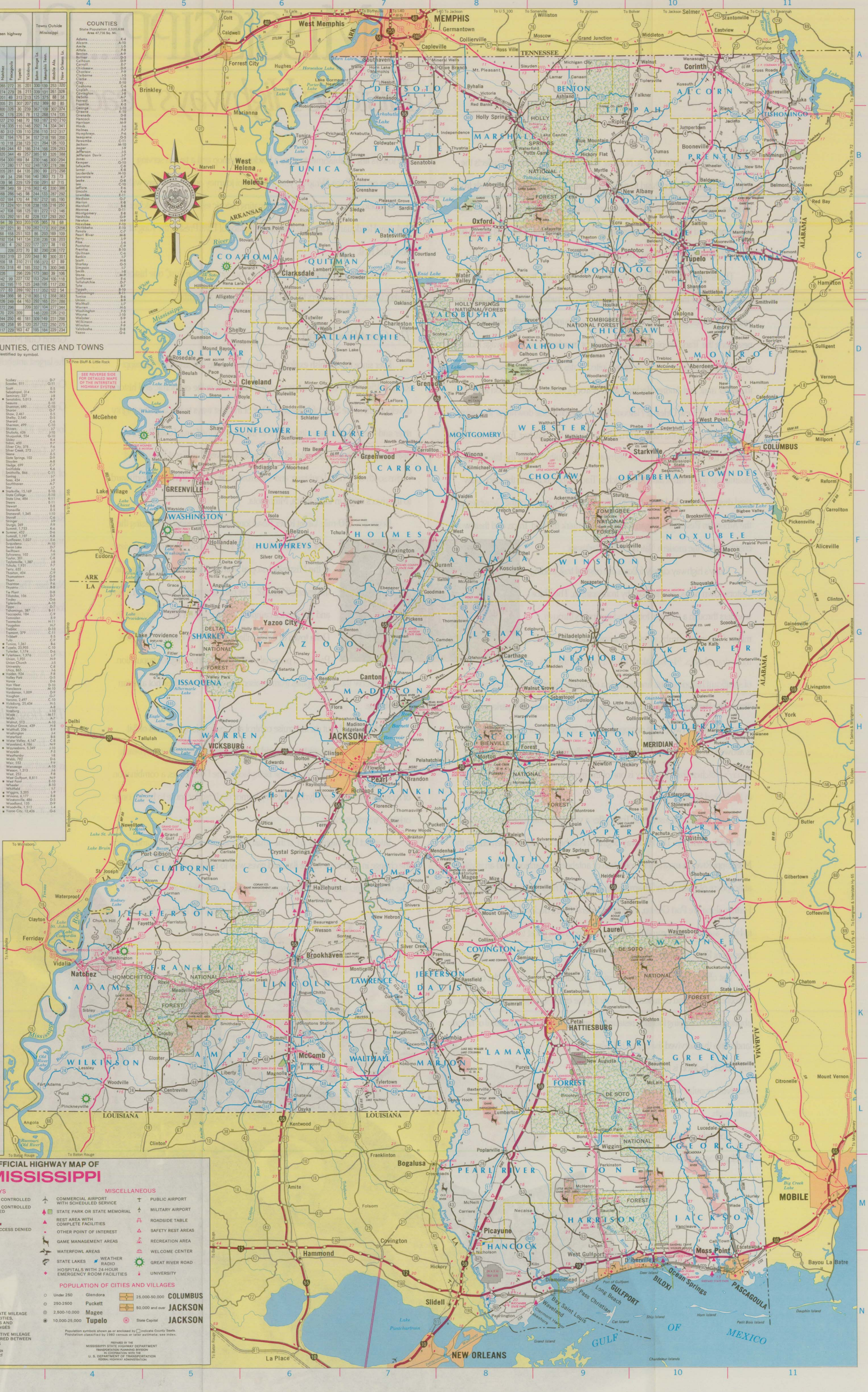

OFFICIAL HIGHWAY MAP OF MISSISSIPPI

PRINCIPAL THROUGH HIGHWAYS

MULTILANE DIVIDED, ACCESS FULLY CONTROLLED
MULTILANE DIVIDED, ACCESS FULLY CONTROLLED UNDER CONSTRUCTION OR PROPOSED
MULTILANE DIVIDED
MULTILANE UNDIVIDED
2 LANE, PAVED
ACCESS DENIED

OTHER THROUGH HIGHWAYS

MULTILANE DIVIDED
MULTILANE UNDIVIDED
2 LANE, PAVED

OTHER HIGHWAYS

2 LANE, PAVED
OTHER ALL WEATHER

ROUTE MARKERS

INTERSTATE
UNITED STATES
STATE
APPROXIMATE MILEAGE BETWEEN CITIES, JUNCTIONS AND INTERCHANGES
ACCUMULATIVE MILEAGE SHOWN IN RED BETWEEN RED DARTS

MISCELLANEOUS

COMMERCIAL AIRPORT WITH SCHEDULED SERVICE
PUBLIC AIRPORT
MILITARY AIRPORT
STATE PARK OR STATE MEMORIAL
REST AREA WITH COMPLETE FACILITIES
ROADSIDE TABLE
OTHER POINT OF INTEREST
SAFETY REST AREAS
GAME MANAGEMENT AREAS
RECREATION AREA
WATERFOWL AREAS
WELCOME CENTER
STATE LAKES
WEATHER RADIO
GREAT RIVER ROAD
HOSPITALS WITH 24-HOUR EMERGENCY ROOM FACILITIES
UNIVERSITY

POPULATION OF CITIES AND VILLAGES

Under 250 Glendora
250-2500 Puckett
2,500-10,000 Magee
10,000-25,000 Tupelo
25,000-50,000 COLUMBUS
50,000 and over JACKSON
State Capital JACKSON

Population symbols shown as or enclosed by ☐ indicate County Seats. Population classified by 1980 census or later estimate; see index.

PREPARED BY THE MISSISSIPPI STATE HIGHWAY DEPARTMENT TRANSPORTATION PLANNING DIVISION IN COOPERATION WITH THE U. S. DEPARTMENT OF TRANSPORTATION FEDERAL HIGHWAY ADMINISTRATION

SCALE: ONE INCH EQUALS APPROXIMATELY 14.5 MILES

J221984JTT