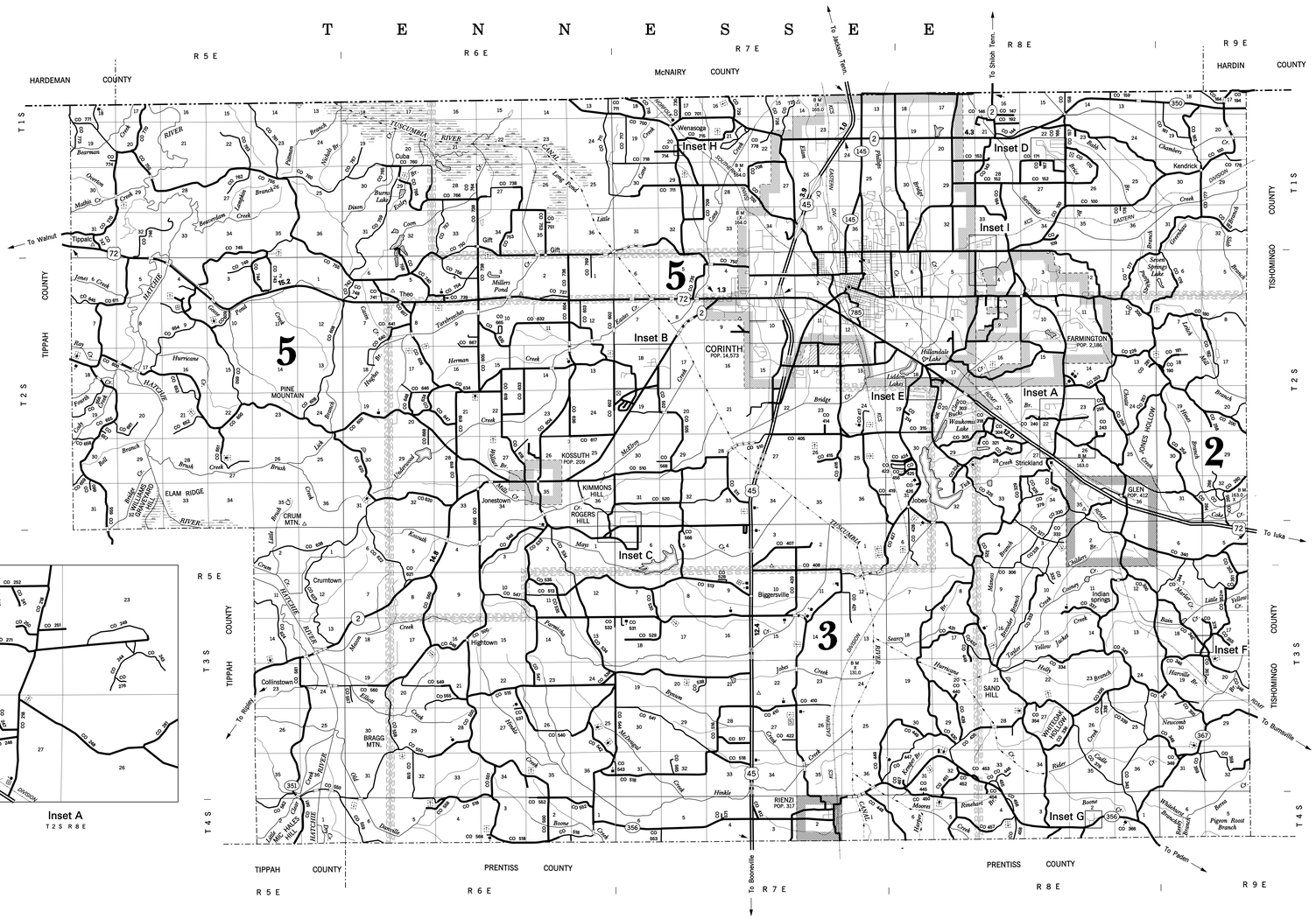

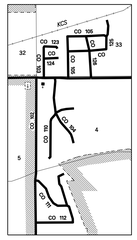

ALCORN COUNTY STREET INDEX:

CO 100	A5, A6, B4, B5	CO 239	C4 (Inset A) D1*	CO 333	D4	CO 428	D4	CO 539	D2	CO 632	C2	CO 742	C2
CO 102	C4 (Inset E) A6*	CO 241	C4 (Inset A) D1*	CO 334	D4	CO 430	D4	CO 540	D3	CO 633	C2	CO 743	C1
CO 103	C4 (Inset E) A6*	CO 242	C4 (Inset A) D1*	CO 335	D4	CO 431	D4	CO 541	D2	CO 634	C2	CO 744	C1
CO 104	C4 (Inset E) A6*	CO 243	C4 (Inset A) D1*	CO 336	D4	CO 432	D4	CO 542	D2	CO 635	C2	CO 746	B1
CO 106	B4 (Inset E) A6*	CO 244	C4 (Inset A) D1*	CO 337	D4	CO 435	D4	CO 543	D3	CO 636	C2	CO 748	B1
CO 108	A5	CO 246	C4 (Inset A) D1*	CO 338	D4	CO 439	D4	CO 544	D3	CO 638	D1	CO 747	B1
CO 109	A7	CO 247	C4 (Inset A) D1*	CO 339	D4	CO 440	D4	CO 546	D2	CO 640	C2	CO 748	C2
CO 110	C4 (Inset E) A6*	CO 248	C4 (Inset A) D1*	CO 340	D6	CO 446	D4	CO 547	D2	CO 641	C2	CO 749	C1
CO 111	C4 (Inset E) A6*	CO 249	C4 (Inset A) D1*	CO 343	D4	CO 448	D4	CO 548	D2	CO 645	C1	CO 750	B2, C3
CO 112	C4 (Inset E) A6*	CO 251	C4 (Inset A) D1*	CO 344	D4	CO 447	D4	CO 549	D2	CO 646	C2	CO 753	B2
CO 113	C4 (Inset E) A6*	CO 252	C4 (Inset A) D1*	CO 345	D5 (Inset F) E4*	CO 448	D4	CO 550	D2	CO 647	C2	CO 754	B2
CO 124	B4 (Inset E) A6*	CO 253	C4 (Inset A) D1*	CO 346	D5 (Inset F) E4*	CO 449	D3, D4	CO 551	D2	CO 648	C2	CO 754	C2
CO 125	B4 (Inset E) A6*	CO 253	C4	CO 347	D4	CO 450	E4	CO 552	E3	CO 650	C1	CO 755	B1, B2, C1
CO 126	B4 (Inset E) A6*	CO 255	C4	CO 348	D5	CO 451	D4	CO 553	E3	CO 651	C1	CO 756	C2
CO 143	B4	CO 256	C4	CO 351	D5	CO 452	D4	CO 555	D2	CO 652	C1	CO 757	B2
CO 144	B4	CO 257	C4	CO 352	D5 (Inset F) E4*	CO 453	D4	CO 556	E2	CO 653	C1	CO 758	C2
CO 152	B4	CO 258	C5	CO 354	D4	CO 454	D4	CO 557	D2	CO 654	C1	CO 759	B2
CO 156	B4	CO 259	C5	CO 355	D4	CO 455	D4	CO 558	D2	CO 655	C1	CO 760	B2
CO 157	B4 (Inset C) E3*	CO 260	C5	CO 356	D5	CO 456	C4, E4	CO 559	D2	CO 656	C1	CO 761	B2
CO 158	B4	CO 261	C4 (Inset A) D1*	CO 358	D5	CO 457	E4	CO 560	D2	CO 657	C1	CO 762	B1
CO 159	B4	CO 262	C4	CO 359	D5	CO 458	E4	CO 561	C1, E1	CO 658	C1	CO 763	B1
CO 161	B5	CO 264	C5	CO 360	D4 (Inset C) E4*	CO 467	D4	CO 562	E1	CO 659	C1	CO 764	B2
CO 163	B5	CO 265	C5	CO 361	D4 (Inset C) E4*	CO 500	C2, D3, E2	CO 565	D3	CO 660	C1	CO 765	B2
CO 164	B4	CO 266	C5	CO 364	D4 (Inset C) E4*	CO 502	C3 (Inset B) E1*, F1*	CO 566	D3	CO 661	C1	CO 766	B2
CO 165	B4	CO 270	B1 (Inset A) D1*	CO 365	D4 (Inset C) E4*	CO 503	C3 (Inset B) E1*	CO 569	C3 (Inset C) E2*	CO 662	C1	CO 767	C2
CO 168	B4	CO 271	C4 (Inset A) D1*	CO 368	D4	CO 504	C3 (Inset B) F1*	CO 571	D3	CO 663	C2	CO 768	B2
CO 169	B4 (Inset C) E3*	CO 273	C4 (Inset A) D1*	CO 369	D4 (Inset E) E3*	CO 505	C3	CO 571	D3	CO 664	C2	CO 769	B1
CO 170	B4	CO 279	C4 (Inset A) D1*	CO 370	D4 (Inset E) E3*	CO 510	C3	CO 572	D3 (Inset C) E1*, E2*	CO 665	C2	CO 770	B1
CO 171	B4	CO 281	C4	CO 374	D5 (Inset F) E4*	CO 511	C3	CO 573	D3	CO 666	C2	CO 771	B1
CO 172	B4 (Inset C) E2*, E3*	CO 300	D4, D5	CO 375	D4 (Inset C) E4*	CO 512	D3 (Inset C) E1*, E2*	CO 574	D3	CO 667	C2	CO 772	B1
CO 173	B4 (Inset C) E2*, E3*	CO 301	C4 (Inset E) E4*	CO 378	D4	CO 513	D3, D2	CO 575	D3	CO 668	C2	CO 773	B1
CO 174	B4 (Inset C) E2*, E3*	CO 303	C4	CO 379	D5	CO 515	D2	CO 576	D3	CO 669	C2	CO 774	B1
CO 175	B4 (Inset C) E3*	CO 304	C4	CO 379	D5	CO 517	D3	CO 577	D3	CO 670	C2	CO 775	B3
CO 176	B5	CO 305	C4	CO 380	D4 (Inset E) E3*	CO 518	D2, D3, E3	CO 578	D3	CO 671	B3	CO 776	B3
CO 177	B5, C4	CO 306	C4, D4	CO 400	C3	CO 519	C2, D3 (Inset C) E2*	CO 579	D3	CO 672	B3 (Inset H) E5*	CO 777	B3
CO 178	B5	CO 310	C4 (Inset E) E3*	CO 407	D3	CO 520	C3 (Inset C) E2*	CO 580	D3	CO 673	B3 (Inset H) E5*	CO 778	B3
CO 179	C5	CO 311	C4 (Inset E) E3*	CO 408	D3	CO 523	C3 (Inset C) F1*, F2*	CO 581	D3	CO 674	B3, E5	CO 779	B3
CO 180	C5	CO 312	C4 (Inset E) E3*	CO 410	D3	CO 524	C3 (Inset C) E2*	CO 582	D3	CO 675	B3	CO 728	B3
CO 181	C5	CO 313	C4 (Inset E) E3*	CO 412	D3	CO 525	C2, C3 (Inset C) E2*	CO 583	D3	CO 677	B3	CO 717	B3
CO 182	C5	CO 314	C4	CO 414	C3	CO 526	C3 (Inset C) E2*	CO 584	D3	CO 678	B3	CO 718	B3
CO 183	C5	CO 315	C4	CO 415	C3	CO 527	D3	CO 585	D3	CO 679	B3	CO 719	B3
CO 185	C5	CO 318	C4	CO 416	C3	CO 528	D3	CO 586	D3	CO 700	B3	CO 720	B3
CO 194	C5	CO 321	C4	CO 417	C3	CO 529	D3	CO 587	C2	CO 701	B3	CO 721	B3
CO 200	A5–A7, C4, C5	CO 324	C4	CO 419	C3	CO 530	D3	CO 588	C2	CO 702	B3	CO 722	B3
CO 207	B6	CO 325	C4, D4	CO 420	D3	CO 531	D3	CO 589	C2	CO 703	B3	CO 723	C3
CO 208	B6	CO 326	C4	CO 421	D3	CO 532	D2	CO 590	C2	CO 704	B3	CO 724	C2
CO 216	A5	CO 327	D4	CO 422	D3	CO 533	D2	CO 591	D2	CO 705	B3	CO 725	C3
CO 219	A6	CO 329	C4	CO 424	C4	CO 534	D2	CO 592	D1	CO 706	B3	CO 726	C2
CO 238	C4 (Inset A) D1*, E1*	CO 330	C4	CO 425	C4	CO 536	D2	CO 593	D1	CO 707	C2	CO 727	C2
CO 239	C4	CO 331	C4	CO 426	C4	CO 537	D2	CO 594	D1	CO 708	C2, C3	CO 739	B3, C2
CO 239	E1, C4	CO 332	D4	CO 427	D4	CO 538	D3	CO 631	C2	CO 739	C2	CO 740	C2
												CO 741	C2

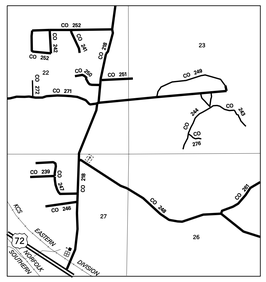

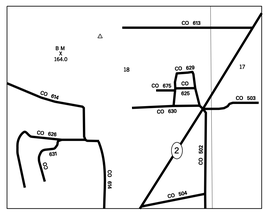

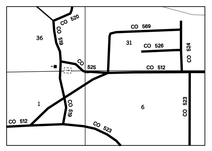

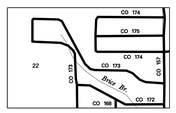

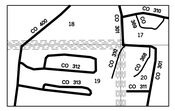

LEGEND

ROADS AND ROADWAY FEATURES
- UNIMPROVED ROAD
- GRAVEL
- PAVED ROAD
- UNDIVIDED HIGHWAY
- DIVIDED HIGHWAY
- INTERSTATE SYSTEM
- CITY STREETS

HIGHWAY BRIDGES
- BRIDGE 50 FEET AND OVER
- DRAWBRIDGE
- FERRY (FREE OR TOLL)
- HIGHWAY GRADE SEPARATION
- HIGHWAY INTERCHANGE

ROAD SYSTEM DESIGNATION
- INTERSTATE NUMBERED — 20
- U.S. NUMBERED — 80
- STATE NUMBERED — 11, 493

RAILROADS
- RAILROAD STATION
- GRADE CROSSING
- RAILROAD ABOVE
- RAILROAD BELOW

AIRPORTS
- MILITARY AIRPORT
- AIRPORT, LIMITED FACILITIES
- LANDING AREA OR STRIP (INCLUDING PRIVATE AIR FIELDS)
- AIRPORT, COMPLETE FACILITIES
- AIRWAY LIGHT BEACON

DRAINAGE AND NATURAL FEATURES
- NARROW STREAM
- DRAINAGE DITCH
- LAKES AND RESERVOIRS
- OVERFLOW LAND
- MARSH OR SWAMP LAND

BOUNDARIES
- STATE BOUNDARY
- COUNTY BOUNDARY
- BEAT LINE
- CONGRESSIONAL TOWNSHIP
- SECTION LINE
- NATIONAL OR STATE FOREST
- RESERVATION, PARKS ETC.
- URBAN AREA COMPACT
- INCORPORATED PLACES
- UNINCORPORATED DELIMITED AREAS

NAVIGATION
- DOCK, PIER, OR LANDING
- LEVEE OR DIKE
- LEVEE OR DIKE WITH ROAD

CITY AND VILLAGE CENTERS
- COUNTY SEAT
- OTHER CITIES AND VILLAGES

MISCELLANEOUS
- TRIANGULATION STATION
- BENCH MARK WITH ELEVATION — B M 222.4

PUBLIC SERVICE FACILITIES
- OBSERVATION OR LOOKOUT TOWER
- HIGHWAY GARAGE
- POST OFFICE
- POWER PLANT
- WEIGHT STATION
- HOSPITAL
- SEWAGE DISPOSAL PLANT
- COMMUNITY CENTER OR TOWNHALL
- NATIONAL PARK GARAGE
- FIRE STATION
- PUBLIC LIBRARY
- SANITARY LAND FILL
- CORRECTIONAL INSTITUTION
- POLICE STATION
- GRAVEL PIT
- REST AREA

CONSERVATION AND RECREATION
- MOTEL OR HOTEL
- CAMP OR LODGE
- HISTORIC OR SCENIC SITE
- FAIR GROUNDS OR RACE COURSE
- SMALL PARK
- GOLF COURSE OR COUNTRY CLUB

INDUSTRIAL
- FACTORY OR INDUSTRY
- SEASONAL INDUSTRY

CHURCHES AND CEMETERIES
- CHURCH
- CEMETERY
- CHURCH WITH CEMETERY ADJACENT

EDUCATION
- SCHOOL

MISCELLANEOUS STRUCTURES
- ARMORY
- FORT, ARMY CAMP

MISSISSIPPI DEPARTMENT OF TRANSPORTATION
COPYRIGHT LICENSE AGREEMENT

With the purchase of this map, the Mississippi Department of Transportation grants you the right to use the copyrighted map as set forth below.

The map is owned by the Mississippi Department of Transportation and is protected by the United States copyright laws and international provisions. You are required to treat the map like any other copyright material except that you may copy the map in whole or in part, without modification, provided the following notice of copyright by the Mississippi Department of Transportation is displayed in a prominent visible location on each copy.

You have a royalty-free right to reproduce and distribute the copyrighted map in whole or in part, without modification, provided the Mississippi Department of Transportation copyright notice is displayed in a prominent visible location on each reproduction.

Any modification of a map voids this agreement and revokes your license to use, copy, and distribute the map. Use of modified maps is strictly prohibited and is subject to prosecution under State and Federal laws.

This agreement is governed by the laws of the State of Mississippi, U.S. Federal Law, and U.S. International Treaties.

Should you have any questions concerning this agreement, please write: Mississippi Department of Transportation, Planning Division, Post Office Box 1850, Jackson, Mississippi 39215–1850

GENERAL HIGHWAY MAP

ALCORN COUNTY

MISSISSIPPI

© 2011

MISSISSIPPI DEPARTMENT OF TRANSPORTATION
PLANNING DIVISION
IN COOPERATION WITH THE
U.S. DEPARTMENT OF TRANSPORTATION
FEDERAL HIGHWAY ADMINISTRATION

TRANSVERSE MERCATOR PROJECTION,
STATE PLANE COORDINATE SYSTEM 1983

DATA SOURCES	
2010 ASCS AERIAL PHOTOS	
1987 USGS DLG	
1993 MDOT FIELD INVENTORY	
2010 POPULATION	37,057
1993 BEAT LINES	

SCALE IN KILOMETERS
2 1 0 1 2 3 4 5
1 0 1 2 3
SCALE IN MILES

THIS MAP WAS COMPUTER GENERATED