PERRY COUNTY STREET INDEX:

A. B. JORDAN DR. B3
ACKER MARTIN RD. E1
ALLEN HINTON RD. C3
AMOS McSWAIN RD. B2
ANDREWS RD. E1
ANNA BELL HINTON RD. B3
ARLINGTON ISOM JORDAN RD. C3
ARLINGTON RD. C3
ARMSTRONG RD. E1, E2
ASH NURSERY RD. E1, F1
BABE FAIRLEY RD. F2
BACKSTROM RD. A2
BAILEY RD. C1
BELLANGER RD. E2
BEN NORTH FORK C3
BENN RD. C2
BENNDALE RD. F2, F3
BILL EASTERLING RD. A3
BILL HERRING RD. D3
BILLY BEASLEY RD. A1
BILLY BRELAND RD. C3
BLUFF CREEK RD. F1
BOB WHITE RD. E2, E3
BOND RD. F3
BOOTH DR. E1
BRADY RD. B1
BROOKLYN RD. D2
BROWN CEMETERY RD. B1
BROWN LANE A4
BUCHANAN RD. B2
BUCK CREEK LOOP A1, A2, B2, B1, B2, C1
BUCK HARVEY DR. A1
BUFORD GILLIS RD. B1
BURA CONWAY DR. B1
BURCH DR. B1
BUSBY DR. B1, B2
C. R. MEADOWS LOOP A3
C. V. WALTERS RD. F1
CALVARY RD. C2
CAMP EIGHT RD. A3
CANE LOOP B2
CAROLYN MCCARDLE DR. A3
CARROLL HALL RD. B3
CARROLL RD. B2
CHANDLER LOOP C2
CHESLEY FARMER RD. B2
CHURCH RD. C2
CICERO RD. D3
CIRCLE H. RD. F1
CLARK RD. A2
CLAUDE HUNT RD. F1
CLAY HILL TRD. A2, B2
CLIFTON WALTERS DR. A1
CLINTON RD. B1
CO. LINE CHURCH RD. A3
COCHRAN RD. B3
COLE DR. A1
CONWAY RD. A1
COOPER RD. F2
CORINTH CHURCH RD. A1
CORLEY DR. A1
COUNTRY LANE A1
COUNTRY RD. B1
DAISEY RD. B1
DAISY DR. B2
DAUGHTRY HILL RD. B1
DAVE JOHNSON RD. D3
DAVID NEWELL RD. A3
DELLA DR. B2
DIXON RD. B1
DOGWOOD DR. B2, B3
DYKES CHAPEL RD. A3
E. BOND RD. F1
EARL BRELAND RD. F1, F2
EARNEST BRELAND RD. F1
EAST GATE RD. C1
EAST SIDE CHURCH RD. A3
EATHER BRELAND RD. F1
ED CLIFTON LANE B1
ELLIS ODOM RD. A3
EUGENE SHOW RD. B2
F. S. #215 E3
F. S. #317 E3
F. S. #374 F2
F. S. #342 E2
F. S. #359 D2
FAIRLEY BRIDGE RD. F1, F2
FARLEY CEM. RD. F2
FARMER RD. B2
FARRIS DR. A4
FLORIDA GAS RD. F1, F2
FOREST LAKE RD. D3
FREEMAN RD. B1
FREEWILL CHURCH RD. B1,B2
FULMER DR. A3
GAINES C.R.-BREWER RD. A3, B3
GAS RD. F2
GATERWOOD RD. A2
GERI DYKES DR. A2
GIBSON RD. F1
GILBERT SYLVESTER RD. C3
GLASS RD. E1
GOOD HOPE CH. RD. A2, A3
GRACIE HINTON RD. A2, B2
GRADY MORGAN CUTOFF B1
GRAHAM RD. A2
GREENWOOD DR. A1
GRIFFIN RD. B1
HANCOCK RD. A2
HARVEY BRELAND RD. F2, F3
HEMETER DR. C3
HENDRY RD. A1
HENRY JAMES RD. B1
HERBERT HICKMAN RD. F1
HERMAN JACKSON RD. C1
HERSHEL RAMSEY RD. E1
HICKORY GROVE CHURCH RD. B2
HILL RD. B2
HILLARD CARTER RD. C1
HINTON RD. B2
HINTON LOOP A1
HINTONVILLE RD. B3
HOLLIMON CEMETERY RD. C1
HOLLIMON RD. A1
HOLMES DR. B1
HOWARD DR. A1
HOWARD GANDY ST. A4
HUBERT PITTS RD. A3
HUNT LOOP F1
HURBERT EDWARDS DR. A2
IRBY RD. C1
ISHEE RD. A3
J. P. HINTON RD. B2
JACK DAVIS RD. F1
JACKSON HARTFIELD LOOP D3
JAMES HARTFIELD LOOP D3
JAMES WALLEY DR. A3
JANICE SCHOOL RD. E1
JANICE-BROOKLYN RD. E1
JESS NEWELL RD. A3
JIM EASTERING RD. A3
JIMMY BRELAND RD. E2, F3
JIMMY LEE RD. C3, E3, F3
JOE BENN RD. C3
JOHN THOMPSON RD. B1
JONES DR. B1
JORDAN HOWARD DR. A1
JOSEPH MCSWAIN RD. B2
KATE TRAVIS RD. B1
KELVIN LOTT RD. C3
KIRKLAND RD. A1
KITRELL RD. C2
KRONE RD. B3
LACEY DR. A1
LAKE PERRY RD. D3
LANDRILL RD. B2
LEAF RD. F3
LEE RD. C3
LEE ST. A4
LEO HARVISIN DR. D3
LEO JACKSON RD. B2
LEONARD CLARK RD. A2
LEONARD DR. A3
LESTER HINTON RD. B3
LILIAN ODOM DR. A3
LILLIE B. MCSWAIN RD. B2
LITTLE CREEK RD. D3
LOBIE BOLTON RD. C3
LONNIE WALLEY DR. A3
LOOP RD. A2
LULA COOLEY RD. E1, E2
LUM LOTT RD. B2
MACKIE DR. A2
MAHNED RD. C1
MARIE WALLEY DR. B1
MARS HILL RD. F3
MASON DR. C1
McCONNELL RD. D3
McCOY RD. B2
McKENZIE RD. B1, C1
McNELLY DR. B1
McLEOD RD. F1
McSWAIN COMM RD. B2
MELVIN BRELAND RD. F2
MEMORIAL CHURCH RD. B1
MERRITT LOOP B2, C2
MIKE WADE LOOP C1
MILL CREEK RD. A1, B2
MITCH KITRELL DR. A2
MIXON DR. C1
MONK COCRAN LOOP B3
MORRISTON RD. A1
MT. HARMON CHURCH RD. B1
MYRTLE HINTON RD. B2
N. E. BRELAND RD. E2, F2
N. KITTRELL LOOP C3
NAZARETH CHURCH RD. B3, C3
NEW YORK RD. E1
NEWELL DR. B3
O'BANNER LOOP E1
OLD AUGUSTA RD. B2, C1, C2
OLD GRANTHAM DR. B2
OLD HWY 24 C1
OLD RIVER RD. C1
OLIVER JOHNSON RD. F2, F3
OTHO SELLERS RD. A3
PALMER DR. A1
PARET TOWER RD. E1, E2
PAT HINTON RD. B2
PATTERSON RD. D2, E2
PEARCE DR. C1
PERRY CO. LINE RD. B1
PHILLIPS NURSERY RD. B2
PLUMBER COCHRAN RD. F2
PRINT EUBANKS RD. D2
PROGRESS RD. E2,E3
PROSPECT RD. B1
PROVIDENCE CHURCH RD. C1
PUMPING STATION RD. A1, A3, A4
PUNCH HARVISON RD. D3
RED HILL RD. D1
RICHARD DR. B1
RIVER LOOP C3
ROCKY RD. A1
ROGERS BROTHERS RD. F1
ROLAND HAYES RD. E1
ROXIE BROWN RD. B2
ROY SPIERS RD. B1
RUBE RICH RD. A3
RUBEN JORDAN DR. C3
RUFUS WALLEY RD. A3
S. KITTRELL LOOP C3
SAMMY HENRY LOOP C2, C3
SCARBROUGH DR. A3
SHADY DR. A1
SHOEMAKER RD. A1
SHOWS LOOP C1
SMITH RD. A3
SNIDER RD. E2, F2
SPORTSMAN LAKE RD. B1
SPRING ST. A4
ST. JOHN RD. E1
SUE EUBANKS DR. D3
SUMMER ST. A4
SYLVESTER CEMETERY RD. C3
TALLAHALA RD. A1
TAYLOR RD. F1
TEMPLE RD. A1
THOMAS CREEK RD. B1
THURMAN MCLAIN RD. A3
TOWER RD. F1
TRAVE COOLEY RD. E1, E2
TRAVIS RD. A1
TROY BRELAND DR. A1
TUBBY COOPER LOOP A3
ULMER NICHOLSON RD. A3
VAIDEN MCSWAIN RD. B2
VIRGIE STEVISON RD. A3
VIRGIL BOND RD. E1
W. T. KITRELL DR. C2
WADE RD. C1
WALTER MYERS RD. B1
WAYNE COURTNEY DR. A1
WENDELL RD. A2
WESLEY DR. C1
WHATLEY RD. E1
WHITFIELD RD. B1
WILL BEST RD. A3
WILL COWART RD. D3
WILLIAM LOTT DR. C3
WILLIAMSON RD. E3
WILLIE JORDAN RD. C3
WILMER JAMES CARTER DR. C3
WINGATE RD. B2, B3, C2
WINGATE RD. C2
ZUNK SANFORD DR. C2

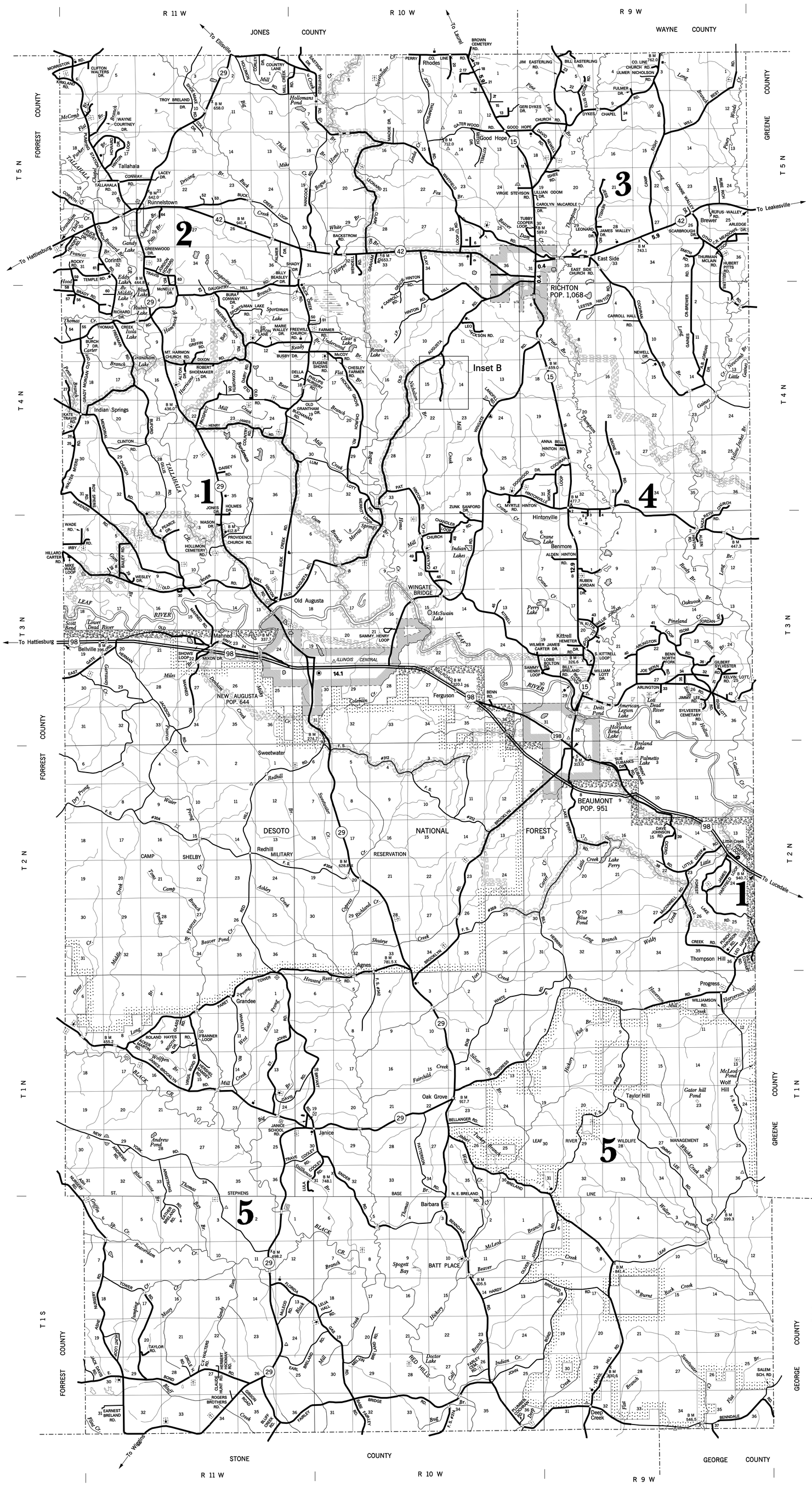

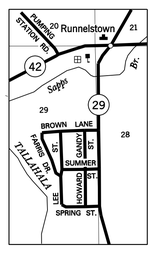

Inset A
T 5 N R 11 W

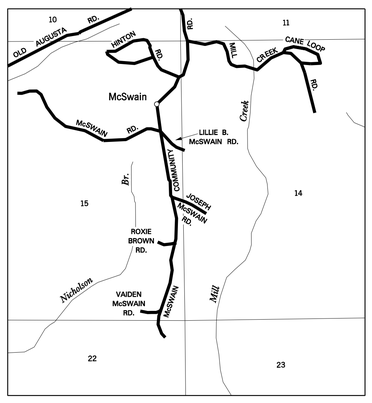

Inset B
T 4 N R 10 W

SCALE IN KILOMETERS
0 1 2
0 ¼ ½ ¾ 1
SCALE FOR ENLARGEMENTS IN MILES

LEGEND

ROADS AND ROADWAY FEATURES
- UNIMPROVED ROAD
- GRAVEL
- PAVED ROAD
- UNDIVIDED HIGHWAY
- DIVIDED HIGHWAY
- INTERSTATE SYSTEM
- CITY STREETS

HIGHWAY BRIDGES
- BRIDGE 50 FEET AND OVER
- DRAWBRIDGE
- FERRY (FREE OR TOLL) FF TF
- HIGHWAY GRADE SEPARATION
- HIGHWAY INTERCHANGE

ROAD SYSTEM DESIGNATION
- INTERSTATE NUMBERED 20
- U.S. NUMBERED 80
- STATE NUMBERED 11 493

RAILROADS
- RAILROAD STATION
- GRADE CROSSING
- RAILROAD ABOVE
- RAILROAD BELOW

AIRPORTS
- MILITARY AIRPORT
- AIRPORT, LIMITED FACILITIES
- LANDING AREA OR STRIP (INCLUDING PRIVATE AIR FIELDS)
- AIRPORT, COMPLETE FACILITIES
- AIRWAY LIGHT BEACON

DRAINAGE AND NATURAL FEATURES
- NARROW STREAM
- DRAINAGE DITCH
- LAKES AND RESERVOIRS
- OVERFLOW LAND
- MARSH OR SWAMP LAND

BOUNDARIES
- STATE BOUNDARY
- COUNTY BOUNDARY
- BEAT LINE
- CONGRESSIONAL TOWNSHIP
- SECTION LINE
- NATIONAL OR STATE FOREST
- RESERVATION, PARKS ETC.
- URBAN AREA COMPACT
- INCORPORATED PLACES
- UNINCORPORATED DELIMITED AREAS

NAVIGATION
- DOCK, PIER, OR LANDING
- LEVEE OR DIKE
- LEVEE OR DIKE WITH ROAD

CITY AND VILLAGE CENTERS
- COUNTY SEAT
- OTHER CITIES AND VILLAGES

MISCELLANEOUS
- TRIANGULATION STATION
- BENCH MARK WITH ELEVATION B M X 212.4

PUBLIC SERVICE FACILITIES
- OBSERVATION OR LOOKOUT TOWER
- HIGHWAY GARAGE
- POST OFFICE
- POWER PLANT
- WEIGHT STATION
- HOSPITAL
- SEWAGE DISPOSAL PLANT
- COMMUNITY CENTER OR TOWNHALL
- NATIONAL PARK GARAGE
- FIRE STATION
- PUBLIC LIBRARY
- SANITARY LAND FILL
- CORRECTIONAL INSTITUTION
- POLICE STATION
- GRAVEL PIT
- REST AREA RA

CONSERVATION AND RECREATION
- MOTEL OR HOTEL
- CAMP OR LODGE
- HISTORIC OR SCENIC SITE
- FAIR GROUNDS OR RACE COURSE
- SMALL PARK SP
- GOLF COURSE OR COUNTRY CLUB C

INDUSTRIAL
- FACTORY OR INDUSTRY
- SEASONAL INDUSTRY

CHURCHES AND CEMETERIES
- CHURCH
- CEMETERY
- CHURCH WITH CEMETERY ADJACENT

EDUCATION
- SCHOOL

MISCELLANEOUS STRUCTURES
- ARMORY
- FORT, ARMY CAMP

STREET NAMES NOT SHOWN:

1. CARMICHAEL CROSSING A3, C3
2. RAY WELLS RD. B3
3. McDONALD RD. A3, B3
4. ERLENE WATTS RD. A3, B3
5. CLINTON RAY WATTS RD. A3, B3
6. PERRY DR. A2
7. HEGWOOD DR. A2
8. SHANNON DR. A2
9. NICHOLSON RD. A2
10. HARDY MALONE RD. A3
11. MAYO DR. A3
12. HURBERT EDWARDS DR. A3
13. EARL FINLEY RD. A2
14. ERAN SHANNON DR. A2
15. LUGGER FINLEY RD. A2
16. RAYBURN PIERCE RD. A2
17. ANDERSON RD. A2
18. LARRY MALONE RD. A2
19. TED BROWN RD. A2
20. ALMA EDWARDS DR. A2
21. RODNEY MALONE RD. A2
22. WILBER TOUCHSTONE RD. A3
23. JACK BRELAND RD. A3
24. MONROE PIERCE RD. A3
25. ROBERT DR. B1
26. DORIS GARY RD. B1
27. ED. FAIRLEY RD. B1
28. YONCE DR. C1
29. GARNER LOOP C1
30. RUNNELS CIR. C1
31. NERNON LOTT RD. C3
32. ARLINGTON BAPTIST CHURCH RD. C3
33. COCHRAN LOTT RD. C3
34. HERBERT LOTT CUT OFF C3
35. BYRD RD. C3
36. L. N. LEE RD. C3
37. FAIRLEY O'NEAL RD. F3
38. EDMOND BOLTON RD. D3
39. MARY BOLTON LOOP D3
40. GUS LOTT RD. C3
41. W. M. HERRING RD. C3
42. ABNER LOOT RD. C3
43. JEANETTE LOTT RD. C3
44. GERTRUDE HERRING DR. C3
45. W. T. KITRELL DR. C2
46. VARDAMAN HILTON RD. C2
47. HARLON HILTON RD. C2
48. McDAVID RD. C2
49. JOHN HINTON RD. C2
50. DAISY LN. B2
51. PRINE DR. B2
52. ROY BLACKWELL DR. A1
53. ELIZABETH BLACKWELL DR. A1
54. MICHEAL WATKINS DR. B1
55. COUNTRY DR. B1
56. HOBART McCARDLE DR. B1
57. HUBBAND DR. B1
58. HENSARLING RD. B1
59. WARD DR. A1
60. PAUL WATKINS DR. B1
61. GULFORD DR. A1
62. DAVID COOLEY DR. A1, B1
63. CARPENTER LOOP A1
64. SHEP SANFORD DR. A1

MISSISSIPPI DEPARTMENT OF TRANSPORTATION
COPYRIGHT LICENSE AGREEMENT

With the purchase of this map, the Mississippi Department of Transportation grants you the right to use the copyrighted map as set forth below.

The map is owned by the Mississippi Department of Transportation and is protected by the United States copyright laws and international provisions. You are required to treat the map like any other copyright material except that you may copy the map in whole or in part, without modification, provided the notice of copyright by the Mississippi Department of Transportation is displayed in a prominent location on each copy.

You have a royalty-free right to reproduce and distribute the copyrighted map in whole or in part, without modification, provided the Mississippi Department of Transportation copyright notice is displayed in a prominent visible location on each reproduction.

Any modification of a map voids this agreement and revokes your license to use, copy, and distribute the map. Use of modified maps is strictly prohibited and is subject to prosecution under State and Federal laws.

This agreement is governed by the Laws of the State of Mississippi, U.S. Federal Law, and U.S. International Treaties.

Should you have any questions concerning this agreement, please write: Mississippi Department of Transportation, Planning Division Post Office Box 1850, Jackson, Mississippi 39215-1850.

DATA SOURCES
2006 ASCS AERIAL PHOTOS
1987 USGS DLG
1996 MDOT FIELD INVENTORY
2010 POPULATION 12,250
2002 BEAT LINES

GENERAL HIGHWAY MAP

PERRY COUNTY

MISSISSIPPI

© 2010

MISSISSIPPI DEPARTMENT OF TRANSPORTATION
PLANNING DIVISION
IN COOPERATION WITH THE
U.S. DEPARTMENT OF TRANSPORTATION
FEDERAL HIGHWAY ADMINISTRATION

TRANSVERSE MERCATOR PROJECTION,
STATE PLANE COORDINATE SYSTEM 1983

SCALE IN KILOMETERS
2 1 0 1 2 3 4 5
1 0 1 2 3
SCALE IN MILES

THIS MAP WAS COMPUTER GENERATED