

SECTION 905 -- PROPOSAL (CONTINUED)

I (We) hereby certify by digital signature and electronic submission via Bid Express of the Section 905 proposal below, that all certifications, disclosures and affidavits incorporated herein are deemed to be duly executed in the aggregate, fully enforceable and binding upon delivery of the bid proposal. I (We) further acknowledge that this certification shall not extend to the bid bond or alternate security which must be separately executed for the benefit of the Commission. This signature does not cure deficiencies in any required certifications, disclosures and/or affidavits. I (We) also acknowledge the right of the Commission to require full and final execution on any certification, disclosure or affidavit contained in the proposal at the Commission's election upon award. Failure to so execute at the Commission's request within the time allowed in the Standard Specifications for execution of all contract documents will result in forfeiture of the bid bond or alternate security.

Bidder acknowledges receipt of and has added to and made a part of the proposal and contract documents the following addendum (addenda):

ADDENDUM NO.	<u>1</u>	DATED	<u>8/19/2021</u>	ADDENDUM NO.	_____	DATED	_____
ADDENDUM NO.	_____	DATED	_____	ADDENDUM NO.	_____	DATED	_____
ADDENDUM NO.	_____	DATED	_____	ADDENDUM NO.	_____	DATED	_____

Number

Description

1 Revised Notice To Bidders No. 3549; Amendment EBSx
Download Required.

TOTAL ADDENDA: 1

(Must agree with total addenda issued prior to opening of bids)

Respectfully Submitted,

DATE _____

Contractor

BY _____

Signature

TITLE _____

ADDRESS _____

CITY, STATE, ZIP _____

PHONE _____

FAX _____

E-MAIL _____

(To be filled in if a corporation)

Our corporation is chartered under the Laws of the State of _____ and the names,
titles and business addresses of the executives are as follows:

President

Address

Secretary

Address

Treasurer

Address

The following is my (our) itemized proposal.

STBG-9999-03(385)/ 108811303000

District 3 County(ies)

Revised 01/26/2016

MISSISSIPPI DEPARTMENT OF TRANSPORTATION

SECTION 904 – NOTICE TO BIDDERS NO. 3549

CODE: (SP)

DATE: 8/18/2021

SUBJECT: Scope of Work

PROJECT: STBG-9999-03(385) / 108811303 -- Districtwide

The contract documents do not include an official set of construction plans, but may, by reference, include some Standard Drawings when so specified in a Notice to Bidders entitled “Standard Drawings.”

In general, the work to be accomplished using the pay items and corresponding specifications set forth in the contract is for furnishing of material and the placement of pavement markings in accordance with the Standard Specifications, special provisions and the enclosed drawings as applicable. Maps are included of each county within the District showing routes or segments of routes on which pavement markings are to be placed. Estimated quantities are shown by route for each county.

NOTE: Raised pavement markers will be placed 80 feet apart in tangents and 40 feet apart in curves. Ten clear/clear markers will be placed at each break in the continuous white edge stripe in the area of local roads. There will be five clear/clear markers on each side of the local road, placed 10 feet on centers.

The Contractor and project engineer will survey each route in an attempt to determine the proper lane width for placing the white edge line. The edges on these routes will likely be variable throughout, and the premise of this project is to get all of the 6-inch edge line on the pavement.

Loose existing material shall be removed by brooming or other approved methods prior to the placement of the new pavement markings. This work will not be measured for separate payment. Costs associated with this work shall be included in the unit prices of other items bid.

The Contractor shall be responsible for establishing all the necessary controls to provide pavement surface cleaning or other preparation necessary to insure a proper bond prior to placement of the pavement markings. The Contractor is also responsible for minor blading of the shoulders to establish a suitable area for restriping; this is not meant to be blading the entire shoulder width, but only that directly related to stripe placement. This work will not be measured for separate payment. Costs associated with this work shall be included in the unit prices of other items bid.

NOTE: The existing stripe on bridges shall be removed prior to new stripe being placed. Work associated with removal of stripe shall be absorbed in other items bid. Thermoplastic will be placed on bridges in accordance with the latest specifications.

The Contractor shall erect and maintain the necessary construction signing and provide all signs and traffic handling devices necessary to safely maintain traffic around and through the work areas

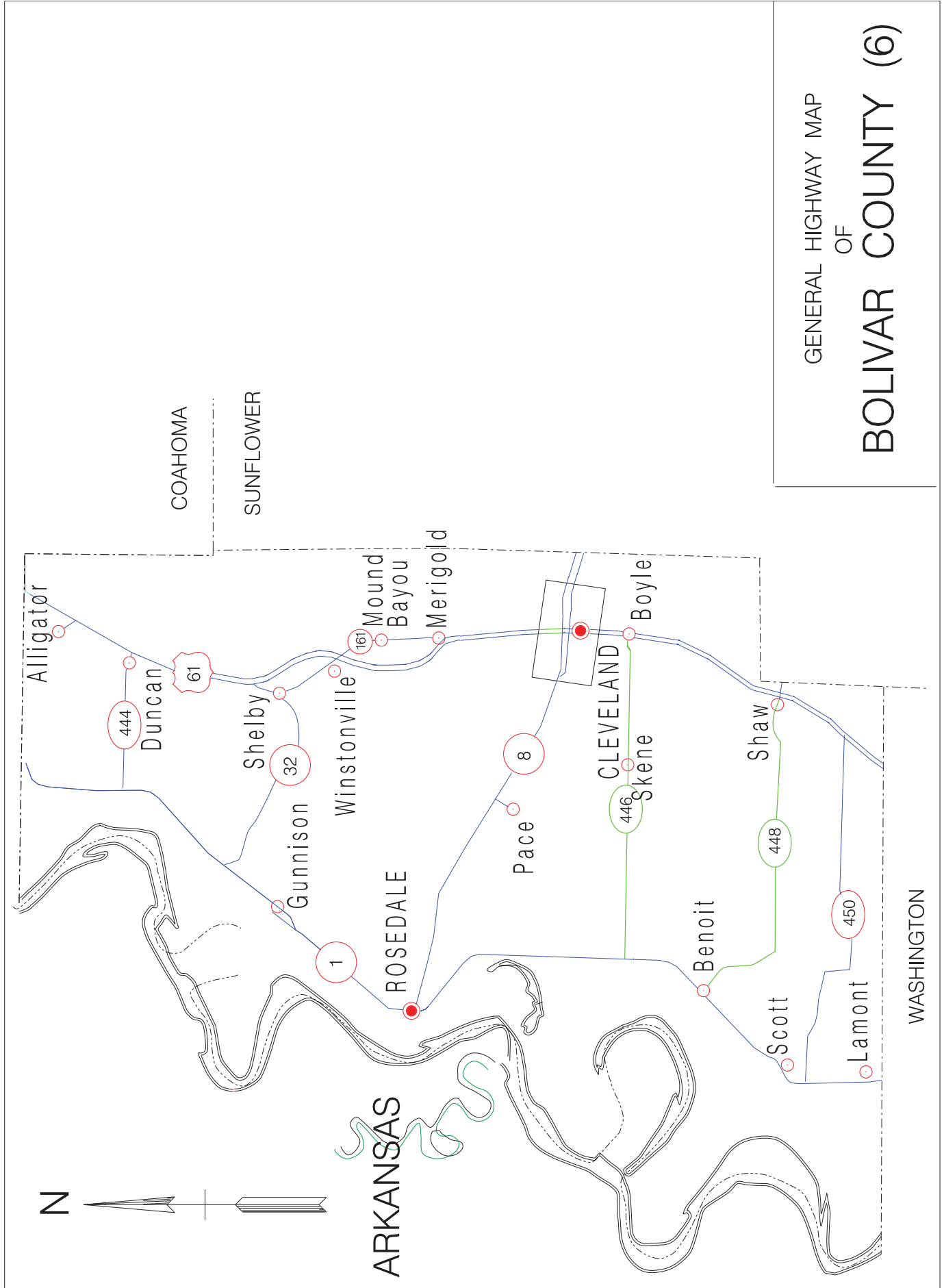
in accordance with the Standard Specifications, special provisions, enclosed drawings, and the latest edition of the MUTCD. Payment shall be made under pay item 618-A: Maintenance of Traffic.

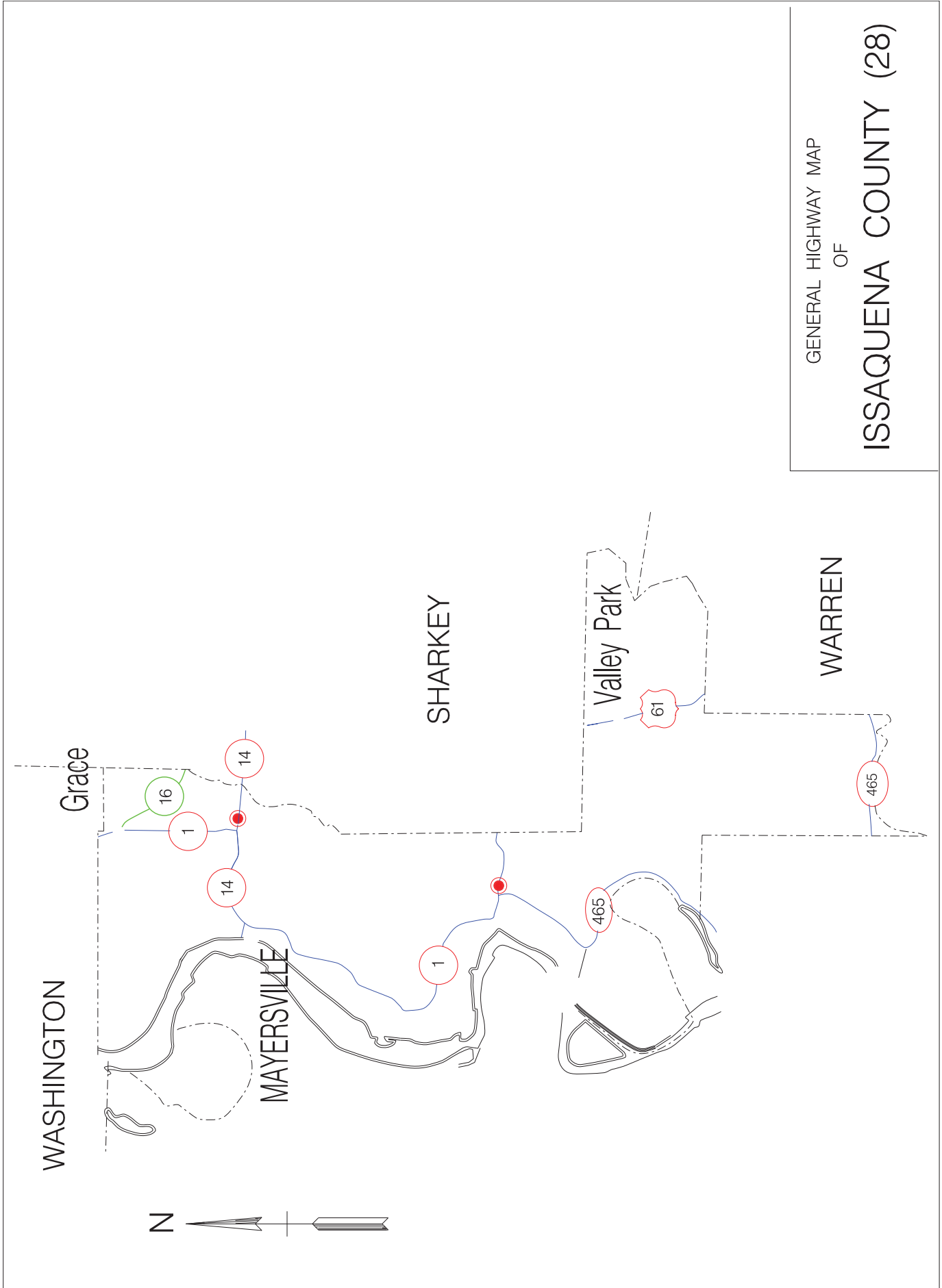
Incidental work that is necessary to complete the work shall not be measured for separate payment, and the cost shall be included in the items bid.

NOTE: The existing raised pavement markers will NOT have to be removed.

COUNTY	ROUTE	2, 4, OR 5 LANE	LOG MILE		THERMOPLASTIC (MILES)					RPM'S			REMARKS
			BEGIN	END	LENGTH	CONT. WHITE	CONT. YELLOW	SKIP WHITE	SKIP YELLOW	Y/Y	C/C	R/C	
BOLIVAR	446	2	0	15.206	15.2	30.4	1.72		14.4	1450	60		FROM HIGHWAY 1 TO HIGHWAY 61
BOLIVAR	448	2	0	16.511	16.5	33	9.47		12.65	1575	110		FROM HIGHWAY 1 TO HIGHWAY 61
BOLIVAR	61	5	17.094	18.089	1	2	2	2	1.5	850		280	FROM END OF CONCRETE SECTION TO END OF 5-LANE
ISSAQUEUNA	16	2	0.384	4.544	4.15	8.3	0.5		4.15	400	50		FROM GRACE TO COUNTY LINE
JEFFERSON	28	2	0	22.2	22.2	44	22.7		14.1	1260	0		FROM HIGHWAY 33 TO COPPAH COUNTY LINE
JEFFERSON	550	2	0	3.559	3.6	7.5	7		0.5	500	100		FROM UNION CHURCH TO LINCOLN COUNTY LINE
JEFFERSON	552	4	0	5.542	5.5	0	0		0	600	150	1300	FROM CLAIBORNE COUNTY LINE TO HIGHWAY 61
SHARKEY	434	2	0	3.91	3.9	7.8	2.04		3.26	375	150		FROM HIGHWAY 61 TO DELTA CITY
SHARKEY	16	2	0	3.897	3.9	7.8	1.9		3.3	375	130		FROM ISSAQUEUNA COUNTY LINE TO END OF STATE MAINTENANCE IN ROLLING FORK
SUNFLOWER	442	2	0	21.335	21.32	42.64	6.33		20	2025	250		FROM SR 448 TO LEFLORE COUNTY LINE
SUNFLOWER	448	2	0	14.495	14.5	14.5	6.5		12.5	1250	150		FROM BOLIVAR COUNTY LINE TO INDIANOLA
SUNFLOWER	49W	5	12.619	14.6	2	4	3	4	3	1550	120	475	FROM BEGINNING OF 5-LANE TO END OF 5-LANE AT INDIANOLA
WASHINGTON	436	2	0	11.147	11.13	22.26	3.58		10.22	1060	50		FROM GLENN ALLEN TO HIGHWAY 61
TOTALS					124.9	224.2	66.74	6	99.58	13270	1320	2055	

COUNTY	ROUTE	detail white (LF)	detail yellow (LF)	legend white (LF)	legend white (sf)
BOLIVAR	446	2907	2861	1476	0
BOLIVAR	448	1876	1090	1376	0
BOLIVAR	61	4509	1500	2032	878
ISSAQUENA	16	468	80	275	0
JEFFERSON	28	6773	2415	2524	0
JEFFERSON	550	500	400	200	0
JEFFERSON	552	0	0	0	0
SHARKEY	434	805	360	400	0
SHARKEY	16	2908	554	268	0
SUNFLOWER	442	5155	3859	800	0
SUNFLOWER	448	3198	4811	1630	80
SUNFLOWER	49 W	7700	8500	2100	1650
WASHINGTON	436	1442	410	824	0
TOTALS		38,241	26,840	13,905	2,608

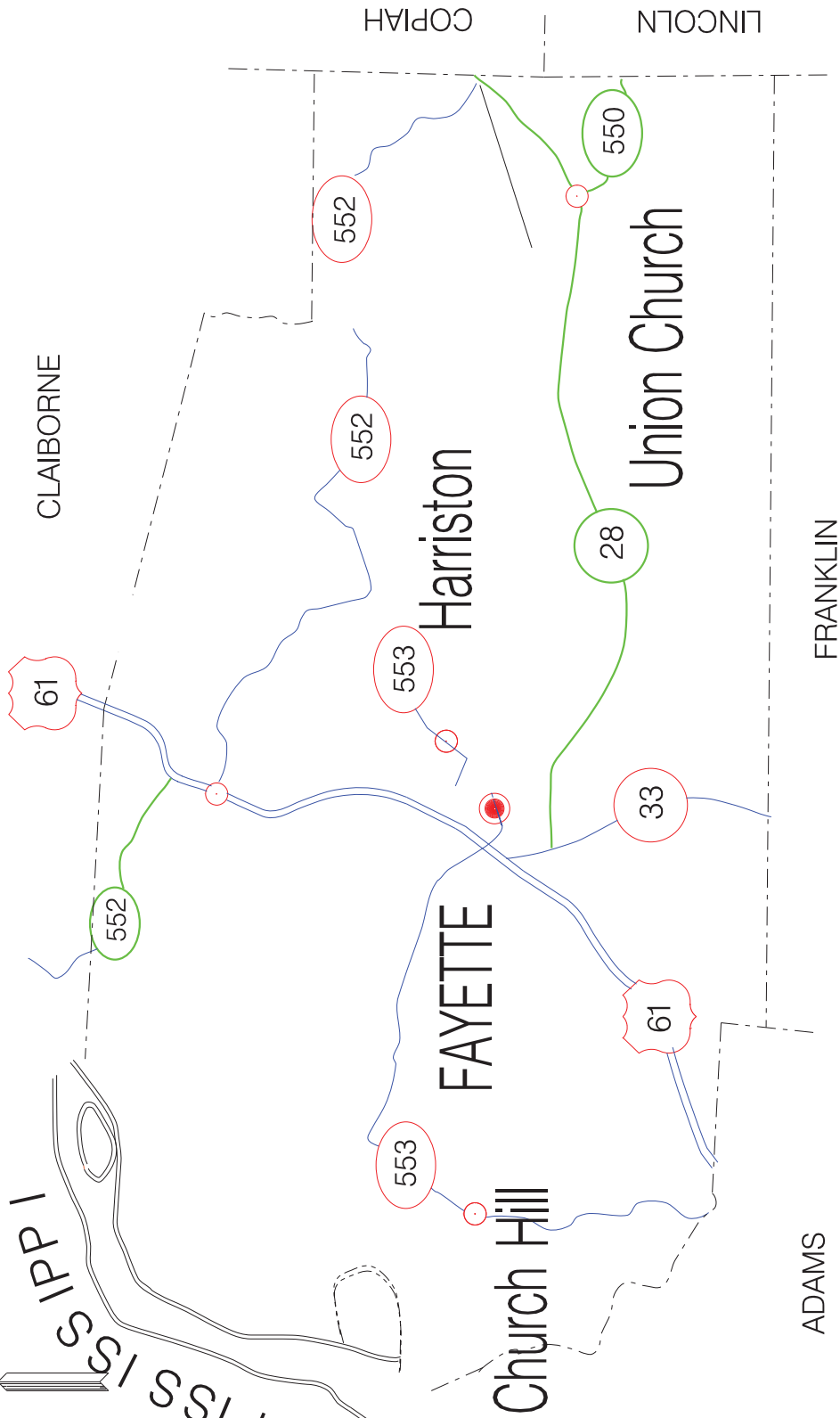




N



MISSISSIPPI



COPIAH

LINCOLN

ADAMS

FRANKLIN

CLAIBORNE

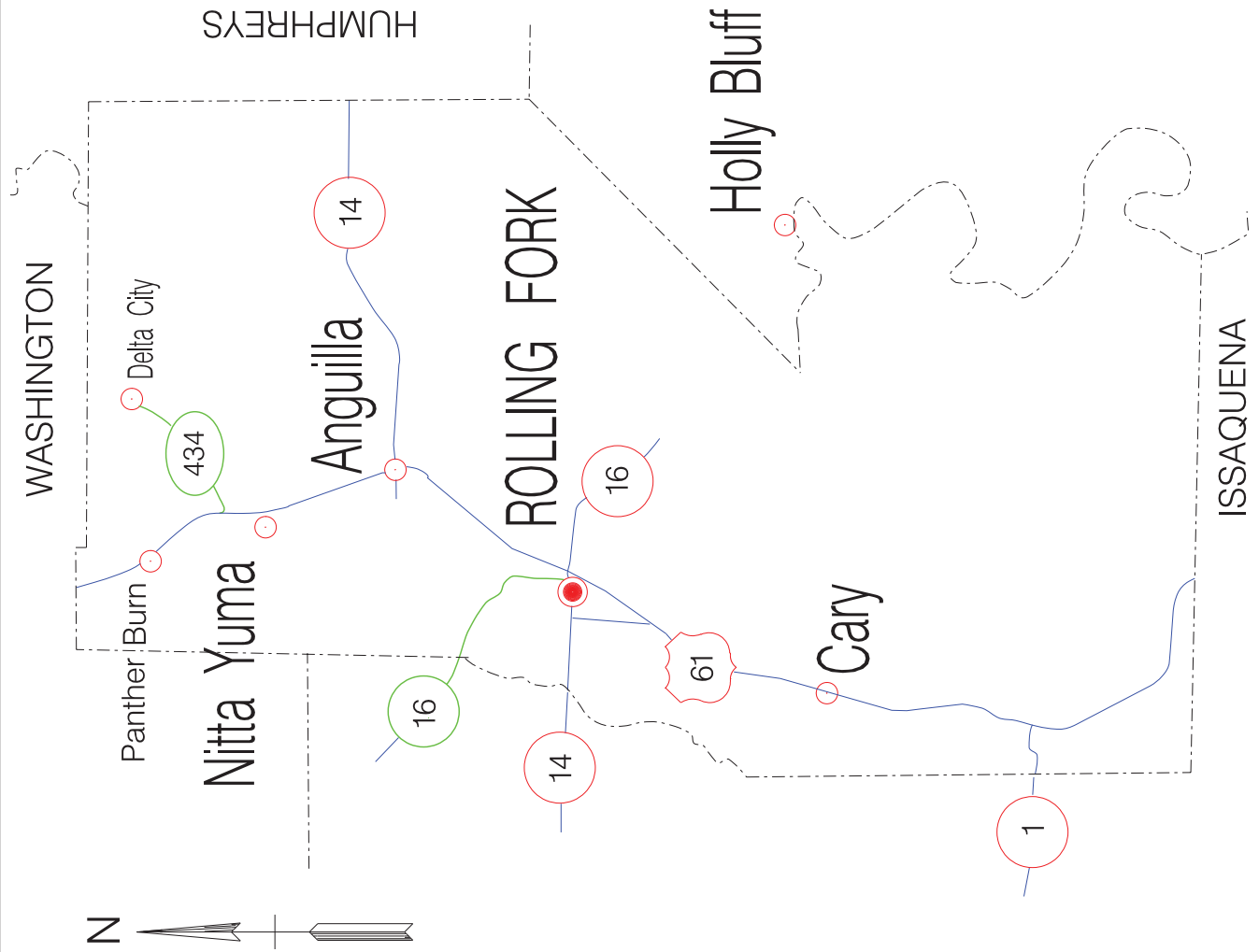
GENERAL HIGHWAY MAP

OF

JEFFERSON COUNTY (32)

GENERAL HIGHWAY MAP
OF

SHARKEY COUNTY (63)



GENERAL HIGHWAY MAP

OF

SUNFLOWER COUNTY (67)

