

GENERAL INDEX		
INCLUDED THIS PROJECT		BEGIN WITH SHEET
<input checked="" type="checkbox"/> ROADWAY.....	1	
<input type="checkbox"/> PERMANENT SIGNS.....	1001	
<input type="checkbox"/> TRAFFIC SIGNALS.....	2001	
<input type="checkbox"/> ITS COMPONENTS.....	3001	
<input type="checkbox"/> LIGHTING.....	4001	
<input type="checkbox"/> (RESERVED).....	5001	
<input checked="" type="checkbox"/> ROADWAY STD. DWGS.....	6001	
<input type="checkbox"/> BOX CULVERT STD. DWGS (LRFD).....	7001	
<input type="checkbox"/> BOX CULVERT STD. DWGS (STD. SPEC.)....	7501	
<input checked="" type="checkbox"/> BRIDGE.....	8001	
<input type="checkbox"/> CROSS SECTIONS.....	9001	

STATE OF MISSISSIPPI

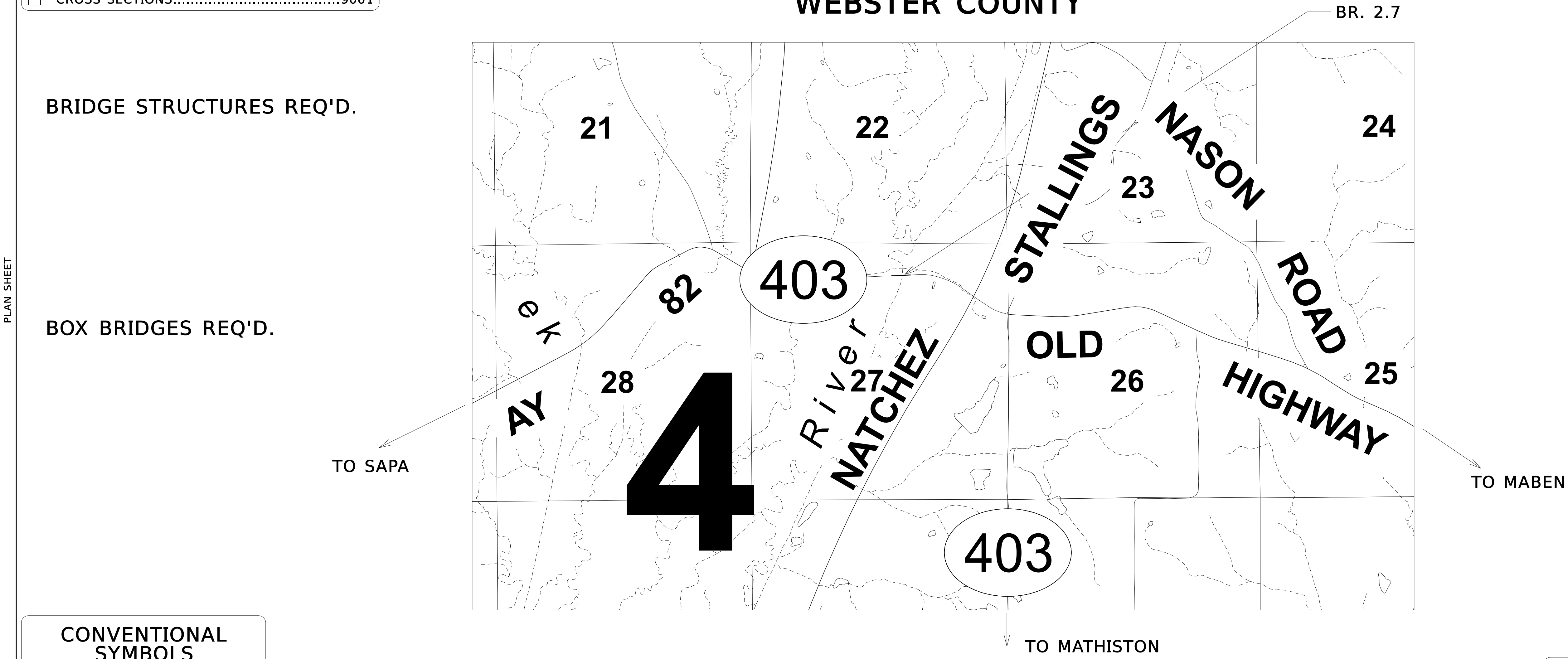
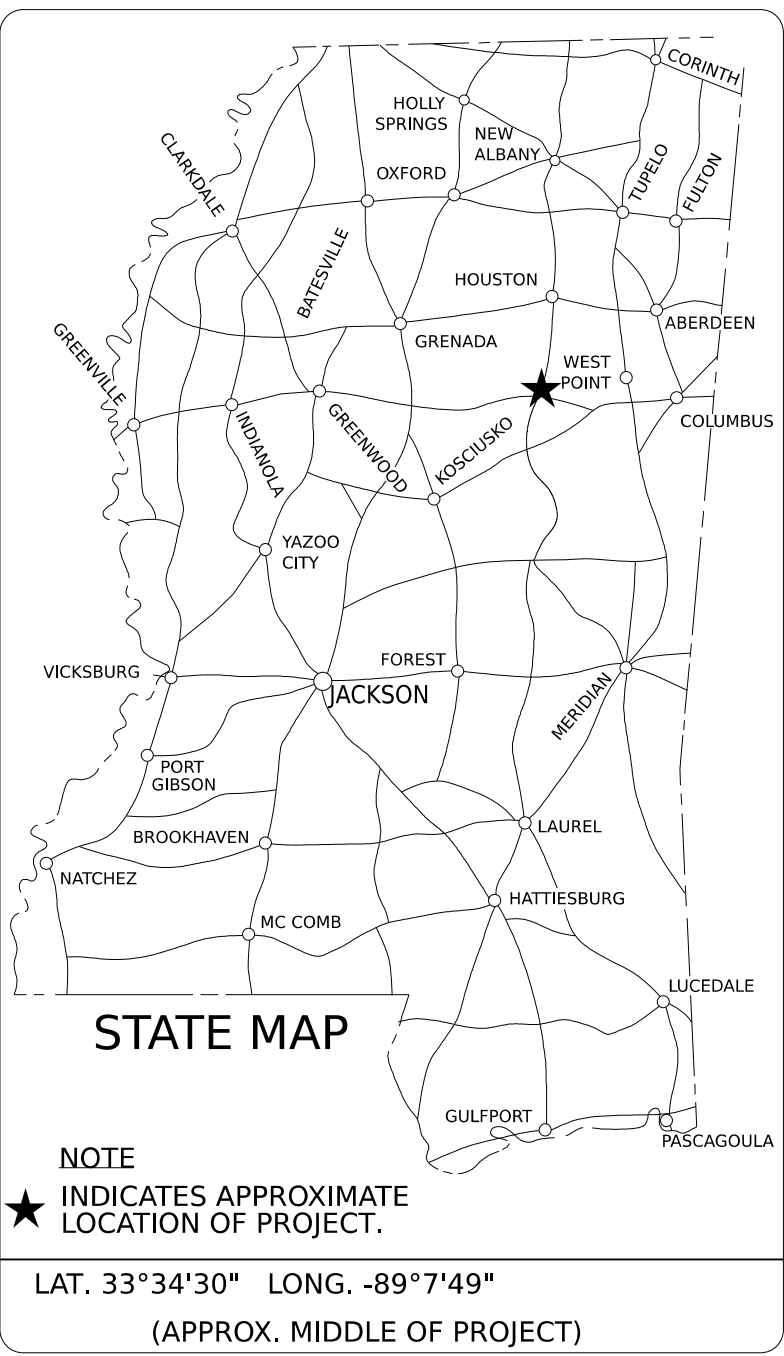
MISSISSIPPI DEPARTMENT OF TRANSPORTATION

PLAN AND PROFILE OF
PROPOSED STATE HIGHWAY

FEDERAL AID PROJECT NO. STBG-0733-00(012)

SR 403 over Big Black River (2.7)

WEBSTER COUNTY



DESIGN CONTROL

MPH = V (SPEED DESIGN)

ADT () = : ADT () =

DHV = : D = % T = %

PERMITS ACQUIRED BY MDOT

WETLANDS AND WATERS PERMITS

	WATERS	WETLANDS
NATIONWIDE #14	<input type="checkbox"/> N	<input type="checkbox"/> N
NATIONWIDE (OTHER)*	<input type="checkbox"/> Y	<input type="checkbox"/> N
GENERAL*	<input type="checkbox"/> N	<input type="checkbox"/> N
INDIVIDUAL (404)*	<input type="checkbox"/> N	<input type="checkbox"/> N

STORMWATER PERMIT ☐ N

Y REQUIRED, CNOI SUBMITTED BY MDOT (DISTURBED AREA=5 ACRES)

S REQUIRED, SCNOI TO BE SUBMITTED BY CONTRACTOR (1 TO 4.99 ACRES)

N NO STORMWATER PERMIT REQUIRED (<1 ACRE)

APPROVED BY: JCT

CONVENTIONAL SYMBOLS

COUNTY LINE

TOWN CORP LINE

SECTION LINE

DEED LINE

EXISTING ROADWAY

PROPOSED ROADWAY

RAILROAD

BRIDGES

LENGTH DATA			
LENGTH OF ROADWAY	0	FT.	0.00 MI.
LENGTH OF BRIDGES	400	FT.	0.08 MI.
LENGTH OF PROJECT (NET)		FT.	MI.
LENGTH OF EXCEPTIONS		FT.	MI.
LENGTH OF PROJECT (GROSS)	400	FT.	0.08 MI.

EQUATIONS

NONE

PLAN
PROFILE
LAYOUT

SCALES

1 IN.= 100 FT.
1 IN.= 100 FT.
1 IN.= 10 FT.
1 IN.= 15000 FT.

EXCEPTIONS

NONE



DESIGNED BY: RUST

CONSTRUCTION PROJECT DATA


EXTERNAL PROJECT NUMBER	STBG-0733-00(012)
FMS & DETAIL	108866/301000

P S & E DATE: 08/01/2022

APPROVED:

DEPUTY EXECUTIVE DIRECTOR / CHIEF ENGINEER

EXECUTIVE DIRECTOR



DESIGNED BY: RUST

DETAILED BY:

CHECKED BY:

DATE:

FMS CON: 108866/301000

PROJECT NO.: STBG-0733-00(012)

COUNTY: WEBSTER

DETAILED INDEX

WK. NO.
DI-1

SHEET NO.
2

REVISION DATE

WORKING NO.

SHEET NO.

- 1

TITLE SHEET (1)
- 1

DETAILED INDEX & GENERAL NOTES (3)
- 1

DETAILED INDEX
- 1

GENERAL NOTES
- 1

REVISIONS
- 1

QUANTITY SHEETS (3)
- 1

SUMMARY OF QUANTITIES
- 1

ESTIMATED QUANTITIES - TRAFFIC CONTROL ITEMS
- 1

ESTIMATED QUANTITIES - TRAFFIC CONTROL SIGNS
- 1

SPECIAL DESIGN SHEETS (1)
- 1

TRAFFIC CONTROL PLAN
- 1

STANDARD DRAWINGS - ROADWAY SHEETS (2)
- 1

PAVEMENT MARKING DETAILS FOR 2-LANE & 4-LANE DIVIDED ROADWAYS
- 1

HIGHWAY SIGN AND BARRICADE DETAILS FOR CONSTRUCTION PROJECTS
- 1

SPECIAL DESIGN SHEETS - BRIDGE (SEE BRIDGE DETAILED INDEX, SHEET 8001)
- 1

TOTAL SHEETS (NOT INCLUDING BRIDGE SHEETS) (10)

1

PS & E PLANS-DATE 8/1/22		
FMS CON. # 108866-301000		
REVISIONS		
DATE	SHEET NO.	BY
8-15-22	1,2,3,1,4	SR

GENERAL NOTES

- (1) THE LOCATION AND SPACING OF SIGNS, SHOWN ON THE TRAFFIC CONTROL PLANS, ARE APPROXIMATE AND MAY BE ADJUSTED AS NECESSARY TO FIT FIELD CONDITIONS.
- (2) ALL TRAFFIC CONTROL DEVICES ON THIS PROJECT SHALL COMPLY WITH PART VI OF THE *MUTCD* (LATEST EDITION).
- (3) ALL PLASTIC DRUMS SHALL HAVE A BALLASTING COLLAR MADE FROM RECYCLED TRUCK TIRES OR OTHER SUITABLE MATERIAL.
- (4) THE CONTRACTOR SHALL BE RESPONSIBLE FOR PROTECTING EXISTING STRUCTURES SUCH AS, BUT NOT LIMITED TO, PIPES, INLETS, APRONS, AND BRIDGES FROM DAMAGE WHICH MIGHT OCCUR DURING CONSTRUCTION. THE CONTRACTOR SHALL REPLACE OR REPAIR, AS DIRECTED BY THE ENGINEER, ANY STRUCTURES DAMAGED DURING THE LIFE OF THE CONTRACT. NO PAYMENT WILL BE MADE FOR REPLACEMENT OR REPAIR OF DAMAGED ITEMS.
- (5) FLUORESCENT ORANGE SHEETING SHALL BE USED ON ALL CONSTRUCTION AND TRAFFIC CONTROL SIGNS EXCEPT FOR THOSE DESIGNATED ON THE PLANS TO BE BLACK LEGEND AND BORDER ON WHITE BACKGROUND.
- (6) THE CONTRACTOR SHALL COVER ANY TEMPORARY TRAFFIC CONTROL SIGNS SHOWN IN THE TRAFFIC CONTROL PLAN THAT DO NOT APPLY TO THE CURRENT PHASE.
- (7) REMOVAL OF RAISED PAVEMENT MARKERS THAT ARE IN CONFLICT WITH REQUIRED CONSTRUCTION IS NOT CONSIDERED A SEPARATE PAY ITEM. COST TO BE ABSORBED IN OTHER ITEMS BID.
- (8) ALL ITEMS OF WORK ASSOCIATED WITH THE INSTALLATION OF A CONSTRUCTION ENTRANCE SHALL BE ABSORBED IN OTHER ITEMS OF WORK.
- (9) SEE BRIDGE PLANS FOR DETAILED INDEX SHEET(S), ESTIMATED AND SUMMARY OF QUANTITY SHEETS, AND EROSION CONTROL SHEETS.
- (10) ALL ADDENDA TO THESE PLANS WILL BE POSTED TO WWW.MDOT.MS.GOV UNDER THE PROPOSAL ADDENDA COLUMN. BIDDERS ARE ADVISED THAT HARD COPIES OF ANY ADDENDA FOR THIS PROJECT WILL NOT BE MAILED. IT IS THE BIDDER'S RESPONSIBILITY TO CHECK AND SEE IF ANY ADDENDA HAVE BEEN POSTED FOR THIS PROJECT.
- (11) ALL BRIDGE JOINTS SHALL BE SEALED PRIOR TO OPENING THE BRIDGES TO TRAFFIC.
- (12) STORAGE OF FLAMMABLE MATERIALS WILL NOT BE ALLOWED UNDER ANY BRIDGE STRUCTURES WITHOUT WRITTEN APPROVAL FROM THE PROJECT ENGINEER. SEE NOTICE TO BIDDERS ENTITLED "MATERIAL STORAGE UNDER BRIDGES" FOR MORE INFORMATION.



DESIGNED BY: RUST	FMS CON: 108866/301000
DETAILED BY:	PROJECT NO.: STBG-0733-00(012)
CHECKED BY:	COUNTY: WEBSTER
DATE:	

GENERAL NOTES