

GENERAL INDEX

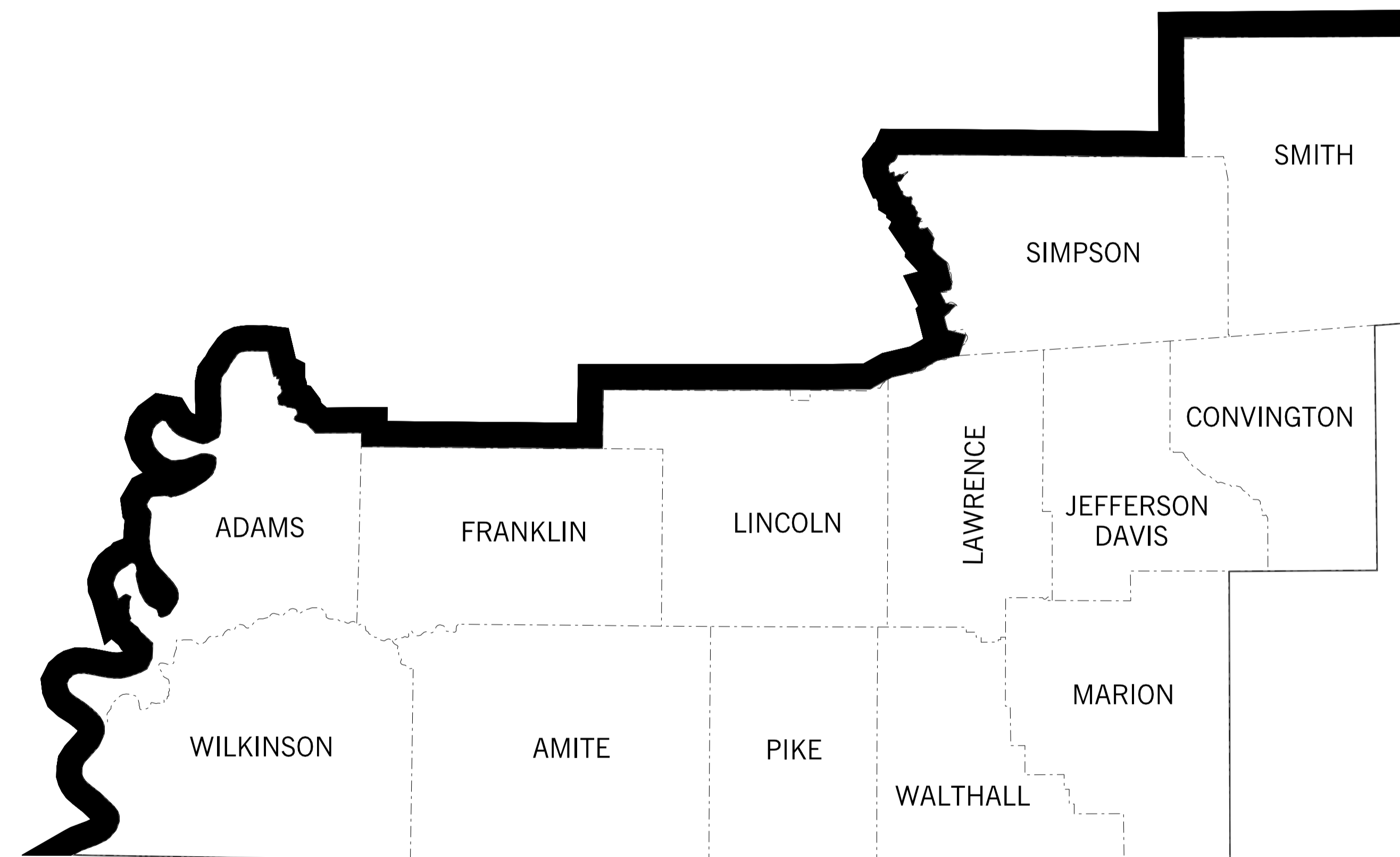
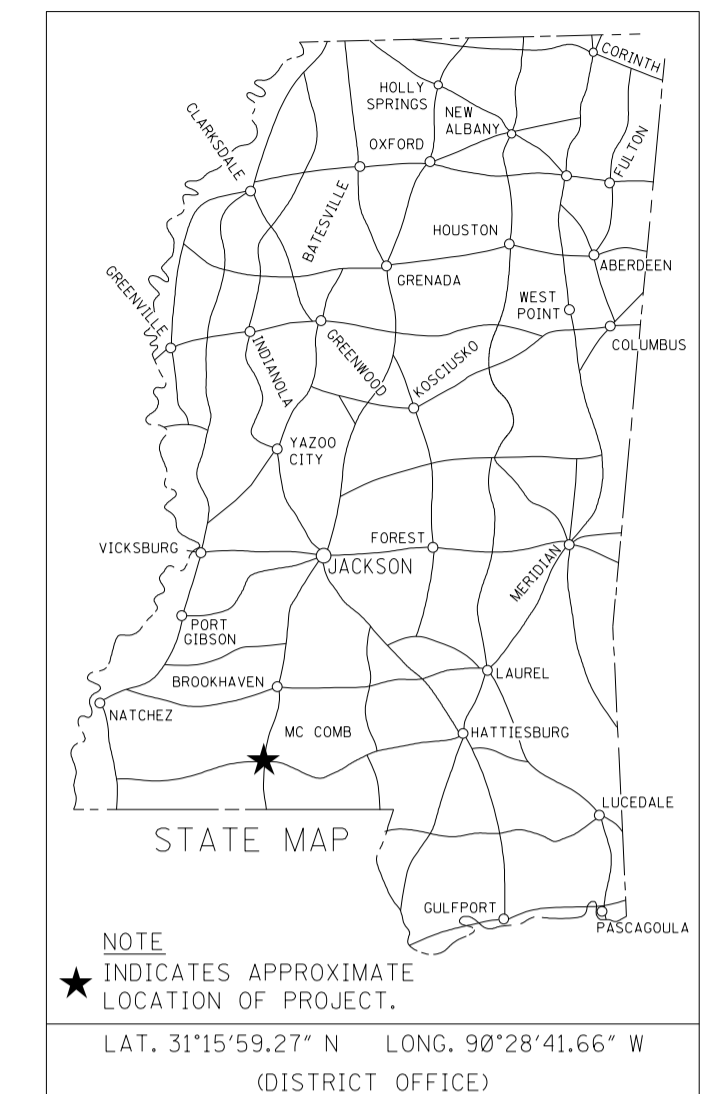
INCLUDED THIS PROJECT	BEGIN WITH SHEET
<input checked="" type="checkbox"/> ROADWAY	1
<input checked="" type="checkbox"/> PERMANENT SIGNS	1001
<input type="checkbox"/> TRAFFIC SIGNALS	2001
<input type="checkbox"/> ITS COMPONENTS	3001
<input type="checkbox"/> LIGHTING	4001
<input type="checkbox"/> (RESERVED)	5001
<input checked="" type="checkbox"/> ROADWAY STANDARD DWGS ..	6001
<input type="checkbox"/> BRIDGE STANDARD DWGS	7001
<input type="checkbox"/> BRIDGE	8001
<input type="checkbox"/> CROSS SECTIONS	9001

STATE OF MISSISSIPPI
MISSISSIPPI DEPARTMENT OF TRANSPORTATION
**PLAN AND PROFILE OF PROPOSED
STATE HIGHWAY
FEDERAL AID PROJECT NO. HSIP-9999-07(394)**

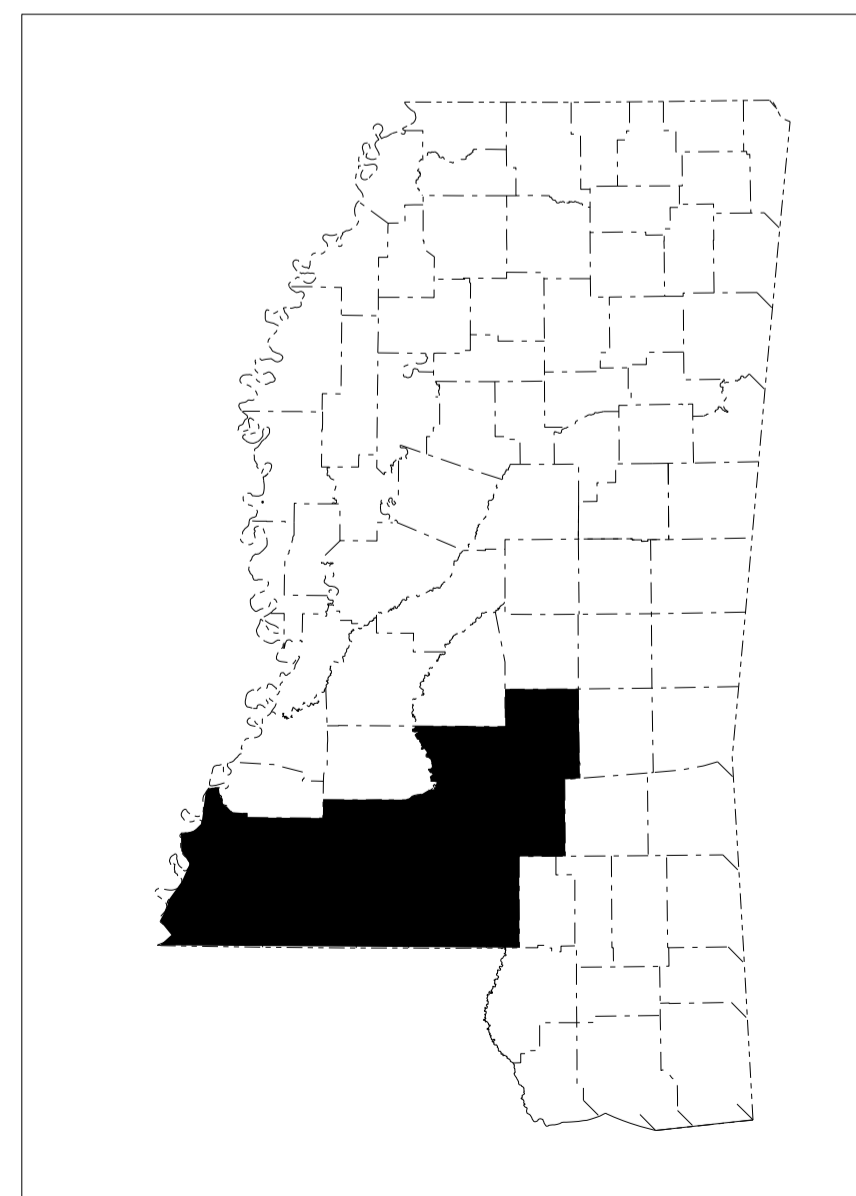
**DISTRICTWIDE INTERSECTION
IMPROVEMENT PROJECT**

DISTRICT 7

STATE	PROJECT NUMBER	SHEET NO.
MISSISSIPPI	HSIP-9999-07(394)	1



SITE KEY



PERMITS ACQUIRED BY MDOT		
WETLANDS AND WATERS PERMITS (NECESSARY FOR ULTIMATE IMPROVEMENTS ONLY):		
	WATERS	WETLANDS
NATIONWIDE #14	<input checked="" type="checkbox"/>	<input checked="" type="checkbox"/>
NATIONWIDE (OTHER)*	<input checked="" type="checkbox"/>	<input checked="" type="checkbox"/>
GENERAL*	<input checked="" type="checkbox"/>	<input checked="" type="checkbox"/>
INDIVIDUAL (404)*	<input checked="" type="checkbox"/>	<input checked="" type="checkbox"/>
* ACQUISITION OF PERMITS FOR TEMPORARY IMPACTS DURING CONSTRUCTION ARE THE RESPONSIBILITY OF THE CONTRACTOR		
STORMWATER PERMIT	<input checked="" type="checkbox"/>	
Y	REQUIRED, CNOI SUBMITTED BY MDOT (DISTURBED AREA = 5 ACRES)	
S	REQUIRED, SCNOI TO BE SUBMITTED BY CONTRACTOR (1 TO 4.99 ACRES)	
N	NO STORMWATER PERMIT REQUIRED (<1 ACRE)	
APPROVED BY: _____		

P S & E DATE: 08 /12/2024

APPROVED:

DEPUTY EXECUTIVE /CHIEF ENGINEER

EXECUTIVE DIRECTOR



ROADWAY DESIGN DIVISION
MISSISSIPPI DEPARTMENT OF TRANSPORTATION



DESIGNED BY: CMD
 DETAILED BY: KP
 CHECKED BY: NHS
 DATE: AUGUST 2024

FMS CON: 109314/101000
 PROJECT NO.: HSIP-9999-07(394)
 COUNTY:

DISTRICT 7 DISTRICTWIDE
 INTERSECTION IMPROVEMENT PROJECT
 DETAILED INDEX

WK. NO.
DI-1
 SHEET NO.
2

DESCRIPTION OF SHEET	WKG. NO	SH. NO.
TITLE SHEET		1
DETAILED INDEX AND GENERAL NOTES (4)		
DETAILED INDEX	DI - 1	2
DETAILED INDEX	DI - 2	3
DETAILED INDEX	DI - 3	4
GENERAL NOTES	GN - 1	5
TYPICAL SIGNAGE TEMPLATES (20)		
TYPICAL SIGNAGE TEMPLATE - BASIC 2-LANE/2-LANE	TS -1	6
TYPICAL SIGNAGE TEMPLATE - INTERMEDIATE 2-LANE/2-LANE	TS -2	7
TYPICAL SIGNAGE TEMPLATE - ENHANCED 2-LANE/2-LANE	TS -3	8
TYPICAL PAVEMENT MARKING TEMPLATE - 2-LANE/2-LANE	TS -4	9
TYPICAL SIGNAGE TEMPLATE - BASIC DIVIDED HIGHWAY, m < 65'	TS -5	10
TYPICAL SIGNAGE TEMPLATE - INTERMEDIATE DIVIDED HIGHWAY, m < 65'	TS -6	11
TYPICAL SIGNAGE TEMPLATE - ENHANCED DIVIDED HIGHWAY, m < 65'	TS -7	12
TYPICAL PAVEMENT MARKING TEMPLATE - DIVIDED HIGHWAY m < 65'	TS -8	13
TYPICAL SIGNAGE TEMPLATE - BASIC DIVIDED HIGHWAY, m ≥ 65'	TS -9	14
TYPICAL SIGNAGE TEMPLATE - INTERMEDIATE DIVIDED HIGHWAY, m ≥ 65'	TS -10	15
TYPICAL SIGNAGE TEMPLATE - ENHANCED DIVIDED HIGHWAY, m ≥ 65'	TS -11	16
TYPICAL PAVEMENT MARKING TEMPLATE - DIVIDED HIGHWAY m ≥ 65'	TS -12	17
TYPICAL SIGNAGE TEMPLATE - BASIC 3-LANE/2-LANE	TS -13	18
TYPICAL SIGNAGE TEMPLATE - INTERMEDIATE 3-LANE/2-LANE	TS -14	19
TYPICAL SIGNAGE TEMPLATE - ENHANCED 3-LANE/2-LANE	TS -15	20
TYPICAL PAVEMENT MARKING TEMPLATE - 3-LANE/2-LANE	TS -16	21
TYPICAL SIGNAGE TEMPLATE - BASIC 5-LANE/2-LANE	TS -17	22
TYPICAL SIGNAGE TEMPLATE - INTERMEDIATE 5-LANE/2-LANE	TS -18	23
TYPICAL SIGNAGE TEMPLATE - ENHANCED 5-LANE/2-LANE	TS -19	24
TYPICAL PAVEMENT MARKING TEMPLATE - 5-LANE/2-LANE	TS -20	25
SUMMARY OF QUANTITIES (1)		
SUMMARY OF QUANTITIES	SQ -1	26
ESTIMATED QUANTITIES (13)		
ESTIMATED QUANTITIES - ADAMS COUNTY	EQ - 01	27
ESTIMATED QUANTITIES - AMITE COUNTY	EQ - 02	28
ESTIMATED QUANTITIES - COVINGTON COUNTY	EQ - 03	29
ESTIMATED QUANTITIES - FRANKLIN COUNTY	EQ - 04	30
ESTIMATED QUANTITIES - JEFFERSON DAVIS COUNTY	EQ - 05	31
ESTIMATED QUANTITIES - LAWRENCE COUNTY	EQ - 06	32
ESTIMATED QUANTITIES - LINCOLN COUNTY	EQ - 07	33
ESTIMATED QUANTITIES - MARION COUNTY	EQ - 08	34
ESTIMATED QUANTITIES - PIKE COUNTY	EQ - 09	35
ESTIMATED QUANTITIES - SIMPSON COUNTY	EQ - 10	36
ESTIMATED QUANTITIES - SMITH COUNTY	EQ - 11	37
ESTIMATED QUANTITIES - WALTHALL COUNTY	EQ - 12	38
ESTIMATED QUANTITIES - WILKINSON COUNTY	EQ - 13	39

PLAN SHEETS (172)

ADAMS COUNTY

SITE # 001	US 61	AT FIRETOWER RD	001 -1	40
SITE # 001	US 61	AT FIRETOWER RD - QUANTITIES	001 -2	41
SITE # 002	US 61	AT KINGSTON RD	002 -1	42
SITE # 002	US 61	AT KINGSTON RD - QUANTITIES	002 -2	43

AMITE COUNTY

SITE # 003	MS 24	AT PEORIA RD	003 -1	44
SITE # 003	MS 24	AT PEORIA RD - QUANTITIES	003 -2	45
SITE # 004	MS 48	AT MS 569	004 -1	46
SITE # 004	MS 48	AT MS 569 - QUANTITIES	004 -2	47

COVINGTON COUNTY

SITE # 005	MS 184	AT FRONTAGE RD	005 -1	48
SITE # 005	MS 184	AT FRONTAGE RD - QUANTITIES	005 -2	49
SITE # 006	MS 35	AT MS 532	006 -1	50
SITE # 006	MS 35	AT MS 532 - QUANTITIES	006 -2	51
SITE # 007	MS 37	AT MS 532	007 -1	52
SITE # 007	MS 37	AT MS 532 - QUANTITIES	007 -2	53
SITE # 008	US 49	AT ALTON FOLKES RD	008 -1	54
SITE # 008	US 49	AT ALTON FOLKES RD - QUANTITIES	008 -2	55
SITE # 009	US 49	AT OLD HWY 49 N	009 -1	56
SITE # 009	US 49	AT OLD HWY 49 N - QUANTITIES	009 -2	57
SITE # 010	US 49	AT S MAIN ST	010 -1	58
SITE # 010	US 49	AT S MAIN ST - QUANTITIES	010 -2	59
SITE # 011	US 49	AT MS 598	011 -1	60
SITE # 011	US 49	AT MS 598 - QUANTITIES	011 -2	61
SITE # 012	US 84	AT MOONEY RD	012 -1	62
SITE # 012	US 84	AT MOONEY RD - QUANTITIES	012 -2	63
SITE # 013	US 84	AT MS 184	013 -1	64
SITE # 013	US 84	AT MS 184 - QUANTITIES	013 -2	65
SITE # 015	US 84	AT ORA-WILLIAMSBURG RD	015 -1	66
SITE # 015	US 84	AT ORA-WILLIAMSBURG RD - QUANTITIES	015 -2	67

FRANKLIN COUNTY

SITE # 016	US 84	AT MS 33	016 -1	68
SITE # 016	US 84	AT MS 33 - QUANTITIES	016 -2	69

JEFFERSON DAVIS COUNTY

SITE # 017	MS 13	AT MT OLIVE RD	017 -1	70
SITE # 017	MS 13	AT MT OLIVE RD - QUANTITIES	017 -2	71
SITE # 018	MS 42	AT BARNES AVE	018 -1	72
SITE # 018	MS 42	AT BARNES AVE - QUANTITIES	018 -2	73
SITE # 019	MS 42	AT HICKORY GROVE RD	019 -1	74
SITE # 019	MS 42	AT HICKORY GROVE RD - QUANTITIES	019 -2	75

LAWRENCE COUNTY

SITE # 020	MS 27	AT FOREST GROVE RD	020 -1	76
SITE # 020	MS 27	AT FOREST GROVE RD - QUANTITIES	020 -2	77
SITE # 021	MS 27	AT MS 184	021 -1	78
SITE # 021	MS 27	AT MS 184 - QUANTITIES	021 -2	79
SITE # 022	MS 43 (FRONT)	AT MS 184	022 -1	80
SITE # 022	MS 43 (FRONT)	AT MS 184 - QUANTITIES	022 -2	81
SITE # 023	MS 43 (ARM RD)	AT MS 184	023 -1	82
SITE # 023	MS 43 (ARM RD)	AT MS 184 - QUANTITIES	023 -2	83
SITE # 024	MS 44	AT TOPEKA JAYESS RD	024 -1	84
SITE # 024	MS 44	AT TOPEKA JAYESS RD - QUANTITIES	024 -2	85

PLAN SHEET

DATE 2:12:36 PM MS-Detail Index.dgn



DESIGNED BY: CMD
 DETAILED BY: KP
 CHECKED BY: NHS
 DATE: AUGUST 2024

FMS CON: 109314/101000
 PROJECT NO.: HSIP-9999-07(394)
 COUNTY:

DISTRICT 7 DISTRICTWIDE
 INTERSECTION IMPROVEMENT PROJECT
 DETAILED INDEX

WK. NO.
DI-2
 SHEET NO.
3

DESCRIPTION OF SHEET

WKG. NO

SH. NO.

PLAN SHEETS CONT'D

LINCOLN COUNTY

SITE # 025	MS 184	AT NOLA ROAD NE	025 -1	86
SITE # 025	MS 184	AT NOLA ROAD NE - QUANTITIES	025 -2	87
SITE # 026	MS 550	AT CALIFORNIA RD NW	026 -1	88
SITE # 026	MS 550	AT CALIFORNIA RD NW - QUANTITIES	026 -2	89
SITE # 027	MS 550	AT NW DUNN-RATCLIFF RD	027 -1	90
SITE # 027	MS 550	AT NW DUNN-RATCLIFF RD - QUANTITIES	027 -2	91
SITE # 028	MS 550	AT W INDUSTRIAL PARK RD NE	028 -1	92
SITE # 028	MS 550	AT W INDUSTRIAL PARK RD NE - QUANTITIES	028 -2	93
SITE # 029	US 51	AT BOGUE CHITTO RD	029 -1	94
SITE # 029	US 51	AT BOGUE CHITTO RD - QUANTITIES	029 -2	95
SITE # 030	US 51	AT PIKE COUNTY LINE RD	030 -1	96
SITE # 030	US 51	AT PIKE COUNTY LINE RD - QUANTITIES	030 -2	97
SITE # 031	US 51	AT NEWMAN TRAIL NE	031 -1	98
SITE # 031	US 51	AT NEWMAN TRAIL NE - QUANTITIES	031 -2	99
SITE # 032	US 84	AT E LINCOLN RD SE	032 -1	100
SITE # 032	US 84	AT E LINCOLN RD SE - QUANTITIES	032 -2	101
SITE # 033	US 84	AT FERN LANE NW	033 -1	102
SITE # 033	US 84	AT FERN LANE NW - QUANTITIES	033 -2	103
SITE # 034	US 84	AT JACKSON LIBERTY DR NW	034 -1	104
SITE # 034	US 84	AT JACKSON LIBERTY DR NW - QUANTITIES	034 -2	105

MARION COUNTY

SITE # 035	MS 13	AT E MARION SCHOOL RD	035 -1	106
SITE # 035	MS 13	AT E MARION SCHOOL RD - QUANTITIES	035 -2	107
SITE # 036	MS 13	AT JOHN D FORTENBERRY RD	036 -1	108
SITE # 036	MS 13	AT JOHN D FORTENBERRY RD - QUANTITIES	036 -2	109
SITE # 037	MS 13	AT RANKIN RD	037 -1	110
SITE # 037	MS 13	AT RANKIN RD - QUANTITIES	037 -2	111
SITE # 038	US 98	AT LAMPTON HILLTOP RD	038 -1	112
SITE # 038	US 98	AT LAMPTON HILLTOP RD - QUANTITIES	038 -2	113
SITE # 039	US 98	AT MS 35	039 -1	114
SITE # 039	US 98	AT MS 35 - QUANTITIES	039 -2	115
SITE # 040	US 98	AT MS 44	040 -1	116
SITE # 040	US 98	AT MS 44 - QUANTITIES	040 -2	117

PIKE COUNTY

SITE # 041 & 044	MS 24	AT PARK DR EXT & BELKNAP RD	041 -1	118
SITE # 041 & 044	MS 24	AT PARK DR EXT & BELKNAP RD - QUANTITIES	041 -2	119
SITE # 042	MS 24	AT IRENE RD	042 -1	120
SITE # 042	MS 24	AT IRENE RD - QUANTITIES	042 -2	121
SITE # 043	MS 24	AT MS 48	043 -1	122
SITE # 043	MS 24	AT MS 48 - QUANTITIES	043 -2	123
SITE # 045	MS 44	AT C D RAYBORN RD	045 -1	124
SITE # 045	MS 44	AT C D RAYBORN RD - QUANTITIES	045 -2	125
SITE # 046	MS 44	AT REEVES CEMETARY RD	046 -1	126
SITE # 046	MS 44	AT REEVES CEMETARY RD - QUANTITIES	046 -2	127
SITE # 047	MS 44	AT RIVER RD S	047 -1	128
SITE # 047	MS 44	AT RIVER RD S - QUANTITIES	047 -2	129
SITE # 048	MS 44	AT SUMMIT HOLMESVILLE RD	048 -1	130
SITE # 048	MS 44	AT SUMMIT HOLMESVILLE RD - QUANTITIES	048 -2	131
SITE # 049	MS 48	AT PIKE 93 S RD	049 -1	132
SITE # 049	MS 48	AT PIKE 93 S RD - QUANTITIES	049 -2	133

PLAN SHEETS CONT'D

SITE # 050	MS 570	AT MS 906	050 -1	134
SITE # 050	MS 570	AT MS 906 - QUANTITIES	050 -2	135
SITE # 051	MS 570	AT REEVES CEMETARY RD	051 -1	136
SITE # 051	MS 570	AT REEVES CEMETARY RD - QUANTITIES	051 -2	137
SITE # 052	MS 570	AT RIVER RD S	052 -1	138
SITE # 052	MS 570	AT RIVER RD S - QUANTITIES	052 -2	139
SITE # 054	US 51	AT MS 905	054 -1	140
SITE # 054	US 51	AT MS 905 - QUANTITIES	054 -2	141
SITE # 055	US 98	AT CHRIS DR	055 -1	142
SITE # 055	US 98	AT CHRIS DR - QUANTITIES	055 -2	143
SITE # 056	US 98	AT JOHNSTON CHAPEL RD	056 -1	144
SITE # 056	US 98	AT JOHNSTON CHAPEL RD - QUANTITIES	056 -2	145
SITE # 057	US 98	AT PIKE 93 CENTRAL	057 -1	146
SITE # 057	US 98	AT PIKE 93 CENTRAL - QUANTITIES	057 -2	147
SITE # 058 & 059	US 98	AT OLD BROOKHAVEN RD & STOVALL RD	058 -1	148
SITE # 058 & 059	US 98	AT OLD BROOKHAVEN RD & STOVALL RD - QUANTITIES	058 -2	149

SIMPSON COUNTY

SITE # 060	MS 13	AT MAGNUM AVE	060 -1	150
SITE # 060	MS 13	AT MAGNUM AVE - QUANTITIES	060 -2	151
SITE # 061	MS 13	AT MARTIN CIR	061 -1	152
SITE # 061	MS 13	AT MARTIN CIR - QUANTITIES	061 -2	153
SITE # 062	MS 13	AT MS 28	062 -1	154
SITE # 062	MS 13	AT MS 28 - QUANTITIES	062 -2	155
SITE # 063	MS 13	AT MS 43	063 -1	156
SITE # 063	MS 13	AT MS 43 - QUANTITIES	063 -2	157
SITE # 064	MS 149	AT 11TH AVE NW	064 -1	158
SITE # 064	MS 149	AT 11TH AVE NW - QUANTITIES	064 -2	159
SITE # 066	MS 28	AT MS 545	066 -1	160
SITE # 066	MS 28	AT MS 545 - QUANTITIES	066 -2	161
SITE # 067	MS 28	AT NUB MC NAIR RD	067 -1	162
SITE # 067	MS 28	AT NUB MC NAIR RD - QUANTITIES	067 -2	163
SITE # 068	MS 28	AT PINE GROVE RD	068 -1	164
SITE # 068	MS 28	AT PINE GROVE RD - QUANTITIES	068 -2	165
SITE # 069	MS 545	AT AIRPORT RD	069 -1	166
SITE # 069	MS 545	AT AIRPORT RD - QUANTITIES	069 -2	167
SITE # 070	US 49	AT BRANDON AND WESTVILLE RD	070 -1	168
SITE # 070	US 49	AT BRANDON AND WESTVILLE RD - QUANTITIES	070 -2	169
SITE # 071	US 49	AT LEGION LAKE RD	071 -1	170
SITE # 071	US 49	AT LEGION LAKE RD - QUANTITIES	071 -2	171
SITE # 072	US 49	AT MS 149 (WILLIES)	072 -1	172
SITE # 072	US 49	AT MS 149 (WILLIES) - QUANTITIES	072 -2	173
SITE # 073	US 49	AT NEW HOPE RD	073 -1	174
SITE # 073	US 49	AT NEW HOPE RD - QUANTITIES	073 -2	175
SITE # 074	US 49	AT ST JOHN RD	074 -1	176
SITE # 074	US 49	AT ST JOHN RD - QUANTITIES	074 -2	177

PLAN SHEET

MS-Detail Index.dgn

2:13:54 PM

DATE



DESIGNED BY: CMD
 DETAILED BY: KP
 CHECKED BY: NHS
 DATE: AUGUST 2024

FMS CON: 109314/101000
 PROJECT NO.: HSIP-9999-07(394)
 COUNTY:

DISTRICT 7 DISTRICTWIDE
 INTERSECTION IMPROVEMENT PROJECT
 DETAILED INDEX

WK. NO.
DI-3
 SHEET NO.
4

PLAN SHEET

DATE 2:15:25 PM MS-Detail Index.dgn

DESCRIPTION OF SHEET	WKG. NO	SH. NO.
PLAN SHEETS CONT'D		
SMITH COUNTY		
SITE # 075 MS 18 AT MS 35	075 -1	178
SITE # 075 MS 18 AT MS 35 - QUANTITIES	075 -2	179
SITE # 076 MS 28 AT COUNTY ROAD 25	076 -1	180
SITE # 076 MS 28 AT COUNTY ROAD 25 - QUANTITIES	076 -2	181
SITE # 077 MS 28 AT MS 35 (OAK ST)	077 -1	182
SITE # 077 MS 28 AT MS 35 (OAK ST) - QUANTITIES	077 -2	183
SITE # 078 MS 28 AT MS 35	078 -1	184
SITE # 078 MS 28 AT MS 35 - QUANTITIES	078 -2	185
SITE # 079 MS 28 AT MS 531	079 -1	186
SITE # 079 MS 28 AT MS 531 - QUANTITIES	079 -2	187
WALTHALL COUNTY		
SITE # 080 MS 27 AT HIGH SCHOOL DR	080 -1	188
SITE # 080 MS 27 AT HIGH SCHOOL DR - QUANTITIES	080 -2	189
SITE # 081 MS 27 AT MANNINGS CROSSING RD	081 -1	190
SITE # 081 MS 27 AT MANNINGS CROSSING RD - QUANTITIES	081 -2	191
SITE # 082 MS 48 AT KIRKLIN RD	082 -1	192
SITE # 082 MS 48 AT KIRKLIN RD - QUANTITIES	082 -2	193
SITE # 083 MS 48 E AT LUNDY ST	083 -1	194
SITE # 083 MS 48 E AT LUNDY ST - QUANTITIES	083 -2	195
SITE # 084 MS 48 AT MS 198 (OLD HWT 98 E)	084 -1	196
SITE # 084 MS 48 AT MS 198 (OLD HWT 98 E) - QUANTITIES	084 -2	197
SITE # 085 MS 48 AT MS 198	085 -1	198
SITE # 085 MS 48 AT MS 198 - QUANTITIES	085 -2	199
SITE # 086 MS 583 AT PLAZA DR	086 -1	200
SITE # 086 MS 583 AT PLAZA DR - QUANTITIES	086 -2	201
SITE # 087 US 98 AT INDUSTRIAL PARK RD	087 -1	202
SITE # 087 US 98 AT INDUSTRIAL PARK RD - QUANTITIES	087 -2	203
SITE # 088 US 98 AT MS 198	088 -1	204
SITE # 088 US 98 AT MS 198 - QUANTITIES	088 -2	205
WILKINSON COUNTY		
SITE # 089 MS 24 AT MS 33	089 -1	206
SITE # 089 MS 24 AT MS 33 - QUANTITIES	089 -2	207
SITE # 090 MS 24 AT PINCKNEYVILLE RD	090 -1	208
SITE # 090 MS 24 AT PINCKNEYVILLE RD - QUANTITIES	090 -2	209
SITE # 091 US 61 AT JACKSON LOUISIANA RD	091 -1	210
SITE # 091 US 61 AT JACKSON LOUISIANA RD - QUANTITIES	091 -2	211
STREET NAME SIGN DETAILS (13)		
STREET NAME SIGN DETAILS - ADAMS COUNTY	SNS - 1	212
STREET NAME SIGN DETAILS - AMITE COUNTY	SNS - 2	213
STREET NAME SIGN DETAILS - COVINGTON COUNTY	SNS - 3	214
STREET NAME SIGN DETAILS - FRANKLIN COUNTY	SNS - 4	215
STREET NAME SIGN DETAILS - JEFFERSON DAVIS COUNTY	SNS - 5	216
STREET NAME SIGN DETAILS - LAWRENCE COUNTY	SNS - 6	217
STREET NAME SIGN DETAILS - LINCOLN COUNTY	SNS - 7	218
STREET NAME SIGN DETAILS - MARION COUNTY	SNS - 8	219
STREET NAME SIGN DETAILS - PIKE COUNTY	SNS - 9	220
STREET NAME SIGN DETAILS - SIMPSON COUNTY	SNS - 10	221
STREET NAME SIGN DETAILS - SMITH COUNTY	SNS - 11	222
STREET NAME SIGN DETAILS - WALTHALL COUNTY	SNS - 12	223
STREET NAME SIGN DETAILS - WILKINSON COUNTY	SNS - 13	224

SITES #14, 53, & 65 OMITTED

SIGN INSTALLATION DETAILS (3)

DESCRIPTION OF SHEET	WKG. NO	SH. NO.
INTERSECTION WARNING SIGNAGE	IWS -1	225
TUBULAR SIGN SUPPORT	TSS -1	226
TUBULAR SIGN SUPPORT	TSS -2	227

ROADWAY STANDARD DRAWINGS (27)

DESCRIPTION OF SHEET	WKG. NO	SH. NO.
PAVEMENT MARKING DETAILS FOR 2-LANE AND 4 LANES DIVIDED HIGHWAYS	PM -1	6051
PAVEMENT MARKING DETAILS FOR 4-LANE AND 5 LANES UNDIVIDED HIGHWAYS	PM -2	6052
PAVEMENT MARKING LEGEND DETAILS	PM -5	6055
PAVEMENT MARKING LEGEND DETAILS	PM -6	6056
TYPICAL PLACEMENT OF WARNINGS SIGNS AND PAVEMENT MARKINGS AT RAILROAD HIGHWAY GRADE CROSSING	PM -7	6057
2-LANE, 2-WAY CLEAR RAISED PAVEMENT MARKERS PLACED ON SIDE ROADS	PM -11	6061
4-LANE, 2-WAY CLEAR RAISED PAVEMENT MARKERS PLACED ON SIDE ROADS	PM -12	6062
STOP SIGN RUMBLES	RSP -26	
STANDARD ROADSIDE SIGNS	SN -3	6303
STANDARD ROADSIDE SIGNS	SN -3A	6304
STANDARD ROADSIDE SIGNS	SN -3B	6305
STANDARD ROADSIDE ASSEMBLY AND INSTALLATION	SN -4	6306
STANDARD ROADSIDE ASSEMBLY AND INSTALLATION	SN -4A	6307
STANDARD ROADSIDE ASSEMBLY AND INSTALLATION	SN -4B	6308
TYPICAL INSTALLATION OF GTOUMD MOUNTED DIRECTIONAL SIGNS	SN 5	6309
BREAKAWAY SIGN SUPPORTS	SN 6	6310
BREAKAWAY SIGN SUPPORTS	SN -6A	6311
BREAKAWAY SIGN SUPPORTS	SN -6B	6312
TYPICAL CROSSOVER DELINEATION	SN -8B	6316
TRAFFIC CONTROL PLAN WITH FLAGGER (ONE LANE CLOSURE IF TWO-WAY TRAFFIC)	TCP -1	6351
TRAFFIC CONTROL PLAN FOR POSTED SPEED LIMIT LESS THAN 65 MPH (4-LANE: MEDIAN LANE OR OUTSIDE LANE CLOSURE)(WORKDAY ONLY)	TCP -2	6352
TRAFFIC CONTROL PLAN FOR POSTED SPEED LIMIT OF 65 OR 70 MPH (INTERSTATES AND OTHER 4-LANE DIVIDED HIGHWAYS) (MEDIAN LANE OR OUTSIDE LANE CLOSURE) (EXTENDED PERIOD)	TCP -4	6354
TRAFFIC CONTROL PLAN FOR POSTED SPEED LIMIT OF 65 OR 70 MPH (INTERSTATES AND OTHER 4-LANE DIVIDED HIGHWAYS) (MEDIAN LANE OR OUTSIDE LANE CLOSURE) (WORKDAY)	TCP -5	6355
SHORT DURATION CLOSING OF TWO-LANE TWO-WAY HIGHWAYS	TCP -6	6355
HIGHWAY SIGN AND BARRICADE DETAILS FOR CONSTRUCTION PROJECTS	TCP -8	6358
SHORT DURATION CLOSING OF DIVIDED HIGHWAYS	TCP -9	6359
TRAFFIC CONTROL PLAN MOBILE OPERATIONS MULTILANE ROADS AND TWO- LANE ROADS	TCP -11	6361

TOTAL (253)



GENERAL NOTES:

- (1) INSTALLATION DATES SHALL BE CLEARLY WRITTEN IN BOLD BLACK MARKINGS ON THE BACK BOTTOM HALF OF ALL SIGNS WITH A PERMANENT MARKING STICK THAT IS WATERPROOF, FADE RESISTANT AND MARKS ON WET OR DRY SURFACES.
- (2) ALL POST LENGTHS IN THESE PLANS ARE ESTIMATES. POST LENGTHS FOR ALL SIGNS SHALL BE VERIFIED IN THE FIELD BY THE CONTRACTOR PRIOR TO FABRICATION.
- (3) ALL EXISTING SIGNS WHICH ARE TO BE REMOVED AS A PART OF THIS PROJECT THAT ARE NOT IN CONFLICT WITH CONSTRUCTION SHALL REMAIN IN PLACE UNTIL NEW SIGNS ARE INSTALLED UNLESS NOTED OR DIRECTED OTHERWISE BY THE PROJECT ENGINEER. ROADWAY SIGNS THAT ARE IN CONFLICT WITH CONSTRUCTION SHALL BE REMOVED AND RELOCATED BY THE CONTRACTOR AS DIRECTED BY THE ENGINEER, THE COST OF WHICH SHALL BE ABSORBED IN OTHER ITEMS BID.
- (4) DIRECT-APPLIED LEGEND, BORDER, AND/OR SHIELDS ARE TO BE USED ON ALL SIGNS. DIGITALLY PRODUCED SIGN COPY, SHIELDS, LEGEND, SYMBOLS, OR IMAGES WILL NOT BE ALLOWED WITHOUT WRITTEN APPROVAL FROM MDOT'S PROJECT ENGINEER.
- (5) ALL PERMANENT SIGNS SHALL CONFORM TO THE LATEST EDITION OF THE MANUAL ON UNIFORM TRAFFIC CONTROL DEVICES.
- (6) ALL SIGN LOCATIONS SHALL BE APPROVED BY THE PROJECT ENGINEER PRIOR TO INSTALLATION.
- (7) THE RETROREFLECTIVE SIGN SHEETING ON PERMANENT GROUND-MOUNTED SIGNS SHALL BE AS FOLLOWS: BROWN BACKGROUND SHEETING ON GUIDE SIGNS SHALL BE MINIMUM TYPE VIII; GREEN AND BLUE BACKGROUND SHEETING ON GUIDE SIGNS SHALL BE MINIMUM TYPE IX; ALL WHITE, YELLOW, FLUORESCENT YELLOW AND FLUORESCENT YELLOW/GREEN SHEETING SHALL BE TYPE XI. ALL SIGN SHEETING ON OVERHEAD SIGNS SHALL BE TYPE XI.
- (8) ALL SIDE ROAD, STOP SIGN MOUNTED STREET NAME SIGNS TO BE SALVAGED AND STORED AT THE DIRECTION OF THE PROJECT ENGINEER FOR DELIVERY TO THE CITY (NOT A SEPARATE PAY ITEM).
- (9) REMOVAL OF RAISED PAVEMENT MARKERS THAT ARE IN CONFLICT WITH REQUIRED CONSTRUCTION IS NOT CONSIDERED A SEPARATE PAY ITEM. COST TO BE ABSORBED IN OTHER ITEMS BID.
- (10) REMOVAL OF OBJECT MARKERS IS NOT CONSIDERED A SEPARATE PAY ITEM, AND SHALL BE ABSORBED IN OTHER ITEMS BID.

PLAN SHEET

DATE 3:50:08 PM MS-Gnote.dgn

DATE

DESIGNED BY: CMD	FMS CON: 109314/101000
DETAILED BY: KP	PROJECT NO.: HSIP-9999-07(394)
CHECKED BY: NHS	COUNTY:
DATE: AUGUST 2024	

DISTRICT 7 DISTRICTWIDE INTERSECTION IMPROVEMENT PROJECT
GENERAL NOTES

WK. NO. GN-1
SHEET NO. 5