SECTION 905 -- PROPOSAL (CONTINUED)

I (We) hereby certify by digital signature and electronic submission via Bid Express of the Section 905 proposal below, that all certifications, disclosures and affidavits incorporated herein are deemed to be duly executed in the aggregate, fully enforceable and binding upon delivery of the bid proposal. I (We) further acknowledge that this certification shall not extend to the bid bond or alternate security which must be separately executed for the benefit of the Commission. This signature does not cure deficiencies in any required certifications, disclosures and/or affidavits. I (We) also acknowledge the right of the Commission to require full and final execution on any certification, disclosure or affidavit contained in the proposal at the Commission's election upon award. Failure to so execute at the Commission's request within the time allowed in the Standard Specifications for execution of all contract documents will result in forfeiture of the bid bond or alternate security.

Bidder acknowledges receipt of and has added to and made a part of the proposal and contract documents the following addendum (addenda):

ADDENDUM NO.	1	DATED	6/16/2025	ADDENDUM NO.		DATED	
ADDENDUM NO	2	DATED	6/30/2025	ADDENDUM NO.		DATED	
ADDENDUM NO		DATED		ADDENDUM NO.		DATED	

Number	Description
1	Revised Table of Contents; Revised Supplement to NTB No. 5605; Revised NTB Nos. 6956, 6959 & 6984; Added NTB Nos. 6985, 7069 & 7070; Revised Madison Wage Rates; Revised Bid Items; SP 906-9 replaces SP 906-8; Revised or Added Plan Sheet in BR-0472-00(016)/ 102401301 & 302 Nos. 8002-8011,8014-8021, 8023-8026, 8029, 8032, 8035-8042, 8046, 8049-8050, 8052-8053, 8056, 8059-8063, 8078-8081, 8092, 8094-8095, 8098-8099: In NHPP-1681-00(017)/ 106112301 Nos. 2, 56, 8001-8006, 8019-8021, 8023-8025, 8035-8039, 8042-8046, 8065-8067, 8070-8072, 8084-8086, 8095, 8097, 8100-8101 & 8103; Amendment EBSx Download Required.
2	Revised or Added Plan Sheet in BR-0472-00(016)/ 102401301 & 302: 2, 4, 9001-9022, 9027-9031, 9033-9037, 9039-9040, 9043-9085, 9087-9092, 9095, 9097-9103, 9115-9117, 9121-9135, 9136-9146: In BR-0472-00(020)/ 102367301 Nos. 2 & 7; Amendment EBSx Download Required.

TOTAL ADDENDA: 2
(Must agree with total addenda issued prior to opening of bids)

Respectfully Submitted,

DATE _____

_____
Contractor

BY _____
Signature

TITLE _____

ADDRESS _____

CITY, STATE, ZIP _____

PHONE _____

FAX _____

E-MAIL _____

(To be filled in if a corporation)

Our corporation is chartered under the Laws of the State of _____ and the names, titles and business addresses of the executives are as follows:

_____
President — Address

_____
Secretary — Address

_____
Treasurer — Address

The following is my (our) itemized proposal.

BR-0472-00(020)/ 102367301000, BR-0472-00(016)/ 102401301000, BR-0472-00(016)/ 102401302000 & NHPP-1681-00(017)/ 106112301000

Lauderdale, Newton & Madison County(ies)

Revised 01/26/2016

For Informational Purposes Only

FMS CON: 102401/301000/302000

ADDENDUM

STATE	PROJECT NO.
MISS.	BR-0472-00(016)

DESCRIPTION OF SHEET	WKG. NO.	SH. NO.
TITLE SHEET (1)		1
DETAILED INDEX & GENERAL NOTES (5)		
DETAILED INDEX	DI-1	2
DETAILED INDEX	DI-2	3
DETAILED INDEX	DI-3	4
GENERAL NOTES	GN-1	5
GENERAL NOTES	GN-2	6
TYPICAL SECTION SHEETS (7)		
TYPICAL SECTION - NEW CONSTRUCTION AND MILLING & OVERLAY (U.S. 80)	TS-1	7
TYPICAL SECTION - OVERLAY (U.S. 80)	TS-2	8
TYPICAL SECTION - MILLING & OVERLAY (U.S. 80) AND LOCAL ROADS - NEW CONSTRUCTION	TS-3	9
TYPICAL SECTION - LOCAL ROADS - NEW CONSTRUCTION AND WIDENING & OVERLAY	TS-4	10
TYPICAL SECTION - MISCELLANEOUS DETAILS (GUARDRAIL)	TS-5	11
TYPICAL SECTION - MISCELLANEOUS DETAILS (DRIVEWAYS/RAMPS)	TS-6	12
TYPICAL SECTION - CONCRETE EXPANSION JOINT REPAIR DETAILS	TS-7	13
QUANTITY SHEETS (22)		
SUMMARY OF QUANTITY - LAUDERDALE COUNTY	SQ-1	14
SUMMARY OF QUANTITY - LAUDERDALE COUNTY	SQ-2	15
SUMMARY OF QUANTITY - LAUDERDALE COUNTY	SQ-3	16
SUMMARY OF QUANTITY - NEWTON COUNTY	SQ-4	17
SUMMARY OF QUANTITY - NEWTON COUNTY	SQ-5	18
SUMMARY OF QUANTITY - NEWTON COUNTY	SQ-6	19
SUMMARY OF QUANTITY - TOTAL	SQ-7	20
SUMMARY OF QUANTITY - TOTAL	SQ-8	21
SUMMARY OF QUANTITY - TOTAL	SQ-9	22
SUMMARY OF QUANTITY - TOTAL	SQ-10	23
ESTIMATED QUANTITIES - REMOVAL ITEMS	EQ-1	24
ESTIMATED QUANTITIES - TRAFFIC CONTROL & PAVEMENT MARKING ITEMS	EQ-2	25
ESTIMATED QUANTITIES - EROSION CONTROL ITEMS - LAUDERDALE COUNTY	EQ-3	26
ESTIMATED QUANTITIES - EROSION CONTROL ITEMS - NEWTON COUNTY	EQ-4	27
ESTIMATED QUANTITIES - EARTHWORK	EQ-5	28
ESTIMATED QUANTITIES - DRIVEWAYS/RAMPS, SIDE DRAINS, & TYPE "D" SILT BASINS	EQ-6	29
ESTIMATED QUANTITIES - DRAINAGE STRUCTURES, BOX CULVERT, AND CURB & GUTTER	EQ-7	30
ESTIMATED QUANTITIES - BRIDGE END PAVEMNT & GUARD RAIL	EQ-8	31
ESTIMATED QUANTITIES - STANDARD ROADSIDE SIGN (POST)	EQ-9	32
ESTIMATED QUANTITIES - STANDARD ROADSIDE SIGN	EQ-10	33
ESTIMATED QUANTITIES - TYPE 3 OBJECT MARKERS (POST MOUNTED)	EQ-11	34
ESTIMATED QUANTITIES FOR TRAFFIC CONTROL SIGNS	TCP-Q	35
PLAN AND PROFILE SHEETS (6)		
PLAN AND PROFILE SHEET - U.S. 80, STA. 511+50.000 TO STA. 532+50.000		
PLAN AND PROFILE SHEET - U.S. 80, STA. 531+00.000 TO STA. 559+00.000	3	36
PLAN AND PROFILE SHEET - LOCAL ROAD, (CLARENCE CULPEPPER RD.)	4	37
PLAN AND PROFILE SHEET - U.S. 80, DRIVEWAYS @ STA. 531+00 & 537+00	4A	38
PLAN AND PROFILE SHEET - U.S. 80, STA. 559+00.000 TO STA. 586+00.000	4B	39
PLAN AND PROFILE SHEET - LOCAL ROAD, (PINE FOREST RD.)	5	40
	5A	41
SPECIAL DESIGN SHEETS (61)		
DETAIL OF DETOUR SIGNING	DDS-1	42
DETAIL OF DETOUR SIGNING	DDS-2	43
DETAIL OF DETOUR SIGNING (INTERSECTION OF I-20 & S.R. 889 (SITE I & II)	DDS-3	44
DETAIL OF DETOUR SIGNING (INTERSECTION OF S.R. 889 & U.S. 80 (SITE I & II)	DDS-4	45
DETAIL OF DETOUR SIGNING (INTERSECTION OF U.S. 80 & LOCAL ROADS (SITE I)	DDS-5	46
DETAIL OF DETOUR SIGNING (INTERSECTION OF U.S. 80 & LOCAL ROADS (SITE II)	DDS-6	47
DETAIL OF DETOUR SIGNING (INTERSECTION OF U.S. 80 & LOCAL ROADS (SITE I & II)	DDS-7	48
DETAIL OF DETOUR SIGNING (INTERSECTION OF U.S. 80 & LOCAL ROAD (SITE I & II)	DDS-8	49
DETAIL OF DETOUR SIGNING (INTERSECTION OF I-20 & U.S. 80 (SITE I & II)	DDS-9	50
TRAFFIC CONTROL - DETAIL OF CONSTRUCTION SIGNING (SITE I)	DCS-1	51
TRAFFIC CONTROL - DETAIL OF CONSTRUCTION SIGNING (SITE I)	DCS-2	52
TRAFFIC CONTROL - DETAIL OF CONSTRUCTION SIGNING (SITE I)	DCS-3	53

DESCRIPTION OF SHEET	WKG. NO.	SH. NO.
SPECIAL DESIGN SHEETS (CONT.)		
TRAFFIC CONTROL - SITE I (BRIDGE #122.5)	TC-1	54
TRAFFIC CONTROL - SITE I (BRIDGE #122.5)	TC-2	55
TRAFFIC CONTROL - DETAIL OF CONSTRUCTION SIGNING (SITE II)	DCS-4	56
TRAFFIC CONTROL - DETAIL OF CONSTRUCTION SIGNING (SITE II)	DCS-5	57
TRAFFIC CONTROL - DETAIL OF CONSTRUCTION SIGNING (SITE II)	DCS-6	58
TRAFFIC CONTROL - DETAIL OF CONSTRUCTION SIGNING (SITE II)	DCS-7	59
TRAFFIC CONTROL - DETAIL OF CONSTRUCTION SIGNING (SITE II)	DCS-8	60
TRAFFIC CONTROL - SITE II (PHASE A) (BRIDGE #123.5, 123.3, & 123.1)	TC-3	61
TRAFFIC CONTROL - SITE II (PHASE A) (BRIDGE #123.5, 123.3, & 123.1)	TC-4	62
TRAFFIC CONTROL - SITE II (PHASE A) (BRIDGE #123.5, 123.3, & 123.1)	TC-5	63
TRAFFIC CONTROL - SITE II (PHASE B) (BRIDGE #123.5, 123.3, & 123.1)	TC-6	64
TRAFFIC CONTROL - SITE II (PHASE B) (BRIDGE #123.5, 123.3, & 123.1)	TC-7	65
TRAFFIC CONTROL - SITE II (PHASE B) (BRIDGE #123.5, 123.3, & 123.1)	TC-8	66
TRAFFIC CONTROL - SITE II (PHASE A & B) (BRIDGE #123.5, 123.3, & 123.1)	TC-9	67
TRAFFIC CONTROL - DETAIL OF CONSTRUCTION SIGNING (SITE I & II) (PHASE C)	DCS-9	68
TRAFFIC CONTROL - DETAIL OF CONSTRUCTION SIGNING (SITE I & II) (PHASE C)	DCS-10	69
TRAFFIC CONTROL - DETAIL OF CONSTRUCTION SIGNING (SITE I & II) (PHASE C)	DCS-11	70
TRAFFIC CONTROL - DETAIL OF CONSTRUCTION SIGNING (SITE I & II) (PHASE C)	DCS-12	71
INTERSECTION DETAIL - CLARENCE CULPEPPER ROAD	ID-1	72
INTERSECTION DETAIL - PINE FOREST ROAD	ID-2	73
FORMGRADES - U.S. 80 (STA. 530+00 TO STA. 534+00)	FG-1	74
FORMGRADES - U.S. 80 (STA. 534+00 TO STA. 540+25)	FG-2	75
FORMGRADES - U.S. 80 (STA. 541+00 TO STA. 546+00)	FG-3	76
FORMGRADES - U.S. 80 @ CLARENCE CULPEPPER ROAD	FG-4	77
FORMGRADES - U.S. 80 @ PINE FOREST ROAD	FG-5	78
FORMGRADES - LOCAL ROADS RADIUS PROFILES	FG-6	79
FORMGRADES - U.S. 80 (STA. 575+00 TO STA. 578+00)	FG-7	80
FORMGRADES - U.S. 80 (STA. 582+00 TO STA. 586+00)	FG-8	81
PAVEMENT MARKING DETAIL - CLARENCE CULPEPPER ROAD	PMD-1	82
PAVEMENT MARKING DETAIL - PINE FOREST ROAD	PMD-2	83
EDGE LINE RAISED PAVEMENT MARKING PLACEMENT 2-LANE ROADWAYS	RPM-1	84
PRELIMINARY EROSION CONTROL PLAN	ECP-3	85
PRELIMINARY EROSION CONTROL PLAN	ECP-4	86
PRELIMINARY EROSION CONTROL PLAN	ECP-4A	87
PRELIMINARY EROSION CONTROL PLAN	ECP-5	88
PRELIMINARY EROSION CONTROL PLAN	ECP-5A	89
PRELIMINARY EROSION CONTROL PLAN - REPARIAN BUFFER	ECP-RB1	90
PRELIMINARY EROSION CONTROL PLAN - REPARIAN BUFFER	ECP-RB2	91
SURVEY CONTROL DATA	SCD-1	92
SURVEY CONTROL DATA	SCD-2	93
SURVEY CONTROL DATA	SCD-3	94
SURVEY CONTROL DATA	SCD-4	95
SPECIAL DESIGN - BRIDGE END PAVEMENT WITH RAIL, OVERLAY, AND SLEEPER SLAB	SDBE-1	96
SPECIAL DESIGN - 37.5" BRIDGE END PAVEMENT RAIL	SDBER-1	97
SIGNING DETAILS FOR BRIDGE APPROACHES	SDSN-9	98

ROBERTS

PS & E PLANS-DATE: 11-25-2024		
FMS CON. # 102401-301000/302000		
REVISIONS		
DATE	SHEET NO.	BY
05/27/25	14-23, 42, 61, & 62	B.J.R.
06/20/25	9001-9022, 9027-9031, 9033-9037	B.J.R.
	9039-9040, 9043-9085, 9087-9092,	
	9095, 9097-9103, 9115-9117, 9121-9146	

MISSISSIPPI DEPARTMENT OF TRANSPORTATION

DETAIL INDEX

PROJ. NO.: BR-0472-00(016)

COUNTY: LAUDERDALE & NEWTON

WORKING NUMBER: DI-1

SHEET NUMBER: 2

FILENAME: RWD-DI.dgn

DESIGN TEAM ROBERTS CHECKED DATE

REVISION BY DATE

PLAN
ROADWAY DESIGN DIVISION
MISSISSIPPI DEPARTMENT OF TRANSPORTATION

6/23/2025 9:10:43 AM RWD-DI.DGN

FMS CON: 102401/ 301000 302000

STATE	PROJECT NO.
MISS.	BR-0472-00(016)

ADDENDUM

DESCRIPTION OF SHEET	WKG. NO.	SH. NO.
BOX CULVERT STANDARD DRAWINGS (1997)(9)		
BASIC CULVERT DRAWING - BARREL JOINT LOCATIONS - NORMAL AND SKEWED CULVERTS GROUP I DIAGRAMS	IBJL-1-97	7501
COLLAR DETAILS FOR BOX STRUCTURES (SINGLE, DOUBLE, TRIPLE & QUADRUPLE)	ICJ-1-97	7504
BASIC CULVERT DRAWING - SINGLE CELL - HEIGHT 12 FT. - SPANS 12 - 24 FT.	IBS-12-2W-97	7513
BASIC CULVERT DRAWING - SINGLE CELL - HEIGHT 12 FT. - SPANS 12 - 24 FT.	IBS-12-2W-97	7514
WINGS WITH 3:1 SLOPE FOR BASIC CULVERT DRAWING - SINGLE CELL - HEIGHTS 6 - 12 FT. - SPANS 6 - 24 FT.	IWS-3-97	7515
WINGS WITH 3:1 SLOPE FOR BASIC CULVERT DRAWING - SINGLE CELL - HEIGHTS 6 - 12 FT. - SPANS 6 - 24 FT.	IWS-3-97	7516
WINGS WITH 3:1 SLOPE FOR BASIC CULVERT DRAWING - SINGLE CELL - HEIGHTS 6 - 12 FT. - SPANS 6 - 24 FT.	IWS-3-97	7517
BOX CULVERT DRAWING - IBS CULVERTS MODIFIED FOR HIGH COVER - WINGS WITH 3:1 SLOPE	IWSM-3W-97	7524
BOX CULVERT DRAWING - IBS CULVERTS MODIFIED FOR HIGH COVER - WINGS WITH 3:1 SLOPE	IWSM-3W-97	7525
SPECIAL DESIGN BRIDGE SHEETS - SEE BRIDGE SHEETS BEGINNING ON 8001		
CROSS SECTION SHEETS (146) △1		
STA. 505+50.000 TO STA. 589+00.000 (U.S. 80)		9001-9104
STA. 0+25.000 TO STA. 2+50.000 (CLARENCE CULPEPPER ROAD)		9105-9111
STA. 0+24.378 TO STA. 2+50.000 (PINE FOREST ROAD)		9112-9120
STA. 10+14.000 TO STA. 13+74.0535 (DRIVEWAY/RAMP @ STA. 531+00)		9121-9131
STA. 10+14.000 TO STA. 15+28.3694 (DRIVEWAY/RAMP @ STA. 537+00)		9132-9146
TOTAL SHEETS (NOT INCLUDING BRIDGE SHEETS) = 328		

PLAN
ROADWAY DESIGN DIVISION
MISSISSIPPI DEPARTMENT OF TRANSPORTATION

6/19/2025 4:52:17 PM RWD-DI.DGN

△	BY	DATE	REVISION
1	B.J.R	06/20/25	ADJUSTED XS VERTICAL ELEVATIONS

MISSISSIPPI DEPARTMENT OF TRANSPORTATION

DETAIL INDEX

PROJ. NO.: BR-0472-00(016)

COUNTY: LAUDERDALE & NEWTON

WORKING NUMBER
DI-3

SHEET NUMBER
4

FILENAME: **RWD-DI.dgn**

DESIGN TEAM **ROBERTS** CHECKED _____ DATE _____

FMS CON: 102401/301000-302000

ADDENDUM

STATE	PROJECT NO.
MISS.	BR-0472-00(016)

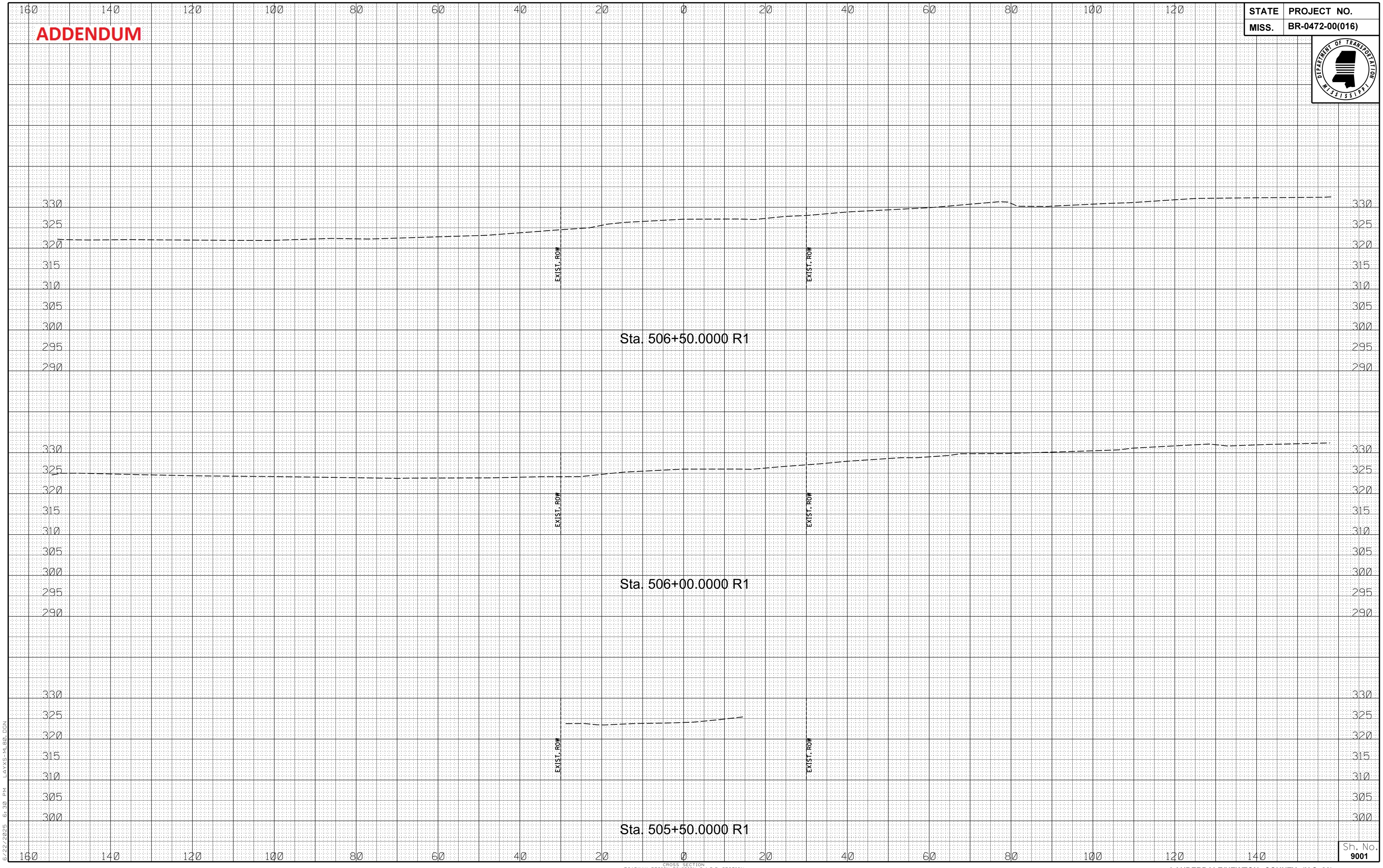

6/22/2025 6:30 PM LAYS-ML80.DGN

CROSS SECTION
ROADWAY DESIGN DIVISION C.A.D.D. SECTION
MISSISSIPPI DEPARTMENT OF TRANSPORTATION

Sh. No. 9001

LAUDERDALE/NEWTON COUNTY (U.S. 80)

FMS CON: 102401/301000-302000

ADDENDUM

STATE	PROJECT NO.
MISS.	BR-0472-00(016)

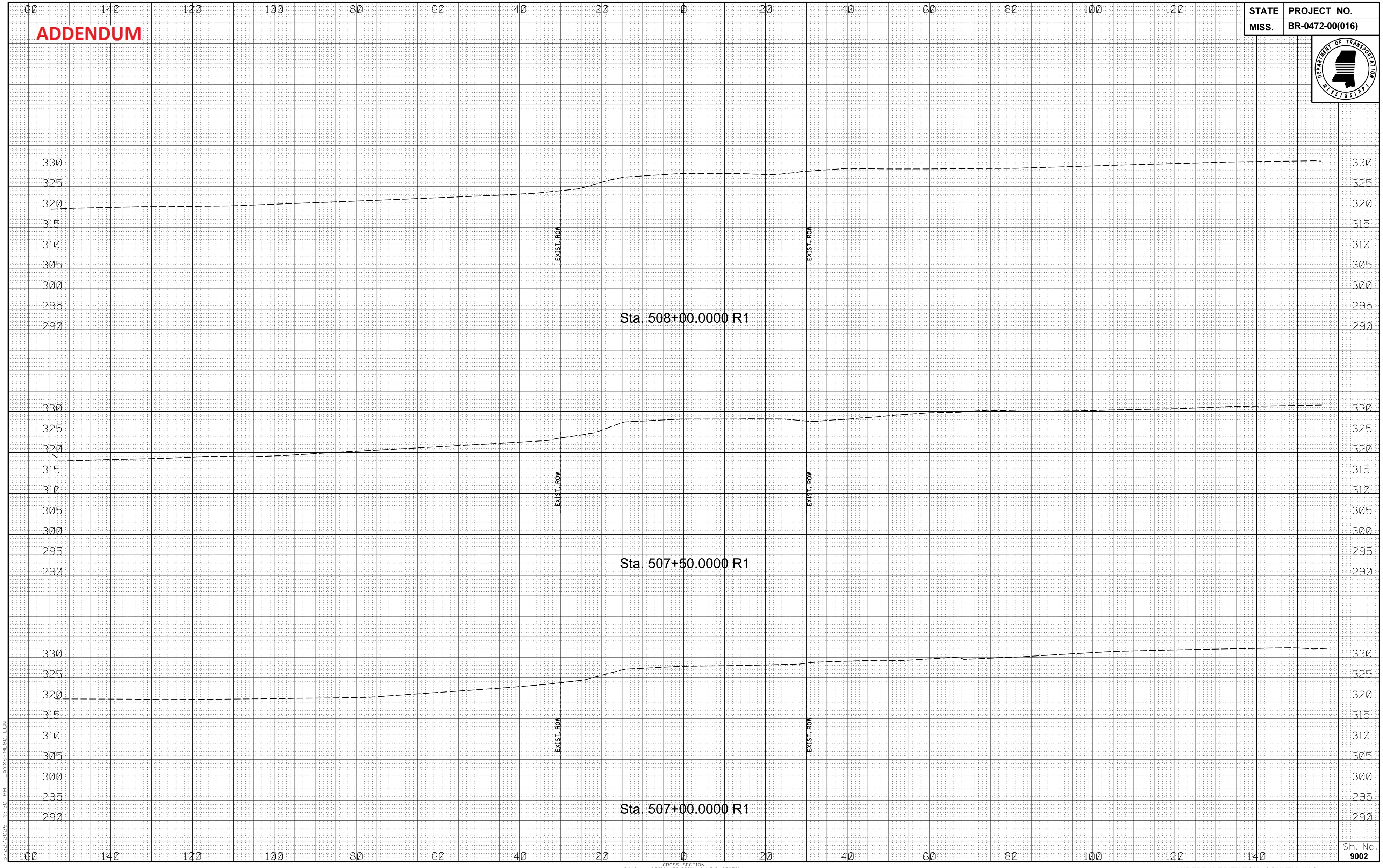

6/22/2025 6:30 PM LAYXS-ML80.DGN

CROSS SECTION
ROADWAY DESIGN DIVISION C.A.D.D. SECTION
MISSISSIPPI DEPARTMENT OF TRANSPORTATION

Sh. No. 9002

LAUDERDALE/NEWTON COUNTY (U.S. 80)

FMS CON: 102401/301000-302000

ADDENDUM

STATE	PROJECT NO.
MISS.	BR-0472-00(016)

Sta. 509+50.0000 R1

Sta. 509+00.0000 R1

Sta. 508+50.0000 R1

EXIST. ROW

EXIST. ROW

EXIST. ROW

EXIST. ROW

6/22/2025 6:30 PM LAYXS-ML80.DGN

CROSS SECTION
ROADWAY DESIGN DIVISION C.A.D.D. SECTION
MISSISSIPPI DEPARTMENT OF TRANSPORTATION

Sh. No. 9003

LAUDERDALE/NEWTON COUNTY (U.S. 80)

FMS CON: 102401/301000-302000

ADDENDUM

STATE	PROJECT NO.
MISS.	BR-0472-00(016)

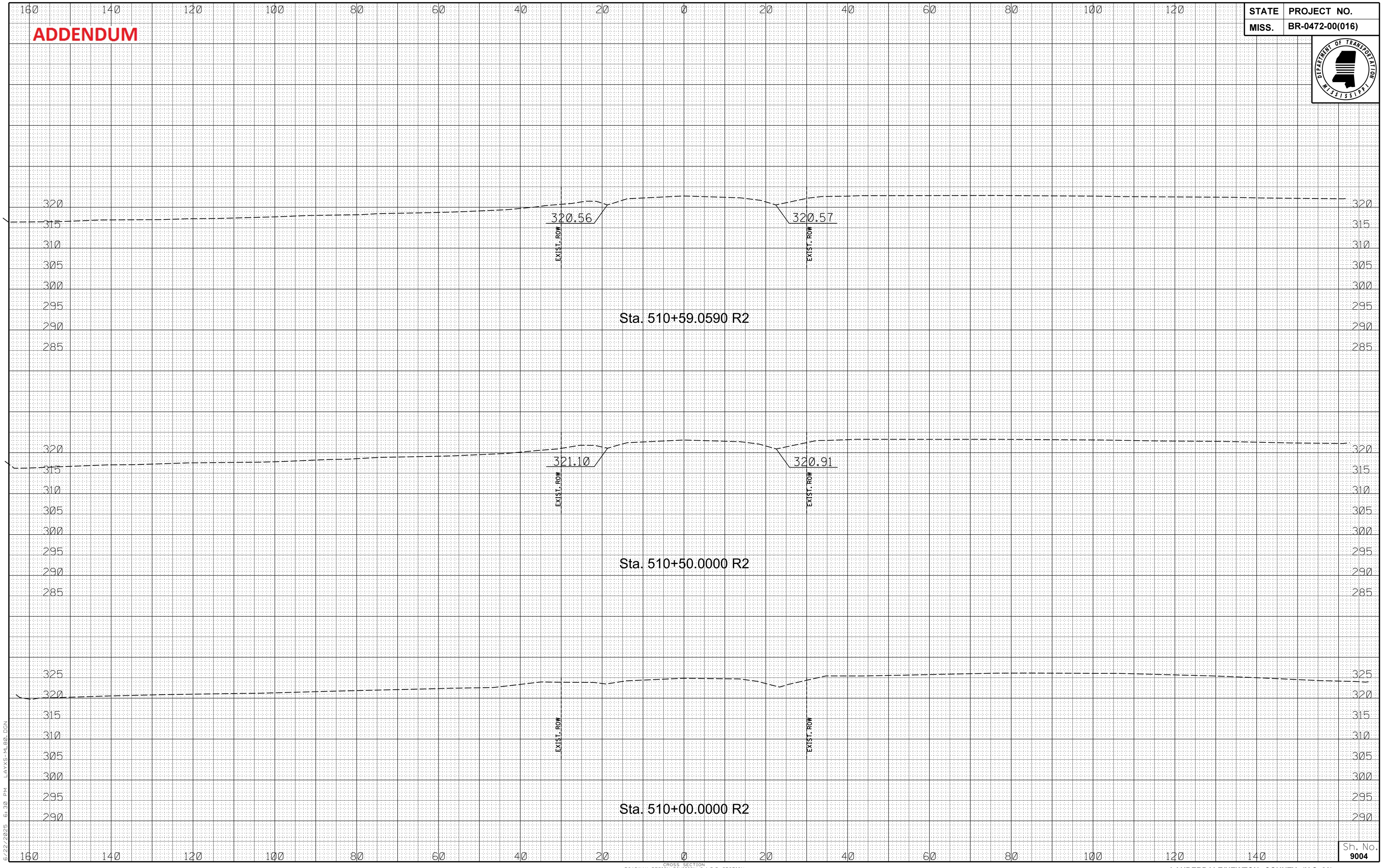

6/22/2025 6:30 PM LAYS-ML80.DGN

Sh. No. 9004

CROSS SECTION
ROADWAY DESIGN DIVISION C.A.D.D. SECTION
MISSISSIPPI DEPARTMENT OF TRANSPORTATION

LAUDERDALE/NEWTON COUNTY (U.S. 80)

FMS CON: 102401/301000-302000

ADDENDUM

STATE	PROJECT NO.
MISS.	BR-0472-00(016)

EARTHWORK (PHASE II)
(FILL) (CUT)

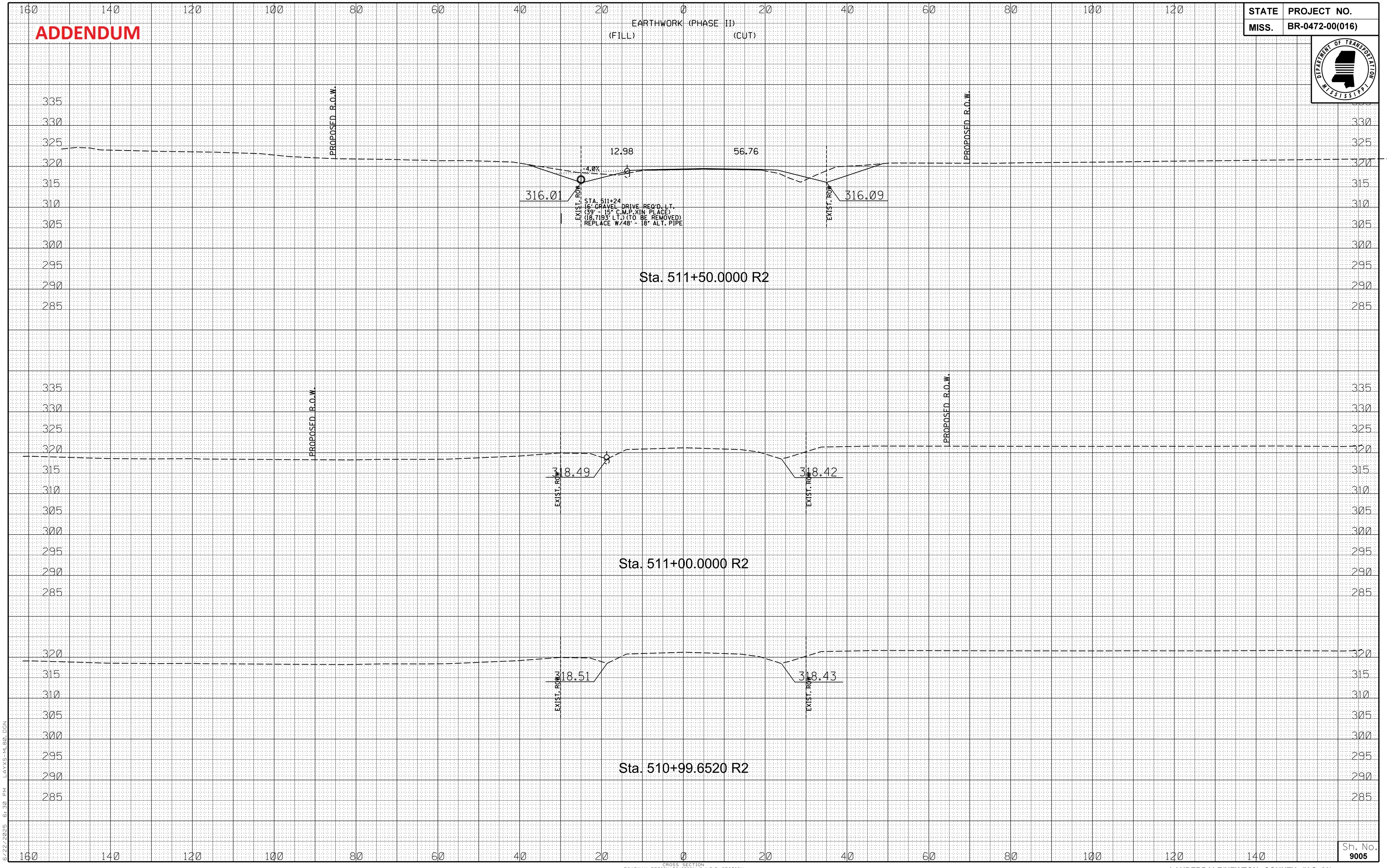

6/22/2025 6:30 PM LAYS-ML80.DGN

CROSS SECTION
ROADWAY DESIGN DIVISION C.A.D.D. SECTION
MISSISSIPPI DEPARTMENT OF TRANSPORTATION

Sh. No. 9005

LAUDERDALE/NEWTON COUNTY (U.S. 80)

FMS CON: 102401/301000-302000

ADDENDUM

STATE	PROJECT NO.
MISS.	BR-0472-00(016)

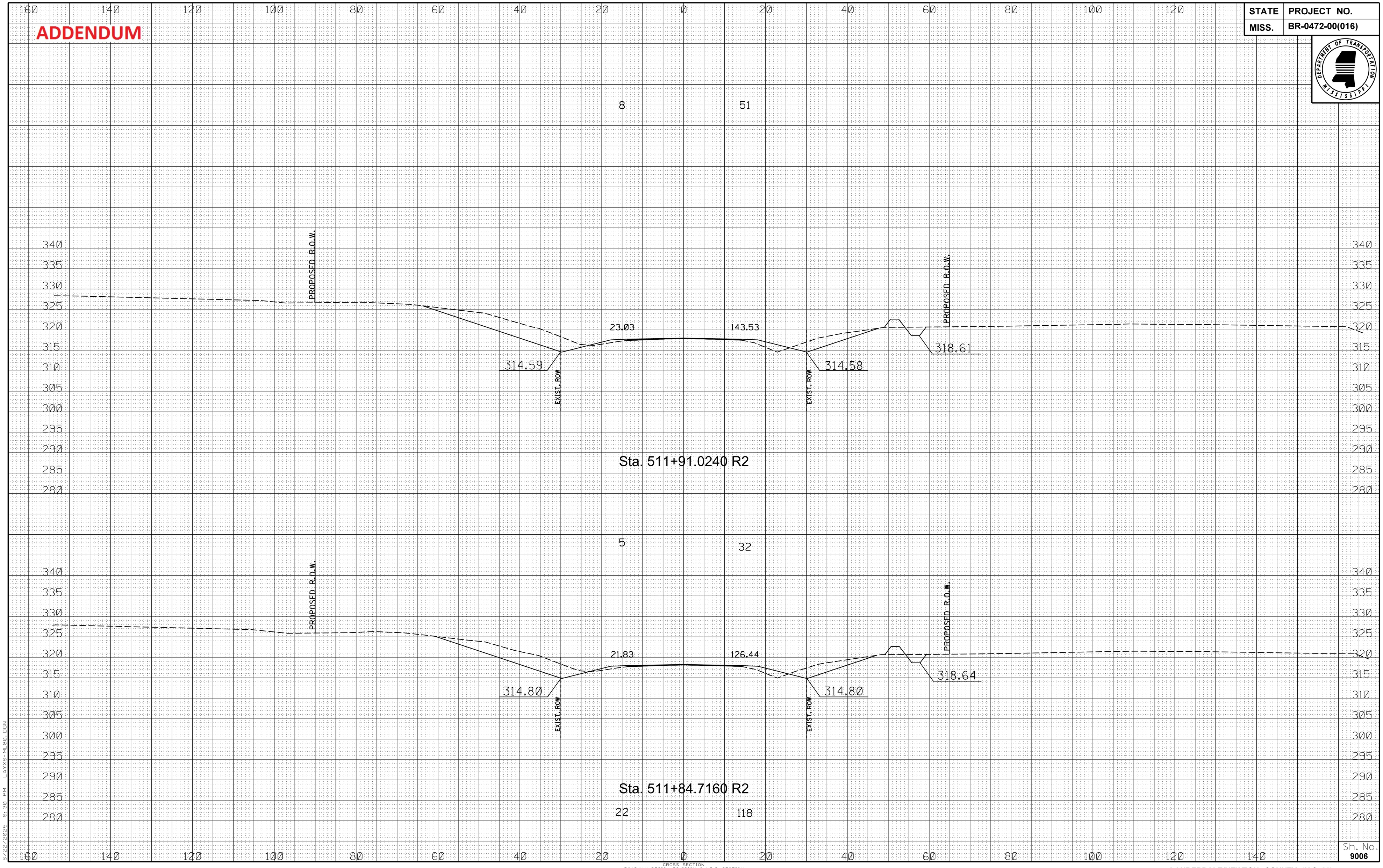

6/22/2025 6:30 PM LAYS-ML80.DGN

CROSS SECTION
ROADWAY DESIGN DIVISION C.A.D.D. SECTION
MISSISSIPPI DEPARTMENT OF TRANSPORTATION

Sh. No. 9006

LAUDERDALE/NEWTON COUNTY (U.S. 80)

FMS CON: 102401/301000-302000

STATE	PROJECT NO.
MISS.	BR-0472-00(016)

ADDENDUM

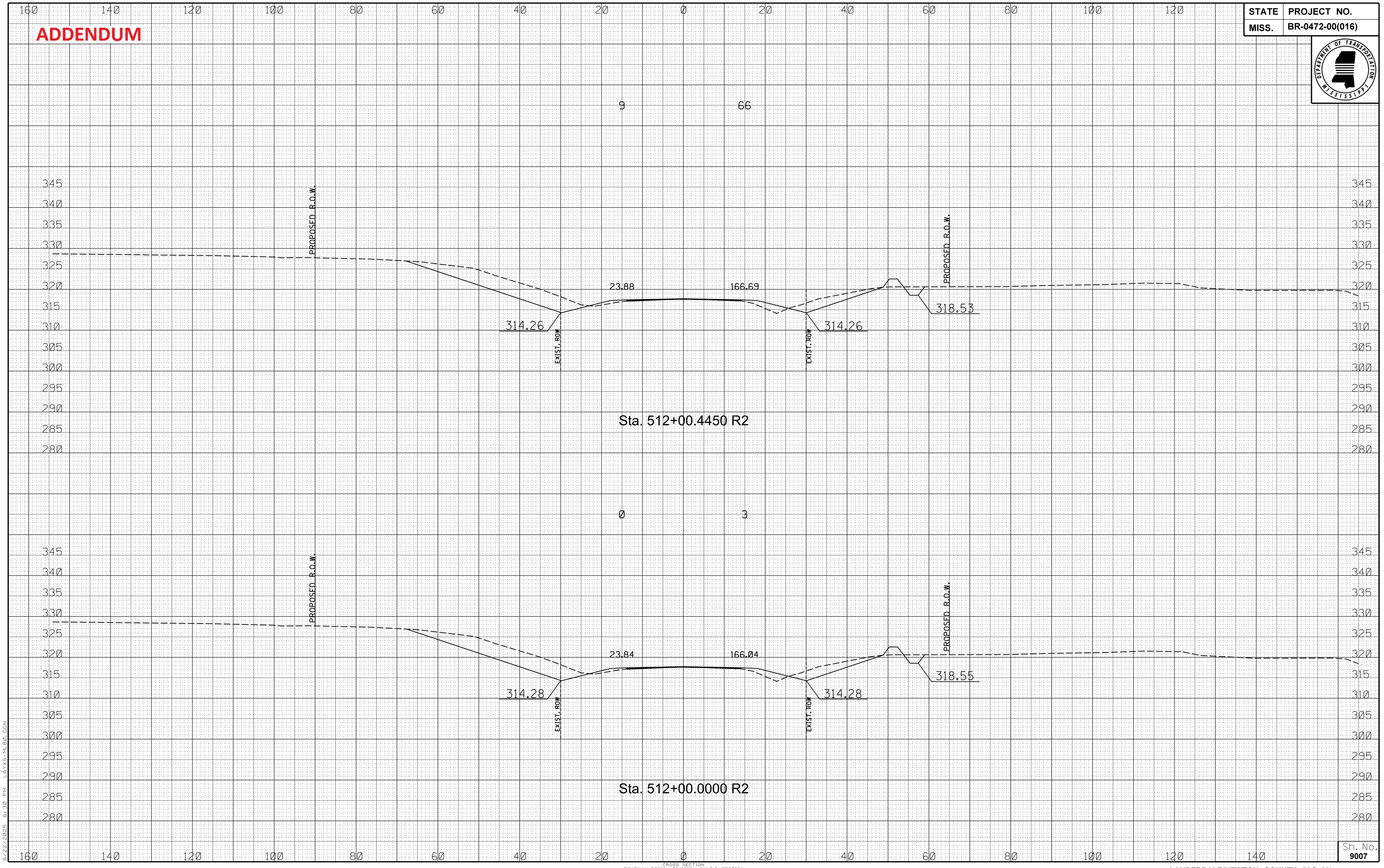

6/22/2025 6:30 PM LAYS-ML80.DGN

CROSS SECTION
ROADWAY DESIGN DIVISION C.A.D.D. SECTION
MISSISSIPPI DEPARTMENT OF TRANSPORTATION

Sh. No. 9007

LAUDERDALE/NEWTON COUNTY (U.S. 80)

FMS CON: 102401/301000-302000

ADDENDUM

STATE	PROJECT NO.
MISS.	BR-0472-00(016)

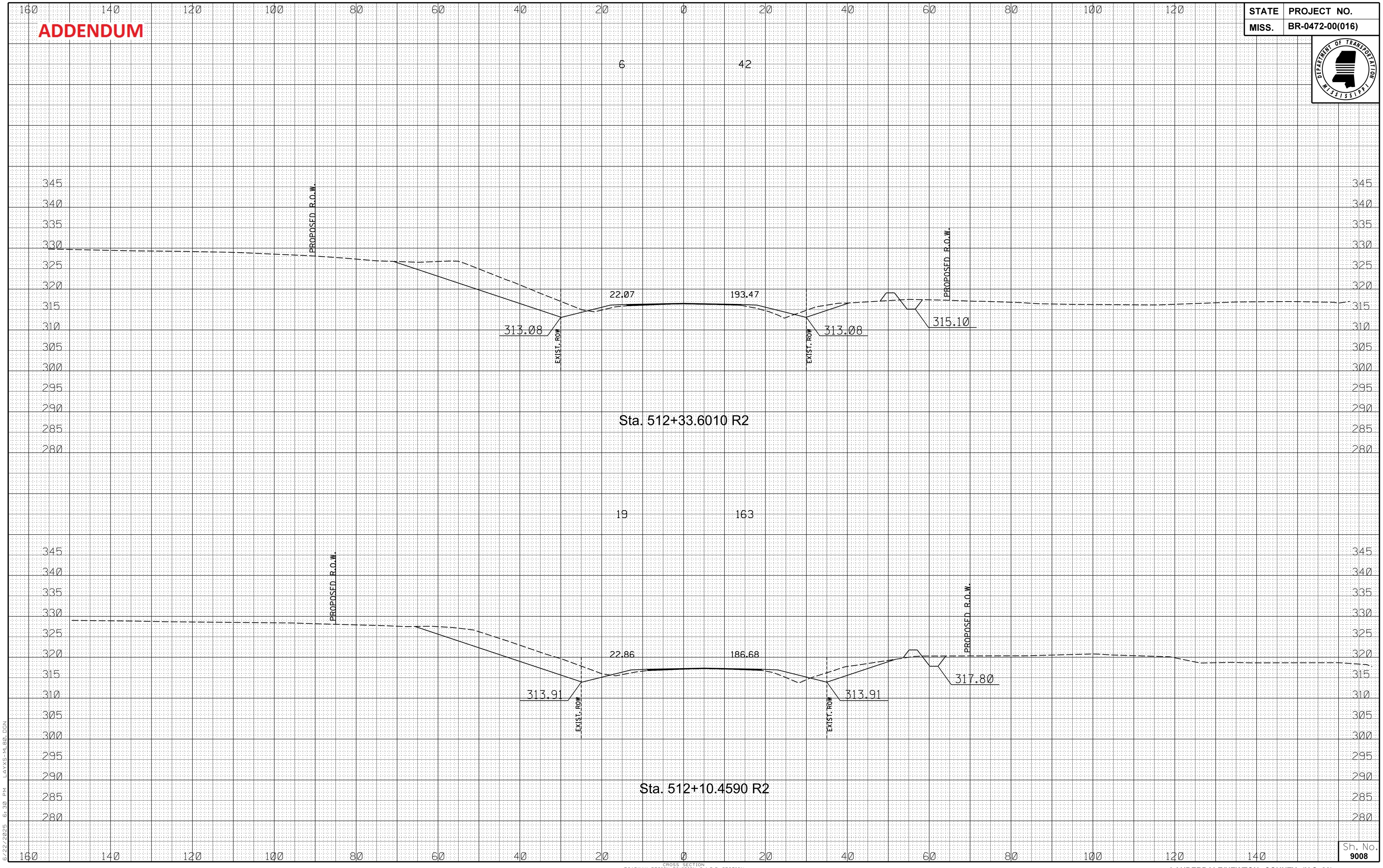

6/22/2025 6:30 PM LAYS-ML80.DGN

CROSS SECTION
ROADWAY DESIGN DIVISION C.A.D.D. SECTION
MISSISSIPPI DEPARTMENT OF TRANSPORTATION

Sh. No. 9008

LAUDERDALE/NEWTON COUNTY (U.S. 80)

FMS CON: 102401/301000-302000

ADDENDUM

STATE	PROJECT NO.
MISS.	BR-0472-00(016)

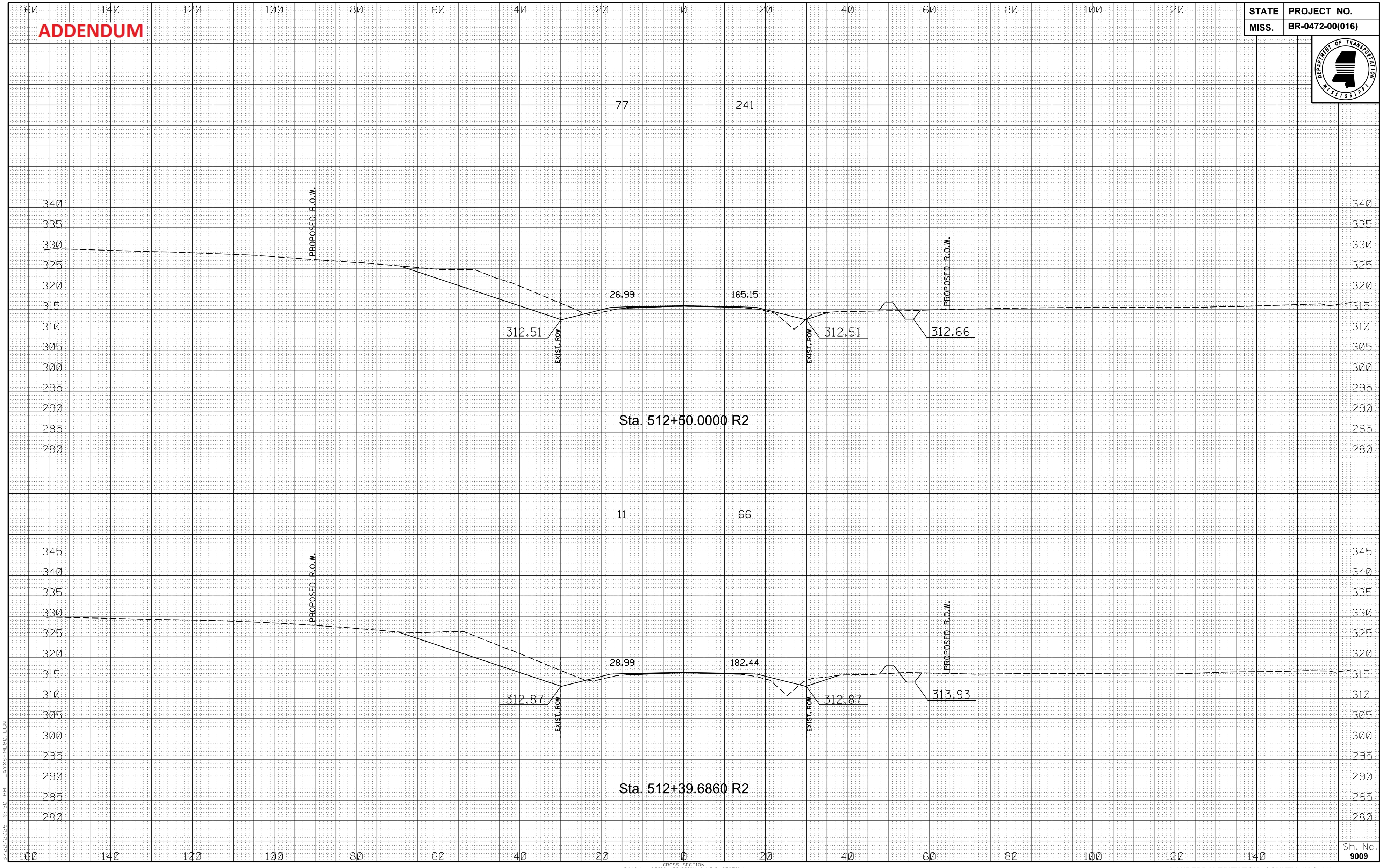

6/22/2025 6:30 PM LAYS-ML80.DGN

CROSS SECTION
ROADWAY DESIGN DIVISION C.A.D.D. SECTION
MISSISSIPPI DEPARTMENT OF TRANSPORTATION

Sh. No. 9009

LAUDERDALE/NEWTON COUNTY (U.S. 80)

FMS CON: 102401/301000-302000

ADDENDUM

STATE	PROJECT NO.
MISS.	BR-0472-00(016)

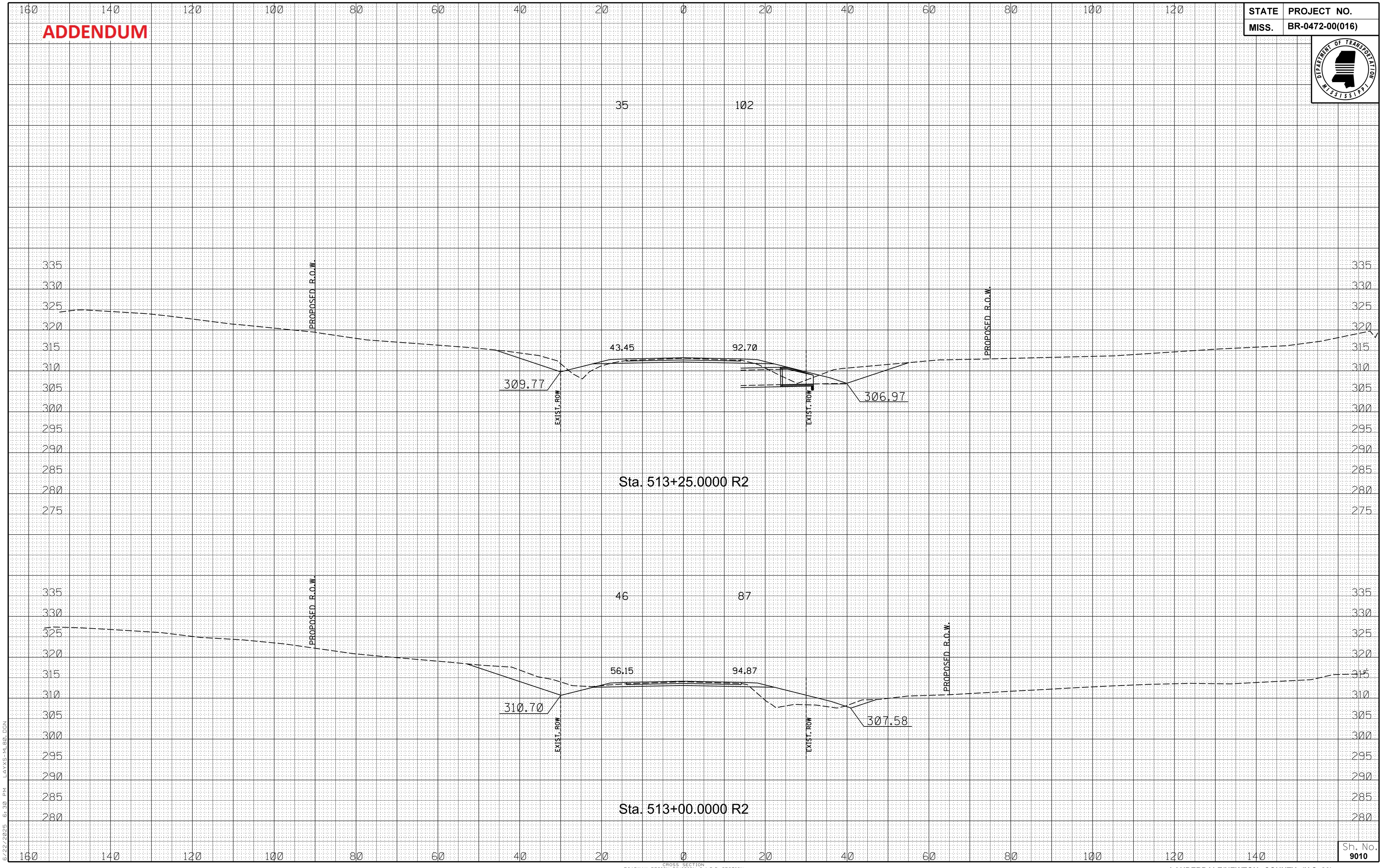

6/22/2025 6:30 PM LAYS-ML80.DGN

CROSS SECTION
ROADWAY DESIGN DIVISION C.A.D.D. SECTION
MISSISSIPPI DEPARTMENT OF TRANSPORTATION

Sh. No. 9010

LAUDERDALE/NEWTON COUNTY (U.S. 80)

FMS CON: 102401/301000-302000

STATE	PROJECT NO.
MISS.	BR-0472-00(016)

ADDENDUM

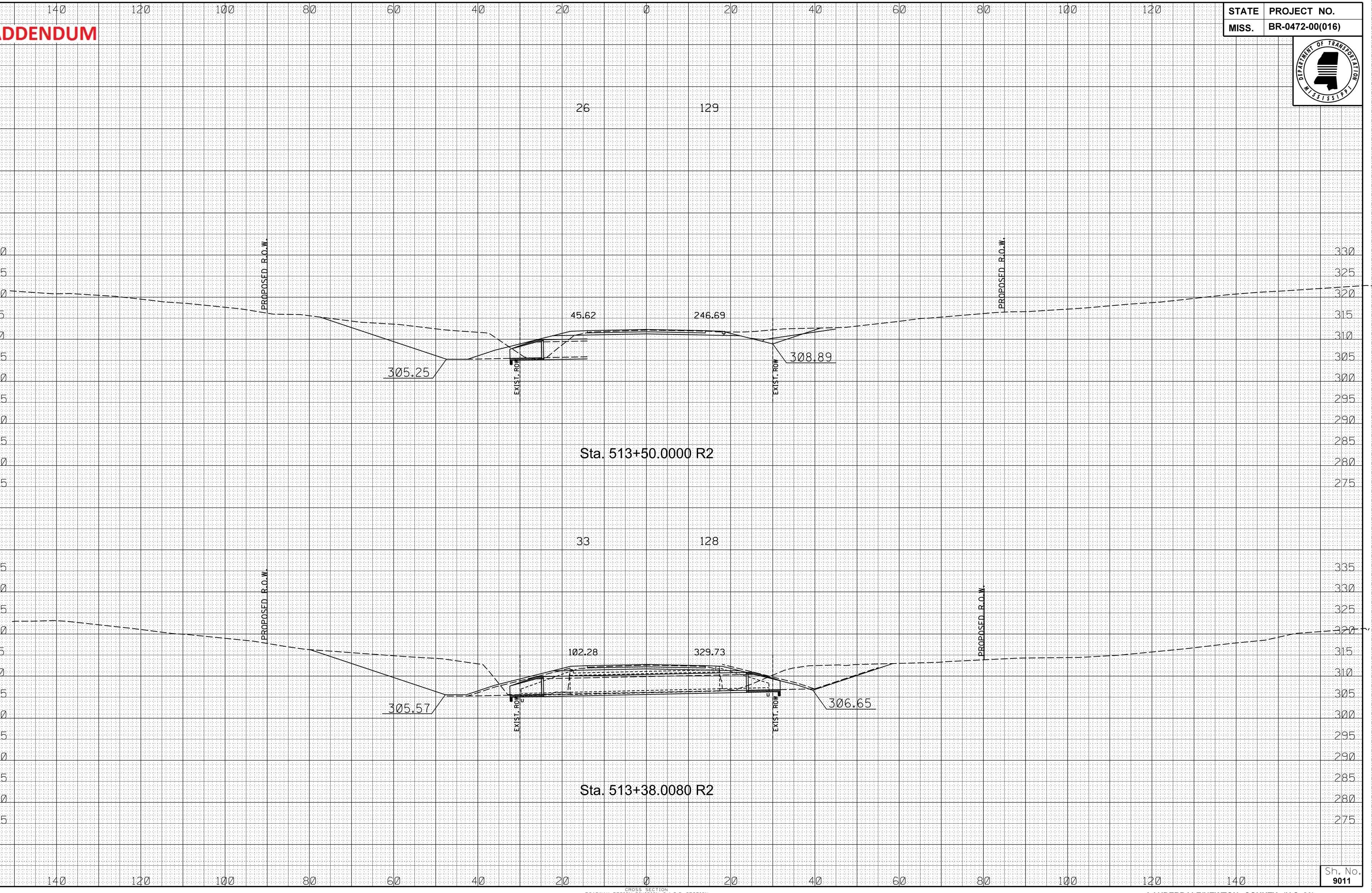

6/22/2025 6:30 PM LAYS-ML80.DGN

CROSS SECTION
ROADWAY DESIGN DIVISION C.A.D.D. SECTION
MISSISSIPPI DEPARTMENT OF TRANSPORTATION

Sh. No. 9011

LAUDERDALE/NEWTON COUNTY (U.S. 80)

FMS CON: 102401/301000-302000

ADDENDUM

STATE	PROJECT NO.
MISS.	BR-0472-00(016)

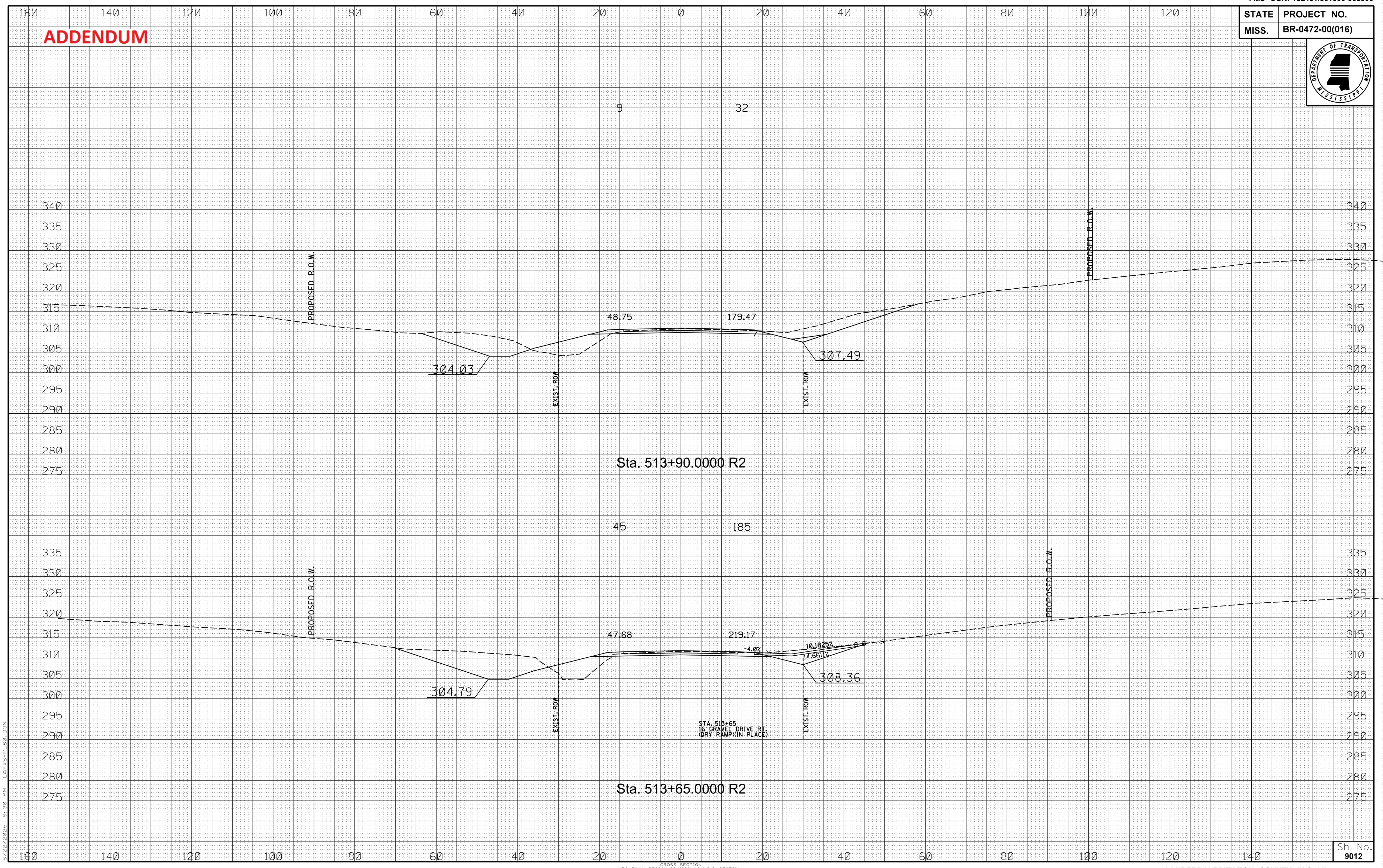

6/22/2025 6:30 PM LAYS-ML80.DGN

CROSS SECTION
ROADWAY DESIGN DIVISION C.A.D.D. SECTION
MISSISSIPPI DEPARTMENT OF TRANSPORTATION

Sh. No. 9012

LAUDERDALE/NEWTON COUNTY (U.S. 80)

FMS CON: 102401/301000-302000

STATE	PROJECT NO.
MISS.	BR-0472-00(016)

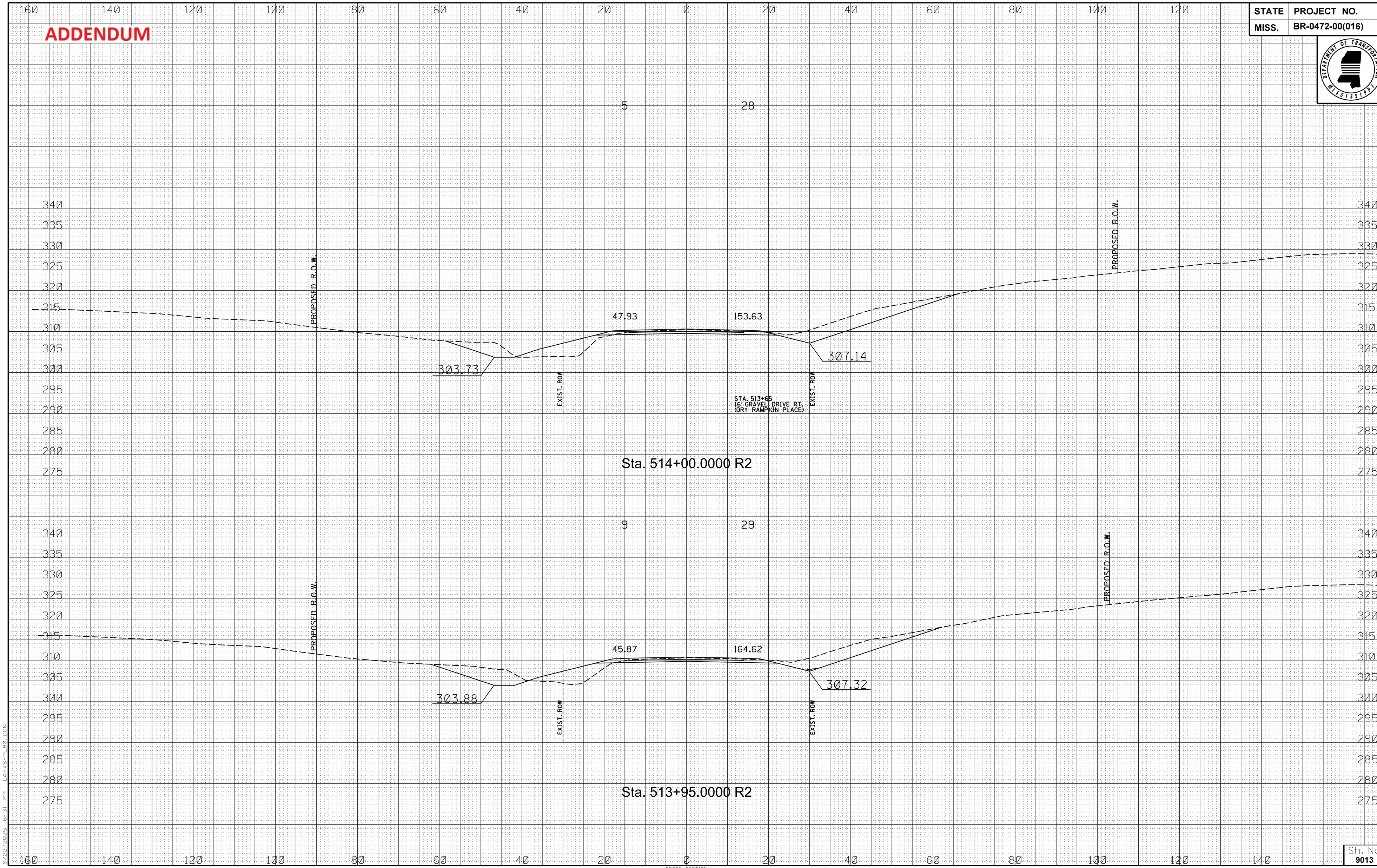

Sh. No. 9013

6/22/2025 6:31 PM LAYXS-ML80.DGN

CROSS SECTION
ROADWAY DESIGN DIVISION C.A.D.D. SECTION
MISSISSIPPI DEPARTMENT OF TRANSPORTATION

LAUDERDALE/NEWTON COUNTY (U.S. 80)

FMS CON: 102401/301000-302000

STATE	PROJECT NO.
MISS.	BR-0472-00(016)

ADDENDUM

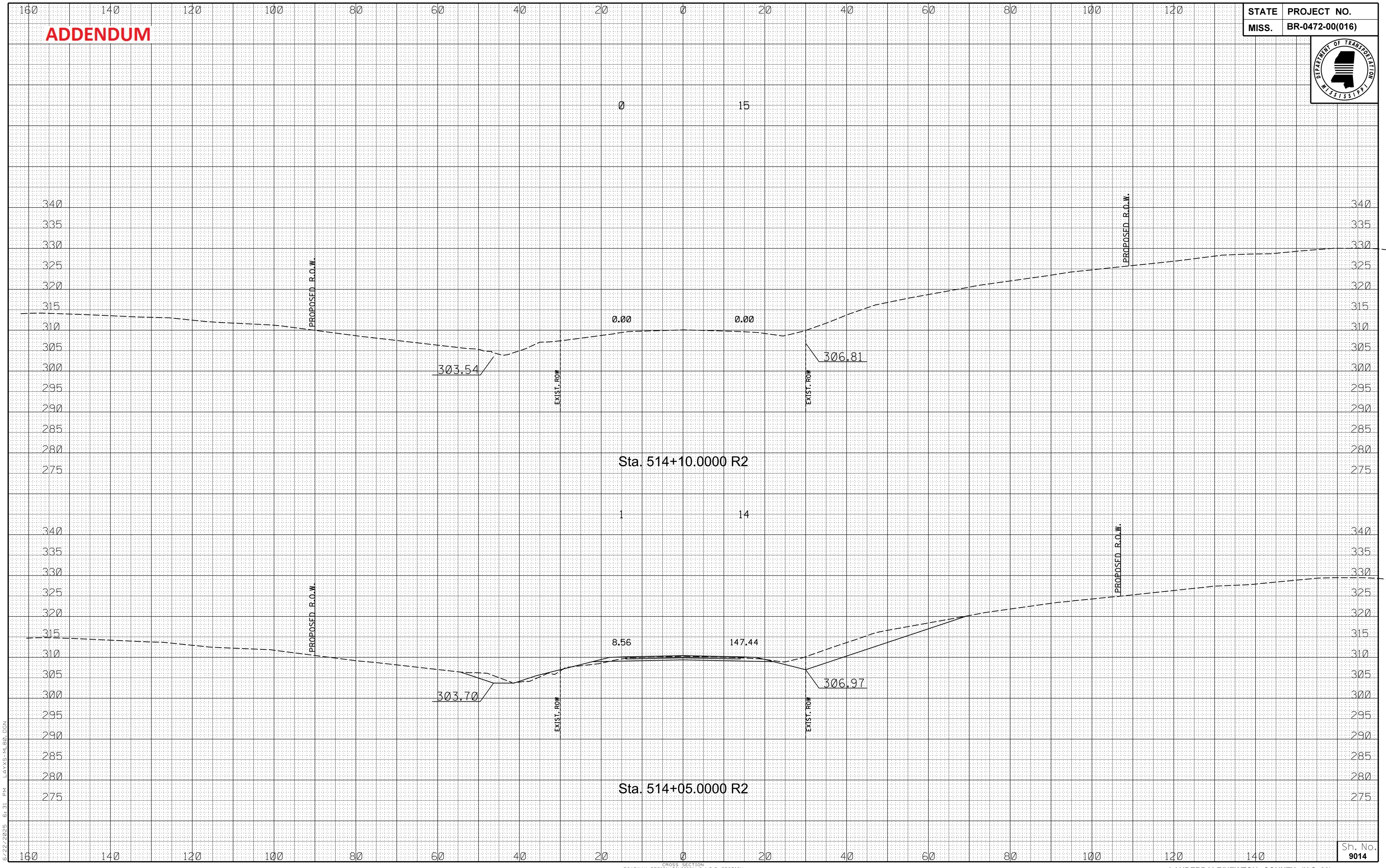

6/22/2025 6:31 PM LAYS-ML80.DGN

CROSS SECTION
ROADWAY DESIGN DIVISION C.A.D.D. SECTION
MISSISSIPPI DEPARTMENT OF TRANSPORTATION

Sh. No. 9014

LAUDERDALE/NEWTON COUNTY (U.S. 80)

FMS CON: 102401/301000-302000

ADDENDUM

STATE	PROJECT NO.
MISS.	BR-0472-00(016)

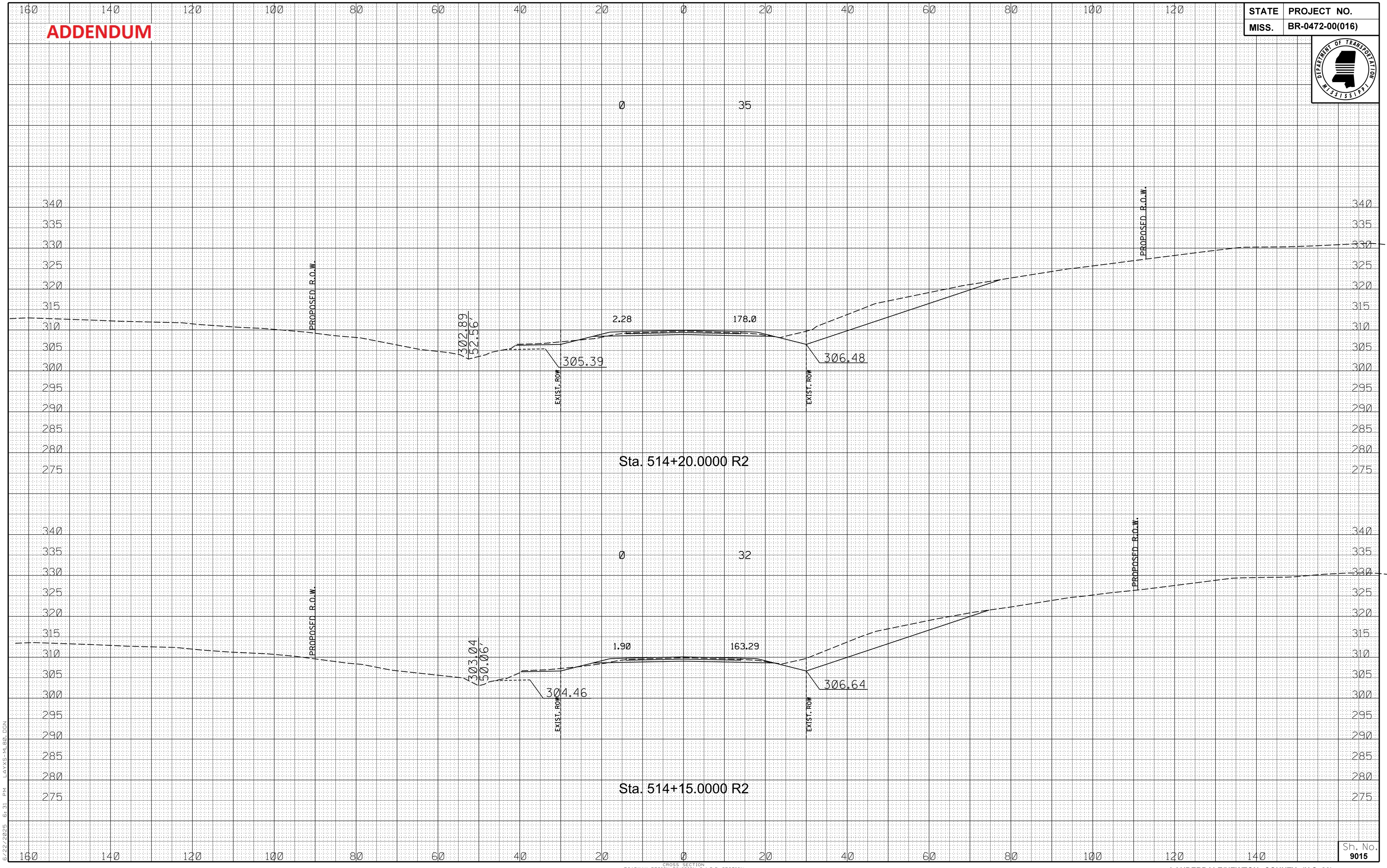

6/22/2025 6:31 PM LAYS-ML80.DGN

CROSS SECTION
ROADWAY DESIGN DIVISION C.A.D.D. SECTION
MISSISSIPPI DEPARTMENT OF TRANSPORTATION

Sh. No. 9015

LAUDERDALE/NEWTON COUNTY (U.S. 80)

FMS CON: 102401/301000-302000

ADDENDUM

STATE	PROJECT NO.
MISS.	BR-0472-00(016)

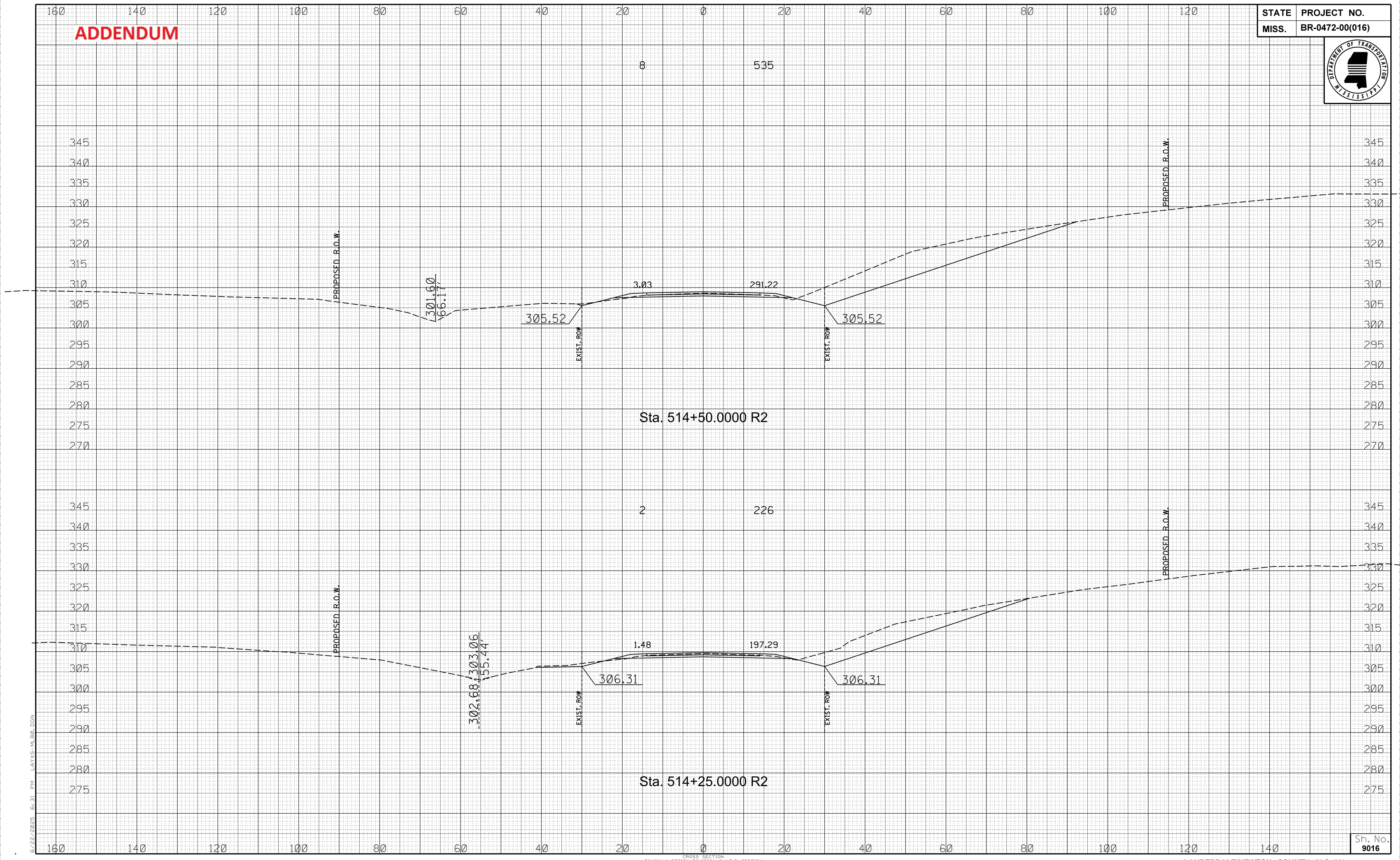

6/22/2025 6:31 PM LAYS-ML80.DGN

CROSS SECTION
ROADWAY DESIGN DIVISION C.A.D.D. SECTION
MISSISSIPPI DEPARTMENT OF TRANSPORTATION

Sh. No. 9016

LAUDERDALE/NEWTON COUNTY (U.S. 80)

FMS CON: 102401/301000-302000

ADDENDUM

STATE	PROJECT NO.
MISS.	BR-0472-00(016)

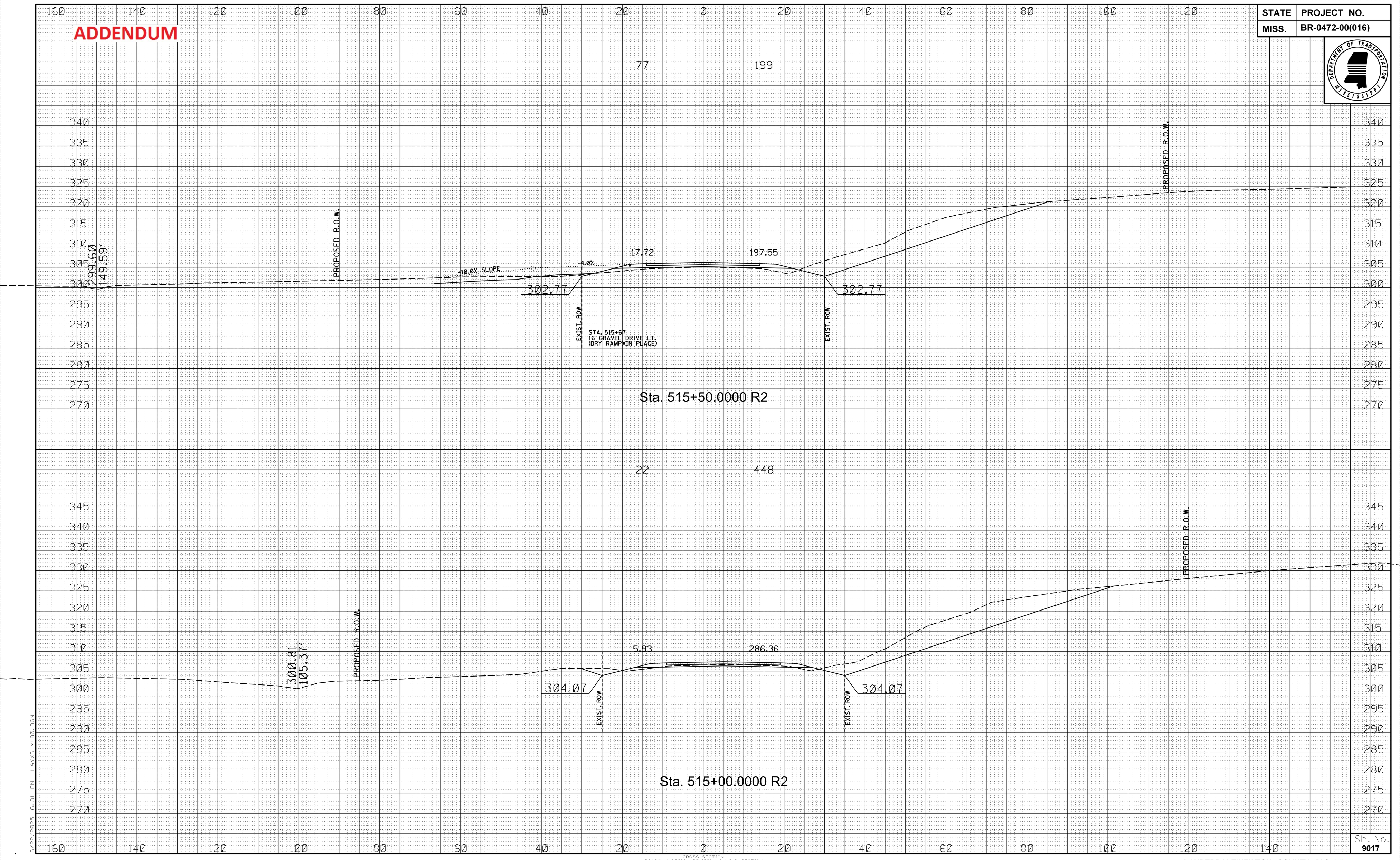

Sta. 515+50.0000 R2

Sta. 515+00.0000 R2

6/22/2025 6:31 PM LAYS-ML80.DGN

CROSS SECTION
ROADWAY DESIGN DIVISION C.A.D.D. SECTION
MISSISSIPPI DEPARTMENT OF TRANSPORTATION

Sh. No. 9017

LAUDERDALE/NEWTON COUNTY (U.S. 80)

FMS CON: 102401/301000-302000

ADDENDUM

STATE	PROJECT NO.
MISS.	BR-0472-00(016)

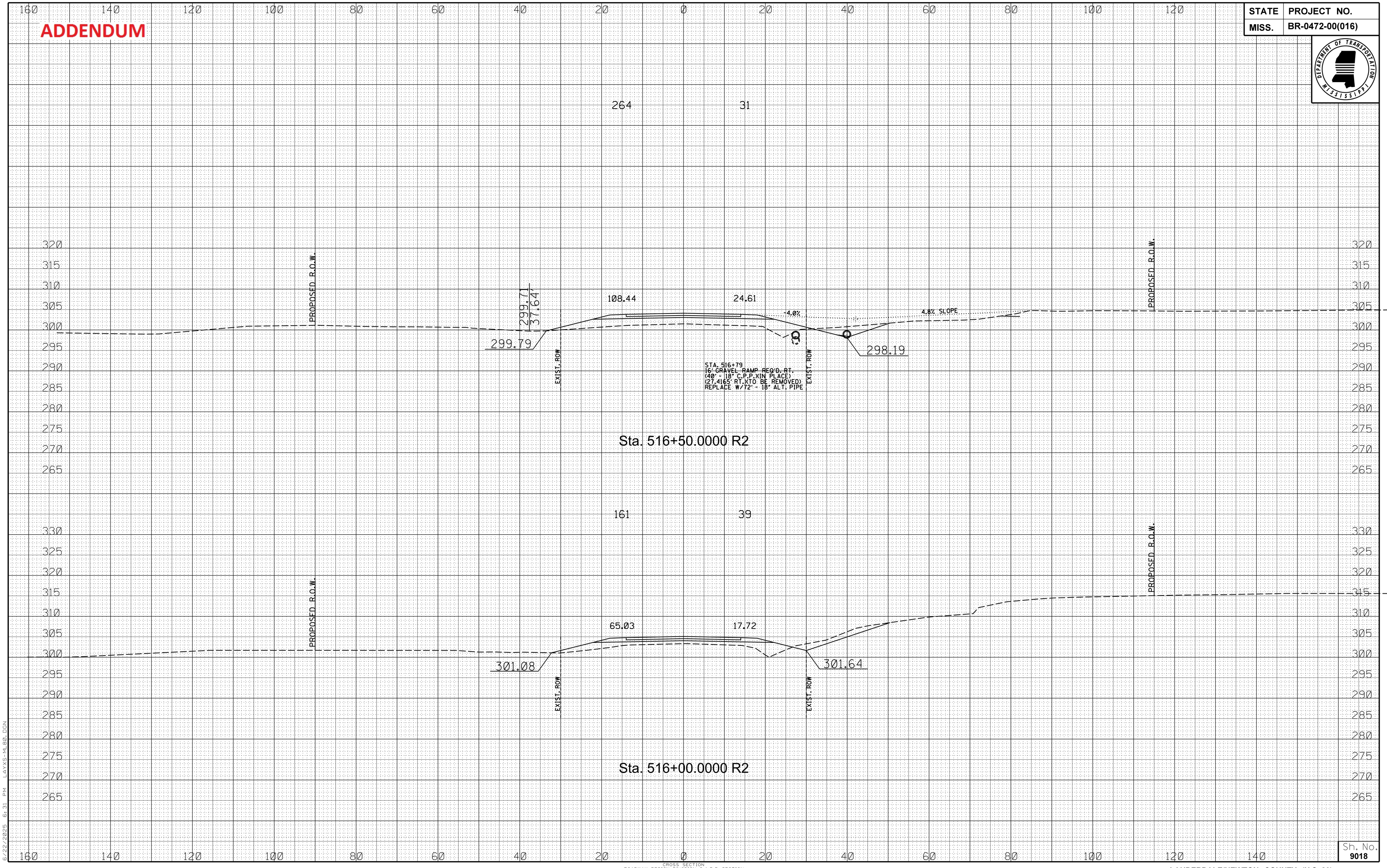

6/22/2025 6:31 PM LAYS-ML80.DGN

CROSS SECTION
ROADWAY DESIGN DIVISION C.A.D.D. SECTION
MISSISSIPPI DEPARTMENT OF TRANSPORTATION

Sh. No. 9018

LAUDERDALE/NEWTON COUNTY (U.S. 80)

FMS CON: 102401/301000-302000

STATE	PROJECT NO.
MISS.	BR-0472-00(016)

ADDENDUM

Sta. 518+00.0000 R2

577 10

350.88 4.33

294.82 292.52

PROPOSED R.O.W. EXIST. ROW EXIST. ROW PROPOSED R.O.W.

Sta. 517+50.0000 R2

416 14

272.33 6.00

296.52 293.82

PROPOSED R.O.W. EXIST. ROW EXIST. ROW PROPOSED R.O.W.

Sta. 517+00.0000 R2

176.59 9.26

298.52 296.37

EMB TOP 298.11
STA 517+13.30
31.52' LT.

PROPOSED R.O.W. EXIST. ROW EXIST. ROW PROPOSED R.O.W.

6/22/2025 6:31 PM LAYS-ML80.DGN

CROSS SECTION
ROADWAY DESIGN DIVISION C.A.D.D. SECTION
MISSISSIPPI DEPARTMENT OF TRANSPORTATION

Sh. No. 9019

LAUDERDALE/NEWTON COUNTY (U.S. 80)

FMS CON: 102401/301000-302000

ADDENDUM

STATE	PROJECT NO.
MISS.	BR-0472-00(016)

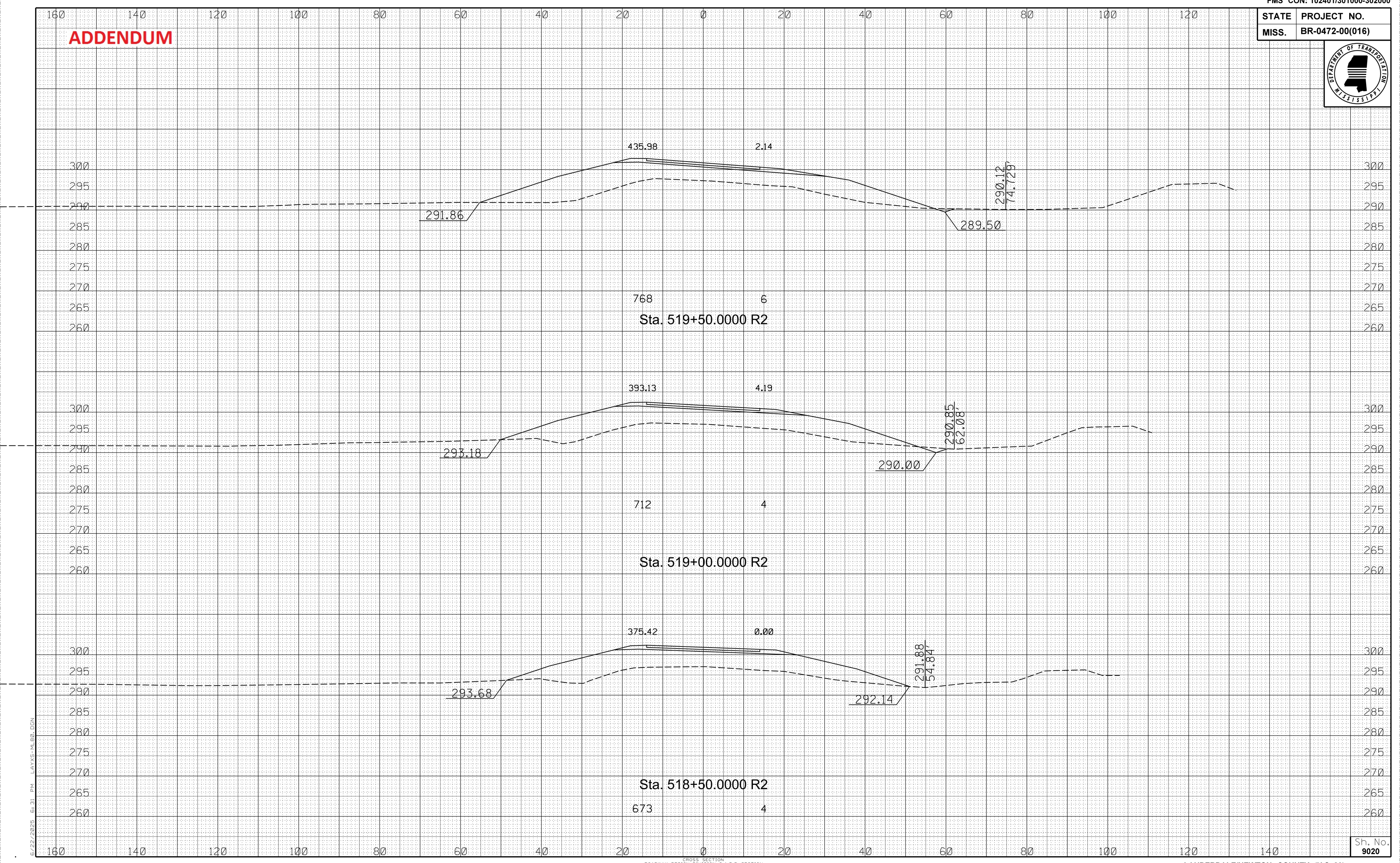

6/22/2025 6:31 PM LAYXS-ML80.DGN

CROSS SECTION
ROADWAY DESIGN DIVISION C.A.D.D. SECTION
MISSISSIPPI DEPARTMENT OF TRANSPORTATION

Sh. No. 9020

LAUDERDALE/NEWTON COUNTY (U.S. 80)

FMS CON: 102401/301000-302000

ADDENDUM

STATE	PROJECT NO.
MISS.	BR-0472-00(016)

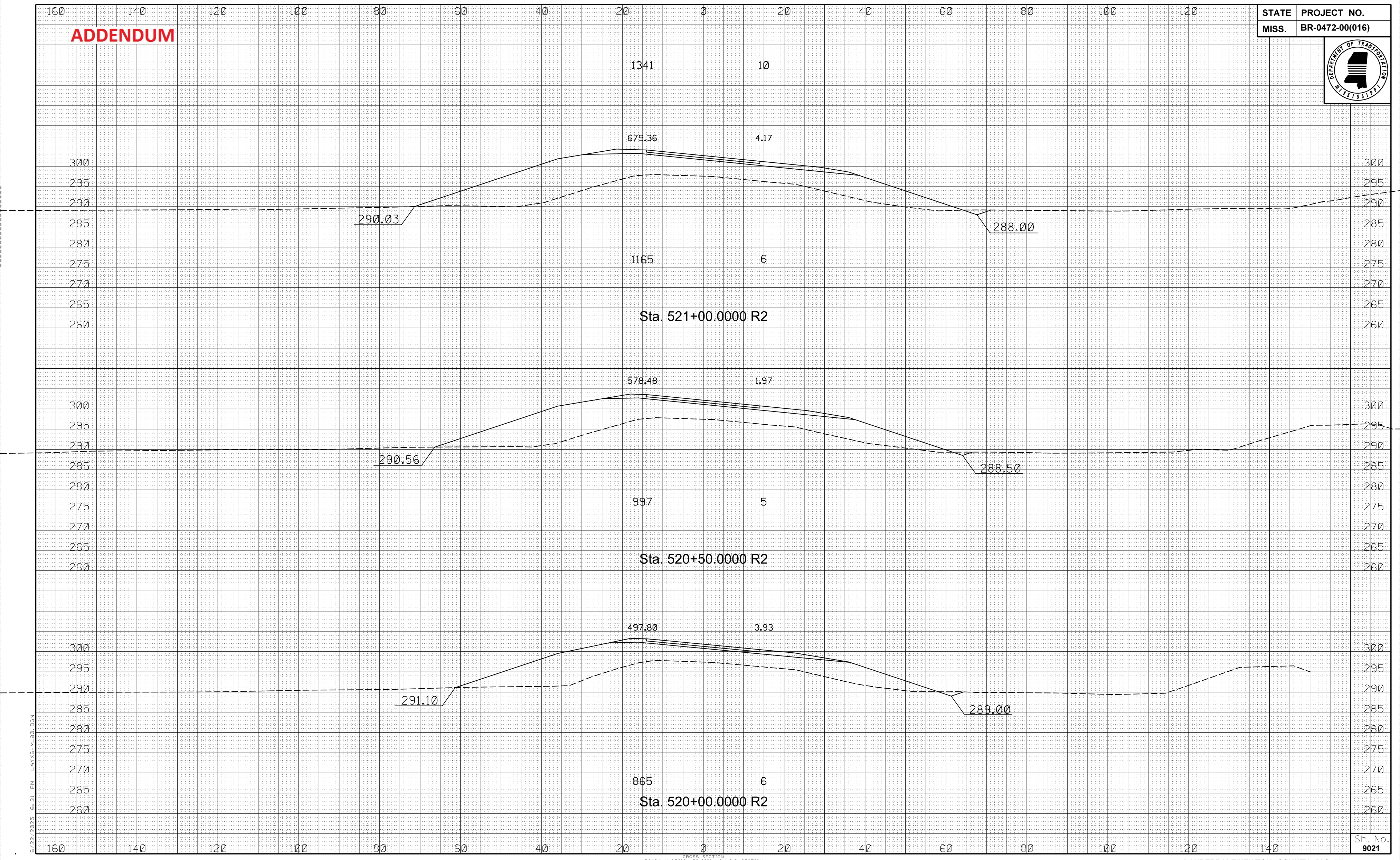

6/23/2025 6:31 PM LAYXS-M_80.DGN

CROSS SECTION
ROADWAY DESIGN DIVISION C.A.D.D. SECTION
MISSISSIPPI DEPARTMENT OF TRANSPORTATION

Sh. No. 9021

LAUDERDALE/NEWTON COUNTY (U.S. 80)

FMS CON: 102401/301000-302000

STATE	PROJECT NO.
MISS.	BR-0472-00(016)

ADDENDUM

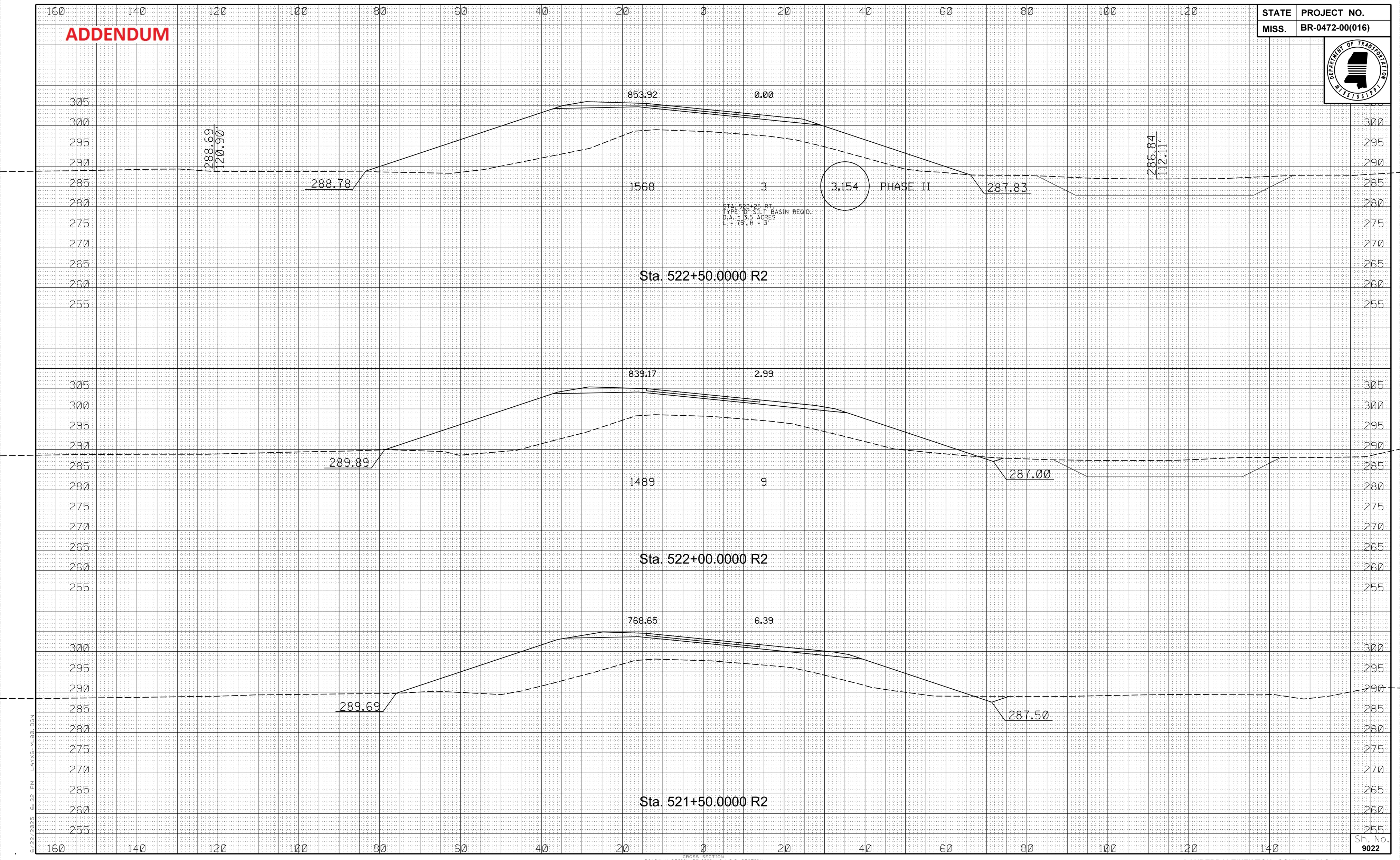

6/23/2025 6:32 PM LAYXS-ML80.DGN

Sh. No. 9022

CROSS SECTION
ROADWAY DESIGN DIVISION C.A.D.D. SECTION
MISSISSIPPI DEPARTMENT OF TRANSPORTATION

LAUDERDALE/NEWTON COUNTY (U.S. 80)

FMS CON: 102401/301000-302000

ADDENDUM

STATE	PROJECT NO.
MISS.	BR-0472-00(016)

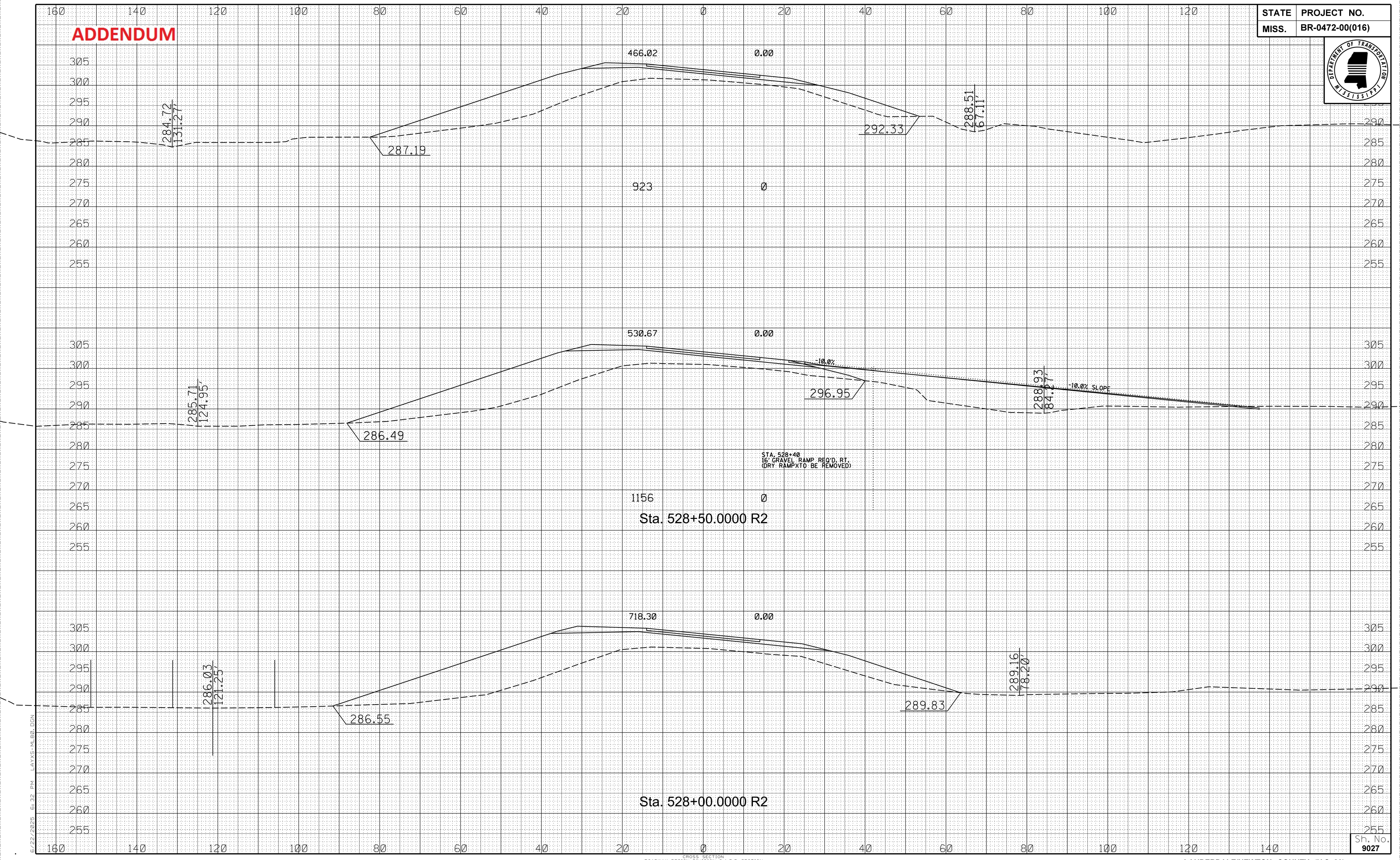

6/22/2025 6:32 PM LAYS-ML80.DGN

CROSS SECTION
ROADWAY DESIGN DIVISION C.A.D.D. SECTION
MISSISSIPPI DEPARTMENT OF TRANSPORTATION

Sh. No. 9027

LAUDERDALE/NEWTON COUNTY (U.S. 80)

FMS CON: 102401/301000-302000

STATE	PROJECT NO.
MISS.	BR-0472-00(016)

ADDENDUM

813 0

420.90 0.00

283.33
149.72'

284.25
118.35'

285.80
94.19'

287.09

288.83

286.09
85.21'

785 0

Sta. 530+00.0000 R2

427.32 0.00

283.52
144.24'

286.98

290.04

287.62
78.24'

827 0

Sta. 529+50.0000 R2

6/22/2025 6:32 PM LAYS-ML80.DGN

CROSS SECTION
ROADWAY DESIGN DIVISION C.A.D.D. SECTION
MISSISSIPPI DEPARTMENT OF TRANSPORTATION

Sh. No. 9028

LAUDERDALE/NEWTON COUNTY (U.S. 80)

FMS CON: 102401/301000-302000

ADDENDUM

STATE	PROJECT NO.
MISS.	BR-0472-00(016)

1044 Ø

553.18 0.00

100.0'
293.38
68.83'
282.52
163.77'
282.52
282.27
288.60
284.09
110.43'

STA. 631+00
16' GRAVEL RAMP REQ'D. LT.
(DRY RAMP)

936 Ø

Sta. 531+00.0000 R2

457.45 0.00

282.89
137.68'
286.64
288.19
285.38
103.77'

Sta. 530+50.0000 R2

CROSS SECTION
ROADWAY DESIGN DIVISION C.A.D.D. SECTION
MISSISSIPPI DEPARTMENT OF TRANSPORTATION

6/22/2025 6:32 PM LAYS-ML80.DGN

Sh. No. 9029

LAUDERDALE/NEWTON COUNTY (U.S. 80)

FMS CON: 102401/301000-302000

STATE	PROJECT NO.
MISS.	BR-0472-00(016)

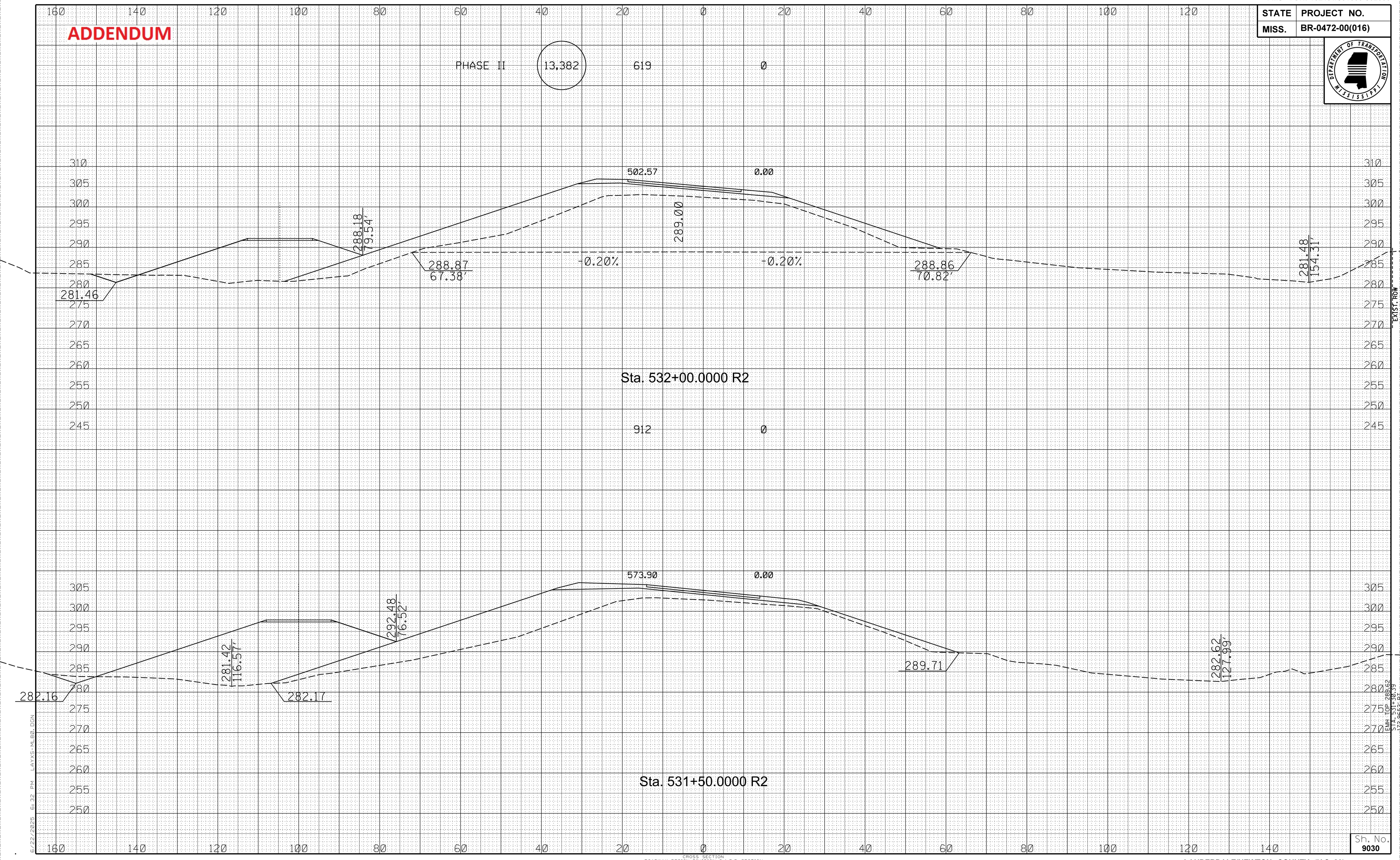

Sh. No. 9030

CROSS SECTION
ROADWAY DESIGN DIVISION C.A.D.D. SECTION
MISSISSIPPI DEPARTMENT OF TRANSPORTATION

LAUDERDALE/NEWTON COUNTY (U.S. 80)

FMS CON: 102401/301000-302000

STATE	PROJECT NO.
MISS.	BR-0472-00(016)

ADDENDUM

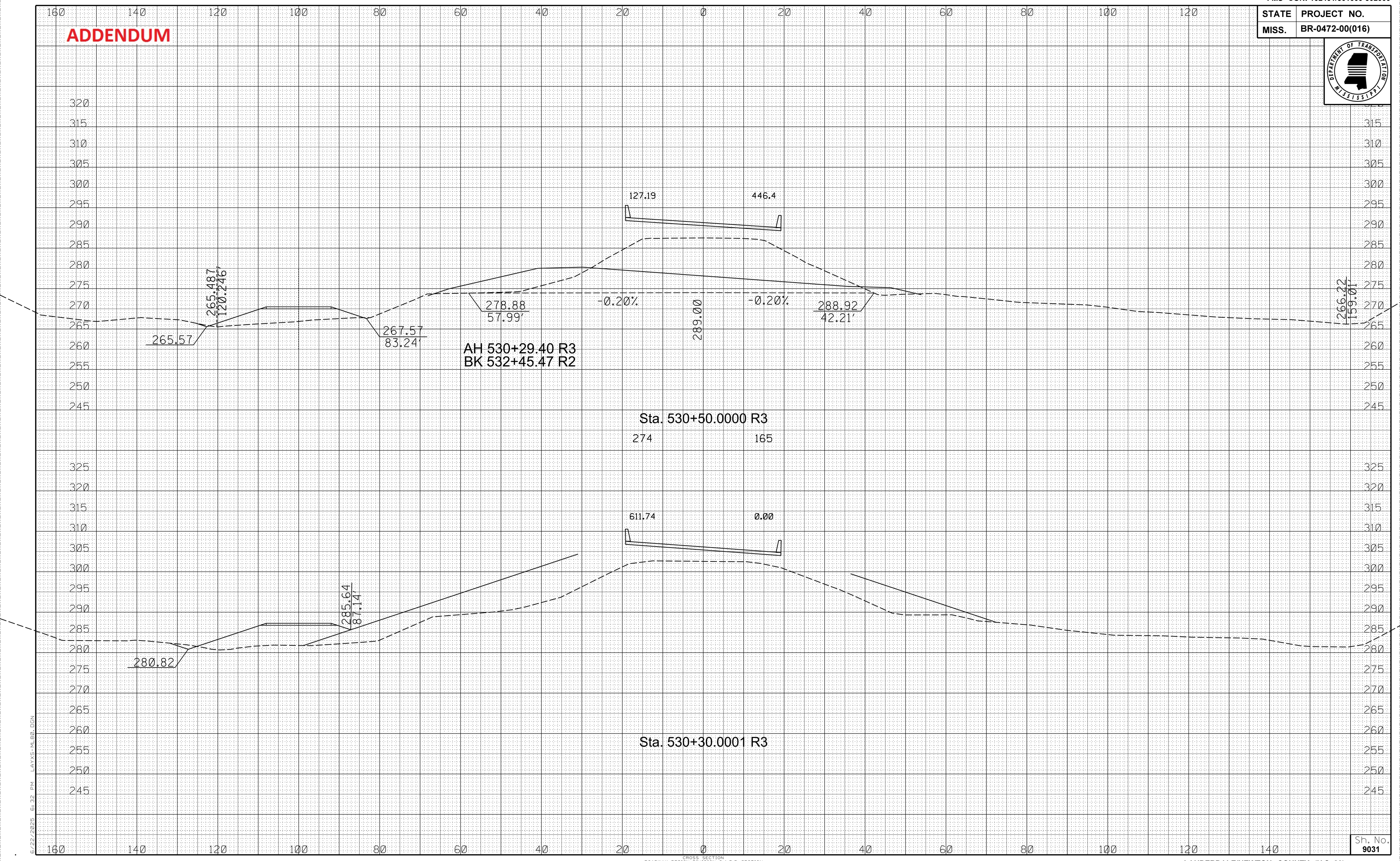

6/22/2025 6:32 PM LAYS-ML80.DGN

CROSS SECTION
ROADWAY DESIGN DIVISION C.A.D.D. SECTION
MISSISSIPPI DEPARTMENT OF TRANSPORTATION

Sh. No. 9031

LAUDERDALE/NEWTON COUNTY (U.S. 80)

FMS CON: 102401/301000-302000

ADDENDUM

STATE	PROJECT NO.
MISS.	BR-0472-00(016)

Ø 31

0.00 0.00

EXIST. ROW

Ø Ø

EXIST. ROW

Sta. 532+50.0000 R3

0.00 0.00

EXIST. ROW

269.1750
155.7801

EXIST. ROW

Ø Ø

Sta. 532+00.0000 R3

6/22/2025 6:33 PM LAYS-ML80.DGN

CROSS SECTION
ROADWAY DESIGN DIVISION C.A.D.D. SECTION
MISSISSIPPI DEPARTMENT OF TRANSPORTATION

Sh. No. 9033

LAUDERDALE/NEWTON COUNTY (U.S. 80)

FMS CON: 102401/301000-302000

ADDENDUM

STATE	PROJECT NO.
MISS.	BR-0472-00(016)

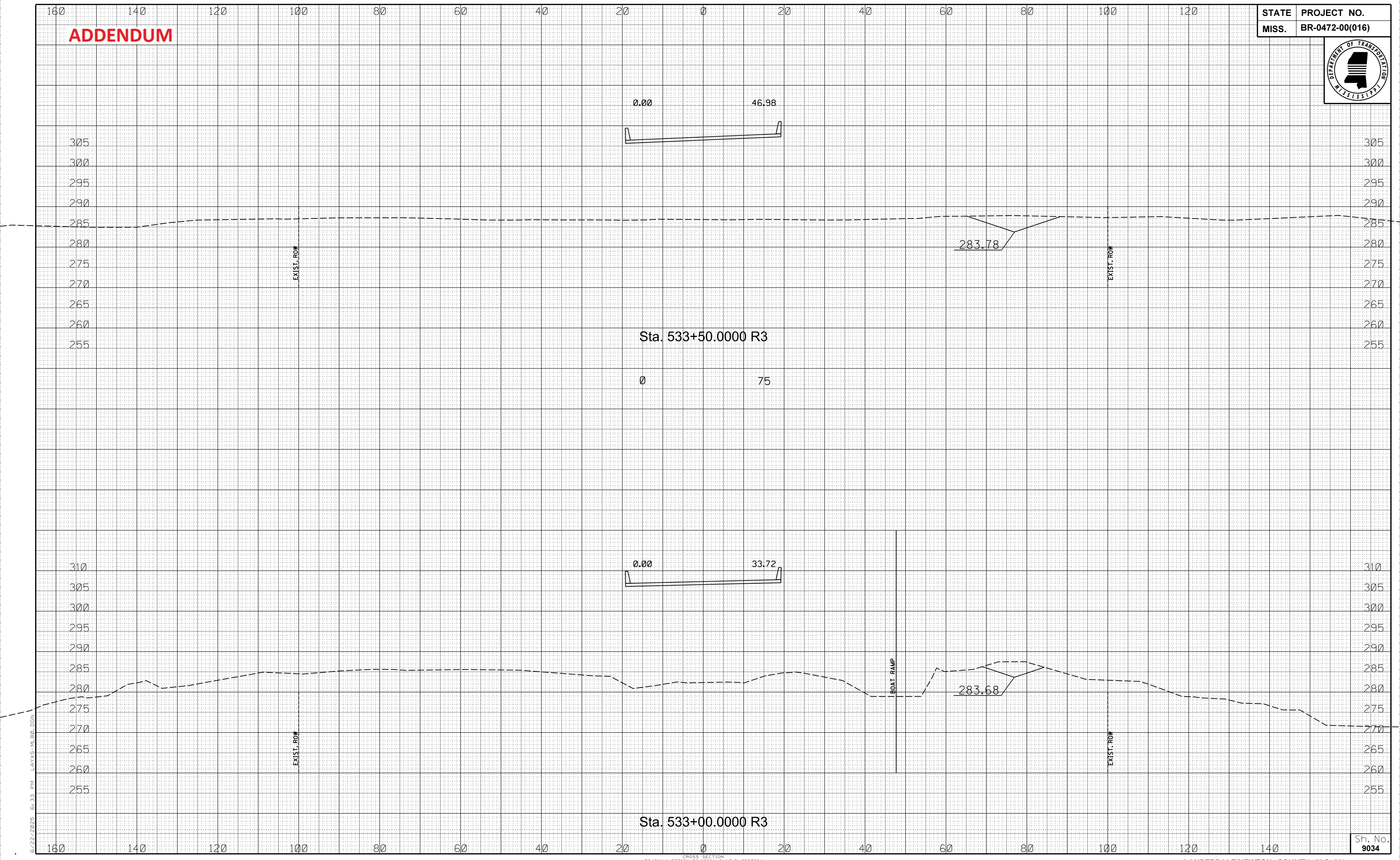

6/22/2025 6:33 PM LAYS-ML80.DGN

CROSS SECTION
ROADWAY DESIGN DIVISION C.A.D.D. SECTION
MISSISSIPPI DEPARTMENT OF TRANSPORTATION

Sh. No. 9034

LAUDERDALE/NEWTON COUNTY (U.S. 80)

STATE	PROJECT NO.
MISS.	BR-0472-00(016)

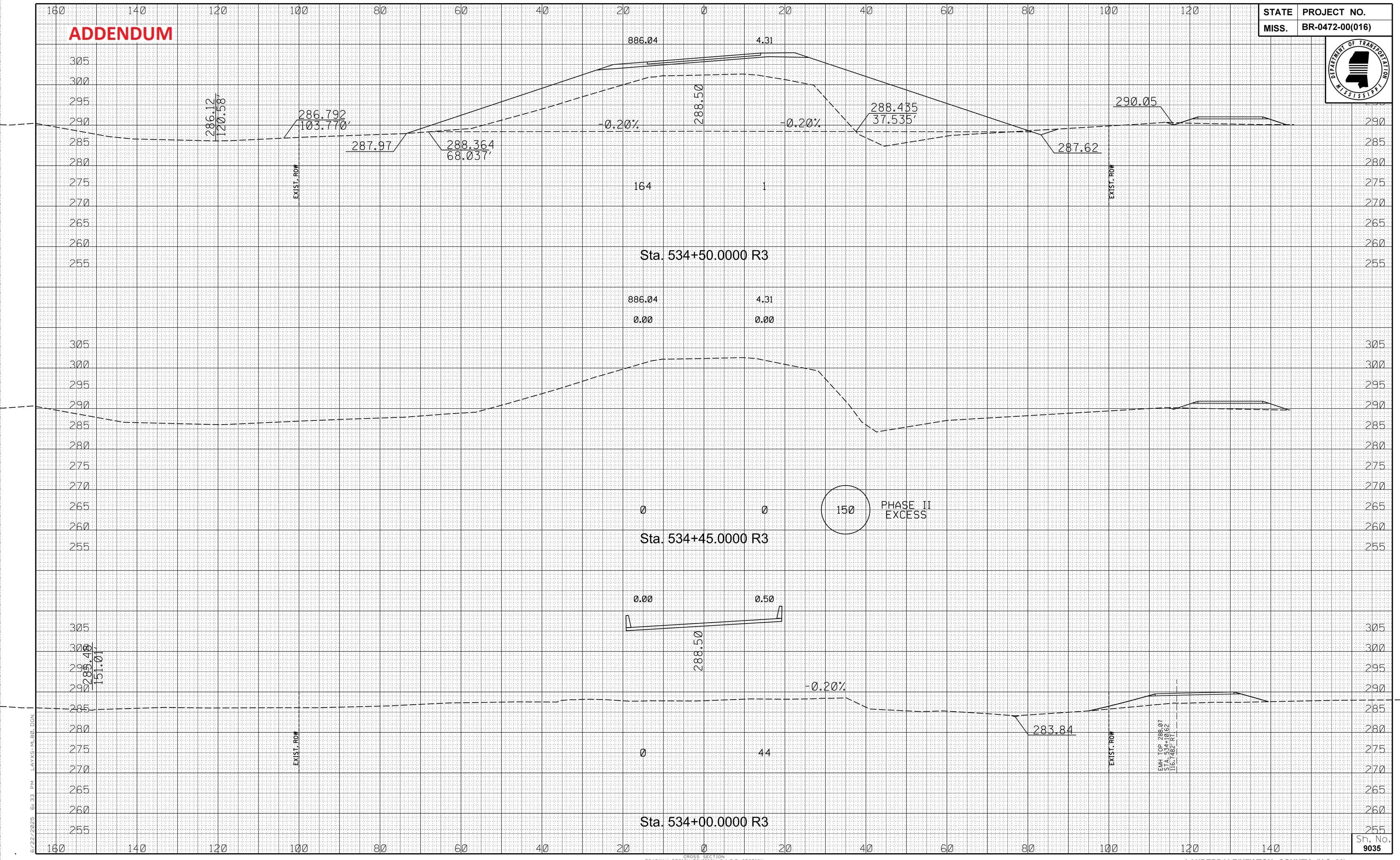

Sh. No.
9035

6/22/2025 6:33 PM LAYXS-ML80.DGN

CROSS SECTION
ROADWAY DESIGN DIVISION C.A.D.D. SECTION
MISSISSIPPI DEPARTMENT OF TRANSPORTATION

LAUDERDALE/NEWTON COUNTY (U.S. 80)

FMS CON: 102401/301000-302000

STATE	PROJECT NO.
MISS.	BR-0472-00(016)

ADDENDUM

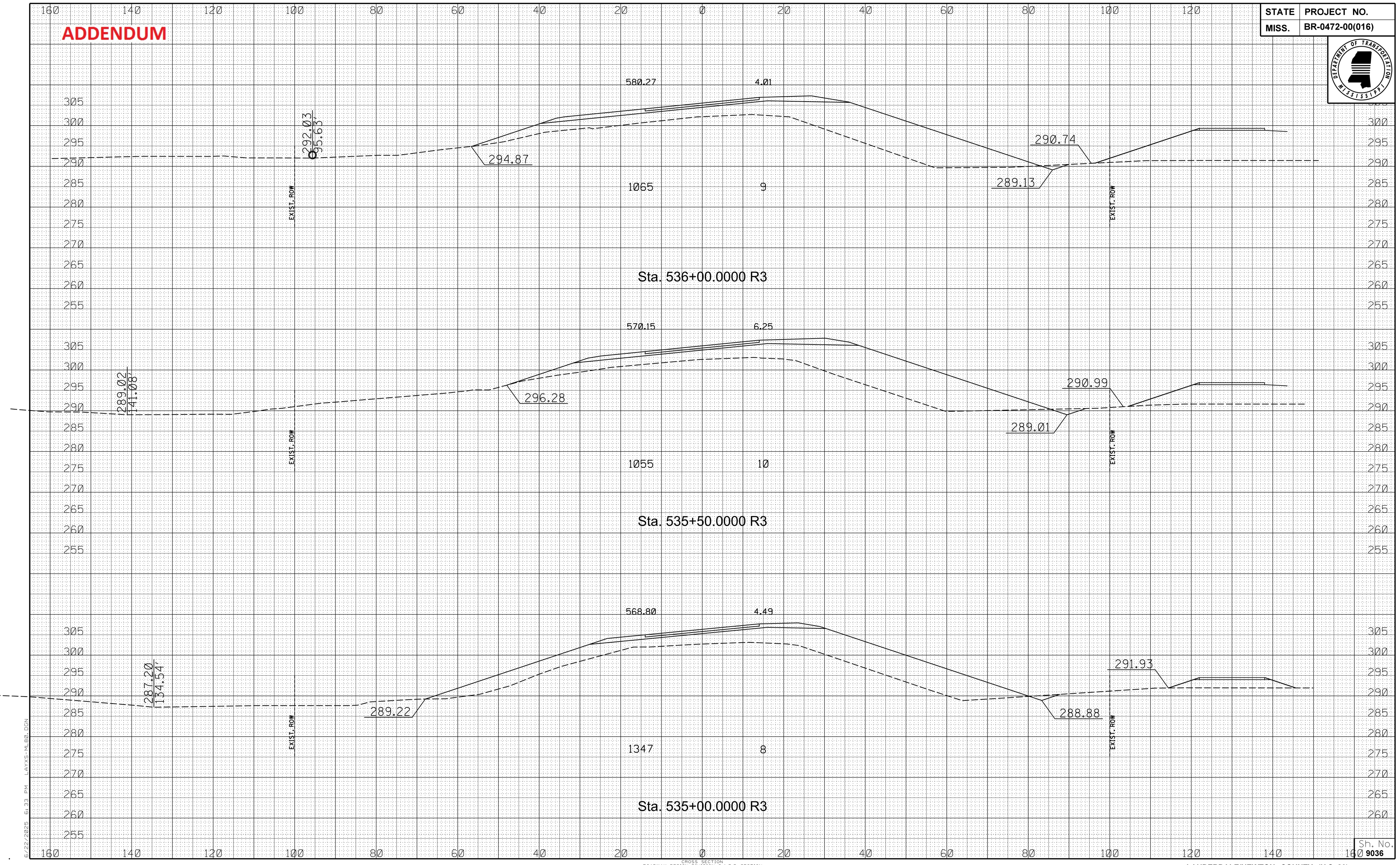

6/22/2025 6:33 PM LAYXS-ML80.DGN

CROSS SECTION
ROADWAY DESIGN DIVISION C.A.D.D. SECTION
MISSISSIPPI DEPARTMENT OF TRANSPORTATION

Sh. No. 9036

LAUDERDALE/NEWTON COUNTY (U.S. 80)

FMS CON: 102401/301000-302000

STATE	PROJECT NO.
MISS.	BR-0472-00(016)

ADDENDUM

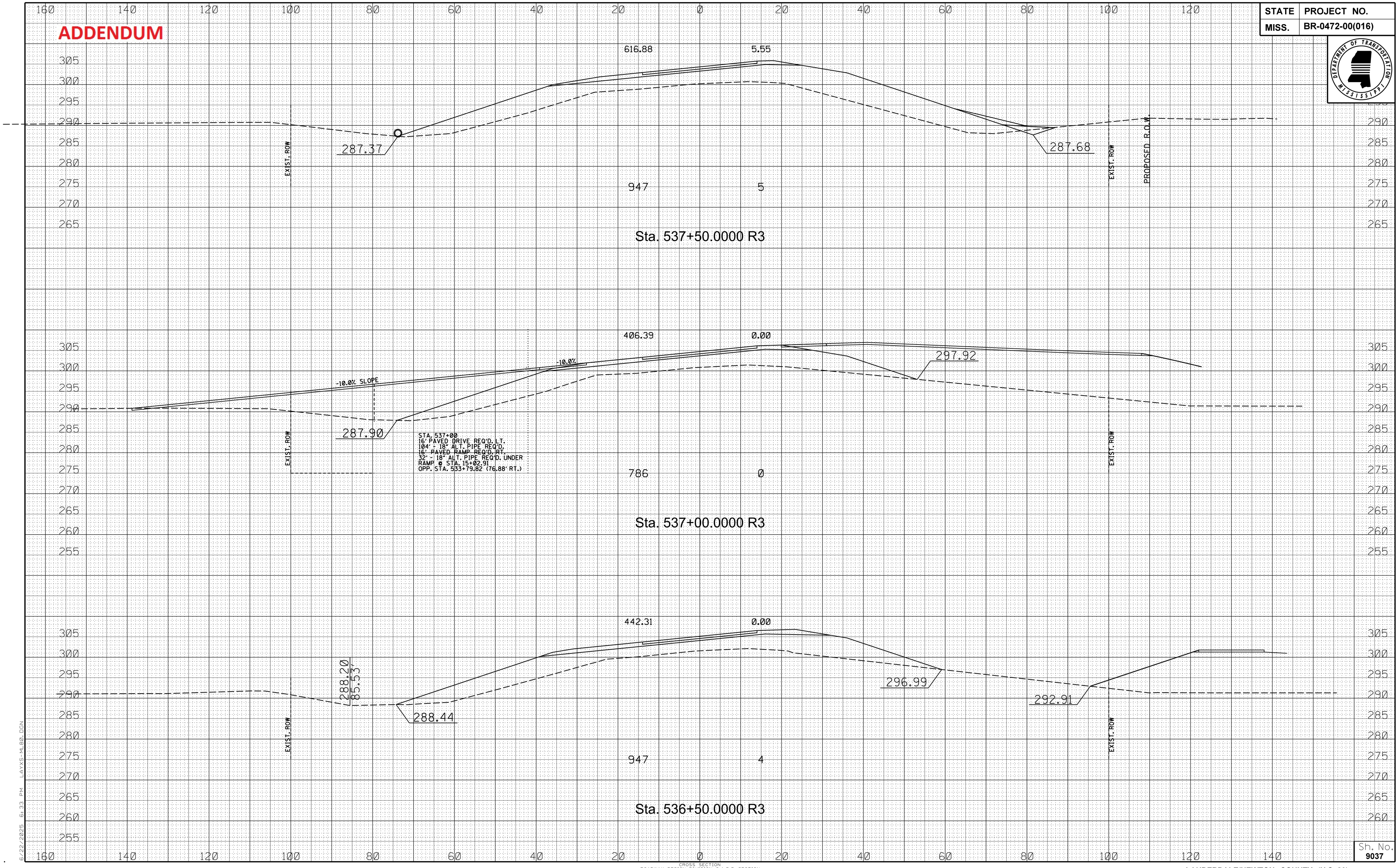

6/22/2025 6:33 PM LAYS-ML80.DGN

CROSS SECTION
ROADWAY DESIGN DIVISION C.A.D.D. SECTION
MISSISSIPPI DEPARTMENT OF TRANSPORTATION

Sh. No. 9037

LAUDERDALE/NEWTON COUNTY (U.S. 80)

FMS CON: 102401/301000-302000

STATE	PROJECT NO.
MISS.	BR-0472-00(016)

ADDENDUM

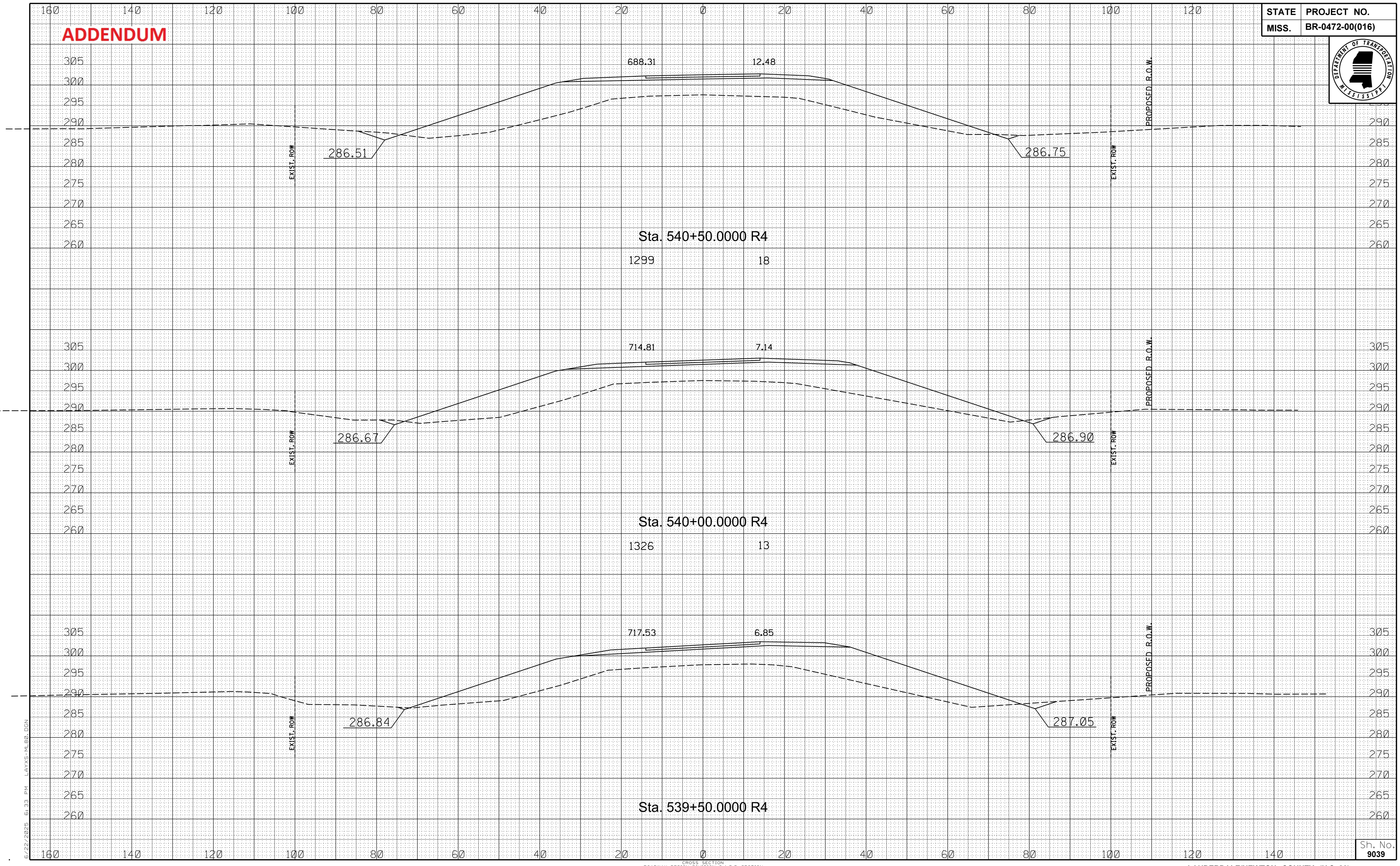

6/22/2025 6:33 PM LAYXS-ML80.DGN

CROSS SECTION
ROADWAY DESIGN DIVISION C.A.D.D. SECTION
MISSISSIPPI DEPARTMENT OF TRANSPORTATION

Sh. No. 9039

LAUDERDALE/NEWTON COUNTY (U.S. 80)

FMS CON: 102401/301000-302000

ADDENDUM

STATE	PROJECT NO.
MISS.	BR-0472-00(016)

EARTHWORK (PHASE II)

(FILL) (CUT)

160 140 120 100 80 60 40 20 0 20 40 60 80 100 120

305 300 295 290 285 280 275 270 265 260

525.95 12.53

PHASE II 16,695 367 22 225 PHASE II

Sta. 541+70.0000 R4

464.27 47.97

289.0

286.17 -1.50% -1.50% 284.88

EXIST. ROW EXIST. ROW PROPOSED R.O.W.

992 56

Sta. 541+50.0000 R4

606.74 12.13

286.34 286.60

286.596 82.449

EXIST. ROW EXIST. ROW PROPOSED R.O.W.

1199 23

Sta. 541+00.0000 R4

160 140 120 100 80 60 40 20 0 20 40 60 80 100 120 140

6/22/2025 6:33 PM LAYS-ML80.DGN

CROSS SECTION
ROADWAY DESIGN DIVISION C.A.D.D. SECTION
MISSISSIPPI DEPARTMENT OF TRANSPORTATION

Sh. No. 9040

LAUDERDALE/NEWTON COUNTY (U.S. 80)

FMS CON: 102401/301000-302000

STATE	PROJECT NO.
MISS.	BR-0472-00(016)

ADDENDUM

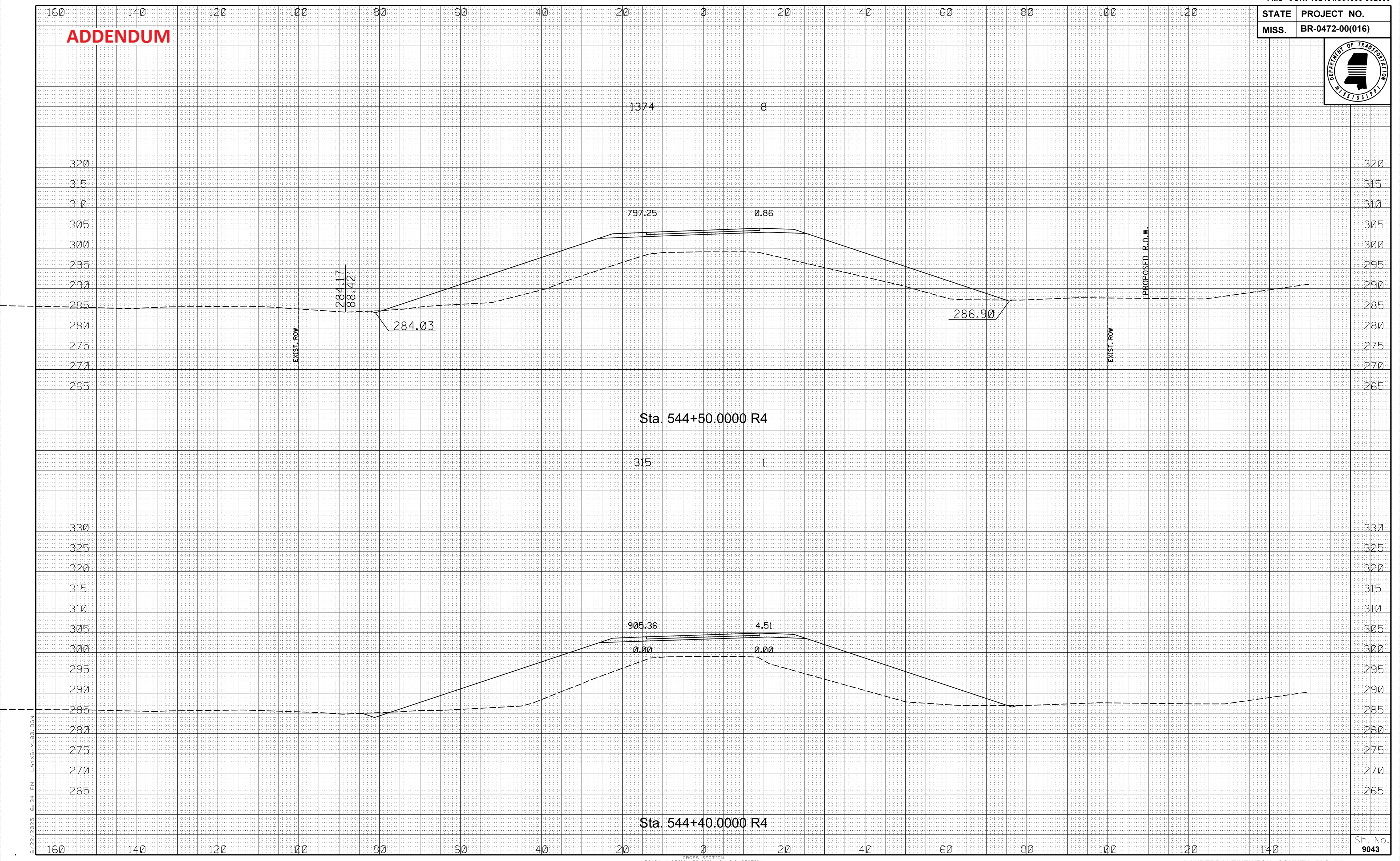

Sh. No. 9043

CROSS SECTION
ROADWAY DESIGN DIVISION C.A.D.D. SECTION
MISSISSIPPI DEPARTMENT OF TRANSPORTATION

LAUDERDALE/NEWTON COUNTY (U.S. 80)

6/22/2025 01:34 PM LAYS-ML80.DGN

FMS CON: 102401/301000-302000

STATE	PROJECT NO.
MISS.	BR-0472-00(016)

ADDENDUM

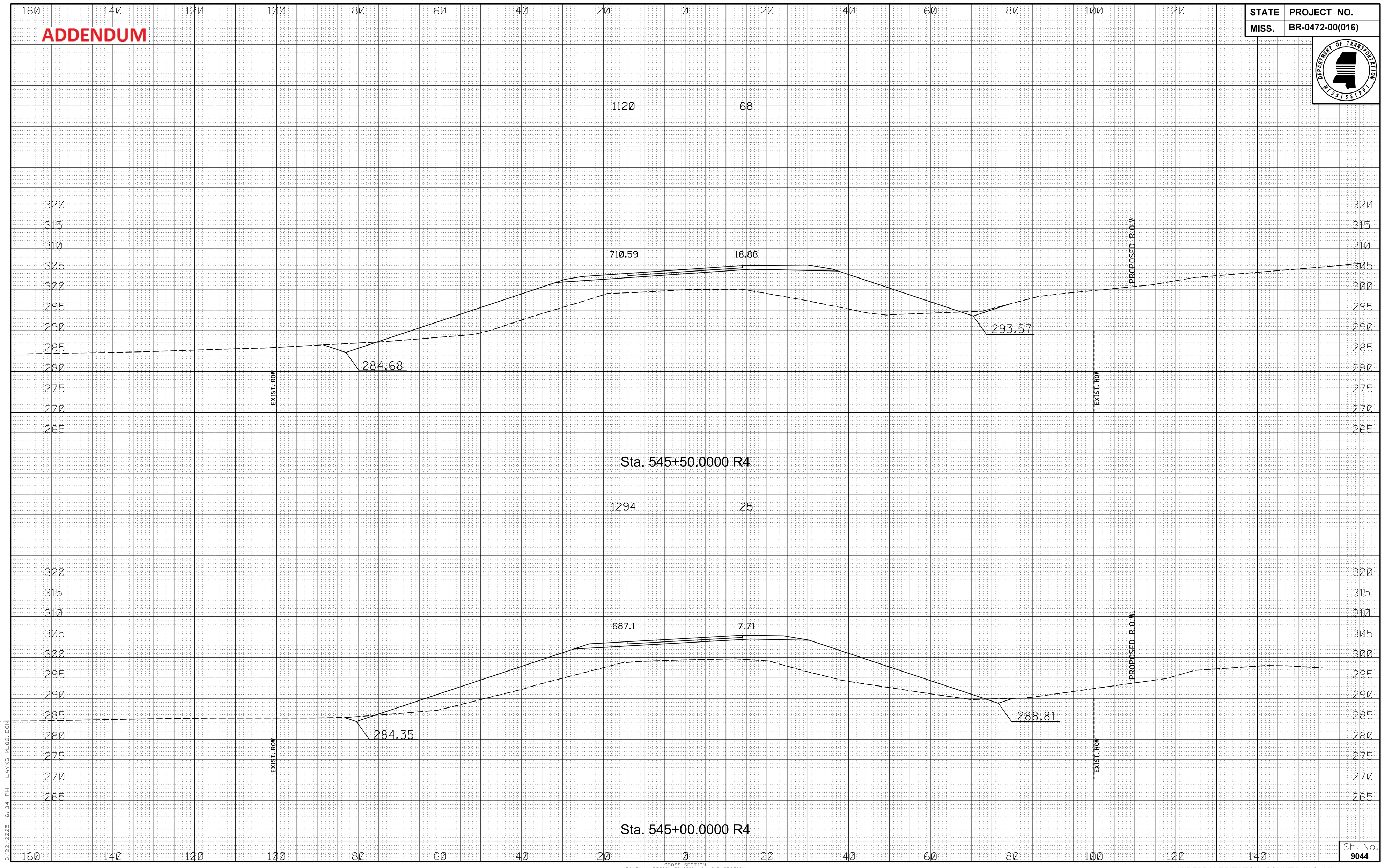

6/22/2025 6:34 PM LAYS-ML80.DGN

CROSS SECTION
ROADWAY DESIGN DIVISION C.A.D.D. SECTION
MISSISSIPPI DEPARTMENT OF TRANSPORTATION

Sh. No. 9044

LAUDERDALE/NEWTON COUNTY (U.S. 80)

FMS CON: 102401/301000-302000

STATE	PROJECT NO.
MISS.	BR-0472-00(016)

ADDENDUM

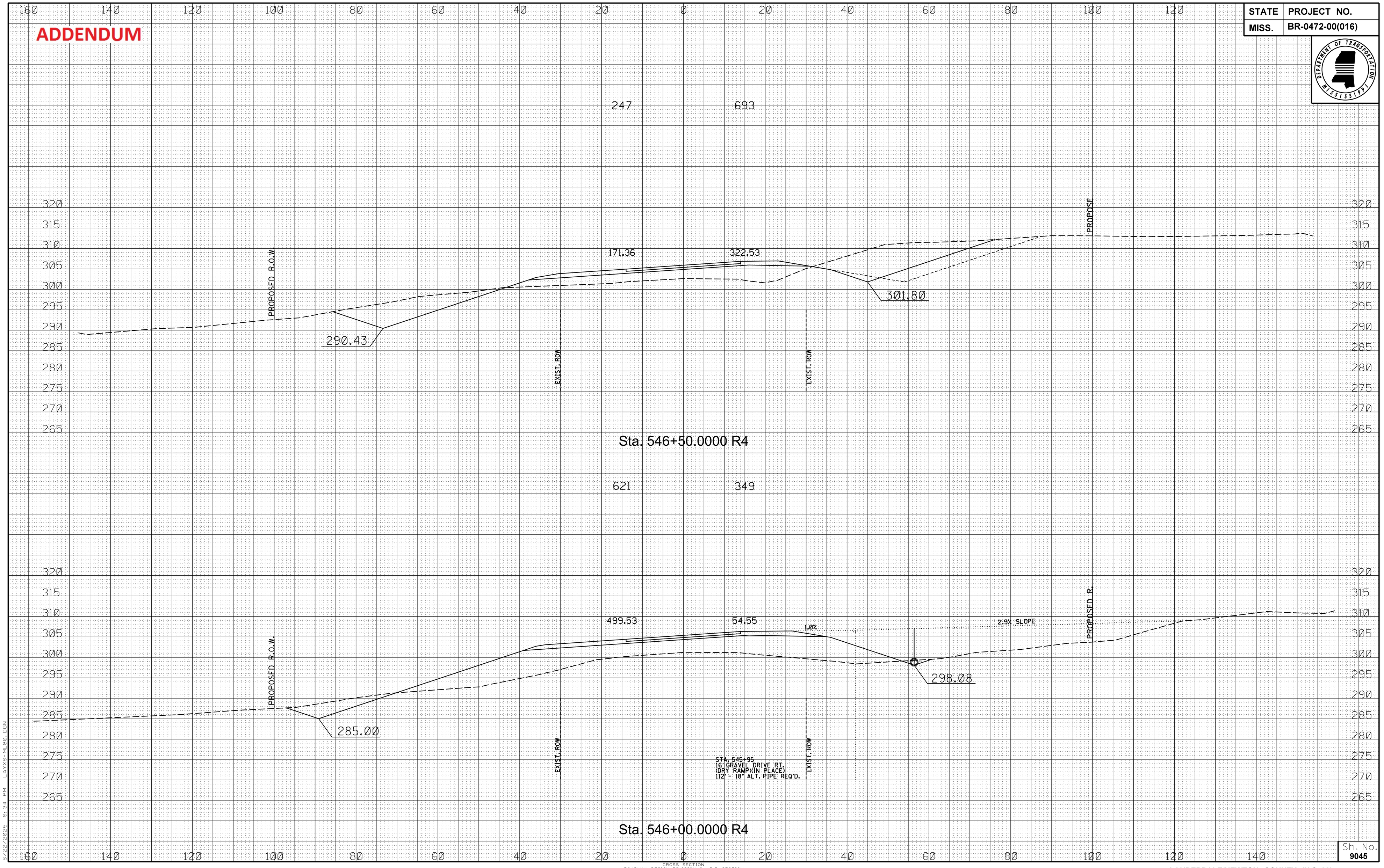

6/22/2025 01:34 PM LAYS-ML80.DGN

CROSS SECTION
ROADWAY DESIGN DIVISION C.A.D.D. SECTION
MISSISSIPPI DEPARTMENT OF TRANSPORTATION

Sh. No. 9045

LAUDERDALE/NEWTON COUNTY (U.S. 80)

FMS CON: 102401/301000-302000

ADDENDUM

STATE	PROJECT NO.
MISS.	BR-0472-00(016)

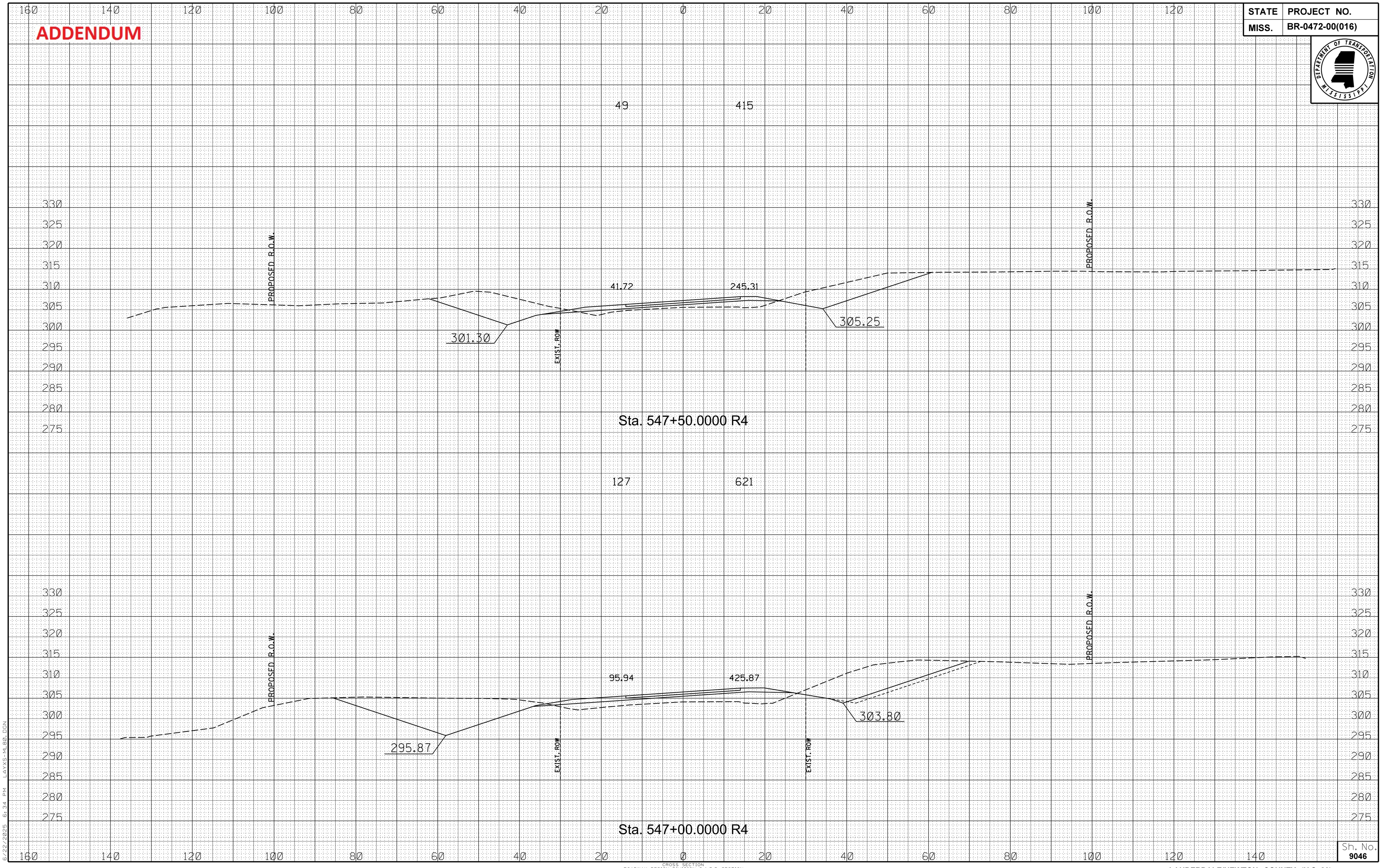

6/22/2025 6:34 PM LAYS-ML80.DGN

CROSS SECTION
ROADWAY DESIGN DIVISION C.A.D.D. SECTION
MISSISSIPPI DEPARTMENT OF TRANSPORTATION

Sh. No. 9046

LAUDERDALE/NEWTON COUNTY (U.S. 80)

FMS CON: 102401/301000-302000

STATE	PROJECT NO.
MISS.	BR-0472-00(016)

ADDENDUM

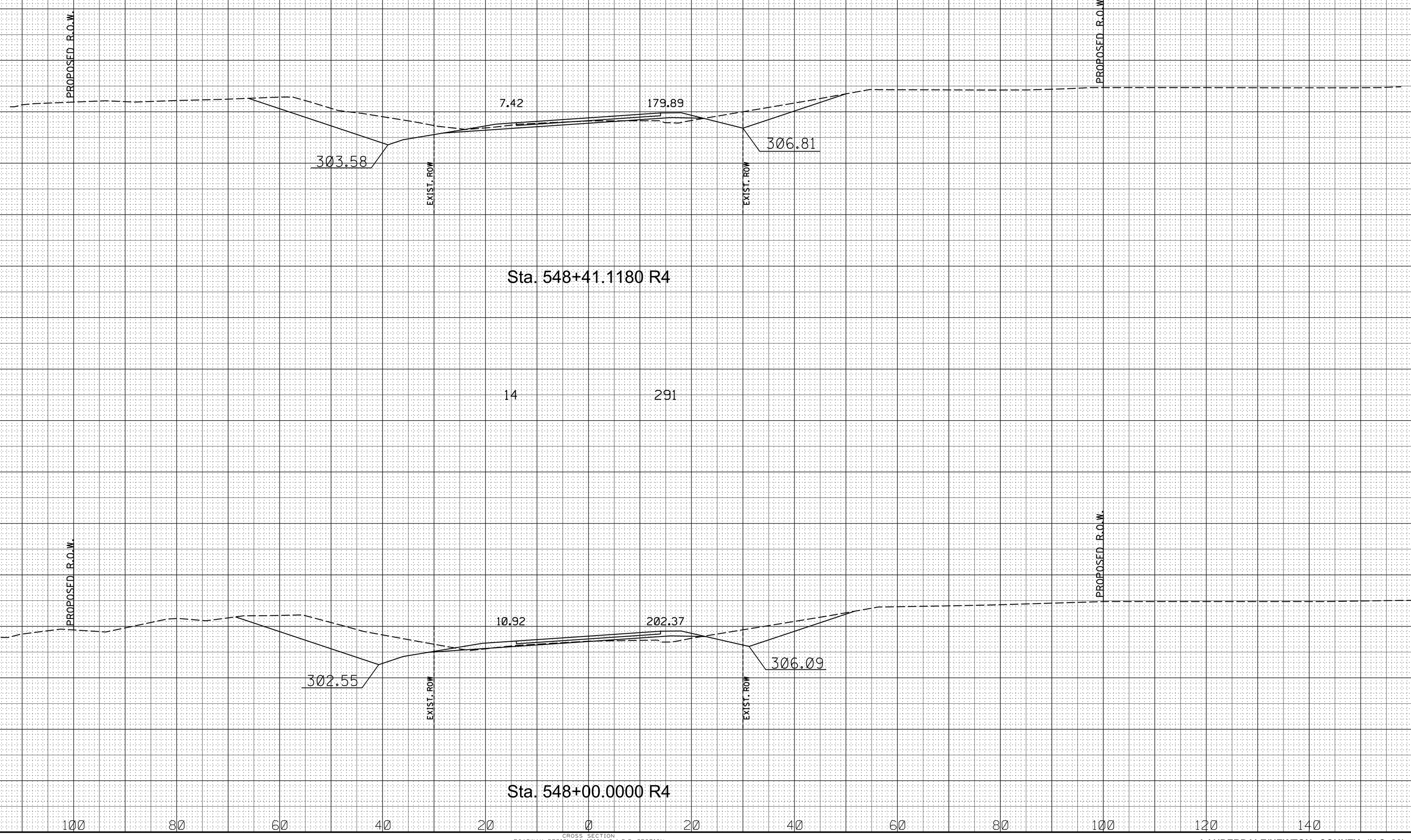

6/22/2025 01:34 PM LAYS-ML80.DGN

CROSS SECTION
ROADWAY DESIGN DIVISION C.A.D.D. SECTION
MISSISSIPPI DEPARTMENT OF TRANSPORTATION

Sh. No. 9047

LAUDERDALE/NEWTON COUNTY (U.S. 80)

FMS CON: 102401/301000-302000

ADDENDUM

STATE	PROJECT NO.
MISS.	BR-0472-00(016)

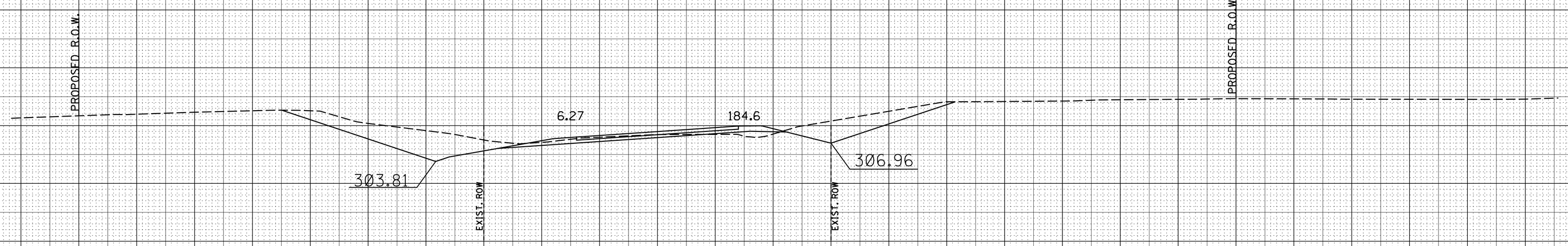

Sta. 548+50.0000 R4



Sta. 548+46.1420 R4

6/22/2025 6:34 PM LAYS-ML80.DGN

CROSS SECTION
ROADWAY DESIGN DIVISION C.A.D.D. SECTION
MISSISSIPPI DEPARTMENT OF TRANSPORTATION

Sh. No. 9048

LAUDERDALE/NEWTON COUNTY (U.S. 80)

FMS CON: 102401/301000-302000

ADDENDUM

STATE	PROJECT NO.
MISS.	BR-0472-00(016)

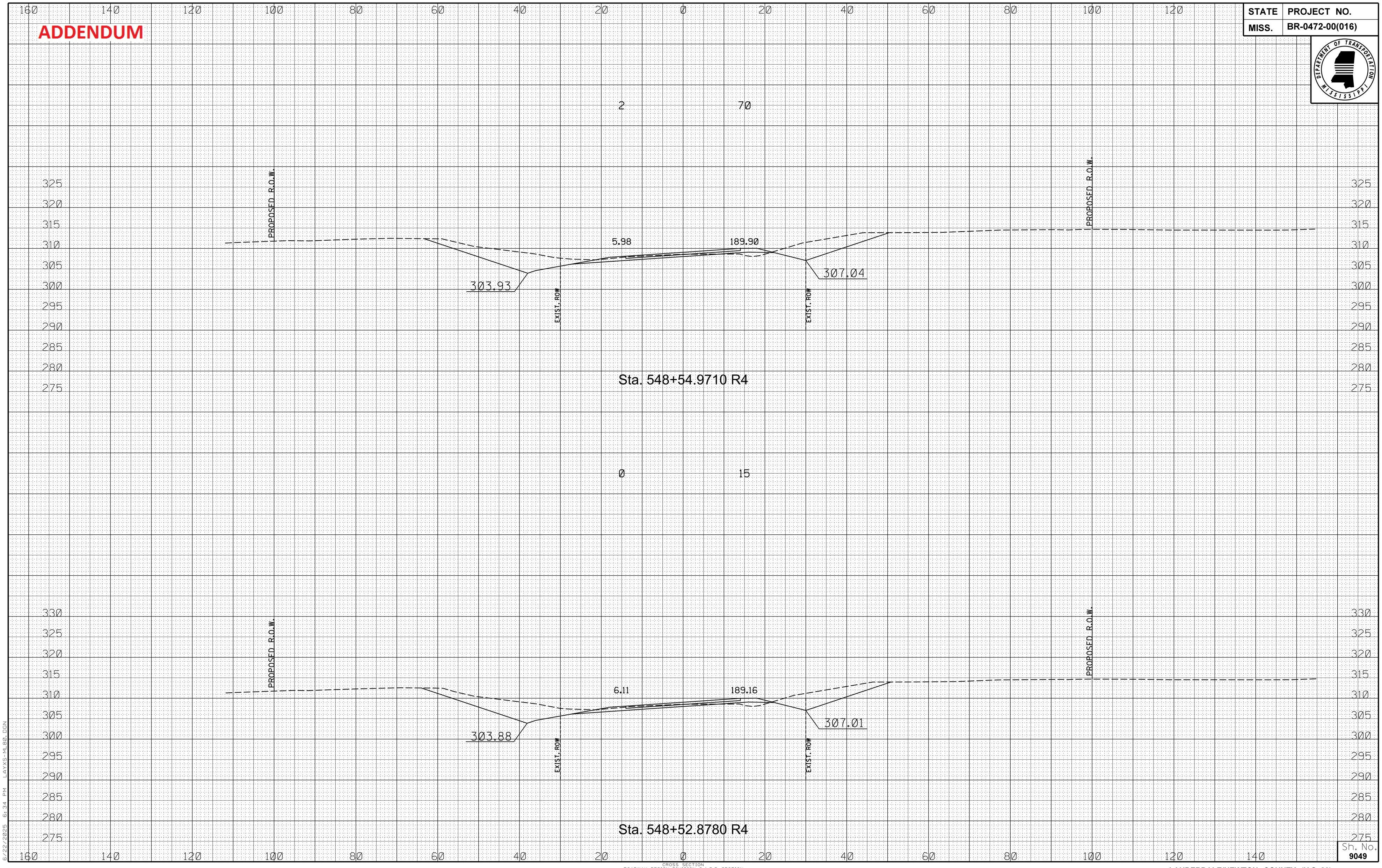

6/22/2025 6:34 PM LAYS-ML80.DGN

CROSS SECTION
ROADWAY DESIGN DIVISION C.A.D.D. SECTION
MISSISSIPPI DEPARTMENT OF TRANSPORTATION

Sh. No. 9049

LAUDERDALE/NEWTON COUNTY (U.S. 80)

FMS CON: 102401/301000-302000

ADDENDUM

STATE	PROJECT NO.
MISS.	BR-0472-00(016)

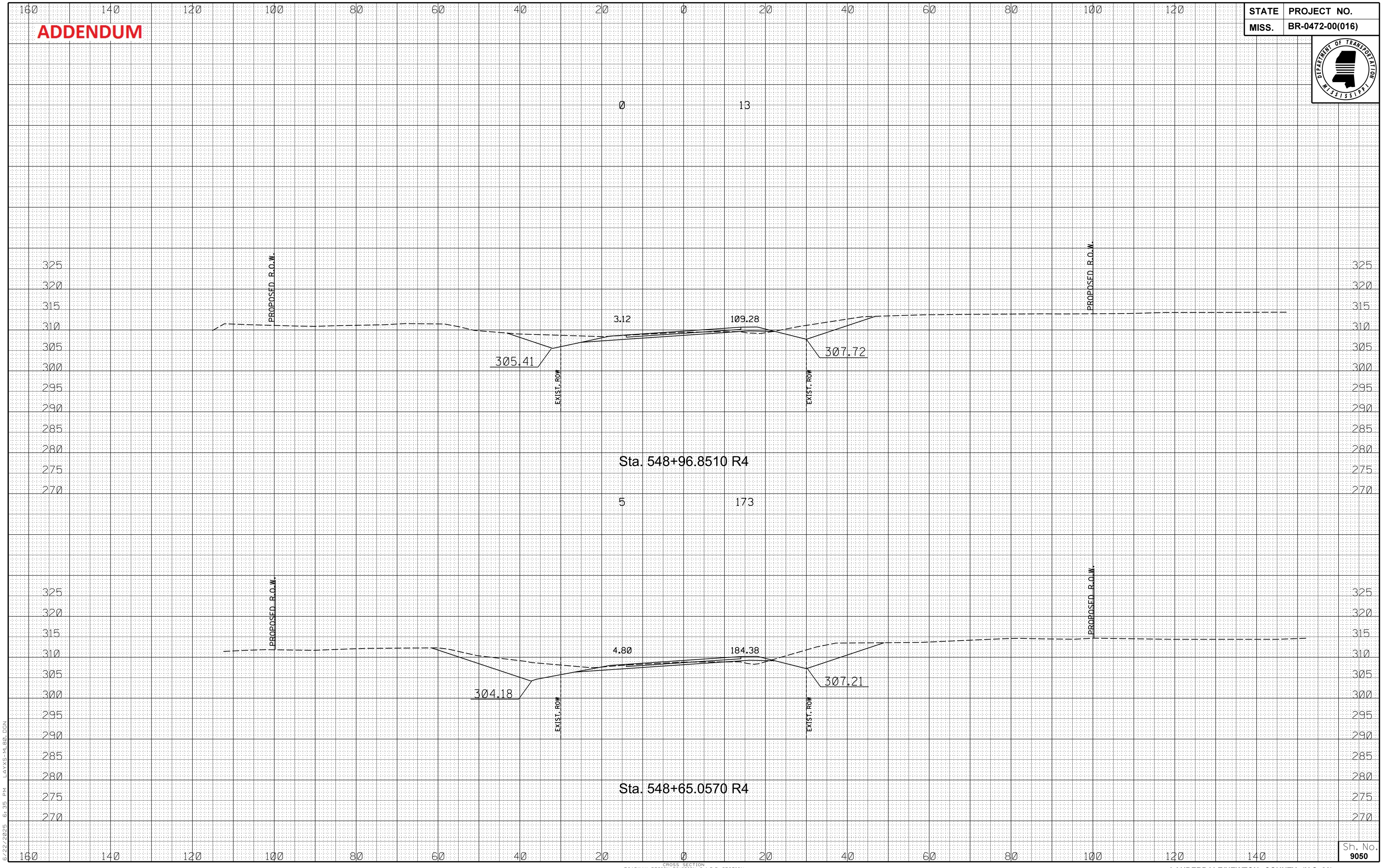

6/22/2025 6:35 PM LAYS-ML80.DGN

CROSS SECTION
ROADWAY DESIGN DIVISION C.A.D.D. SECTION
MISSISSIPPI DEPARTMENT OF TRANSPORTATION

Sh. No. 9050

LAUDERDALE/NEWTON COUNTY (U.S. 80)

ADDENDUM

STATE	PROJECT NO.
MISS.	BR-0472-00(016)

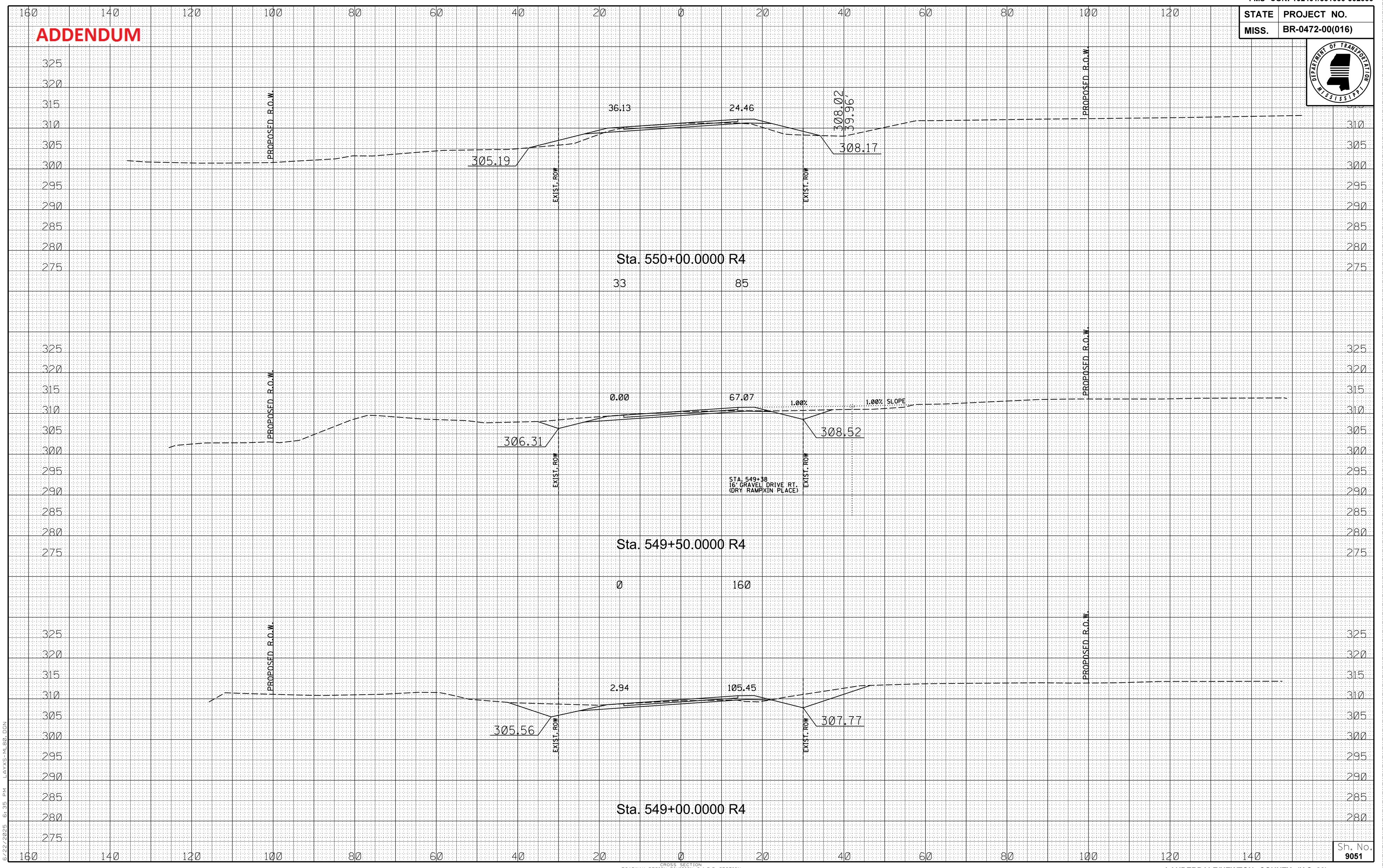

6/22/2025 6:35 PM LAYXS-ML80.DGN

CROSS SECTION
ROADWAY DESIGN DIVISION C.A.D.D. SECTION
MISSISSIPPI DEPARTMENT OF TRANSPORTATION

Sh. No. 9051

FMS CON: 102401/301000-302000

ADDENDUM

STATE	PROJECT NO.
MISS.	BR-0472-00(016)

EARTHWORK (PHASE III)

(FILL)		(CUT)	
PHASE III (LAUDERDALE COUNTY)	5,734	3,255	PHASE III (LAUDERDALE COUNTY)
82		69	

Sta. 551+00.0000 R4

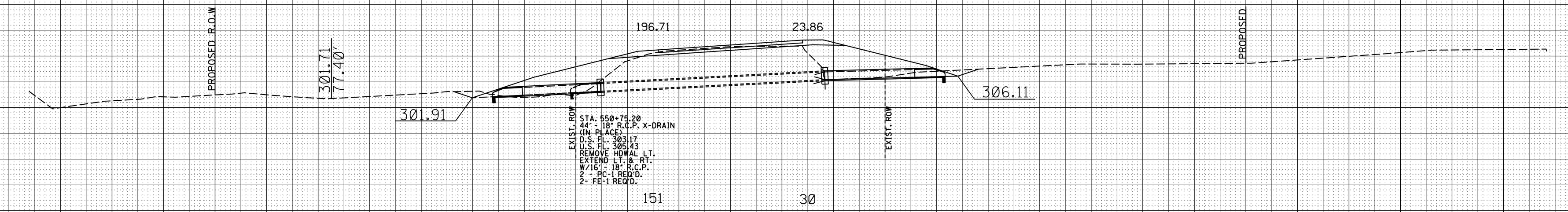

Sta. 550+75.2000 R4

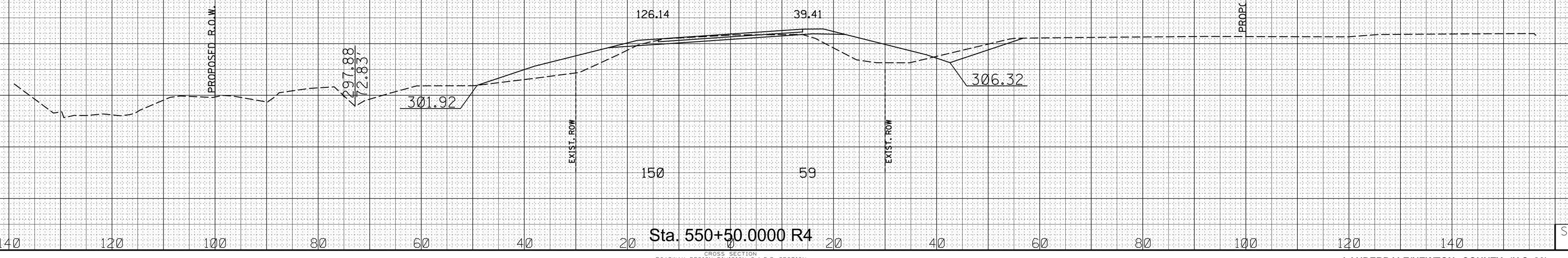

Sta. 550+50.0000 R4

6/22/2025 6:38 PM LAYS-ML80.DGN

CROSS SECTION
ROADWAY DESIGN DIVISION C.A.D.D. SECTION
MISSISSIPPI DEPARTMENT OF TRANSPORTATION

Sh. No. 9052

LAUDERDALE/NEWTON COUNTY (U.S. 80)

FMS CON: 102401/301000-302000

ADDENDUM

STATE	PROJECT NO.
MISS.	BR-0472-00(016)

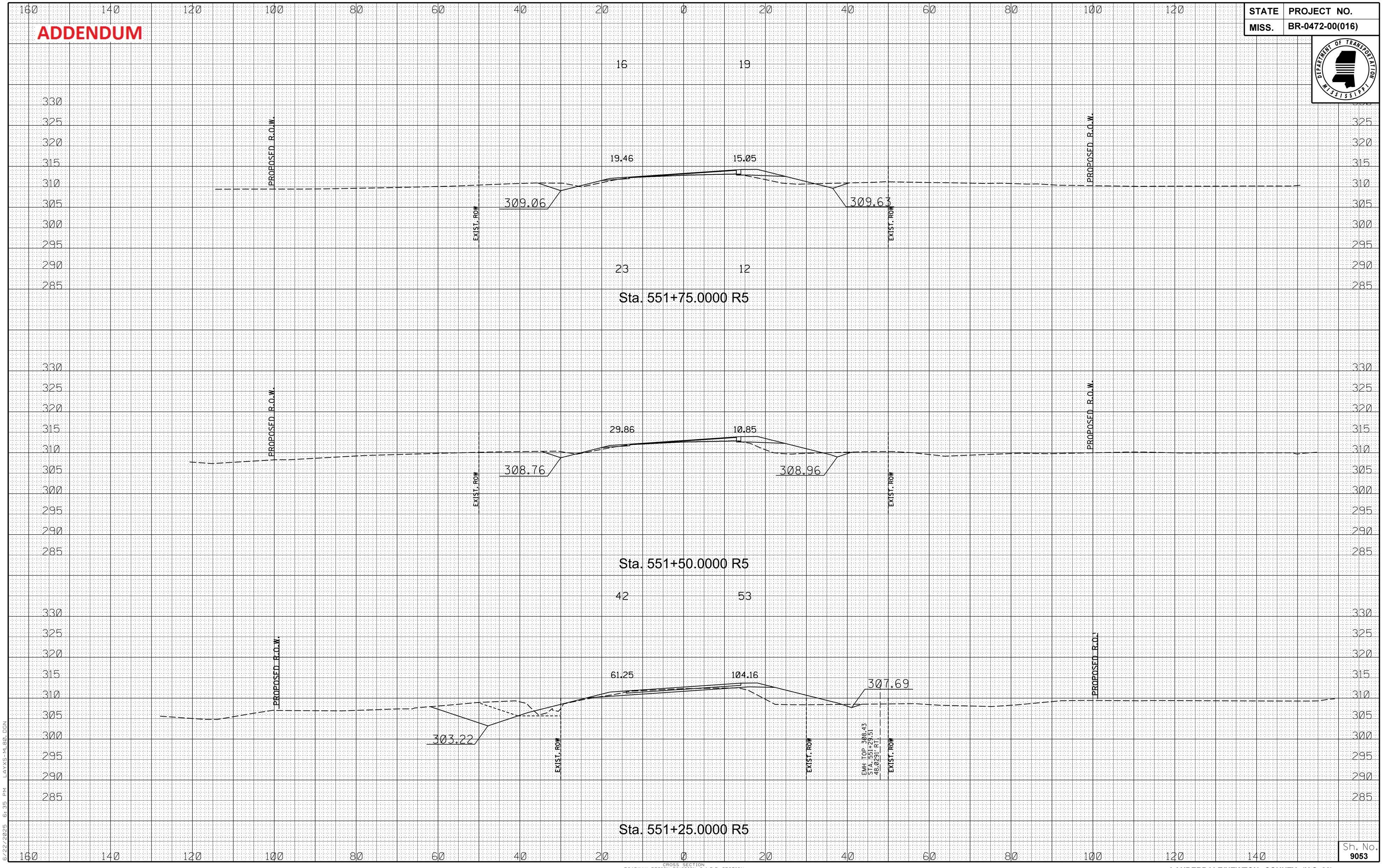

6/22/2025 6:38 PM LAYS-M80.DGN

CROSS SECTION
ROADWAY DESIGN DIVISION C.A.D.D. SECTION
MISSISSIPPI DEPARTMENT OF TRANSPORTATION

Sh. No. 9053

LAUDERDALE/NEWTON COUNTY (U.S. 80)

STATE	PROJECT NO.
MISS.	BR-0472-00(016)

ADDENDUM

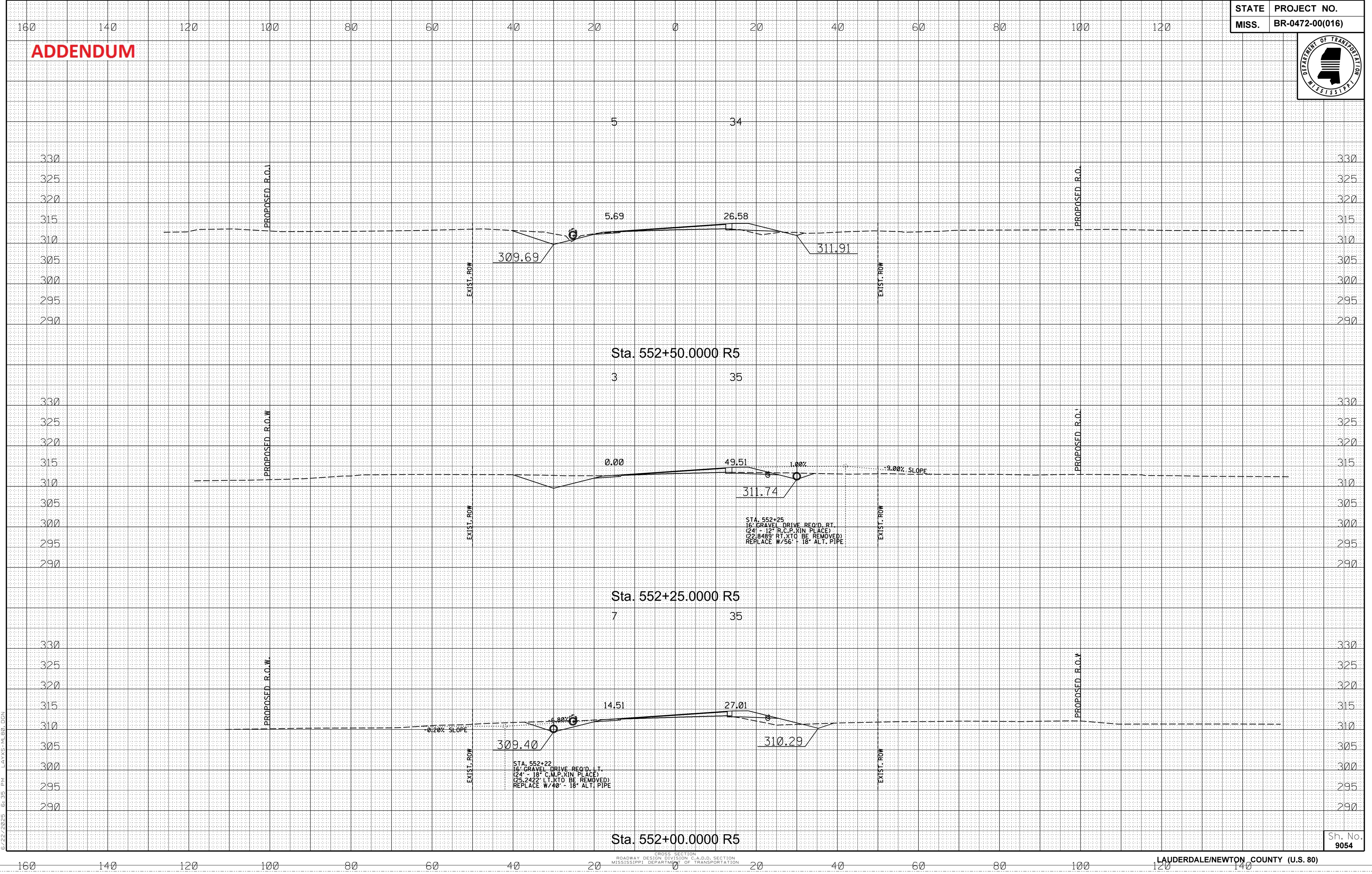

6/22/2025 6:35 PM LAYS-NL80.DGN

CROSS SECTION
ROADWAY DESIGN DIVISION C.A.D.D. SECTION
MISSISSIPPI DEPARTMENT OF TRANSPORTATION

Sh. No. 9054

LAUDERDALE/NEWTON COUNTY (U.S. 80)

STATE	PROJECT NO.
MISS.	BR-0472-00(016)

ADDENDUM

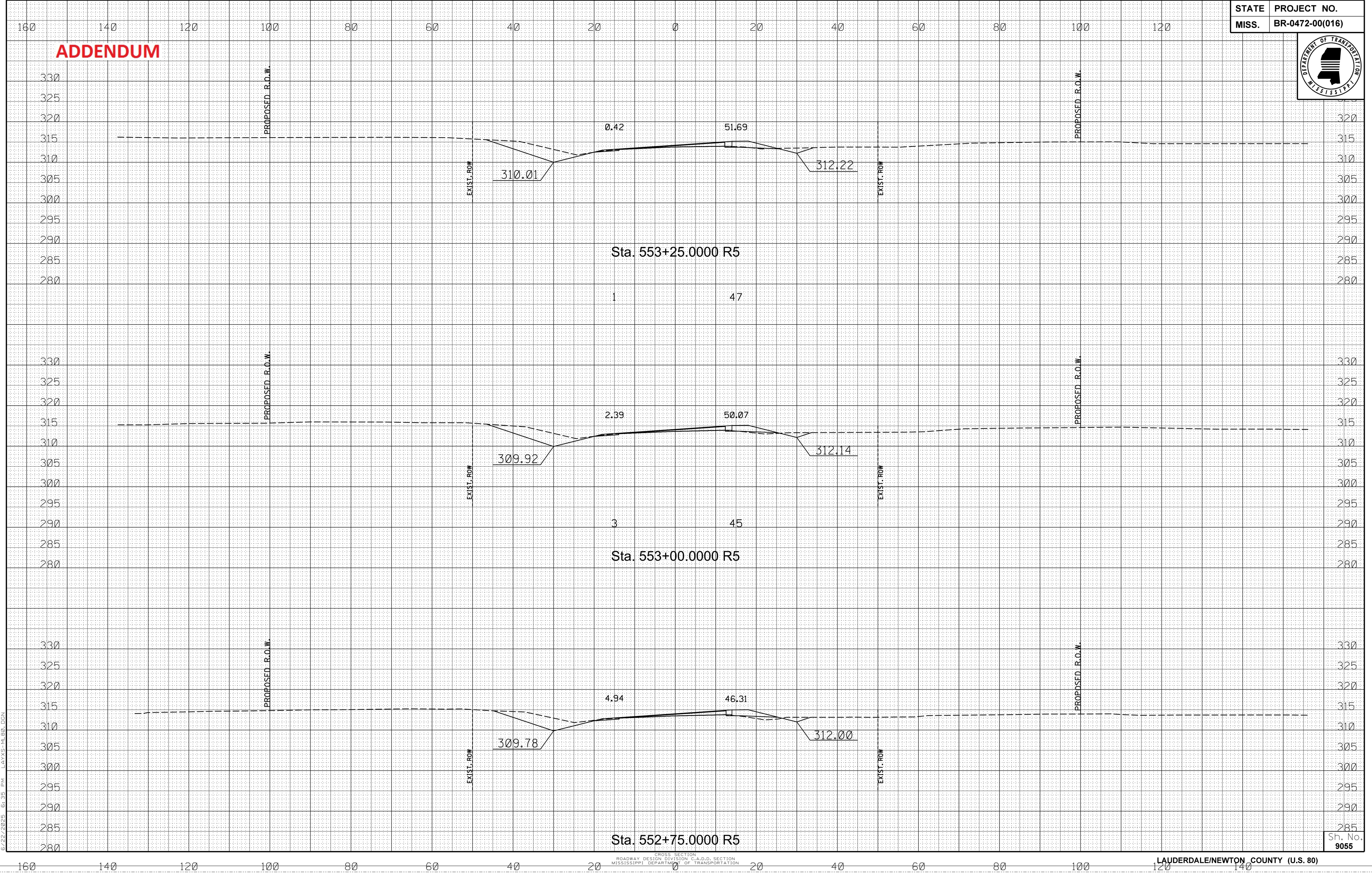

6/22/2025 6:35 PM LAYS-NL80.DGN

CROSS SECTION
ROADWAY DESIGN DIVISION C.A.D.D. SECTION
MISSISSIPPI DEPARTMENT OF TRANSPORTATION

Sh. No. 9055

LAUDERDALE/NEWTON COUNTY (U.S. 80)

FMS CON: 102401/301000-302000

ADDENDUM

STATE	PROJECT NO.
MISS.	BR-0472-00(016)

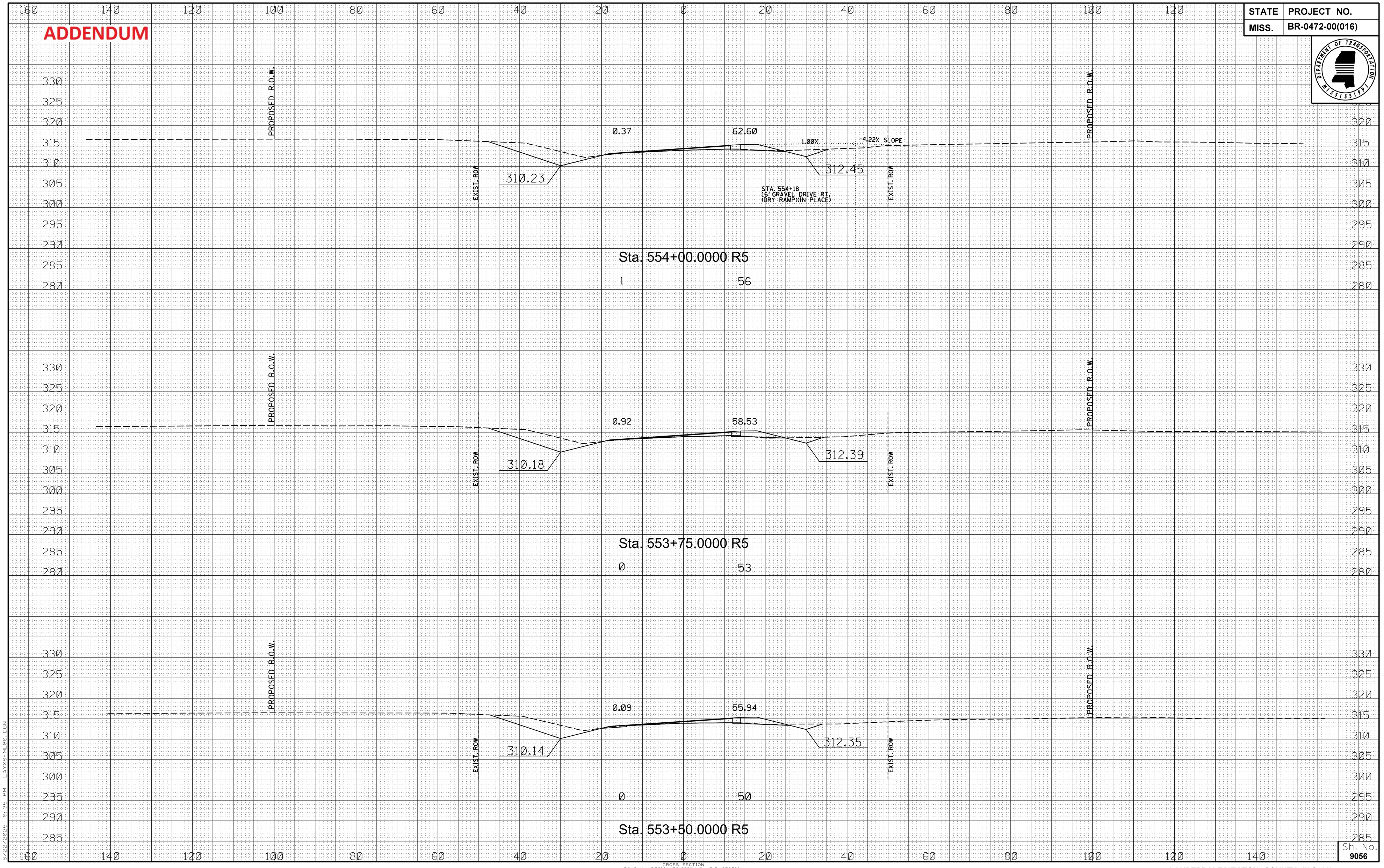

6/22/2025 6:35 PM LAYXS-ML80.DGN

CROSS SECTION
ROADWAY DESIGN DIVISION C.A.D.D. SECTION
MISSISSIPPI DEPARTMENT OF TRANSPORTATION

Sh. No. 9056

LAUDERDALE/NEWTON COUNTY (U.S. 80)

FMS CON: 102401/301000-302000

ADDENDUM

STATE	PROJECT NO.
MISS.	BR-0472-00(016)

Sh. No. 9057

6/22/2025 6:35 PM LAYXS-ML80.DGN

CROSS SECTION
ROADWAY DESIGN DIVISION C.A.D.D. SECTION
MISSISSIPPI DEPARTMENT OF TRANSPORTATION

LAUDERDALE/NEWTON COUNTY (U.S. 80)

FMS CON: 102401/301000-302000

STATE	PROJECT NO.
MISS.	BR-0472-00(016)

ADDENDUM

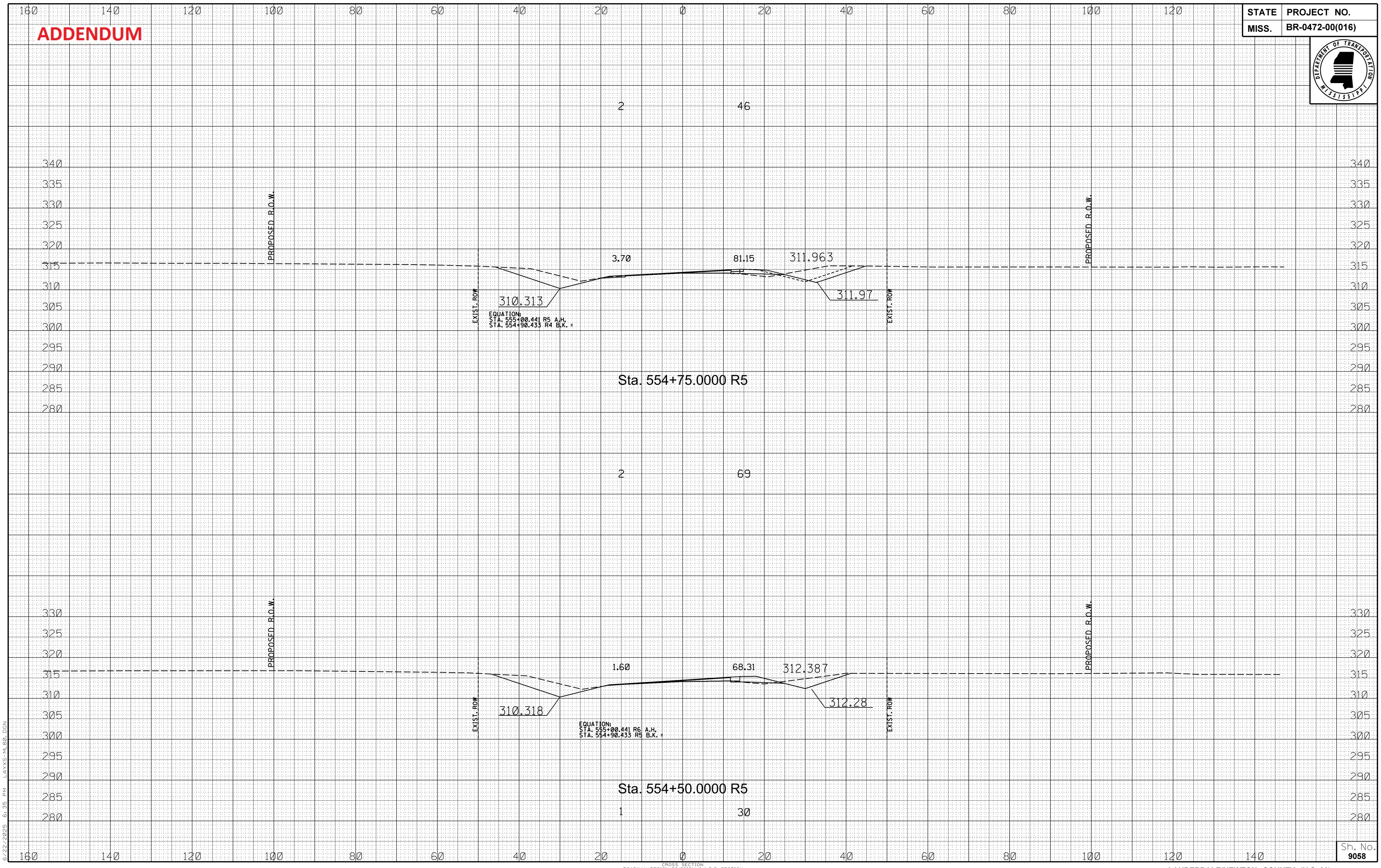

Sta. 554+75.0000 R5

Sta. 554+50.0000 R5

1 30

160 140 120 100 80 60 40 20 0 20 40 60 80 100 120 140

6/22/2025 6:35 PM LAYS-ML80.DGN

CROSS SECTION
ROADWAY DESIGN DIVISION C.A.D.D. SECTION
MISSISSIPPI DEPARTMENT OF TRANSPORTATION

Sh. No. 9058

LAUDERDALE/NEWTON COUNTY (U.S. 80)

FMS CON: 102401/301000-302000

ADDENDUM

STATE	PROJECT NO.
MISS.	BR-0472-00(016)

DEPARTMENT OF TRANSPORTATION MISSISSIPPI

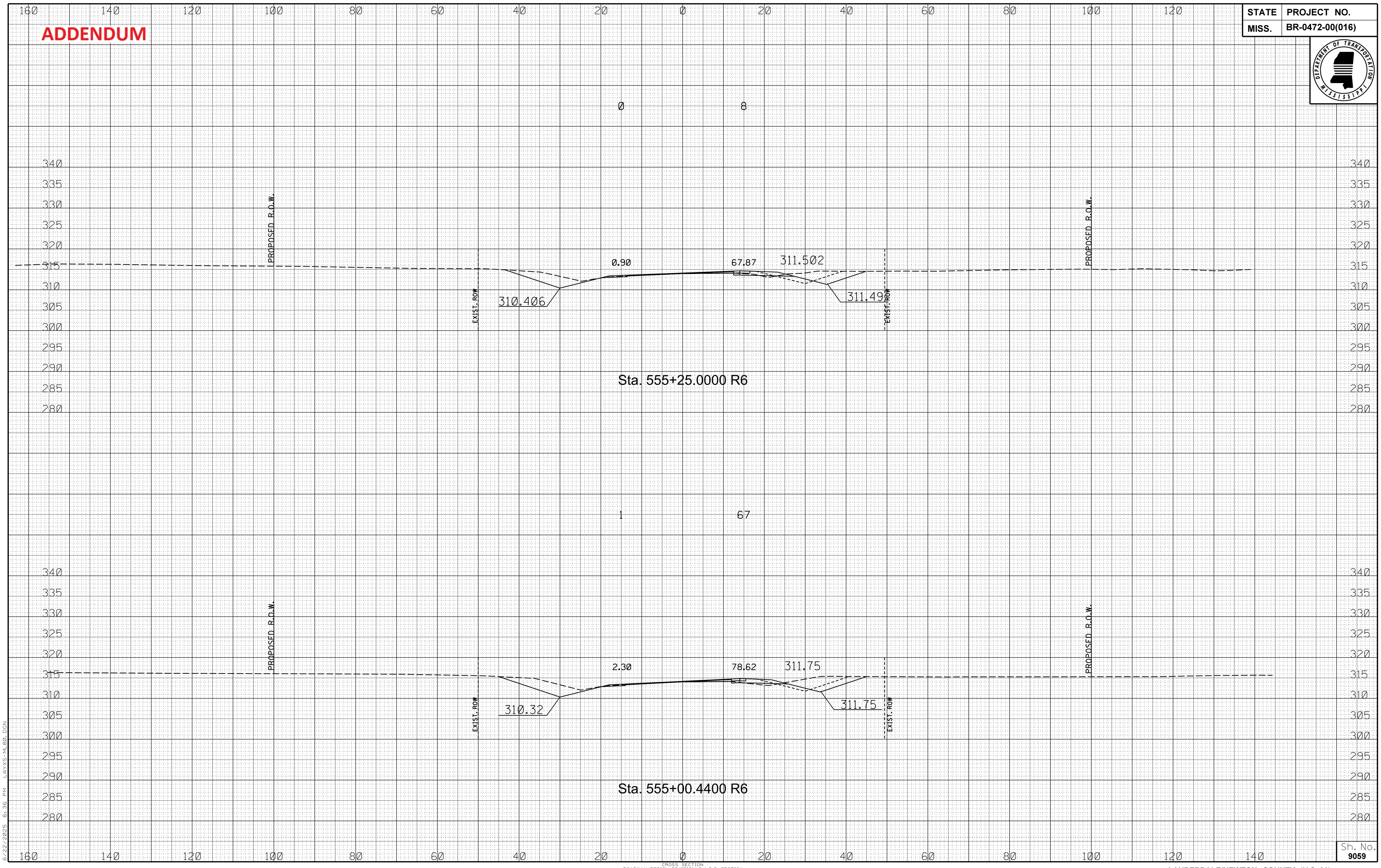

6/22/2025 6:36 PM LAYS-ML80.DGN

CROSS SECTION
ROADWAY DESIGN DIVISION C.A.D.D. SECTION
MISSISSIPPI DEPARTMENT OF TRANSPORTATION

Sh. No. 9059

LAUDERDALE/NEWTON COUNTY (U.S. 80)

FMS CON: 102401/301000-302000

ADDENDUM

STATE	PROJECT NO.
MISS.	BR-0472-00(016)

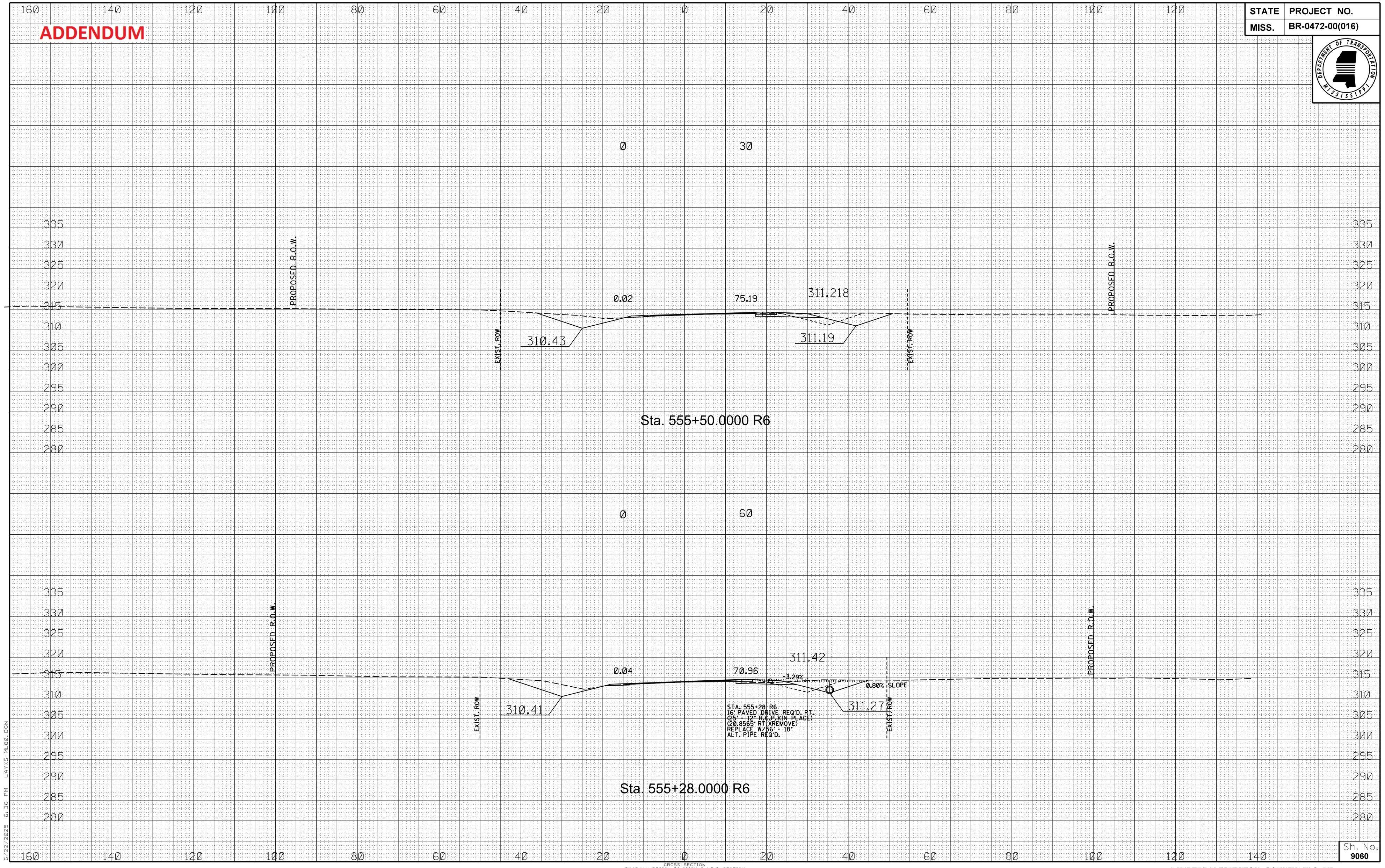

6/22/2025 6:36 PM LAYS-ML80.DGN

CROSS SECTION
ROADWAY DESIGN DIVISION C.A.D.D. SECTION
MISSISSIPPI DEPARTMENT OF TRANSPORTATION

Sh. No. 9060

LAUDERDALE/NEWTON COUNTY (U.S. 80)

FMS CON: 102401/301000-302000

STATE	PROJECT NO.
MISS.	BR-0472-00(016)

ADDENDUM

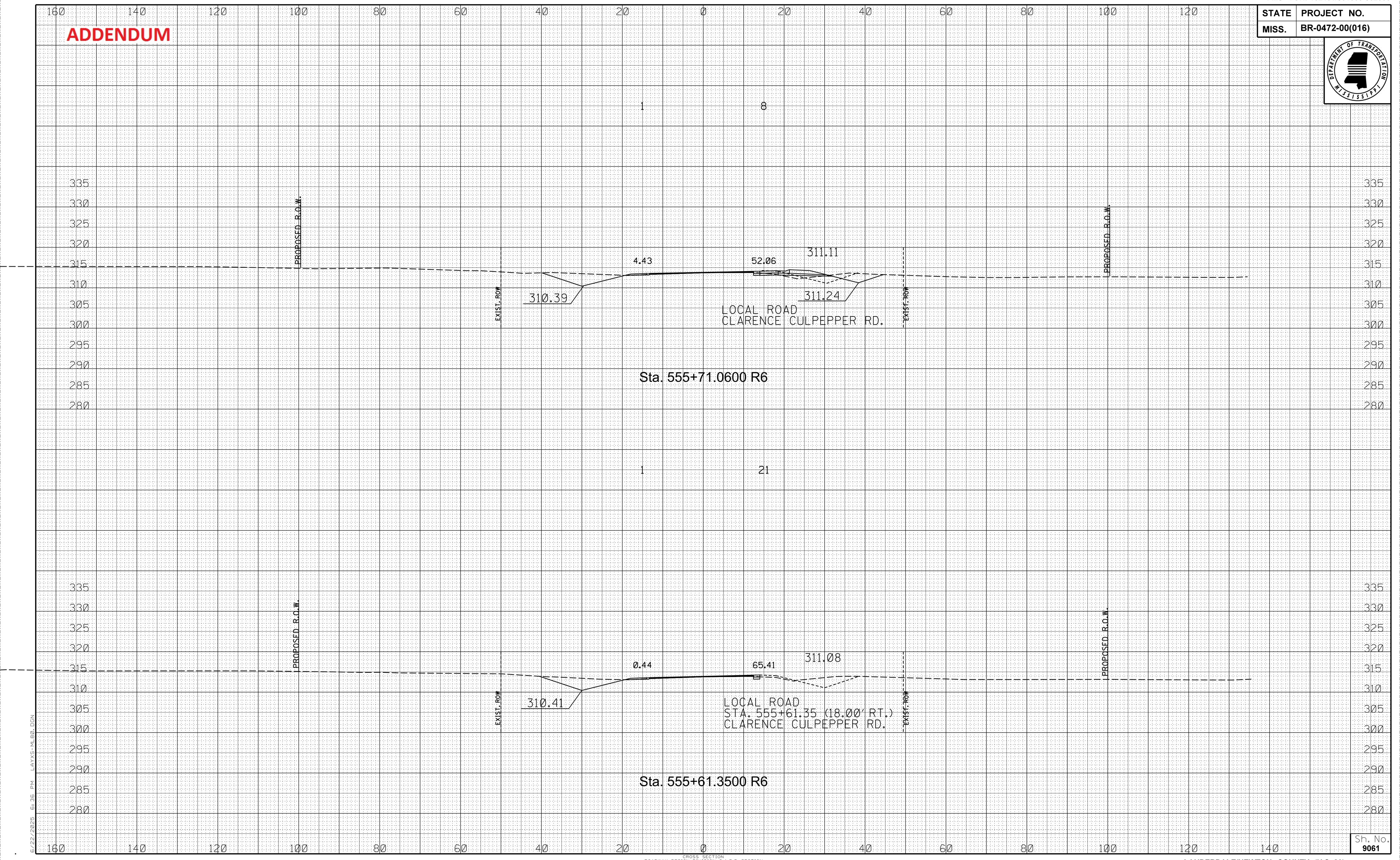

6/22/2025 6:36 PM LAYS-ML80.DGN

CROSS SECTION
ROADWAY DESIGN DIVISION C.A.D.D. SECTION
MISSISSIPPI DEPARTMENT OF TRANSPORTATION

Sh. No. 9061

LAUDERDALE/NEWTON COUNTY (U.S. 80)

FMS CON: 102401/301000-302000

STATE	PROJECT NO.
MISS.	BR-0472-00(016)

ADDENDUM

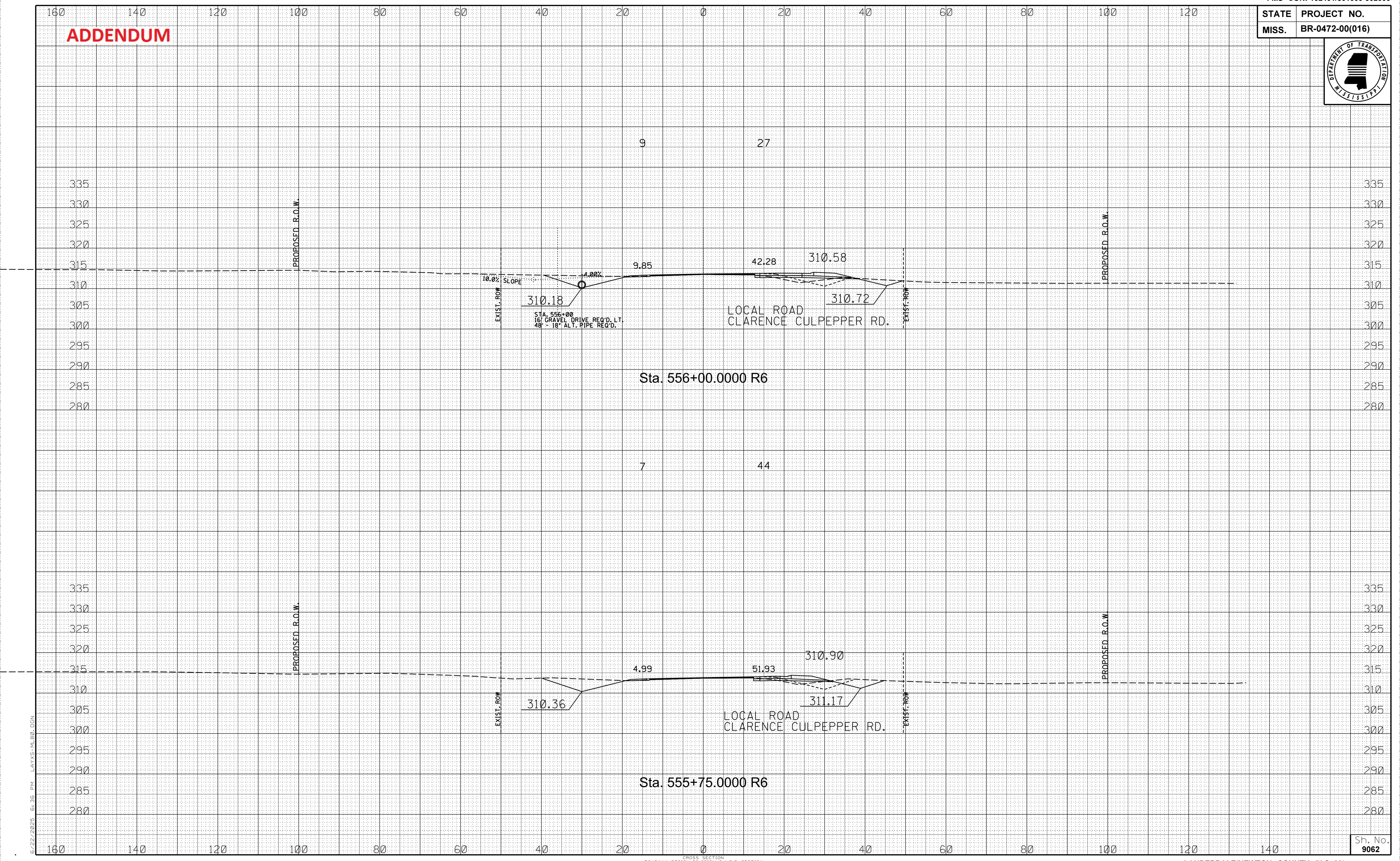

6/22/2025 6:36 PM LAYS-ML80.DGN

CROSS SECTION
ROADWAY DESIGN DIVISION C.A.D.D. SECTION
MISSISSIPPI DEPARTMENT OF TRANSPORTATION

Sh. No. 9062

LAUDERDALE/NEWTON COUNTY (U.S. 80)

FMS CON: 102401/301000-302000

STATE	PROJECT NO.
MISS.	BR-0472-00(016)

ADDENDUM

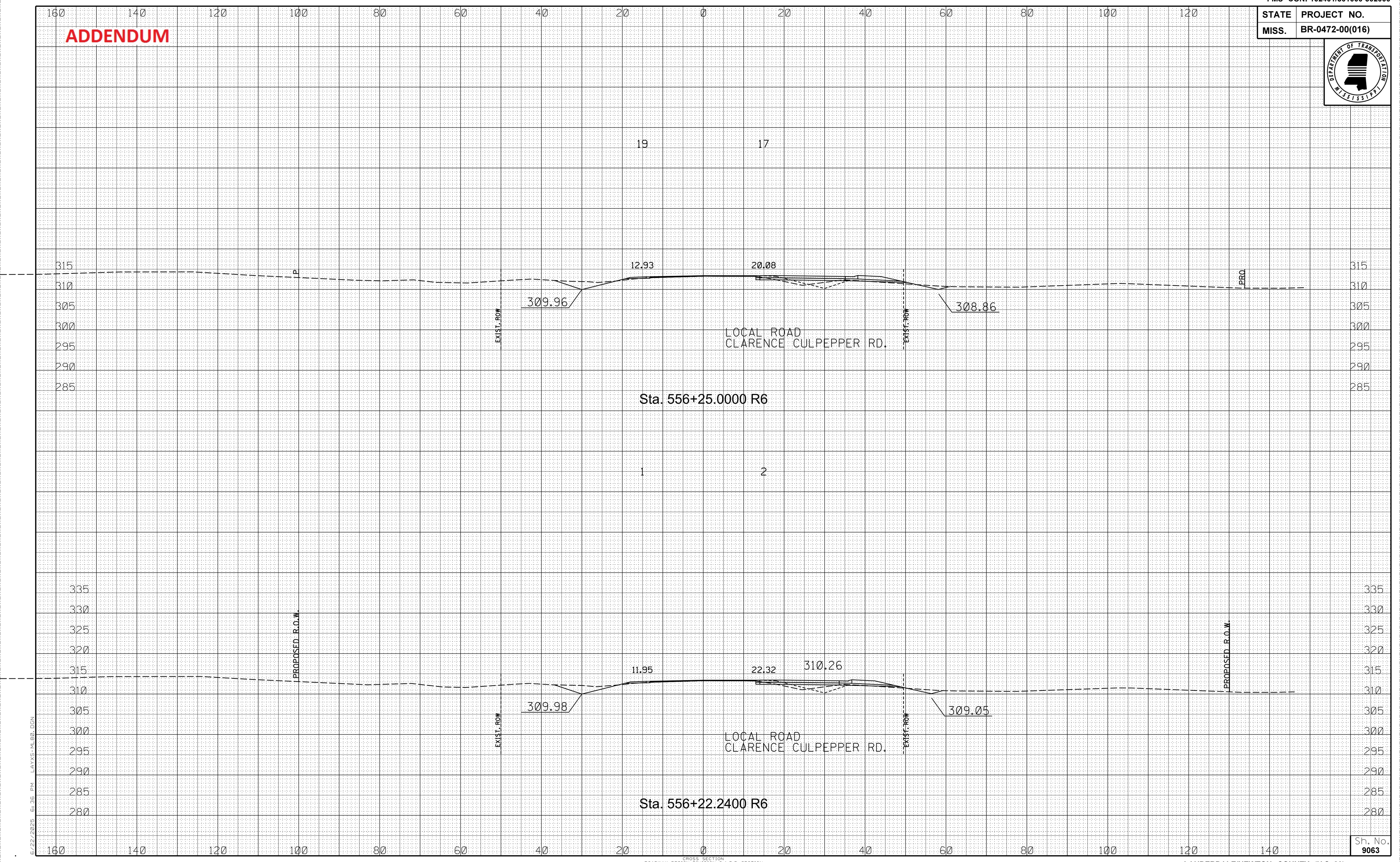

6/22/2025 6:36 PM LAYS-ML80.DGN

CROSS SECTION
ROADWAY DESIGN DIVISION C.A.D.D. SECTION
MISSISSIPPI DEPARTMENT OF TRANSPORTATION

Sh. No. 9063

LAUDERDALE/NEWTON COUNTY (U.S. 80)

FMS CON: 102401/301000-302000

ADDENDUM

STATE	PROJECT NO.
MISS.	BR-0472-00(016)

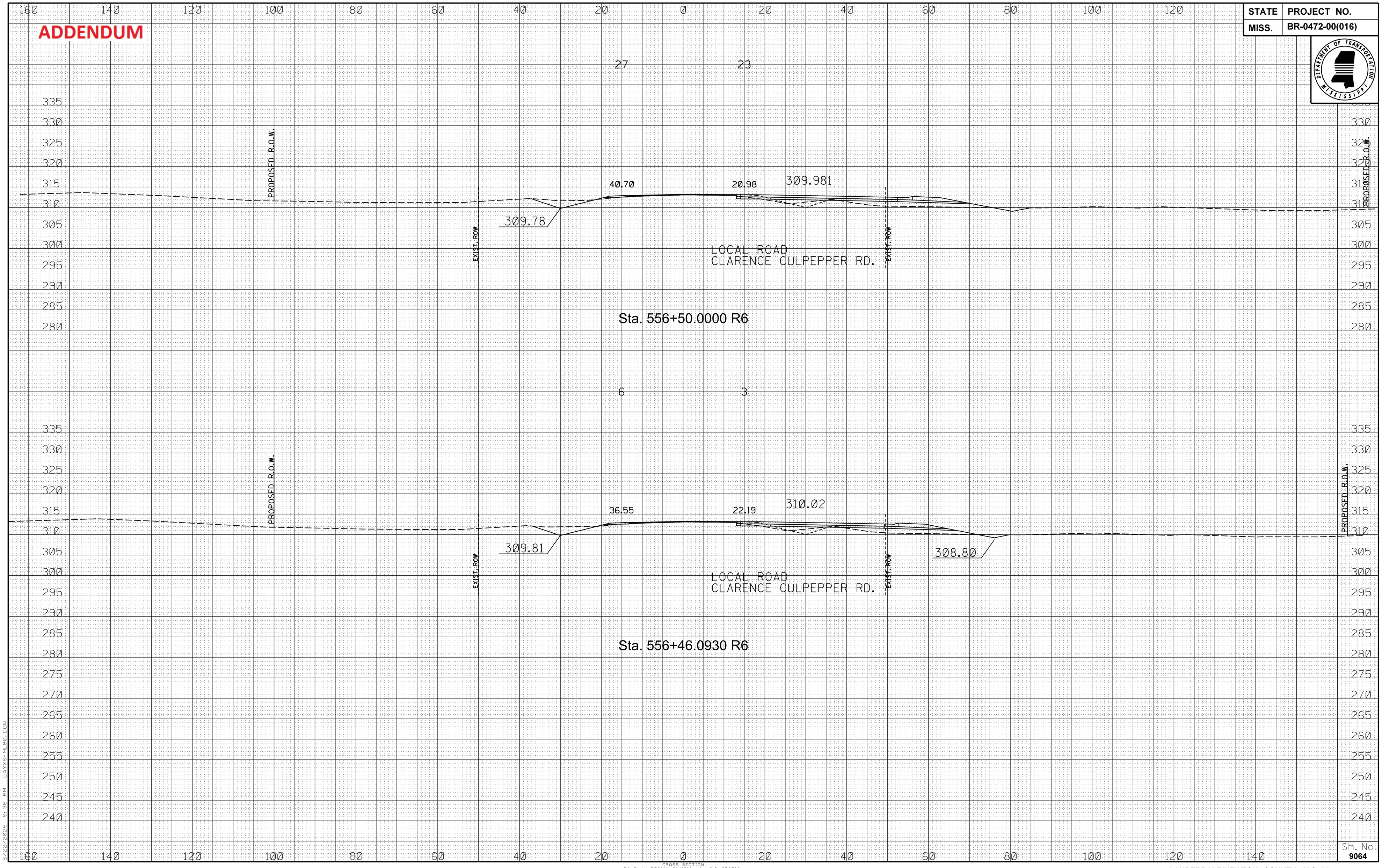

6/22/2025 6:36 PM LAYS-ML80.DGN

CROSS SECTION
ROADWAY DESIGN DIVISION C.A.D.D. SECTION
MISSISSIPPI DEPARTMENT OF TRANSPORTATION

Sh. No. 9064

LAUDERDALE/NEWTON COUNTY (U.S. 80)

FMS CON: 102401/301000-302000

ADDENDUM

STATE	PROJECT NO.
MISS.	BR-0472-00(016)

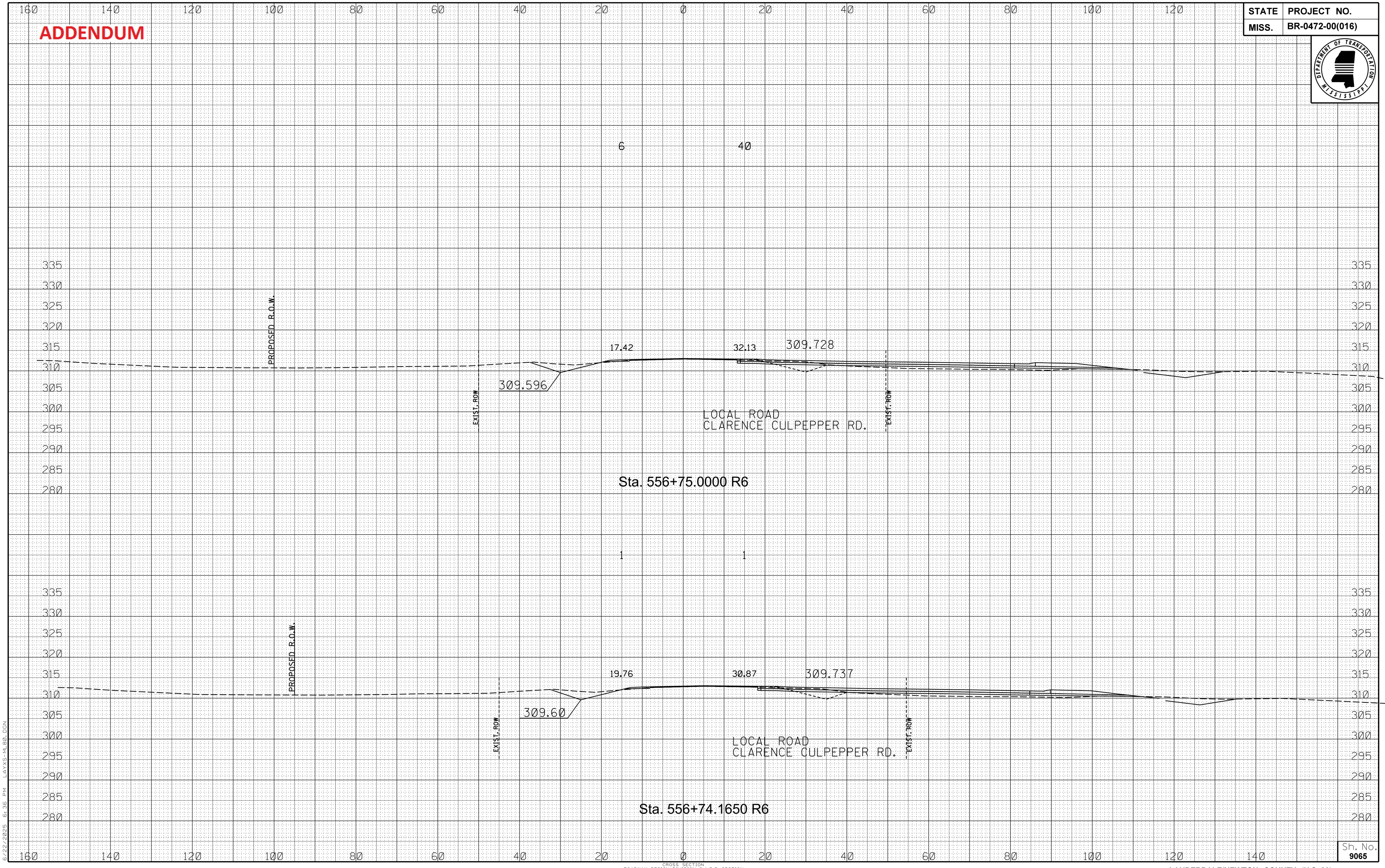

6/22/2025 6:36 PM LAYS-ML80.DGN

CROSS SECTION
ROADWAY DESIGN DIVISION C.A.D.D. SECTION
MISSISSIPPI DEPARTMENT OF TRANSPORTATION

Sh. No. 9065

LAUDERDALE/NEWTON COUNTY (U.S. 80)

FMS CON: 102401/301000-302000

ADDENDUM

STATE	PROJECT NO.
MISS.	BR-0472-00(016)

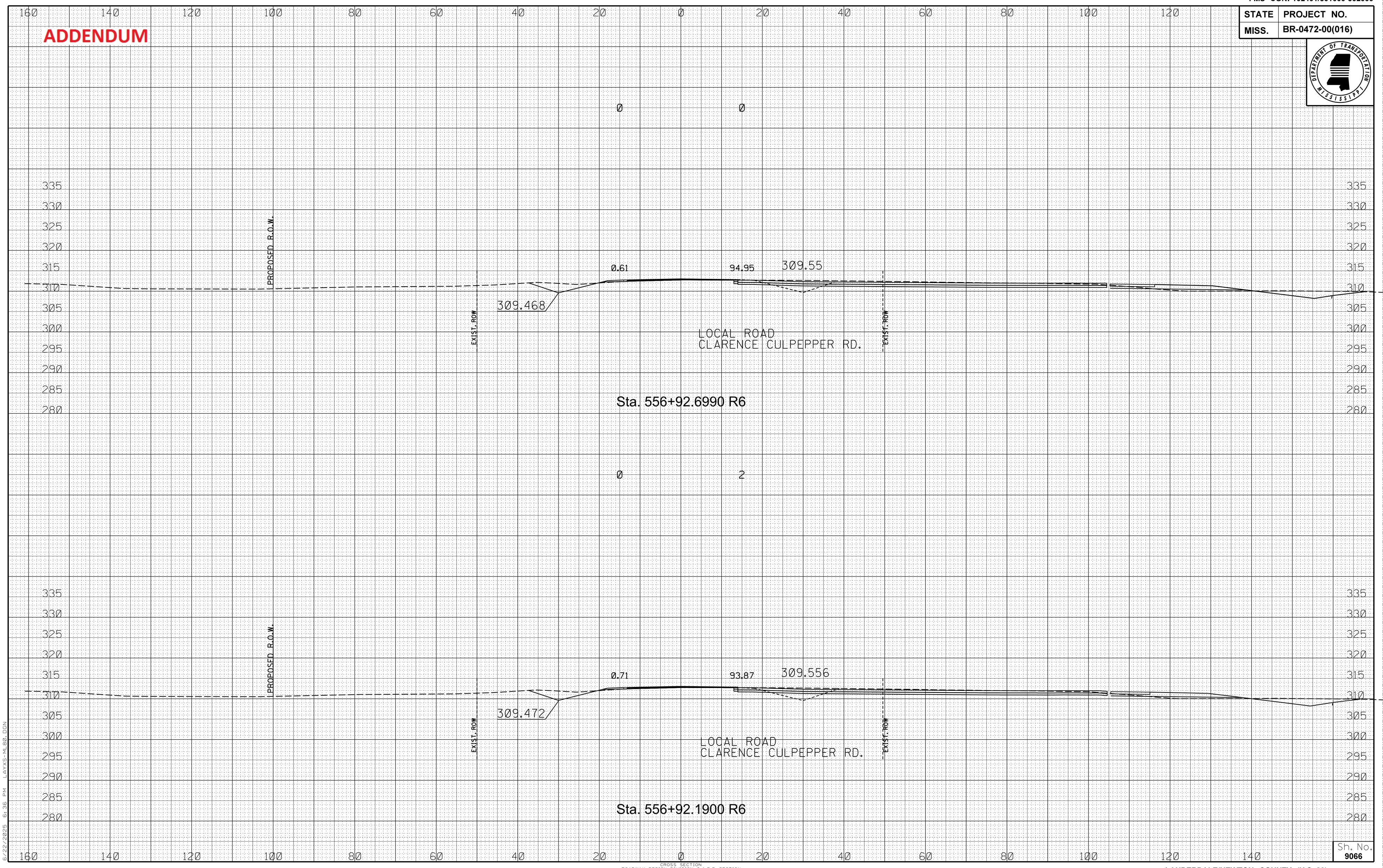

6/22/2025 6:36 PM LAYS-ML80.DGN

CROSS SECTION
ROADWAY DESIGN DIVISION C.A.D.D. SECTION
MISSISSIPPI DEPARTMENT OF TRANSPORTATION

Sh. No. 9066

LAUDERDALE/NEWTON COUNTY (U.S. 80)

FMS CON: 102401/301000-302000

ADDENDUM

STATE	PROJECT NO.
MISS.	BR-0472-00(016)

PHASE II 185 Ø 4

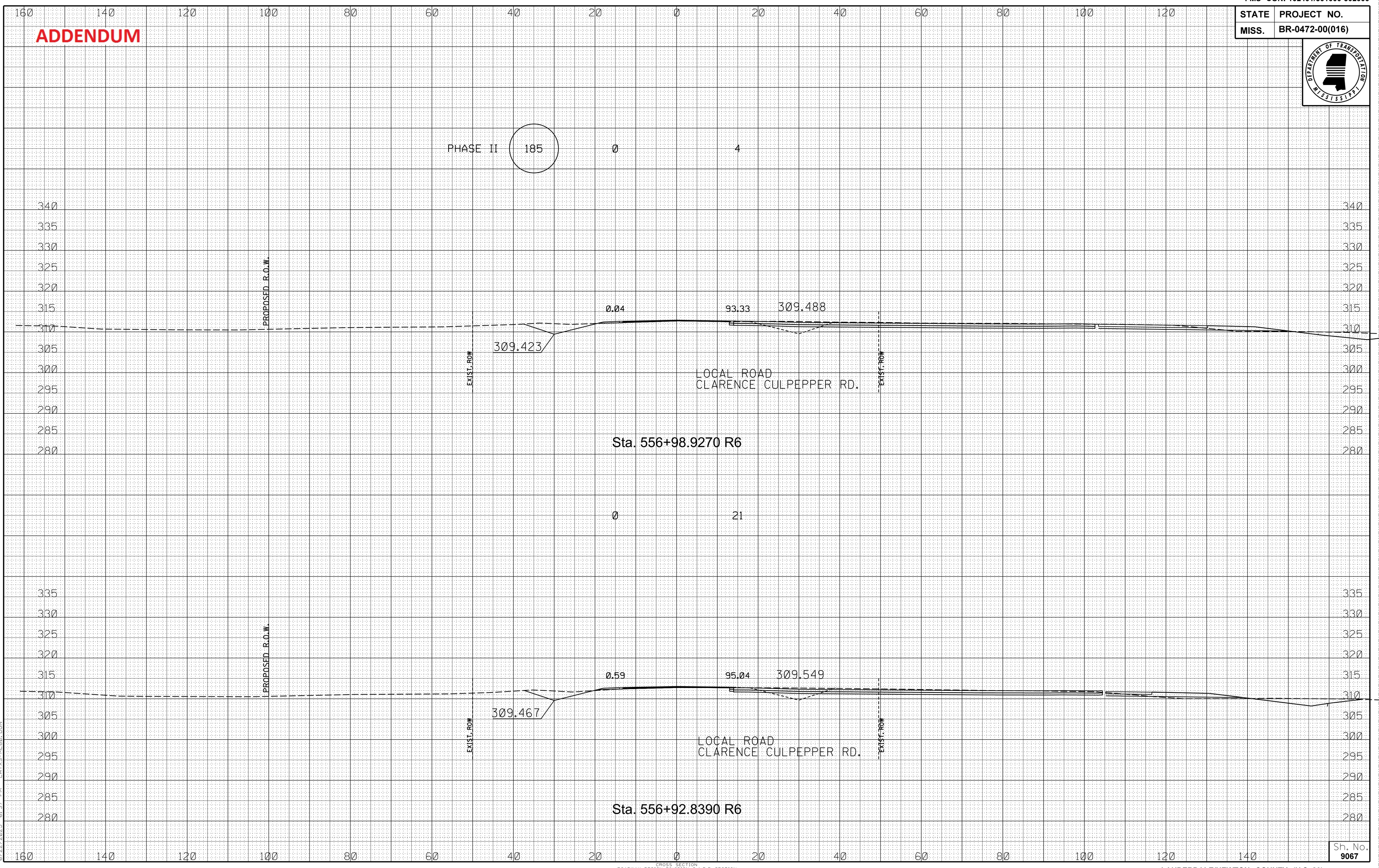

Sta. 556+98.9270 R6

Ø 21

Sta. 556+92.8390 R6

6/22/2025 6:37 PM LAYS-ML80.DGN

CROSS SECTION
ROADWAY DESIGN DIVISION C.A.D.D. SECTION
MISSISSIPPI DEPARTMENT OF TRANSPORTATION

Sh. No. 9067

LAUDERDALE/NEWTON COUNTY (U.S. 80)

FMS CON: 102401/301000-302000

ADDENDUM

STATE	PROJECT NO.
MISS.	BR-0472-00(016)

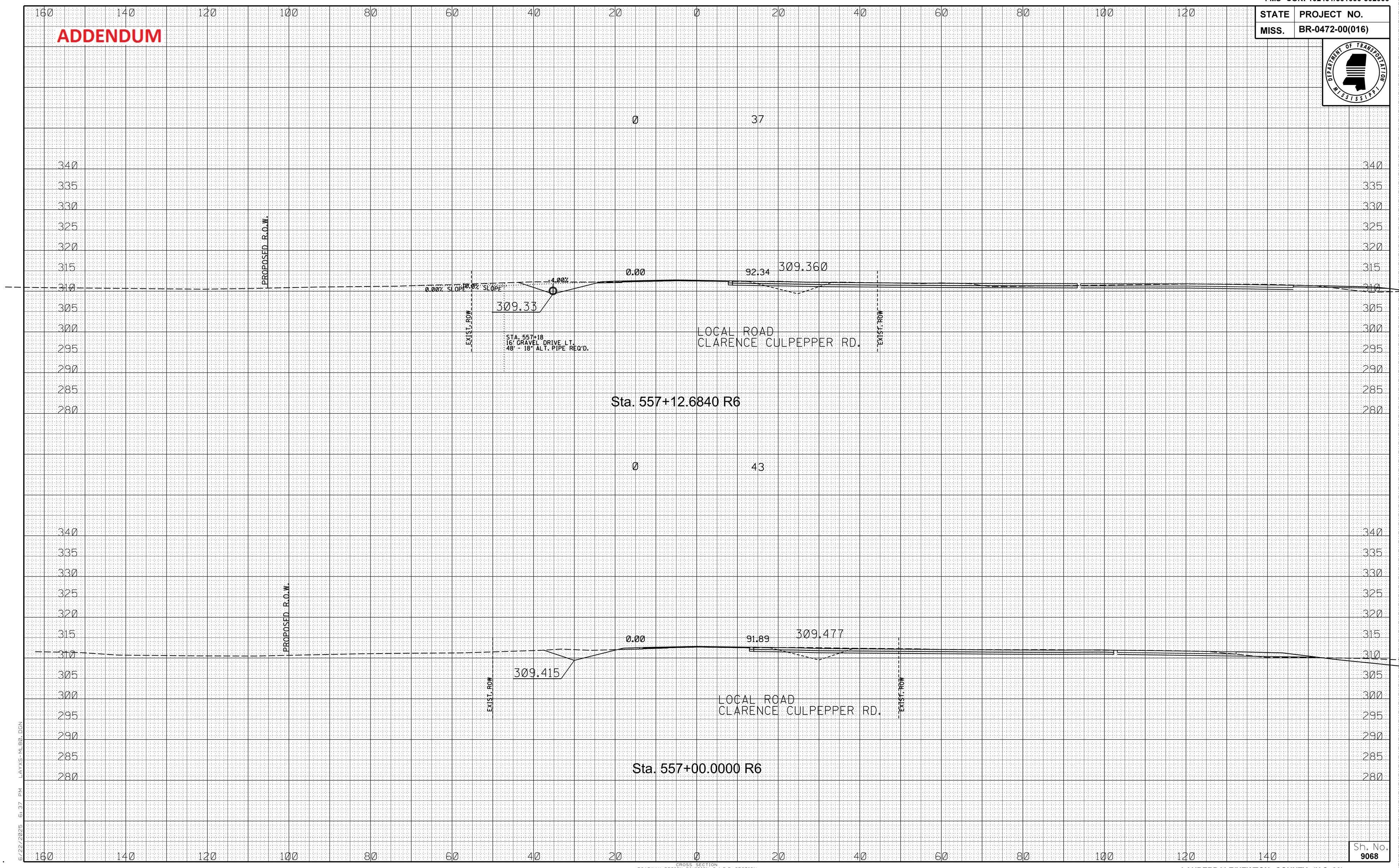

6/22/2025 6:37 PM LAYS-ML80.DGN

CROSS SECTION
ROADWAY DESIGN DIVISION C.A.D.D. SECTION
MISSISSIPPI DEPARTMENT OF TRANSPORTATION

Sh. No. 9068

LAUDERDALE/NEWTON COUNTY (U.S. 80)

FMS CON: 102401/301000-302000

STATE	PROJECT NO.
MISS.	BR-0472-00(016)

ADDENDUM

EARTHWORK (PHASE II)

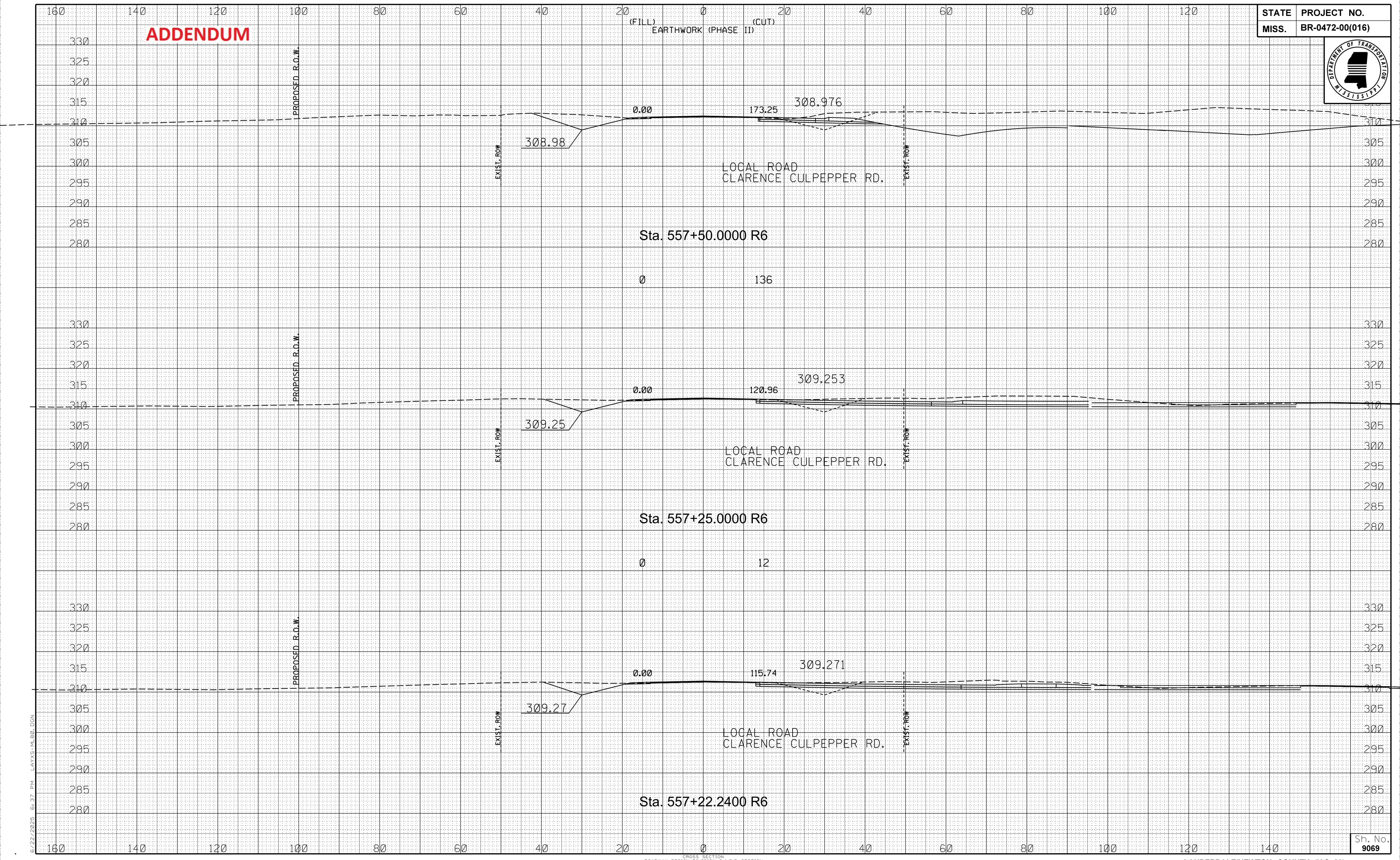

6/22/2025 6:37 PM LAYS-ML80.DGN

CROSS SECTION
ROADWAY DESIGN DIVISION C.A.D.D. SECTION
MISSISSIPPI DEPARTMENT OF TRANSPORTATION

Sh. No. 9069

LAUDERDALE/NEWTON COUNTY (U.S. 80)

FMS CON: 102401/301000-302000

STATE	PROJECT NO.
MISS.	BR-0472-00(016)

ADDENDUM

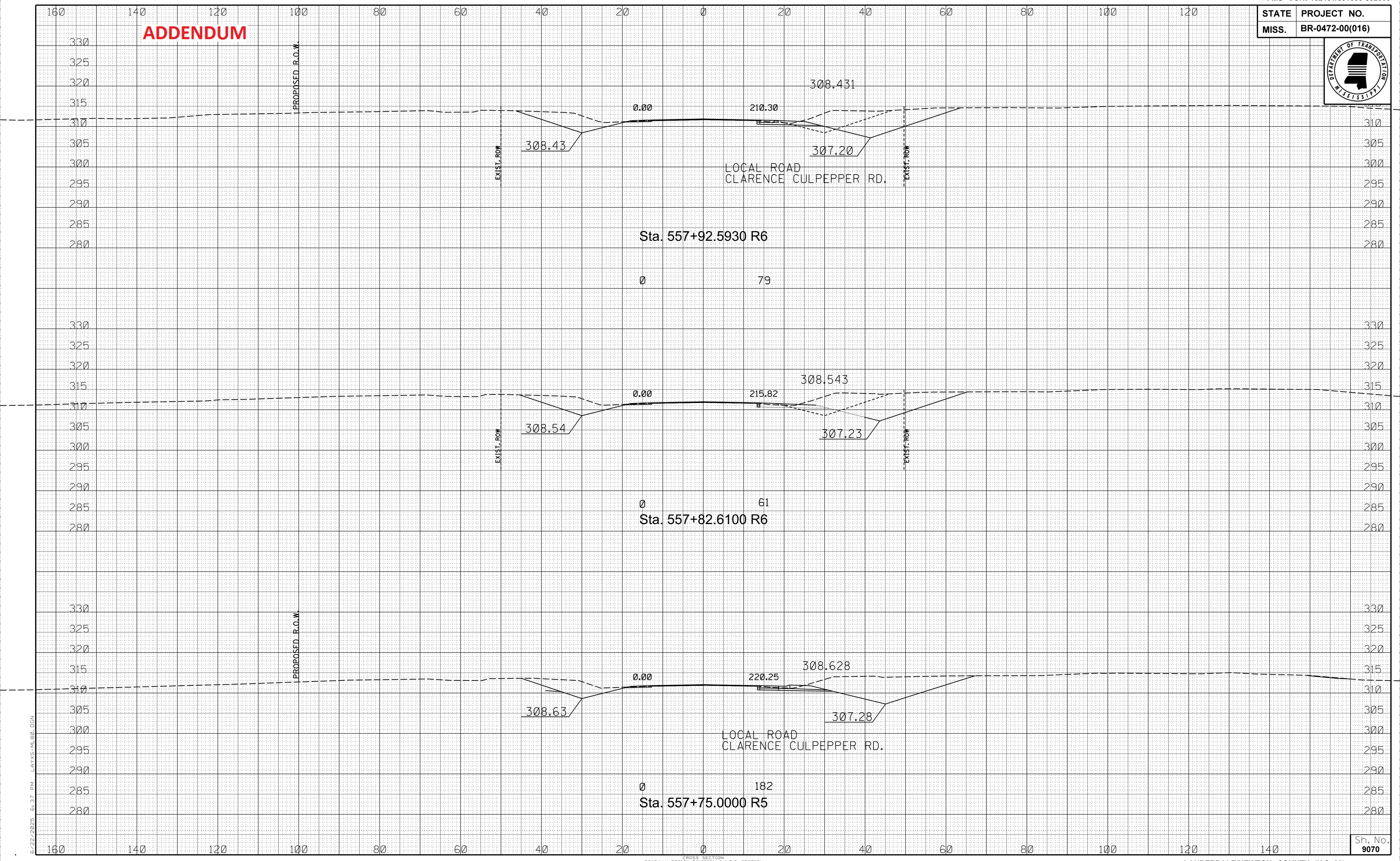

6/22/2025 6:37 PM LAYXS-ML80.DGN

CROSS SECTION
ROADWAY DESIGN DIVISION C.A.D.D. SECTION
MISSISSIPPI DEPARTMENT OF TRANSPORTATION

Sh. No. 9070

LAUDERDALE/NEWTON COUNTY (U.S. 80)

FMS CON: 102401/301000-302000

STATE	PROJECT NO.
MISS.	BR-0472-00(016)

ADDENDUM

EARTHWORK (PHASE I)

(FILL)	(CUT)
0	483

PROPOSED R.O.W.

EXIST. ROW

308.348

0.00

242.57

308.35

307.18

Sta. 558+00.0000 R6

EARTHWORK (PHASE III)

(FILL)	(CUT)
0	45

1.666 PHASE III (NEWTON CO.)

308.408

0.00

211.34

308.41

307.19

LOCAL ROAD
STA. 557+82.61 (18.00' RT.)
CLARENCE CULPEPPER RD.

(FILL)	(CUT)
0	16

Sta. 557+94.6450 R6

6/22/2025 6:37 PM LAYS-ML80.DGN

CROSS SECTION
ROADWAY DESIGN DIVISION C.A.D.D. SECTION
MISSISSIPPI DEPARTMENT OF TRANSPORTATION

Sh. No. 9071

LAUDERDALE/NEWTON COUNTY (U.S. 80)

FMS CON: 102401/301000-302000

STATE	PROJECT NO.
MISS.	BR-0472-00(016)

ADDENDUM

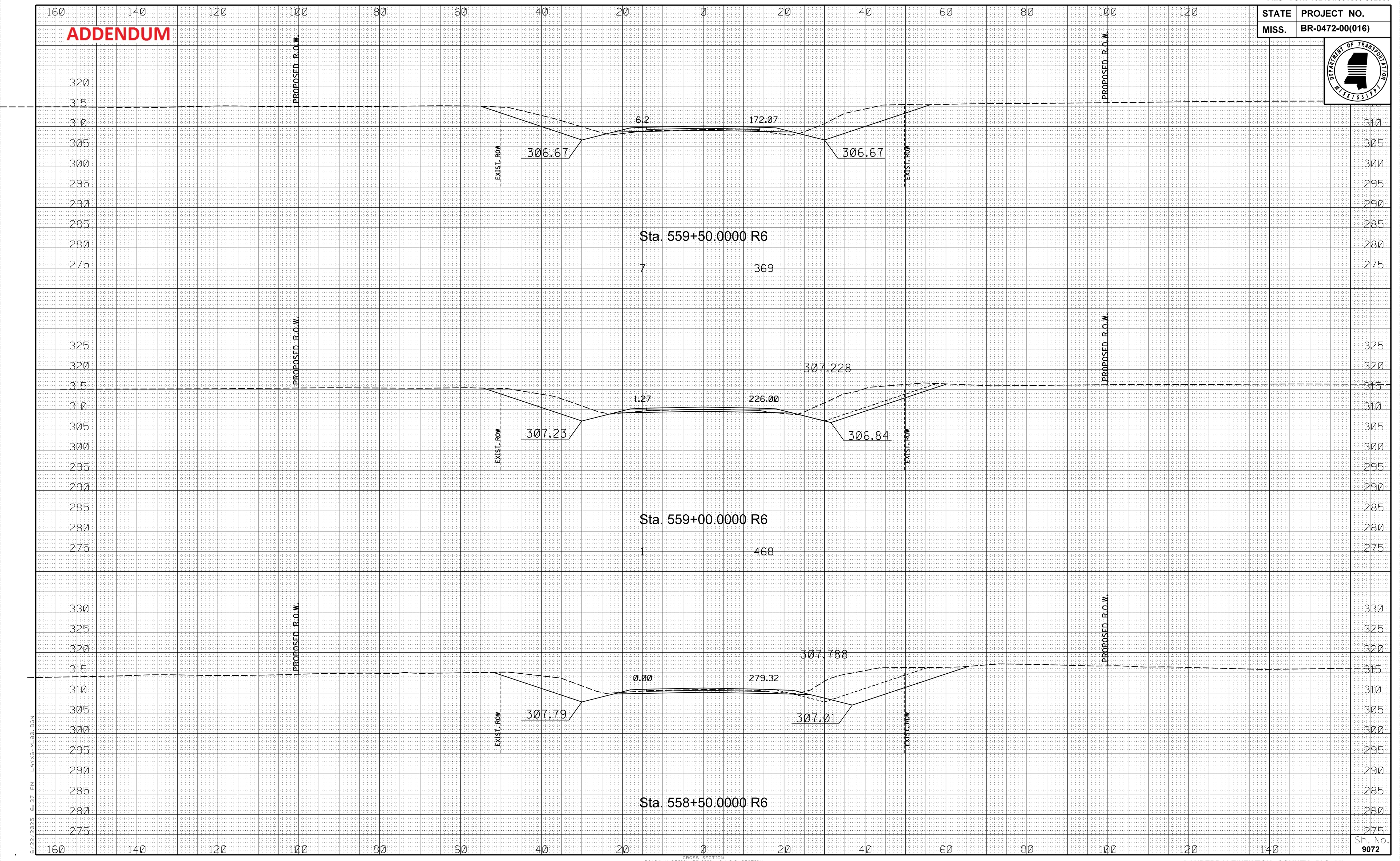

6/22/2025 6:37 PM LAYXS-ML80.DGN

CROSS SECTION
ROADWAY DESIGN DIVISION C.A.D.D. SECTION
MISSISSIPPI DEPARTMENT OF TRANSPORTATION

Sh. No. 9072

LAUDERDALE/NEWTON COUNTY (U.S. 80)

FMS CON: 102401/301000-302000

STATE	PROJECT NO.
MISS.	BR-0472-00(016)

ADDENDUM

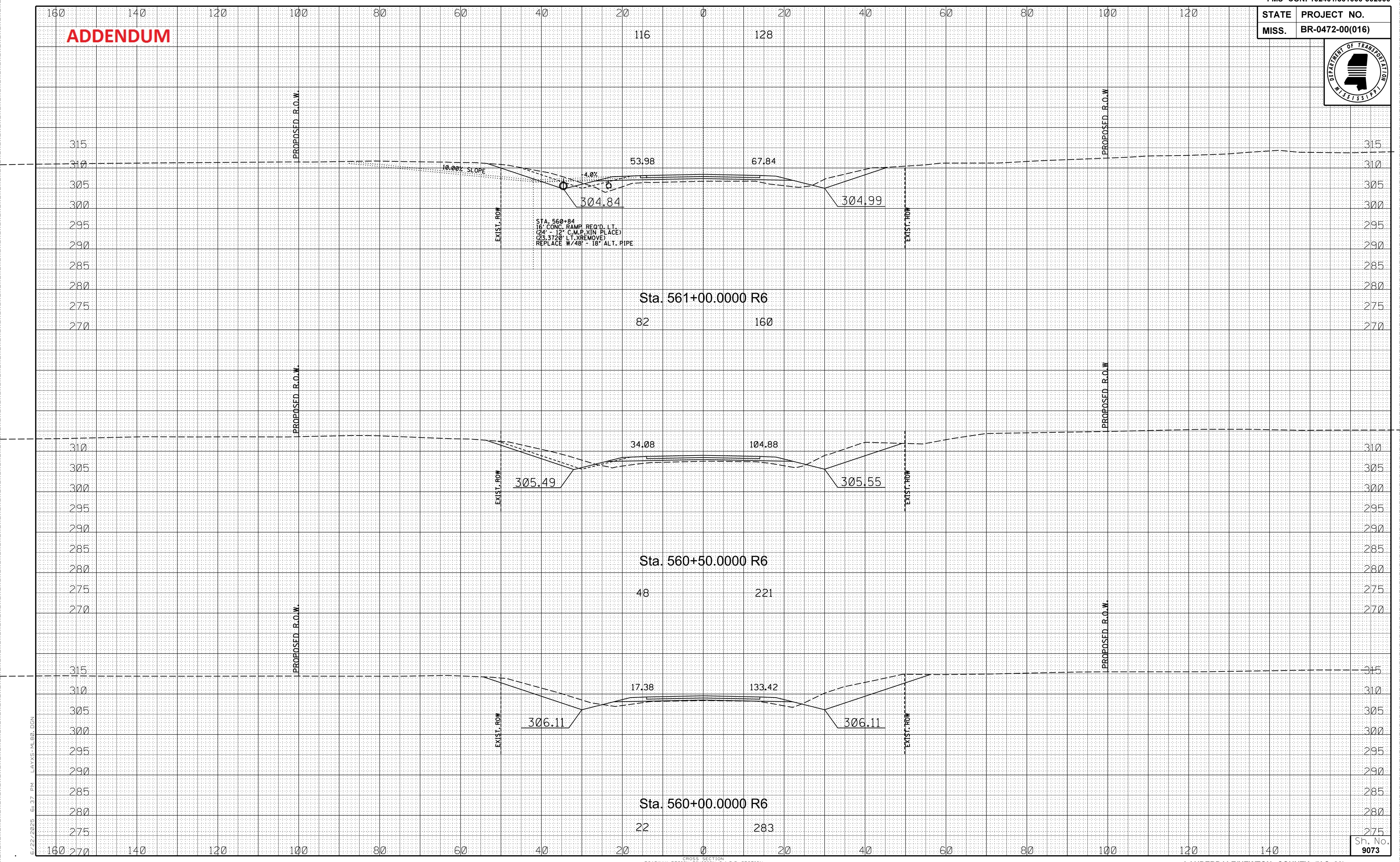

6/22/2025 6:37 PM LAYXS-NL80.DGN

CROSS SECTION
ROADWAY DESIGN DIVISION C.A.D.D. SECTION
MISSISSIPPI DEPARTMENT OF TRANSPORTATION

Sh. No. 9073

LAUDERDALE/NEWTON COUNTY (U.S. 80)

FMS CON: 102401/301000-302000

ADDENDUM

STATE	PROJECT NO.
MISS.	BR-0472-00(016)

DEPARTMENT OF TRANSPORTATION MISSISSIPPI

Sta. 562+73.774
LOCAL ROAD
PINE FOREST RD.
72' - 24" R.C.P. REQ'D.
W/ 2 - 24" FE-1

302.84
304.06'

106.66
239.68

302.28
303.44

EXIST. ROW
EXIST. ROW
PROPOSED R.O.W.

Sta. 562+50.0000 R6

173
450

79.94
245.83

303.69
303.87

LOCAL ROAD
PINE FOREST RD.

EXIST. ROW
EXIST. ROW
PROPOSED R.O.W.

Sta. 562+00.0000 R6

140
293

71.74
70.09

304.21
304.43

EXIST. ROW
EXIST. ROW
PROPOSED R.O.W.

Sta. 561+50.0000 R6

6/23/2025 6:37 PM LAYXS-1M_80.DGN

CROSS SECTION
ROADWAY DESIGN DIVISION C.A.D.D. SECTION
MISSISSIPPI DEPARTMENT OF TRANSPORTATION

Sh. No. 9074

LAUDERDALE/NEWTON COUNTY (U.S. 80)

FMS CON: 102401/301000-302000

STATE	PROJECT NO.
MISS.	BR-0472-00(016)

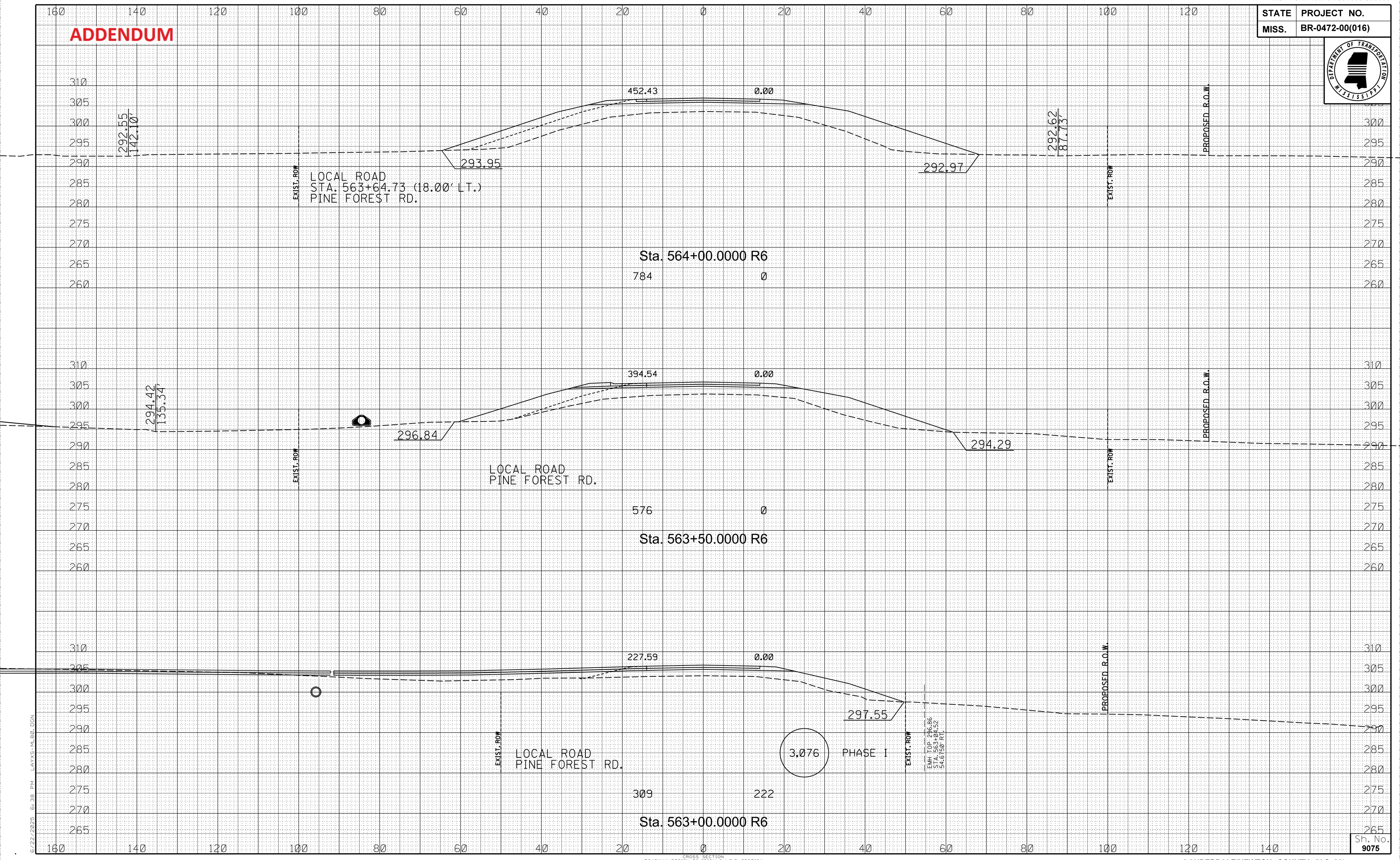

Sh. No. 9075

CROSS SECTION
ROADWAY DESIGN DIVISION C.A.D.D. SECTION
MISSISSIPPI DEPARTMENT OF TRANSPORTATION

LAUDERDALE/NEWTON COUNTY (U.S. 80)

6/22/2025 6:38 PM LAYXS-ML80.DGN

FMS CON: 102401/301000-302000

STATE	PROJECT NO.
MISS.	BR-0472-00(016)

ADDENDUM

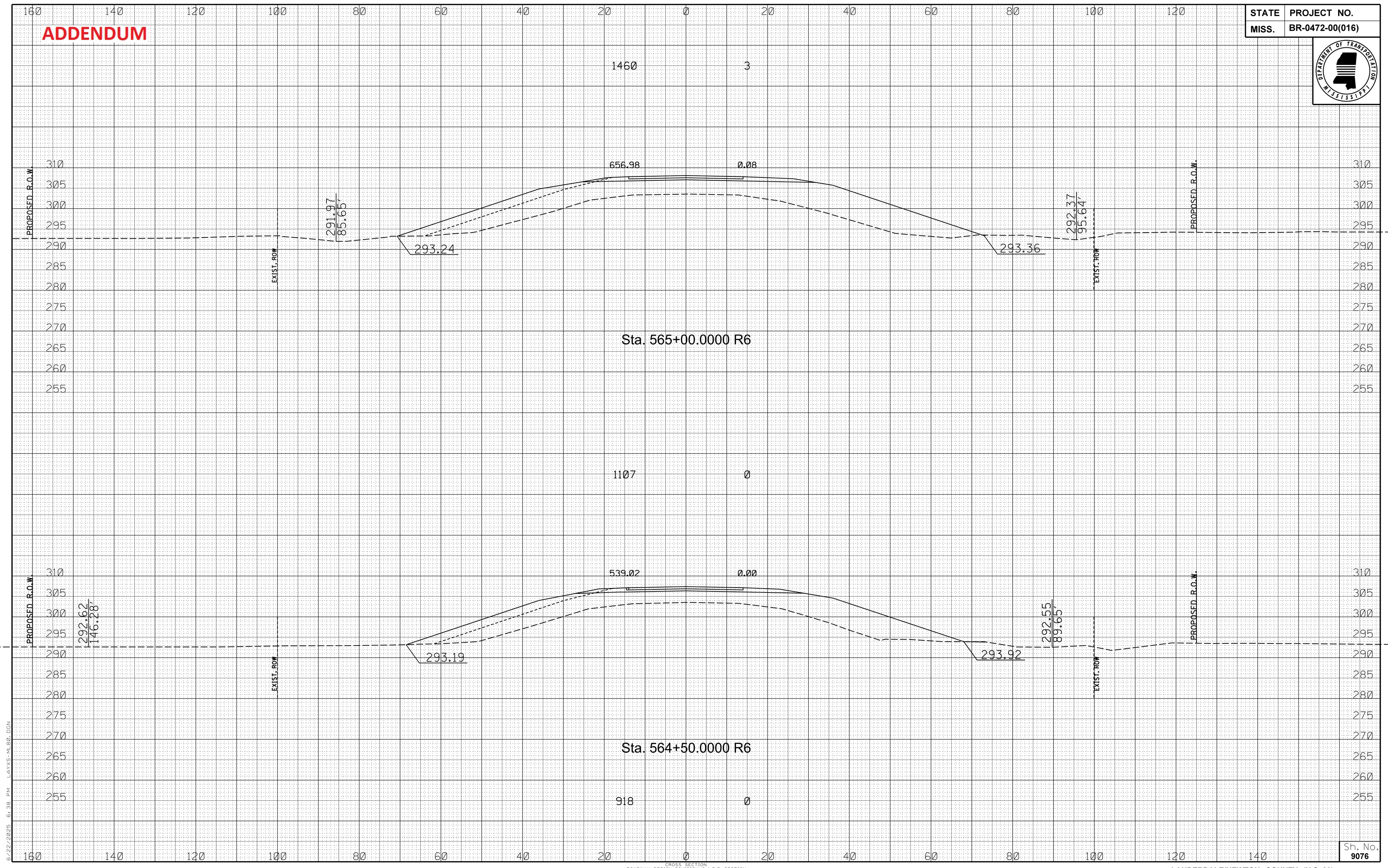

6/22/2025 6:38 PM LAYS-ML80.DGN

CROSS SECTION
ROADWAY DESIGN DIVISION C.A.D.D. SECTION
MISSISSIPPI DEPARTMENT OF TRANSPORTATION

Sh. No. 9076

LAUDERDALE/NEWTON COUNTY (U.S. 80)

FMS CON: 102401/301000-302000

STATE	PROJECT NO.
MISS.	BR-0472-00(016)

ADDENDUM

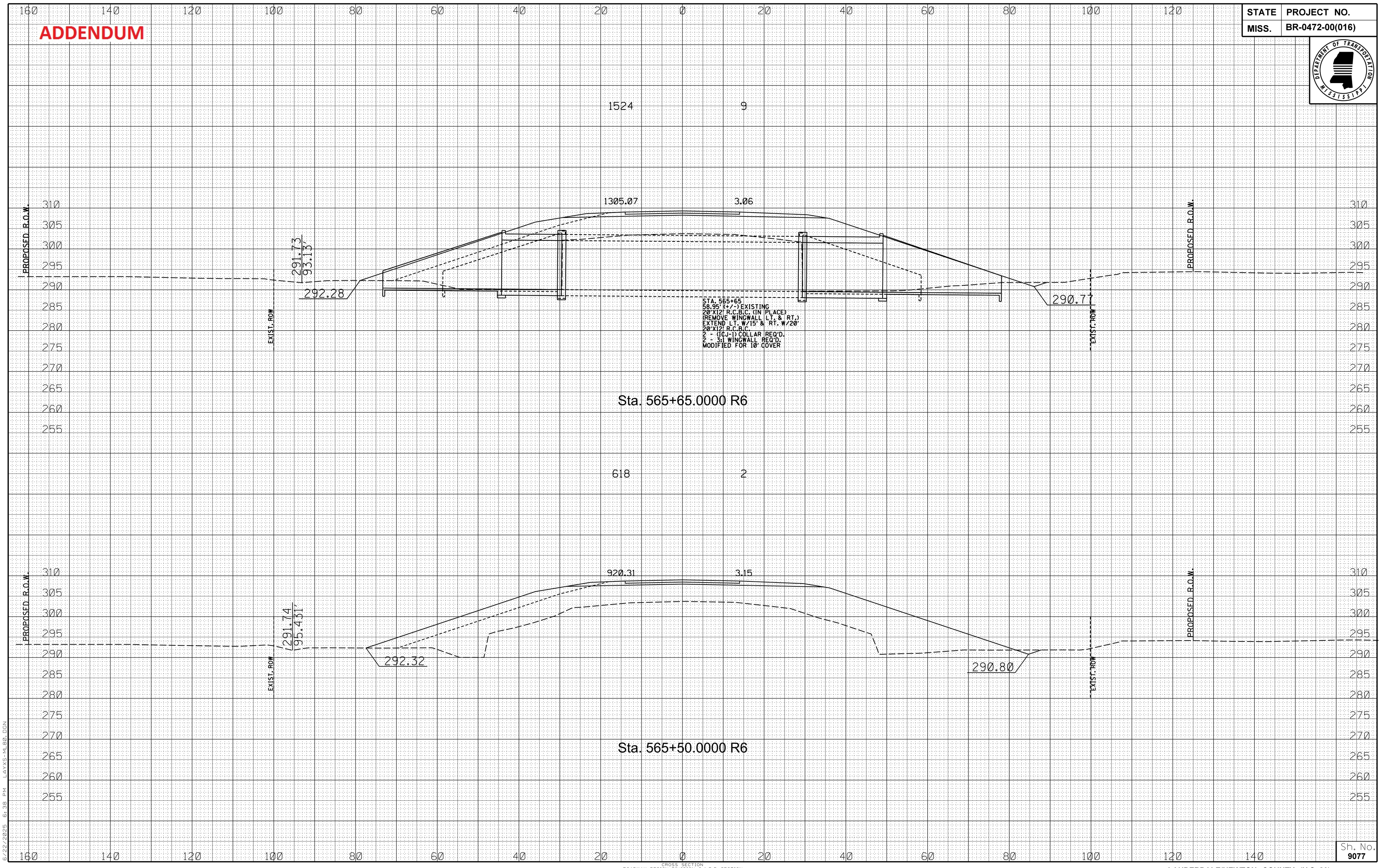

6/22/2025 6:38 PM LAYS-ML80.DGN

CROSS SECTION
ROADWAY DESIGN DIVISION C.A.D.D. SECTION
MISSISSIPPI DEPARTMENT OF TRANSPORTATION

Sh. No. 9077

LAUDERDALE/NEWTON COUNTY (U.S. 80)

FMS CON: 102401/301000-302000

STATE	PROJECT NO.
MISS.	BR-0472-00(016)

ADDENDUM

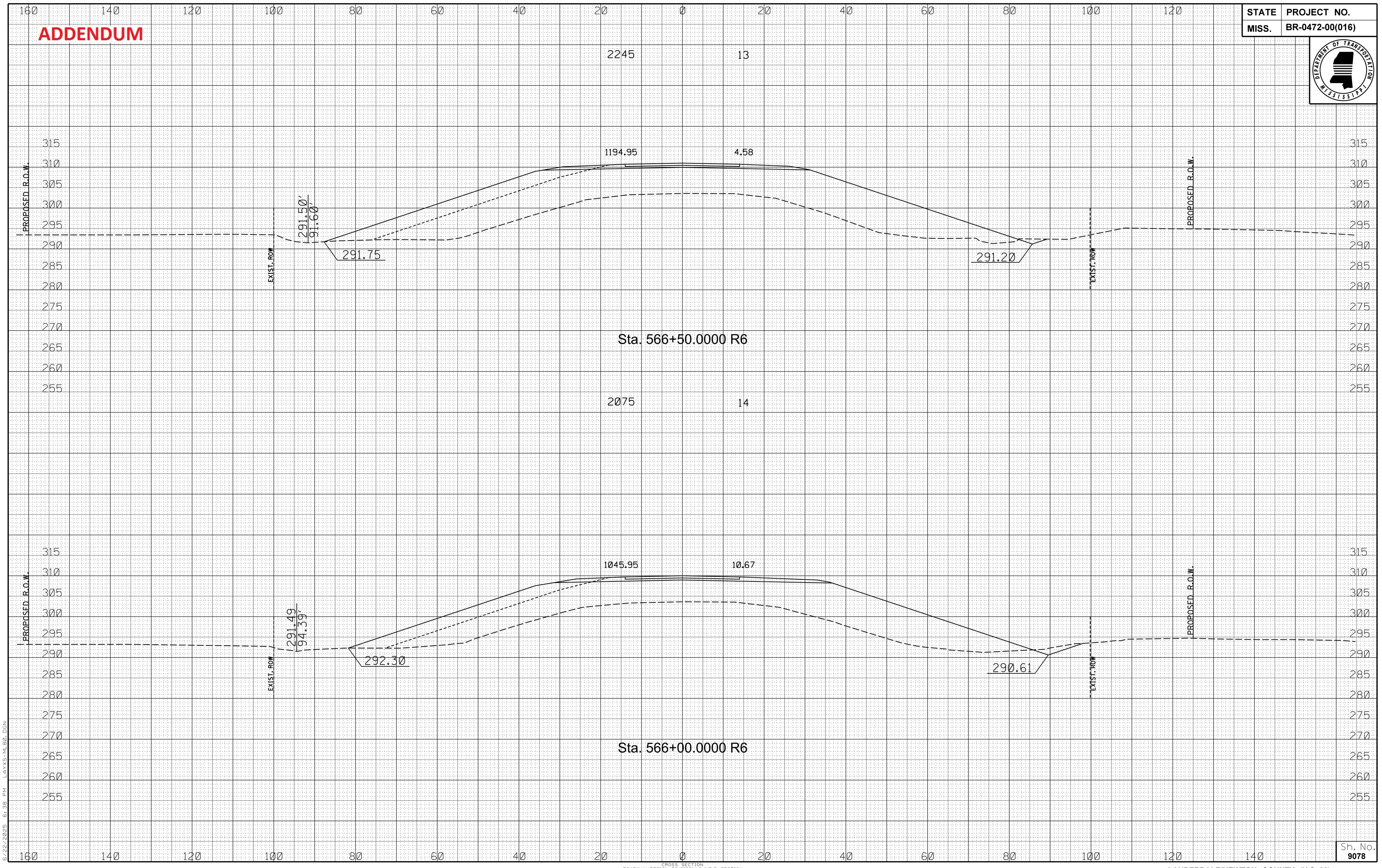

6/22/2025 6:38 PM LAYS-ML80.DGN

CROSS SECTION
ROADWAY DESIGN DIVISION C.A.D.D. SECTION
MISSISSIPPI DEPARTMENT OF TRANSPORTATION

Sh. No. 9078

LAUDERDALE/NEWTON COUNTY (U.S. 80)

FMS CON: 102401/301000-302000

ADDENDUM

STATE	PROJECT NO.
MISS.	BR-0472-00(016)

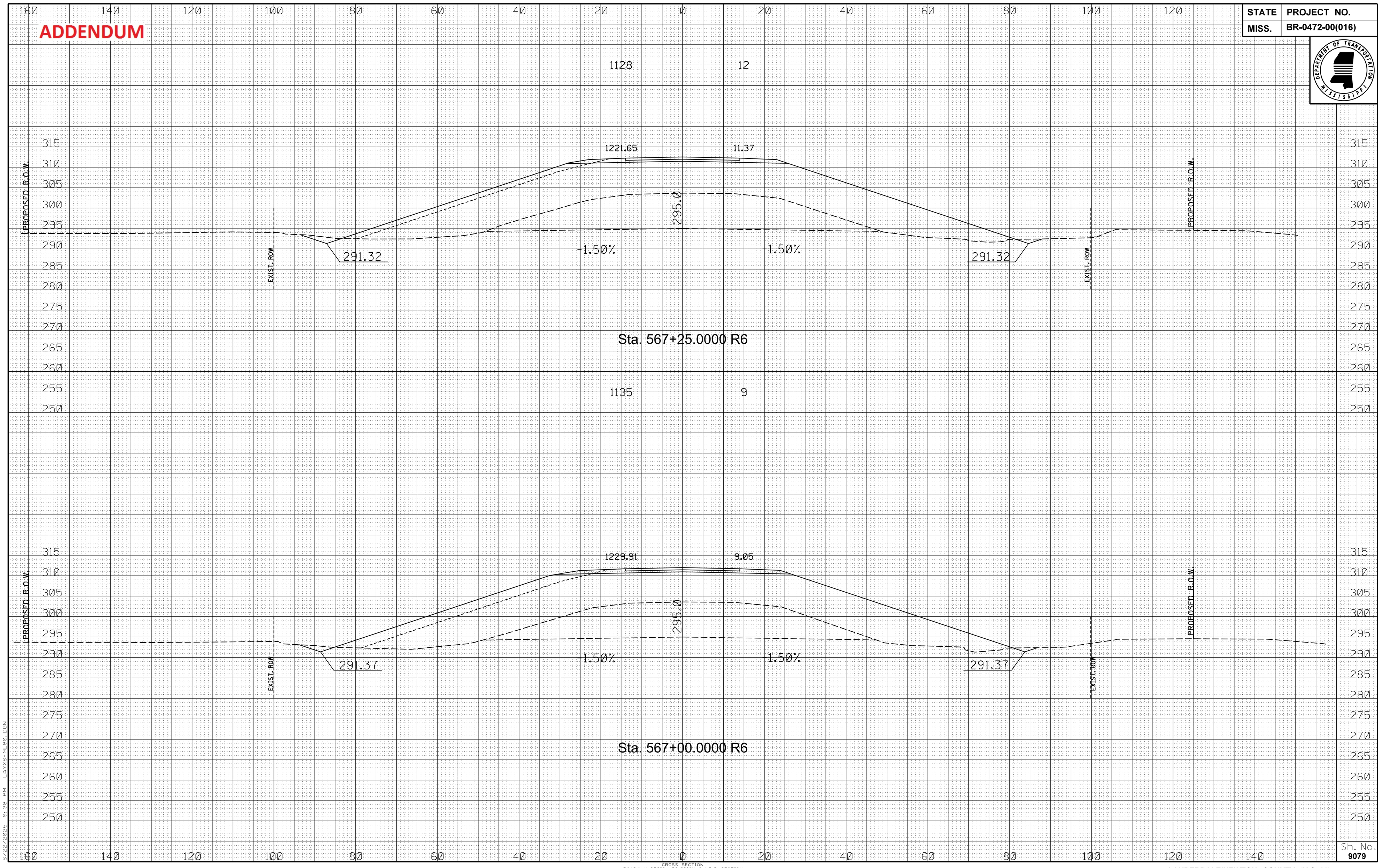

6/22/2025 6:38 PM LAYS-ML80.DGN

CROSS SECTION
ROADWAY DESIGN DIVISION C.A.D.D. SECTION
MISSISSIPPI DEPARTMENT OF TRANSPORTATION

Sh. No. 9079

LAUDERDALE/NEWTON COUNTY (U.S. 80)

FMS CON: 102401/301000-302000

STATE	PROJECT NO.
MISS.	BR-0472-00(016)

ADDENDUM

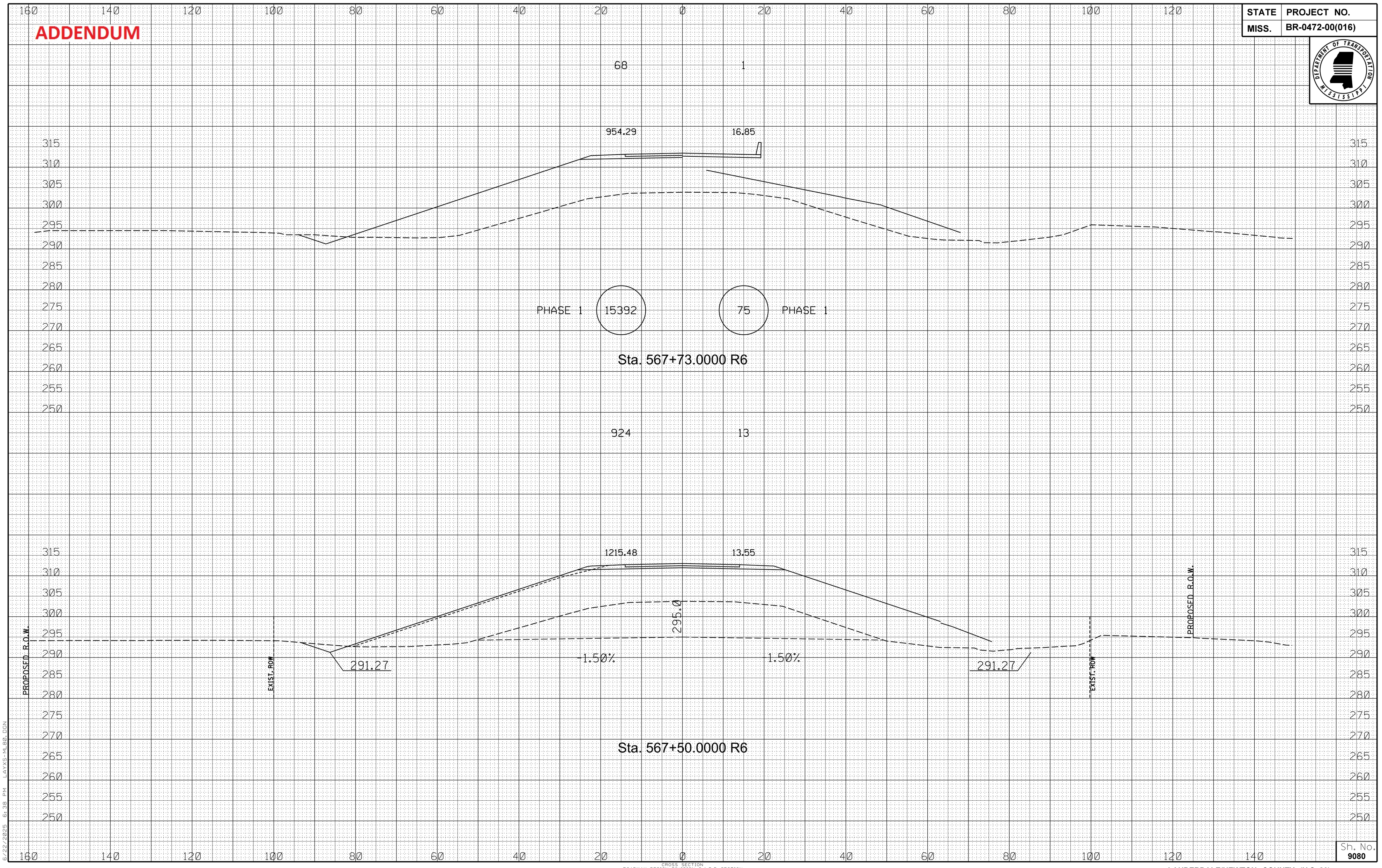

6/22/2025 6:38 PM LAYS-ML80.DGN

CROSS SECTION
ROADWAY DESIGN DIVISION C.A.D.D. SECTION
MISSISSIPPI DEPARTMENT OF TRANSPORTATION

Sh. No. 9080

LAUDERDALE/NEWTON COUNTY (U.S. 80)

FMS CON: 102401/301000-302000

ADDENDUM

STATE	PROJECT NO.
MISS.	BR-0472-00(016)

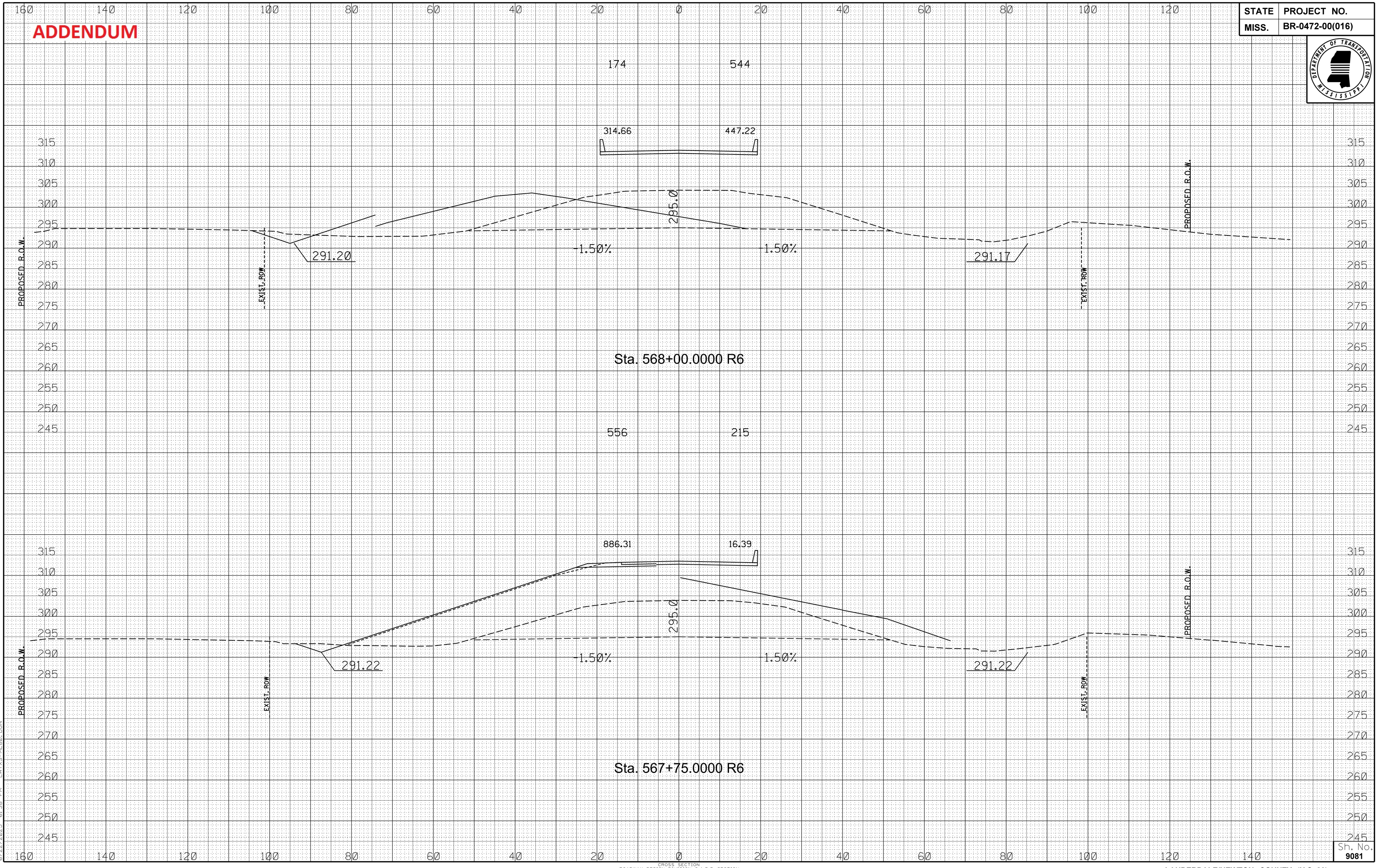

6/22/2025 6:38 PM LAYS-ML80.DGN

CROSS SECTION
ROADWAY DESIGN DIVISION C.A.D.D. SECTION
MISSISSIPPI DEPARTMENT OF TRANSPORTATION

Sh. No. 9081

LAUDERDALE/NEWTON COUNTY (U.S. 80)

FMS CON: 102401/301000-302000

STATE	PROJECT NO.
MISS.	BR-0472-00(016)

ADDENDUM

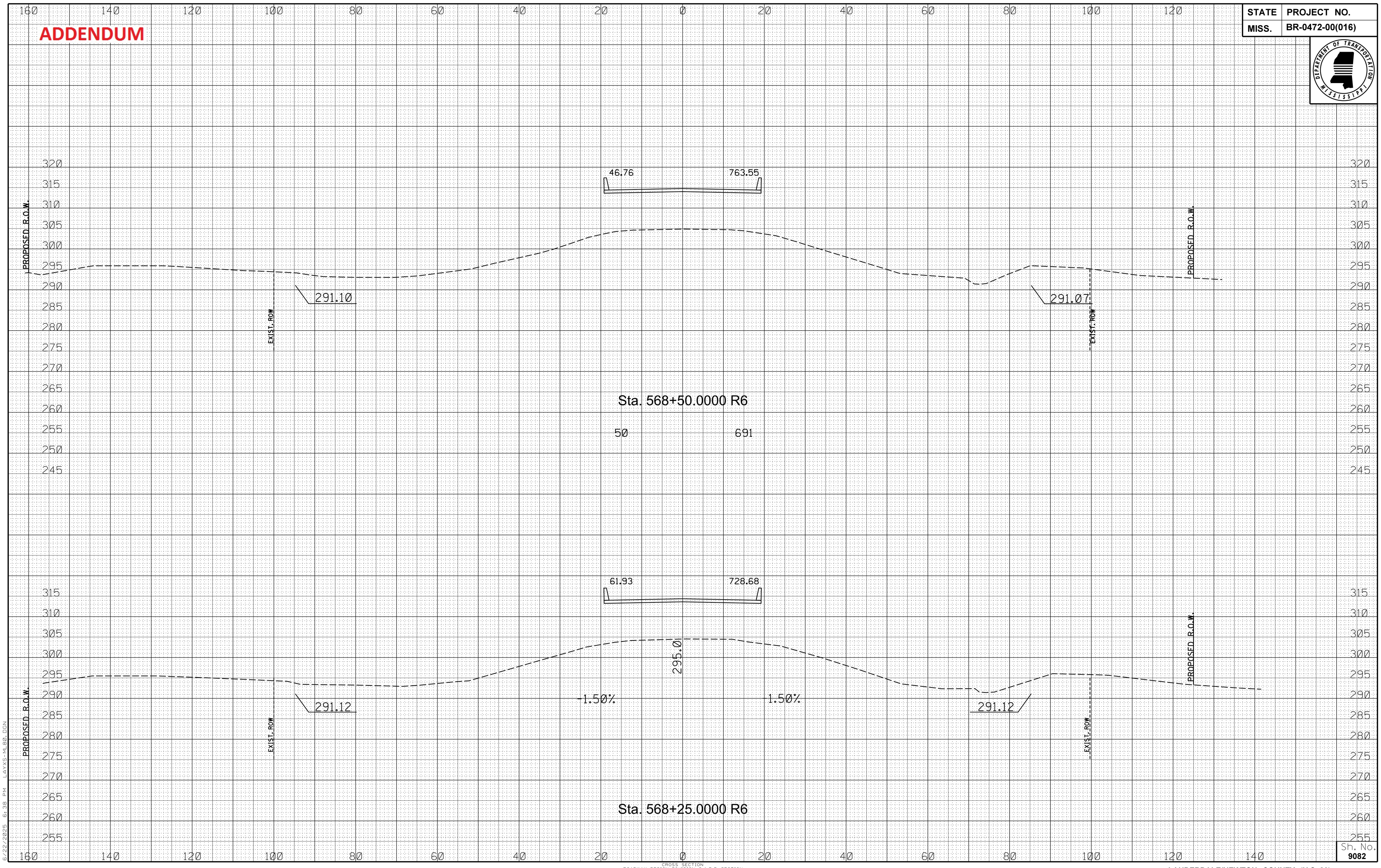

6/22/2025 6:38 PM LAYS-ML80.DGN

CROSS SECTION
ROADWAY DESIGN DIVISION C.A.D.D. SECTION
MISSISSIPPI DEPARTMENT OF TRANSPORTATION

Sh. No. 9082

LAUDERDALE/NEWTON COUNTY (U.S. 80)

FMS CON: 102401/301000-302000

STATE	PROJECT NO.
MISS.	BR-0472-00(016)

ADDENDUM

160 140 120 100 80 60 40 20 0 20 40 60 80 100 120

320 315 310 305 300 295 290 285 280 275 270 265 260 255 250 245 240

23 45

89.52 179.51

Sta. 569+36.4010 R6

86 661

37.76 800.91

PROPOSED R.O.W.

EXIST. ROW

291.00

END BR. UNDERCUT
STA. 569+36.4014 R6

290.97

EXIST. ROW

Sta. 569+00.0000 R6

78 1449

160 140 120 100 80 60 40 20 0 20 40 60 80 100 120 140

6/22/2025 6:39 PM LAYS-ML80.DGN

CROSS SECTION
ROADWAY DESIGN DIVISION C.A.D.D. SECTION
MISSISSIPPI DEPARTMENT OF TRANSPORTATION

Sh. No. 9083

LAUDERDALE/NEWTON COUNTY (U.S. 80)

FMS CON: 102401/301000-302000

ADDENDUM

STATE	PROJECT NO.
MISS.	BR-0472-00(016)

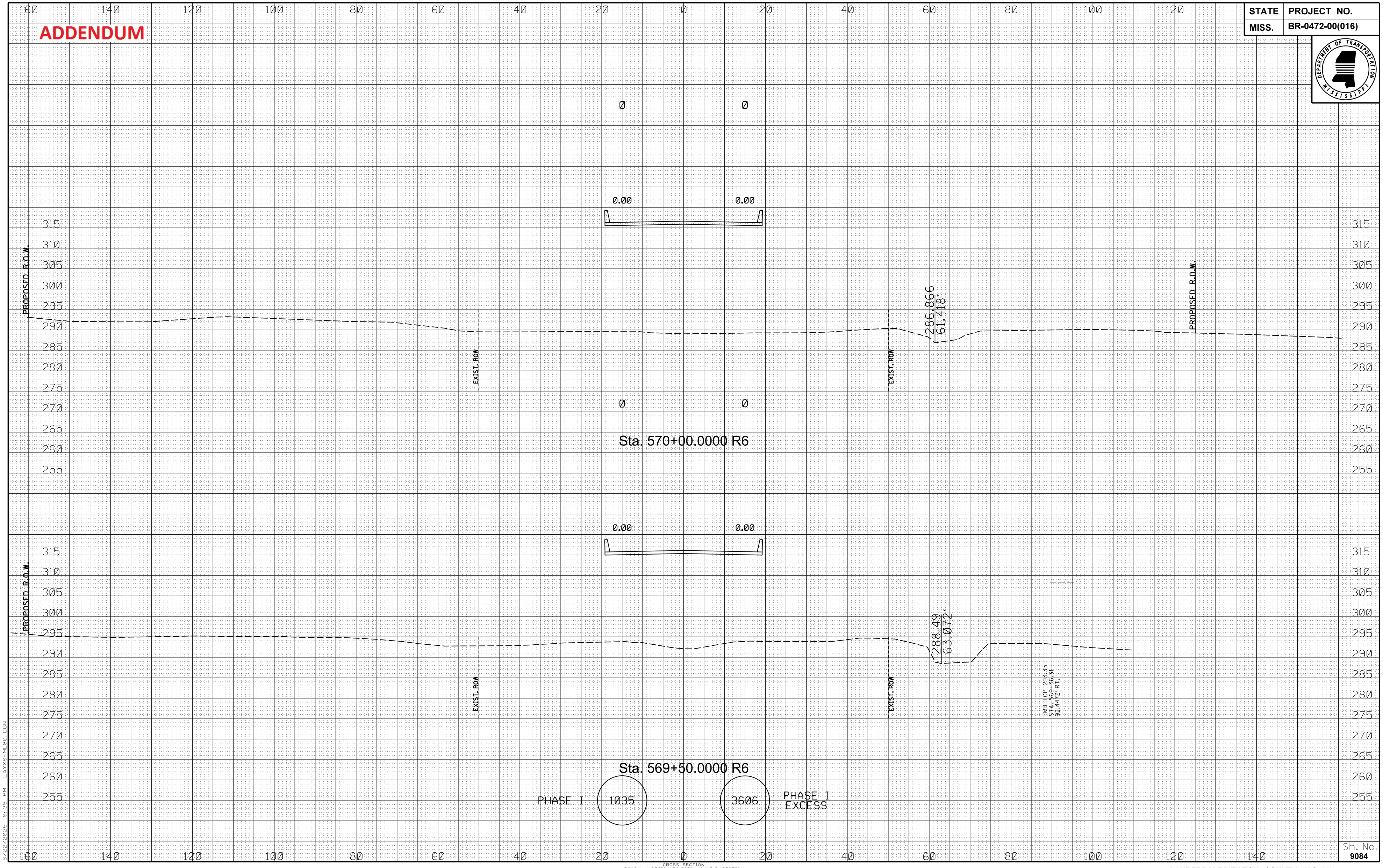

CROSS SECTION
ROADWAY DESIGN DIVISION C.A.D.D. SECTION
MISSISSIPPI DEPARTMENT OF TRANSPORTATION

6/22/2025 6:39 PM LAYS-ML80.DGN

Sh. No. 9084

LAUDERDALE/NEWTON COUNTY (U.S. 80)

FMS CON: 102401/301000-302000

STATE	PROJECT NO.
MISS.	BR-0472-00(016)

ADDENDUM

Sta. 571+00.0000 R6

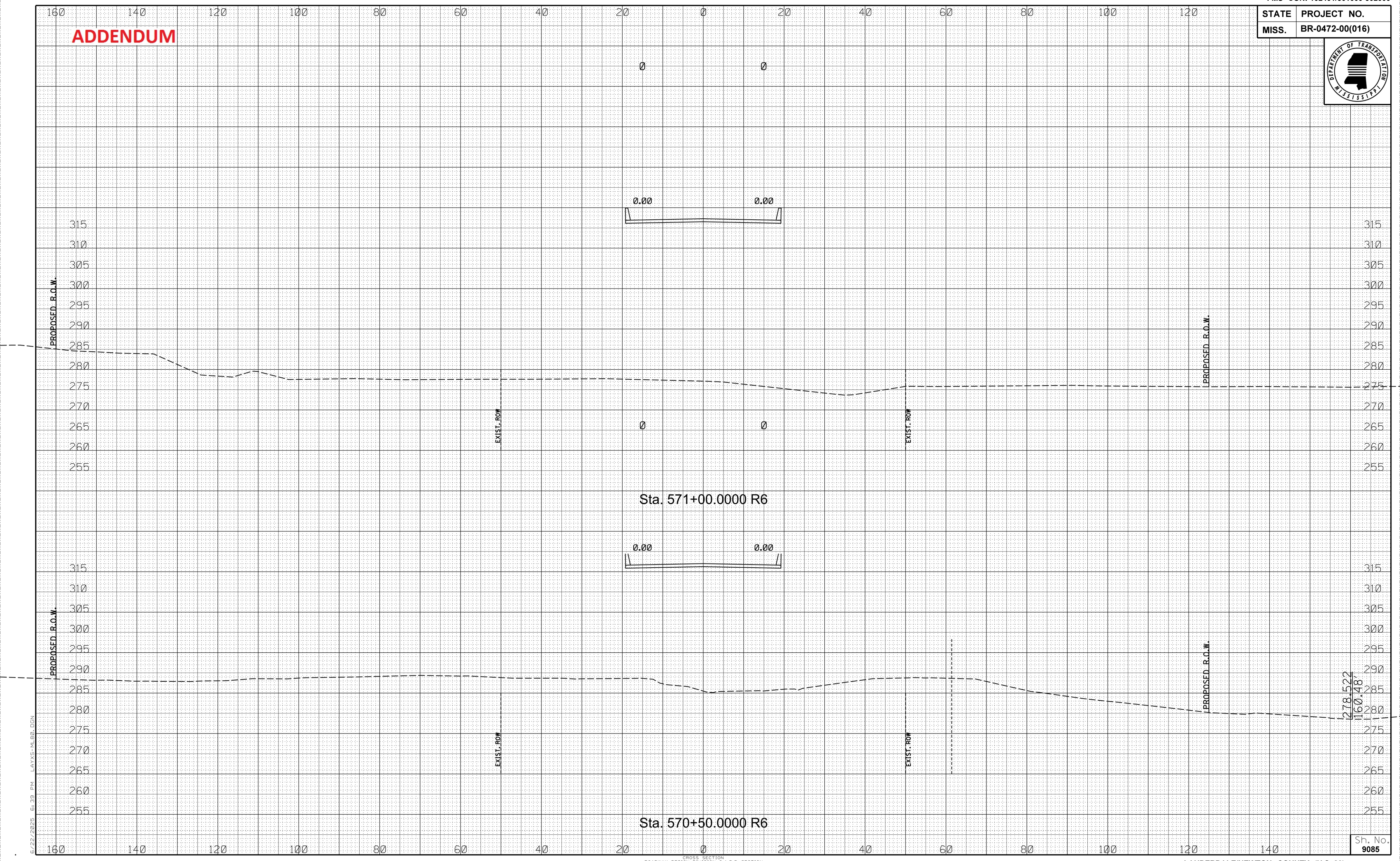

Sta. 570+50.0000 R6

278.522
160.487

6/22/2025 6:39 PM LAYS-ML80.DGN

CROSS SECTION
ROADWAY DESIGN DIVISION C.A.D.D. SECTION
MISSISSIPPI DEPARTMENT OF TRANSPORTATION

Sh. No. 9085

LAUDERDALE/NEWTON COUNTY (U.S. 80)

FMS CON: 102401/301000-302000

STATE	PROJECT NO.
MISS.	BR-0472-00(016)

ADDENDUM

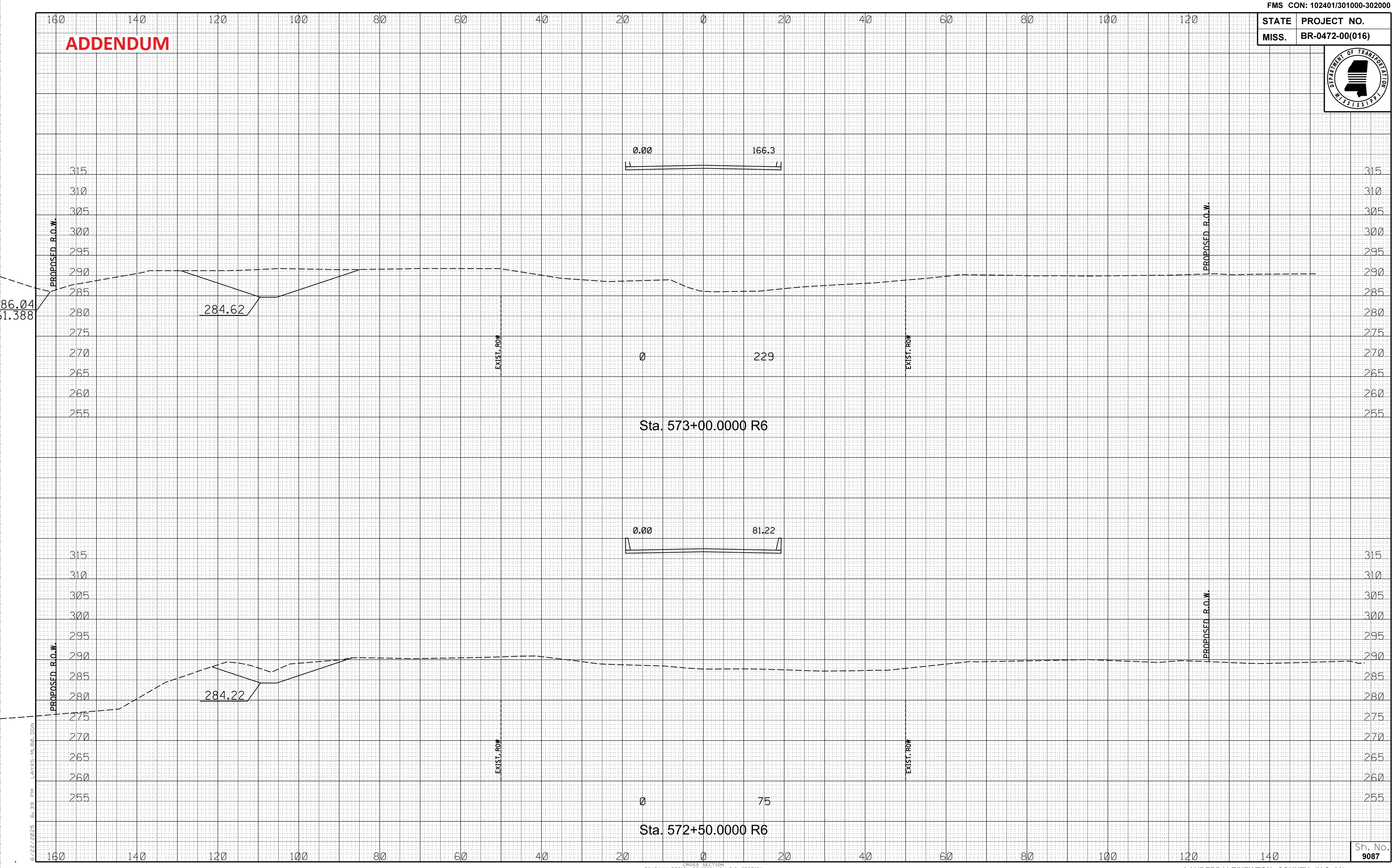

6/22/2025 6:39 PM LAYS-ML80.DGN

CROSS SECTION
ROADWAY DESIGN DIVISION C.A.D.D. SECTION
MISSISSIPPI DEPARTMENT OF TRANSPORTATION

Sh. No. 9087

LAUDERDALE/NEWTON COUNTY (U.S. 80)

FMS CON: 102401/301000-302000

ADDENDUM

STATE	PROJECT NO.
MISS.	BR-0472-00(016)

Sta. 573+75.0000 R6

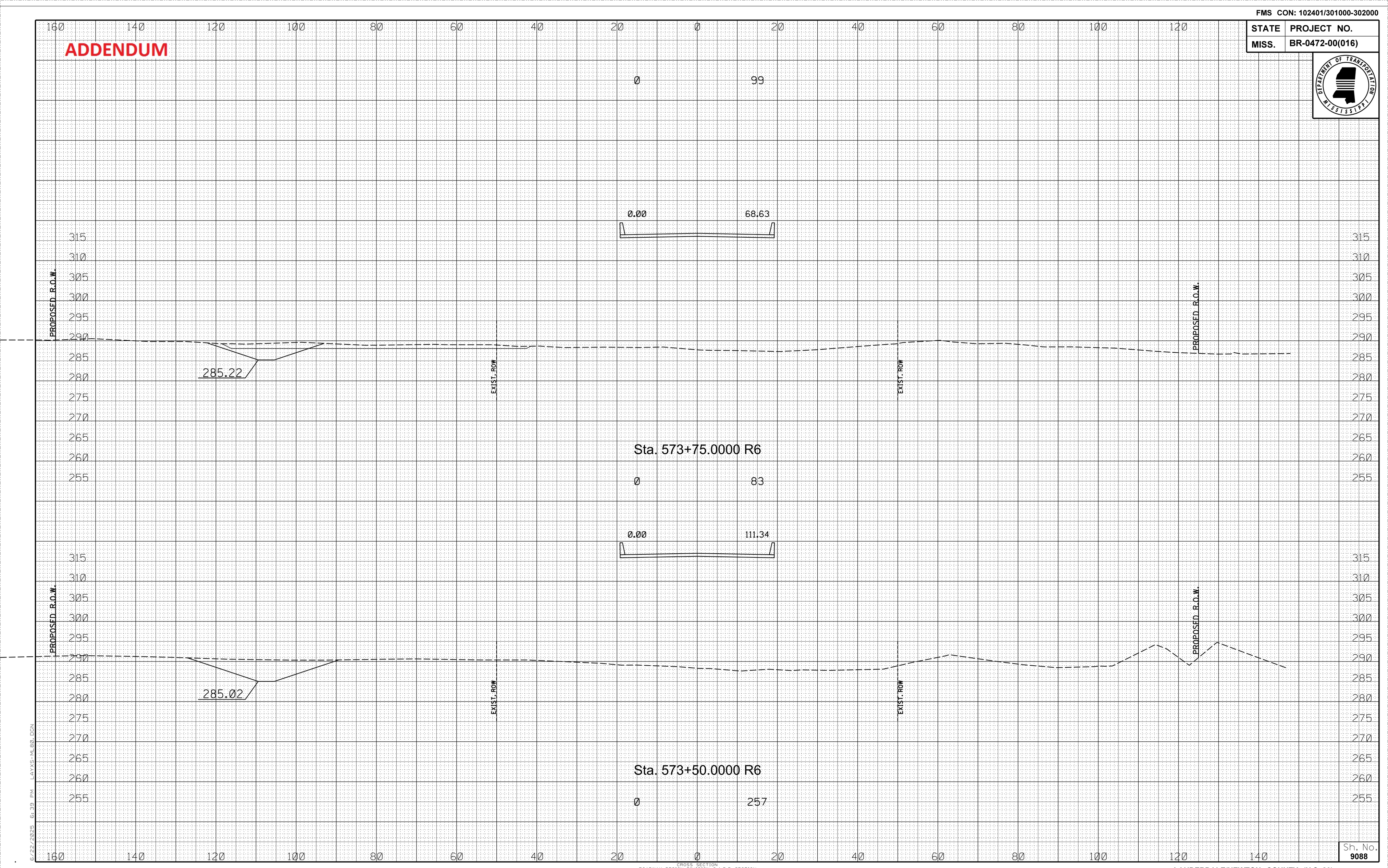

Sta. 573+75.0000 R6

Sta. 573+50.0000 R6

6/22/2025 6:39 PM LAYS-ML80.DGN

CROSS SECTION
ROADWAY DESIGN DIVISION C.A.D.D. SECTION
MISSISSIPPI DEPARTMENT OF TRANSPORTATION

Sh. No. 9088

LAUDERDALE/NEWTON COUNTY (U.S. 80)

FMS CON: 102401/301000-302000

STATE	PROJECT NO.
MISS.	BR-0472-00(016)

ADDENDUM

385

146

0.00

146.93

Sta. 574+02.1964 R6

Ø

12

0.00

145.5

PROPOSED R.O.W.

285.46

EXIST. ROW

EXIST. ROW

PROPOSED R.O.W.

287.73

134.439

Sta. 574+00.0000 R6

6/22/2025 6:39 PM LAYS-ML80.DGN

CROSS SECTION
ROADWAY DESIGN DIVISION C.A.D.D. SECTION
MISSISSIPPI DEPARTMENT OF TRANSPORTATION

Sh. No. 9089

LAUDERDALE/NEWTON COUNTY (U.S. 80)

FMS CON: 102401/301000-302000

STATE	PROJECT NO.
MISS.	BR-0472-00(016)

ADDENDUM

481 460

802.8 374.16

PROPOSED R.O.W.

285.82

EXIST. ROW

-1.50%

1.50%

EXIST. ROW

290.53

PROPOSED R.O.W.

289.30

Sta. 574+50.0000 R6

794 265

912.04 199.05

PROPOSED R.O.W.

285.62

STA. 574+20 LT.
TYPE 'D' SILT BASIN REQ'D.
D.A. = 7.82 ACRES
L = 100', H = 5'

EXIST. ROW

-1.50%

1.50%

EXIST. ROW

290.47

PROPOSED R.O.W.

288.18

Sta. 574+25.0000 R6

6/22/2025 6:40 PM LAYS-ML80.DGN

CROSS SECTION
ROADWAY DESIGN DIVISION C.A.D.D. SECTION
MISSISSIPPI DEPARTMENT OF TRANSPORTATION

Sh. No. 9090

LAUDERDALE/NEWTON COUNTY (U.S. 80)

FMS CON: 102401/301000-302000

STATE	PROJECT NO.
MISS.	BR-0472-00(016)

ADDENDUM

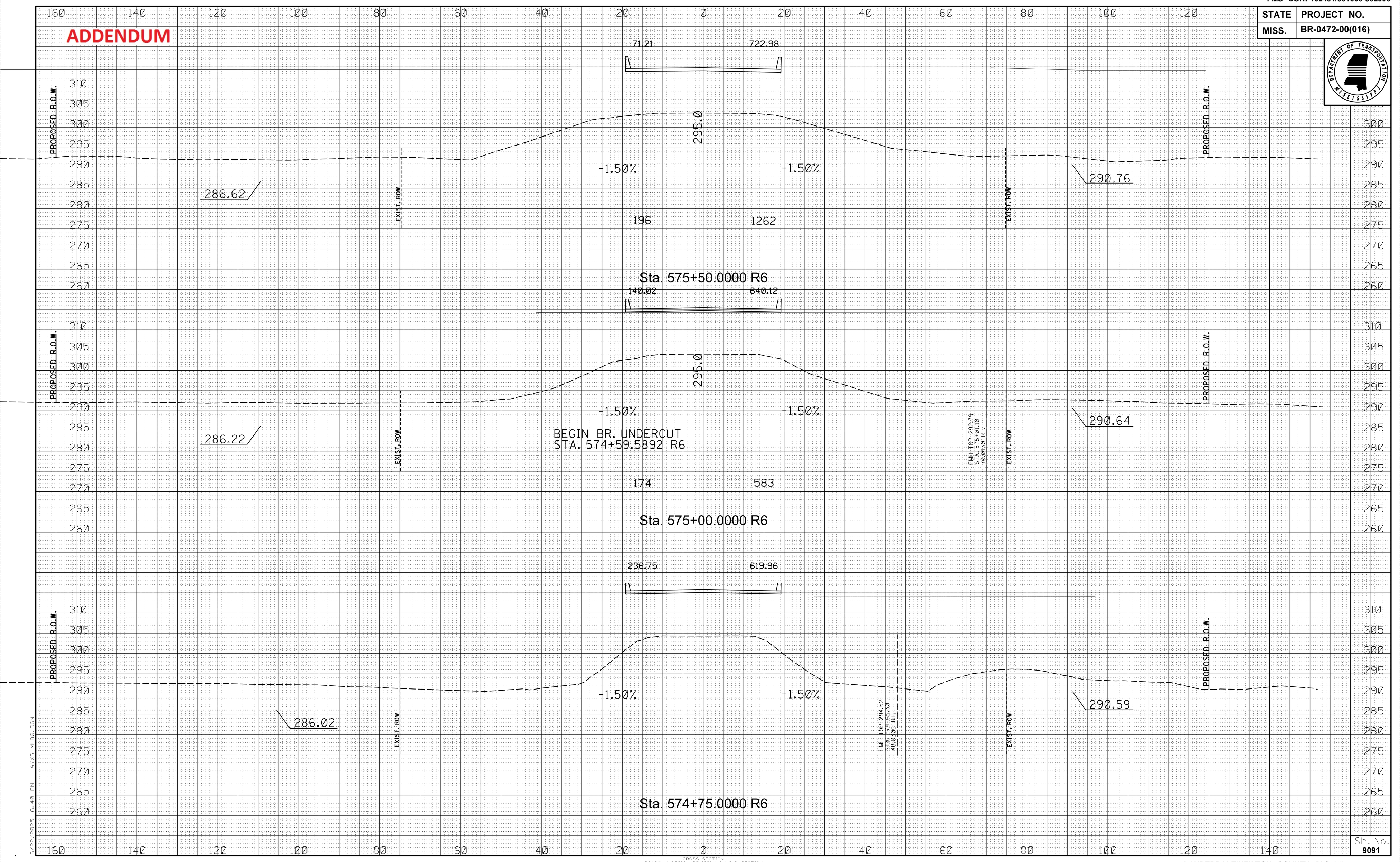

6/23/2025 6:40 PM LAYS-M80.DGN

CROSS SECTION
ROADWAY DESIGN DIVISION C.A.D.D. SECTION
MISSISSIPPI DEPARTMENT OF TRANSPORTATION

Sh. No. 9091

LAUDERDALE/NEWTON COUNTY (U.S. 80)

FMS CON: 102401/301000-302000

STATE	PROJECT NO.
MISS.	BR-0472-00(016)

ADDENDUM

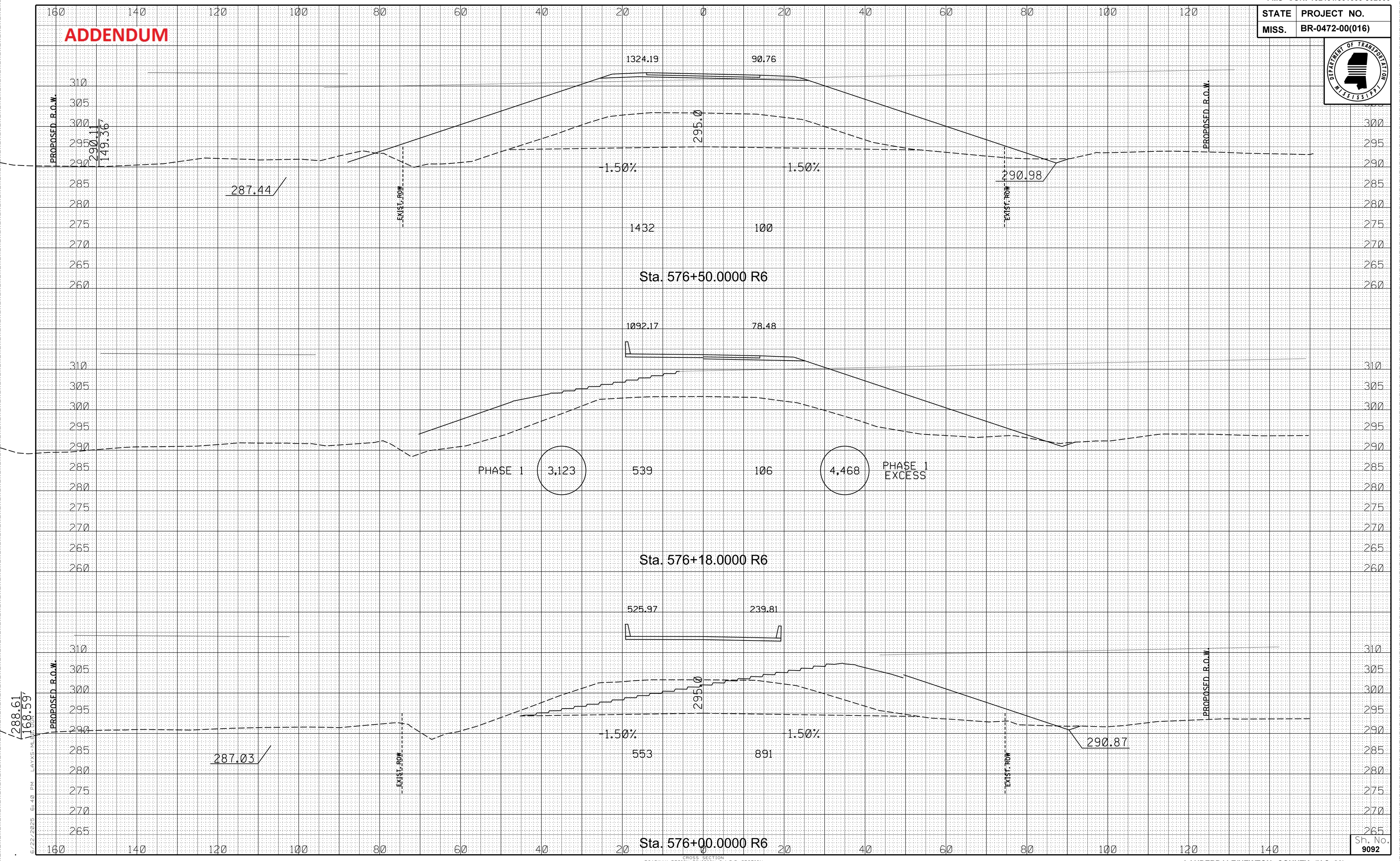

6/27/2025 6:40 PM LAYS MSDOT

CROSS SECTION
ROADWAY DESIGN DIVISION C.A.D.D. SECTION
MISSISSIPPI DEPARTMENT OF TRANSPORTATION

Sh. No. 9092

LAUDERDALE/NEWTON COUNTY (U.S. 80)

FMS CON: 102401/301000-302000

STATE	PROJECT NO.
MISS.	BR-0472-00(016)

ADDENDUM

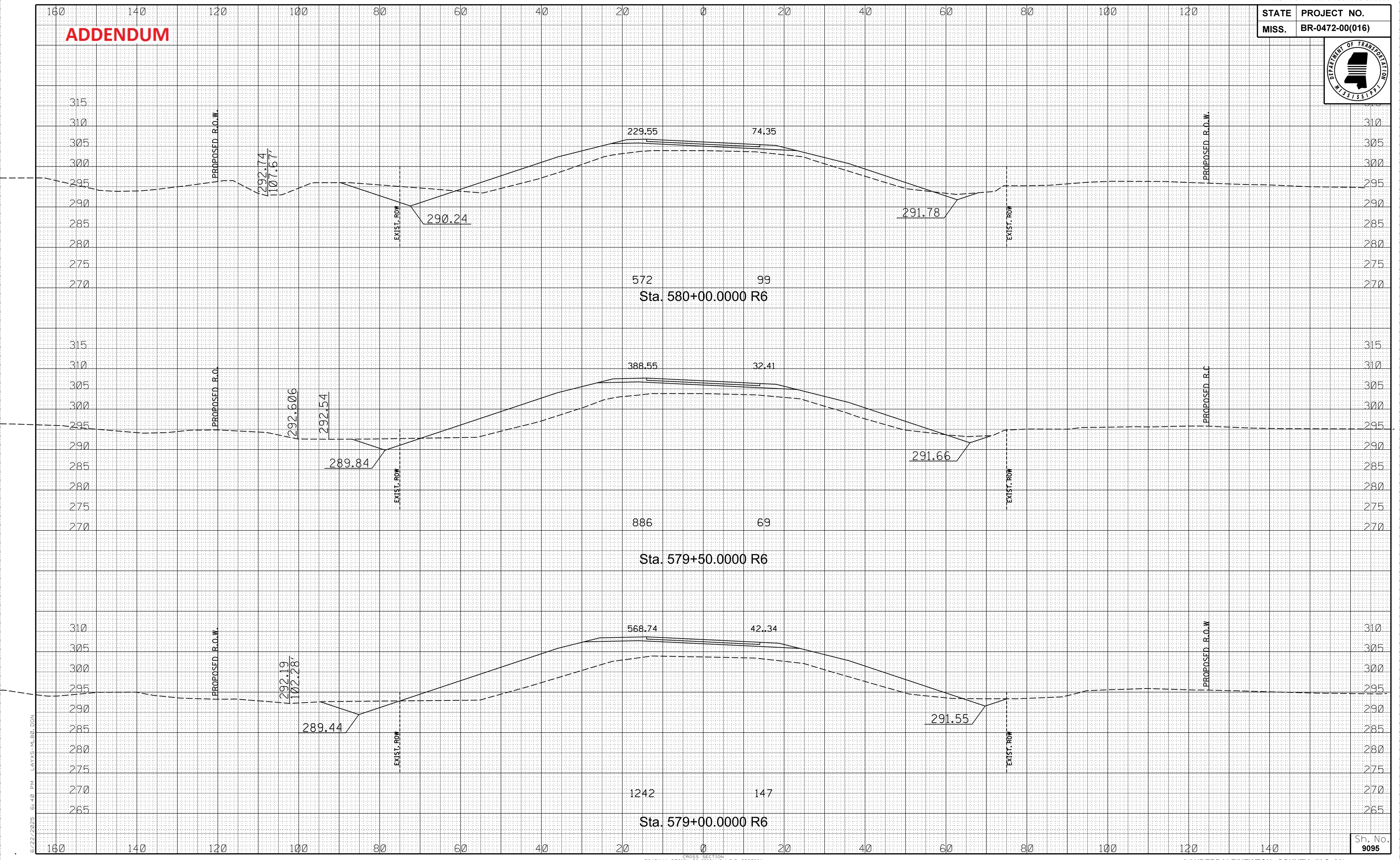

6/22/2025 6:40 PM LAYS-ML80.DGN

CROSS SECTION
ROADWAY DESIGN DIVISION C.A.D.D. SECTION
MISSISSIPPI DEPARTMENT OF TRANSPORTATION

Sh. No. 9095

LAUDERDALE/NEWTON COUNTY (U.S. 80)

FMS CON: 102401/301000-302000

ADDENDUM

STATE	PROJECT NO.
MISS.	BR-0472-00(016)

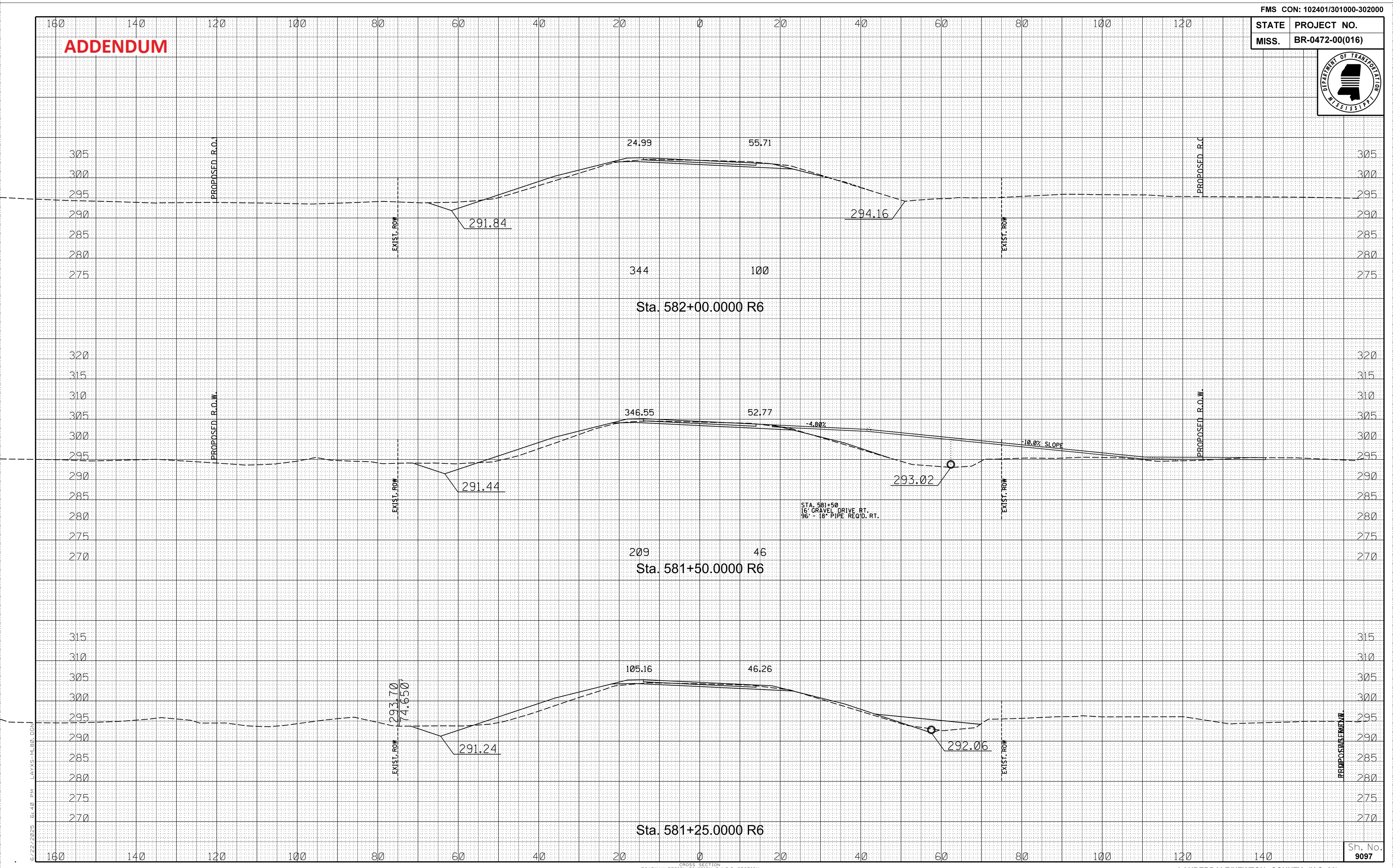

6/22/2025 6:40 PM LAYXS-ML80.DGN

CROSS SECTION
ROADWAY DESIGN DIVISION C.A.D.D. SECTION
MISSISSIPPI DEPARTMENT OF TRANSPORTATION

Sh. No. 9097

LAUDERDALE/NEWTON COUNTY (U.S. 80)

FMS CON: 102401/301000-302000

STATE	PROJECT NO.
MISS.	BR-0472-00(016)

ADDENDUM

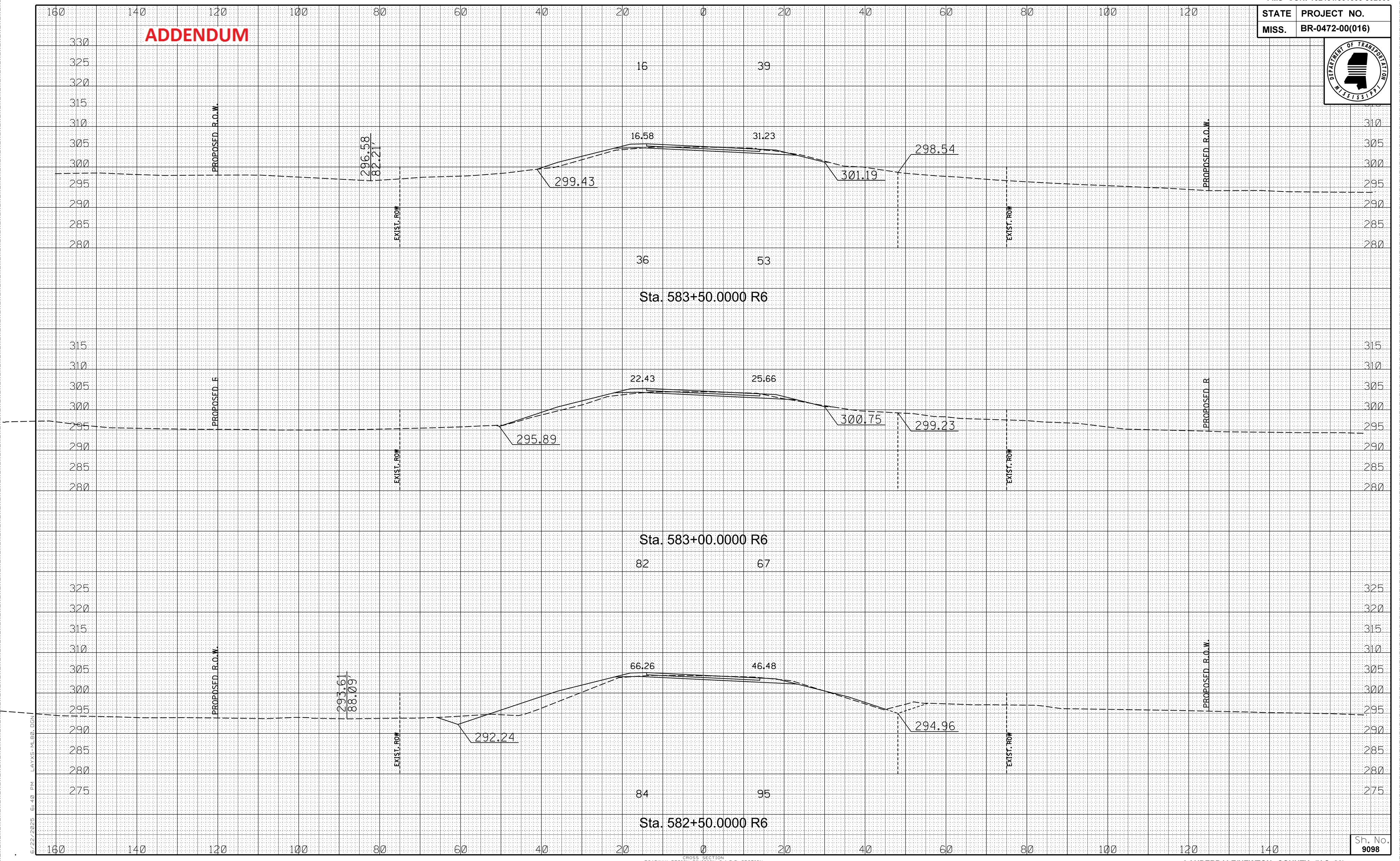

6/27/2025 6:40 PM LAYS-ML80.DGN

CROSS SECTION
ROADWAY DESIGN DIVISION C.A.D.D. SECTION
MISSISSIPPI DEPARTMENT OF TRANSPORTATION

Sh. No. 9098

LAUDERDALE/NEWTON COUNTY (U.S. 80)

FMS CON: 102401/301000-302000

STATE	PROJECT NO.
MISS.	BR-0472-00(016)

ADDENDUM

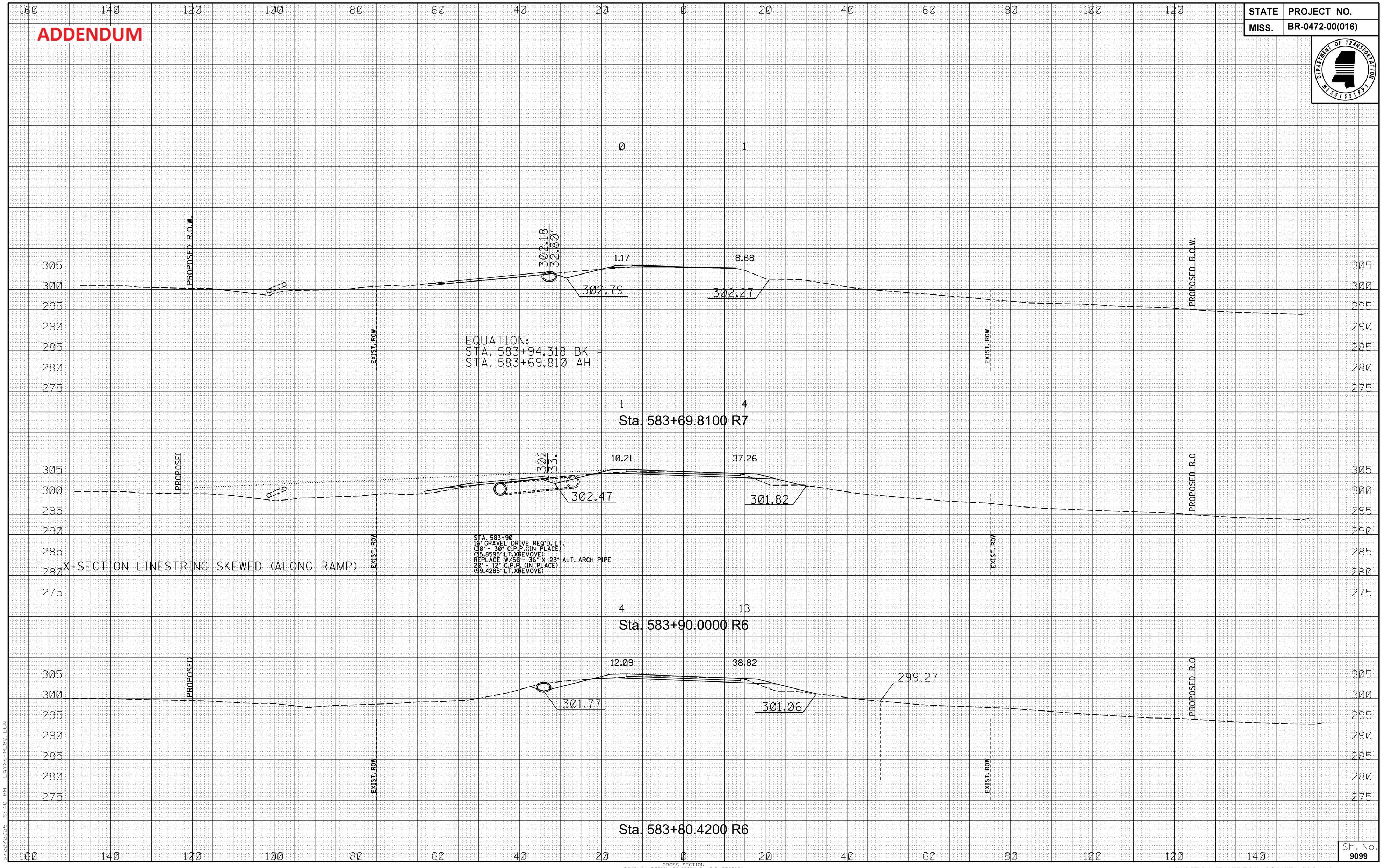

6/22/2025 6:40 PM LAYXS-ML80.DGN

Sh. No. 9099

CROSS SECTION
ROADWAY DESIGN DIVISION C.A.D.D. SECTION
MISSISSIPPI DEPARTMENT OF TRANSPORTATION

LAUDERDALE/NEWTON COUNTY (U.S. 80)

ADDENDUM

STATE	PROJECT NO.
MISS.	BR-0472-00(016)

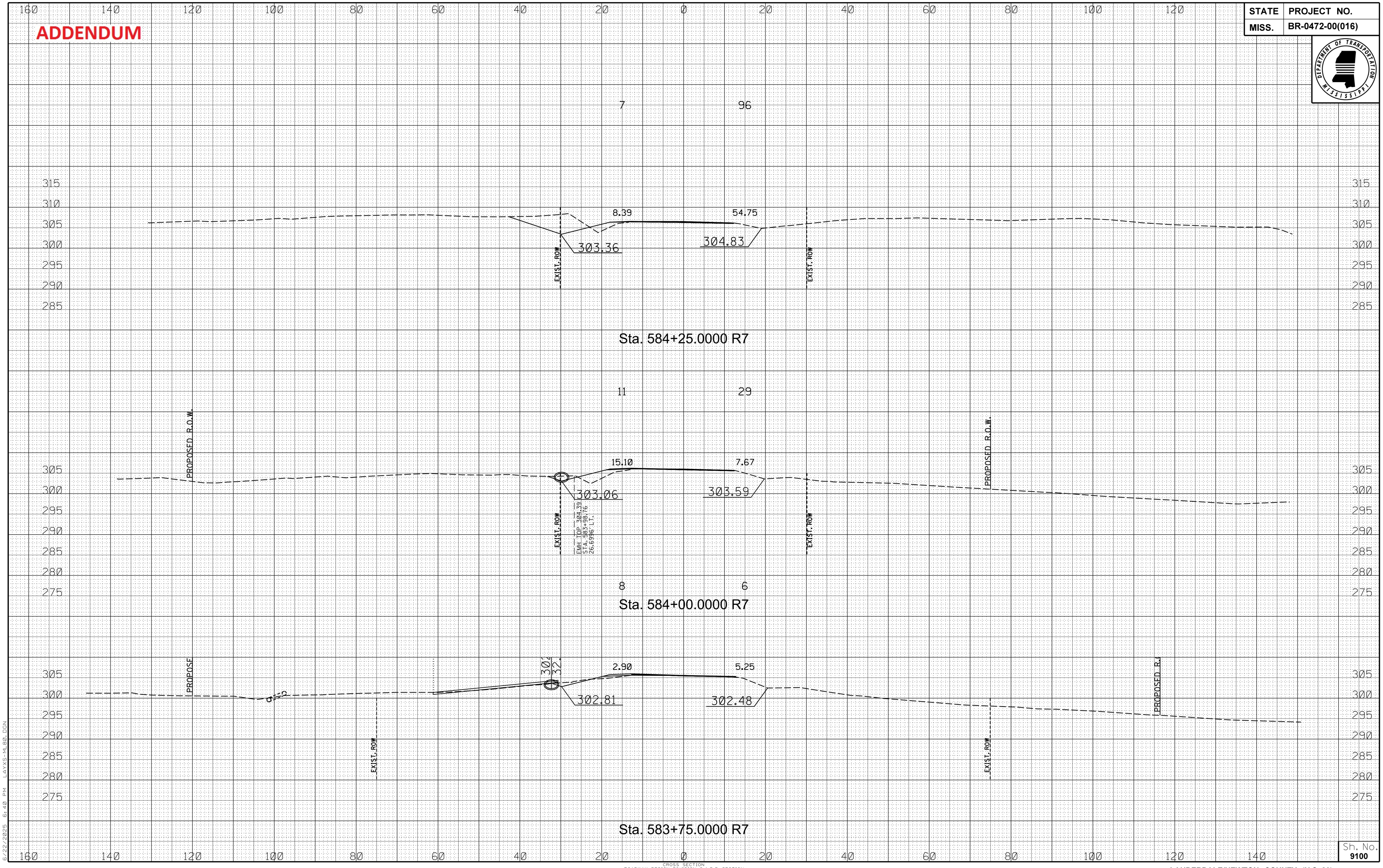

6/22/2025 6:40 PM LAYS-ML80.DGN

CROSS SECTION
ROADWAY DESIGN DIVISION C.A.D.D. SECTION
MISSISSIPPI DEPARTMENT OF TRANSPORTATION

Sh. No. 9100

LAUDERDALE/NEWTON COUNTY (U.S. 80)

FMS CON: 102401/301000-302000

ADDENDUM

STATE	PROJECT NO.
MISS.	BR-0472-00(016)

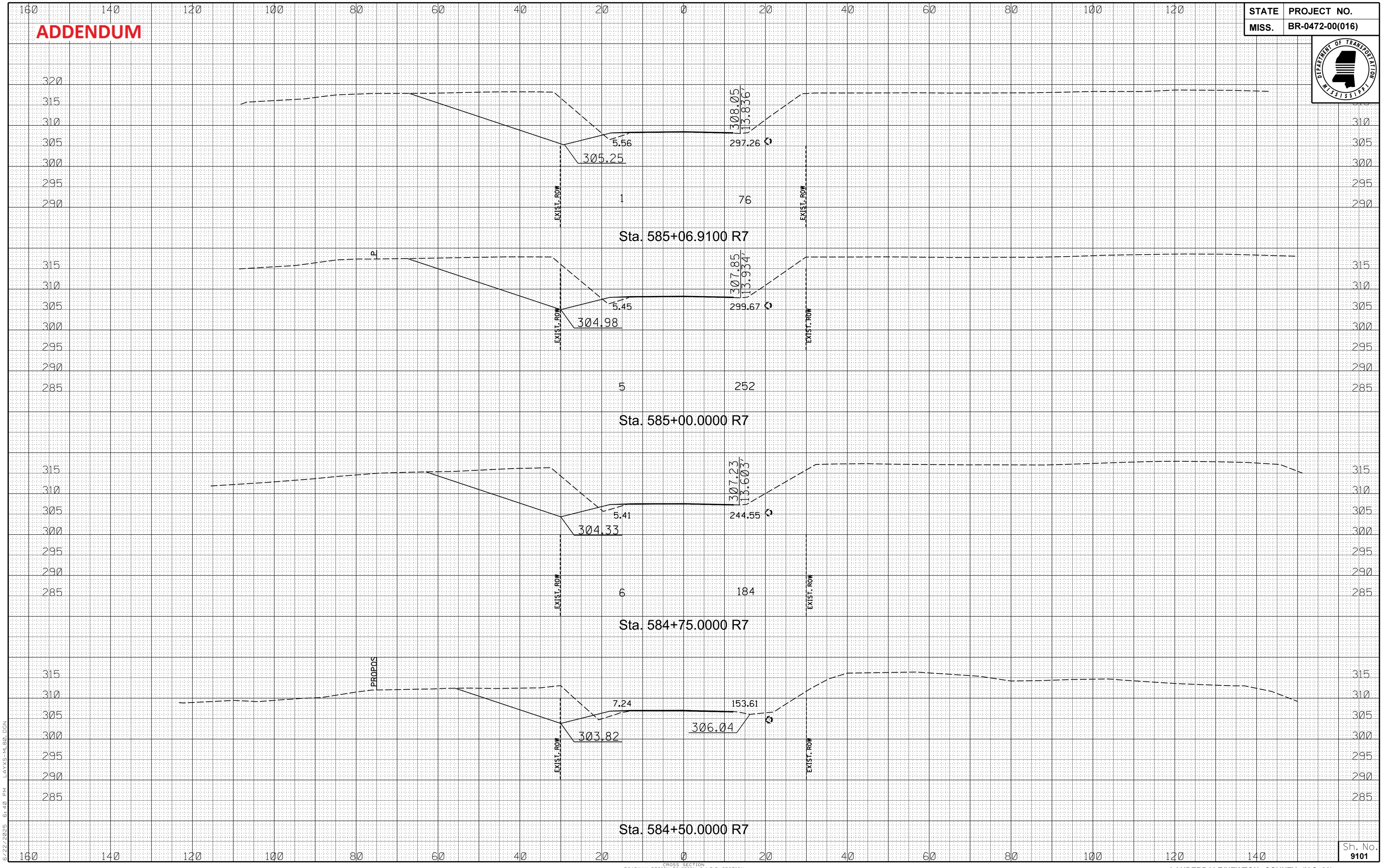

6/22/2025 6:40 PM LAYS-ML80.DGN

CROSS SECTION
ROADWAY DESIGN DIVISION C.A.D.D. SECTION
MISSISSIPPI DEPARTMENT OF TRANSPORTATION

Sh. No. 9101

LAUDERDALE/NEWTON COUNTY (U.S. 80)

FMS CON: 102401/301000-302000

STATE	PROJECT NO.
MISS.	BR-0472-00(016)

ADDENDUM

EARTHWORK (PHASE I)

	(FILL)	(CUT)	
PHASE I	12532	0.00	0.00
	2	69	
PHASE I	2991		

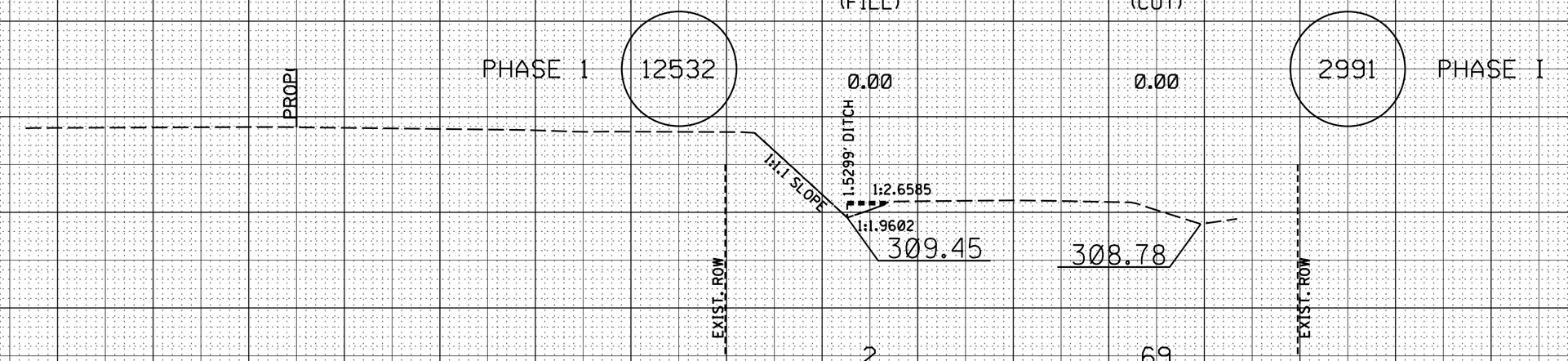

Sta. 586+00.0000 R7

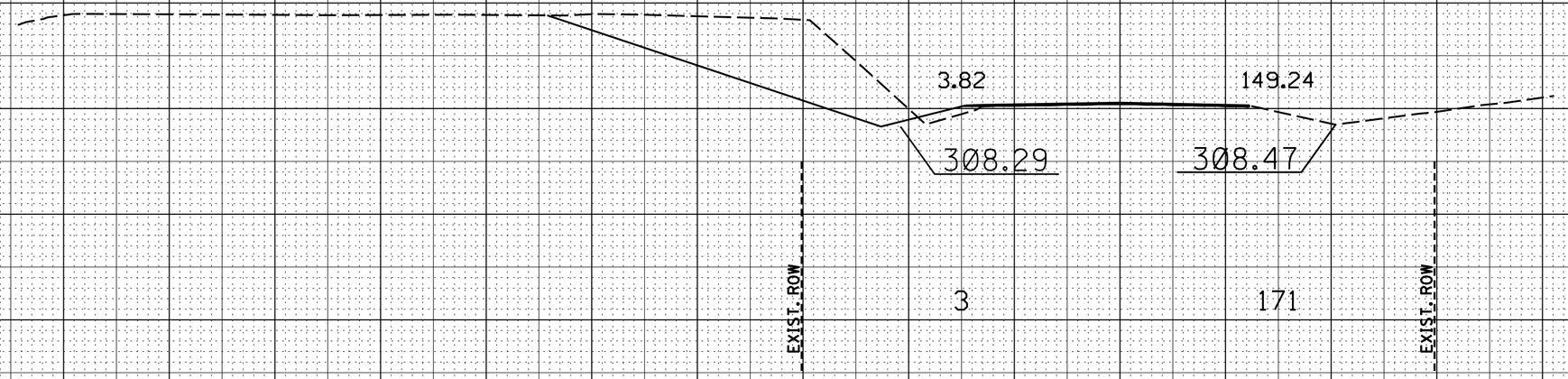

3	171

Sta. 585+75.0000 R7

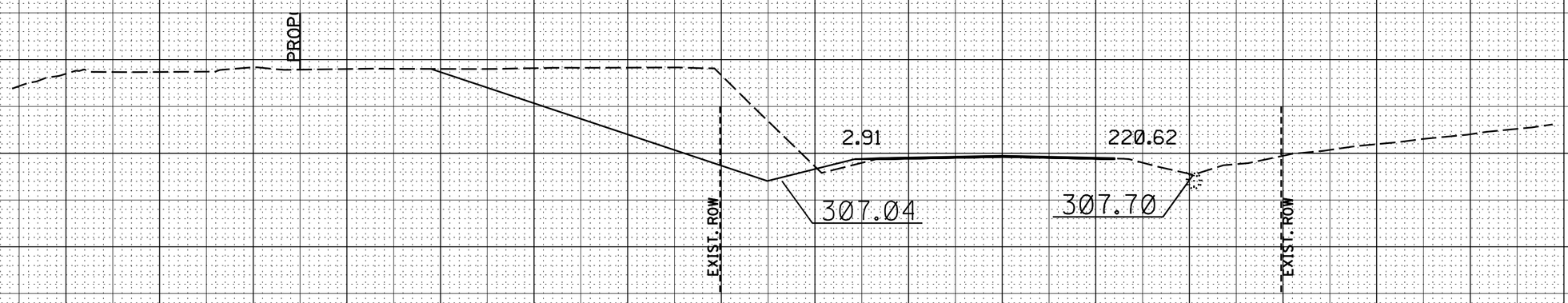

4	233

Sta. 585+50.0000 R7

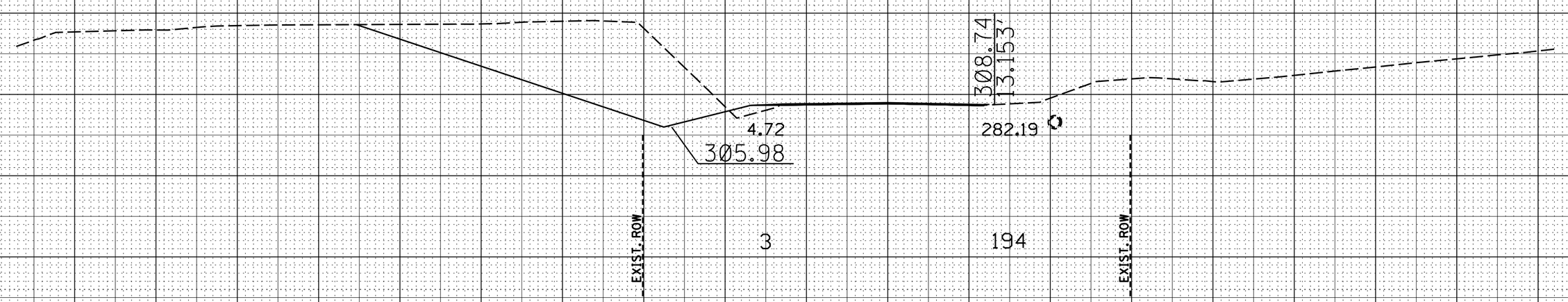

3	194

Sta. 585+25.0000 R7

6/22/2025 6:40 PM LAYS-ML80.DGN

CROSS SECTION
ROADWAY DESIGN DIVISION C.A.D.D. SECTION
MISSISSIPPI DEPARTMENT OF TRANSPORTATION

Sh. No. 9102

LAUDERDALE/NEWTON COUNTY (U.S. 80)

FMS CON: 102401/301000-302000

ADDENDUM

STATE	PROJECT NO.
MISS.	BR-0472-00(016)

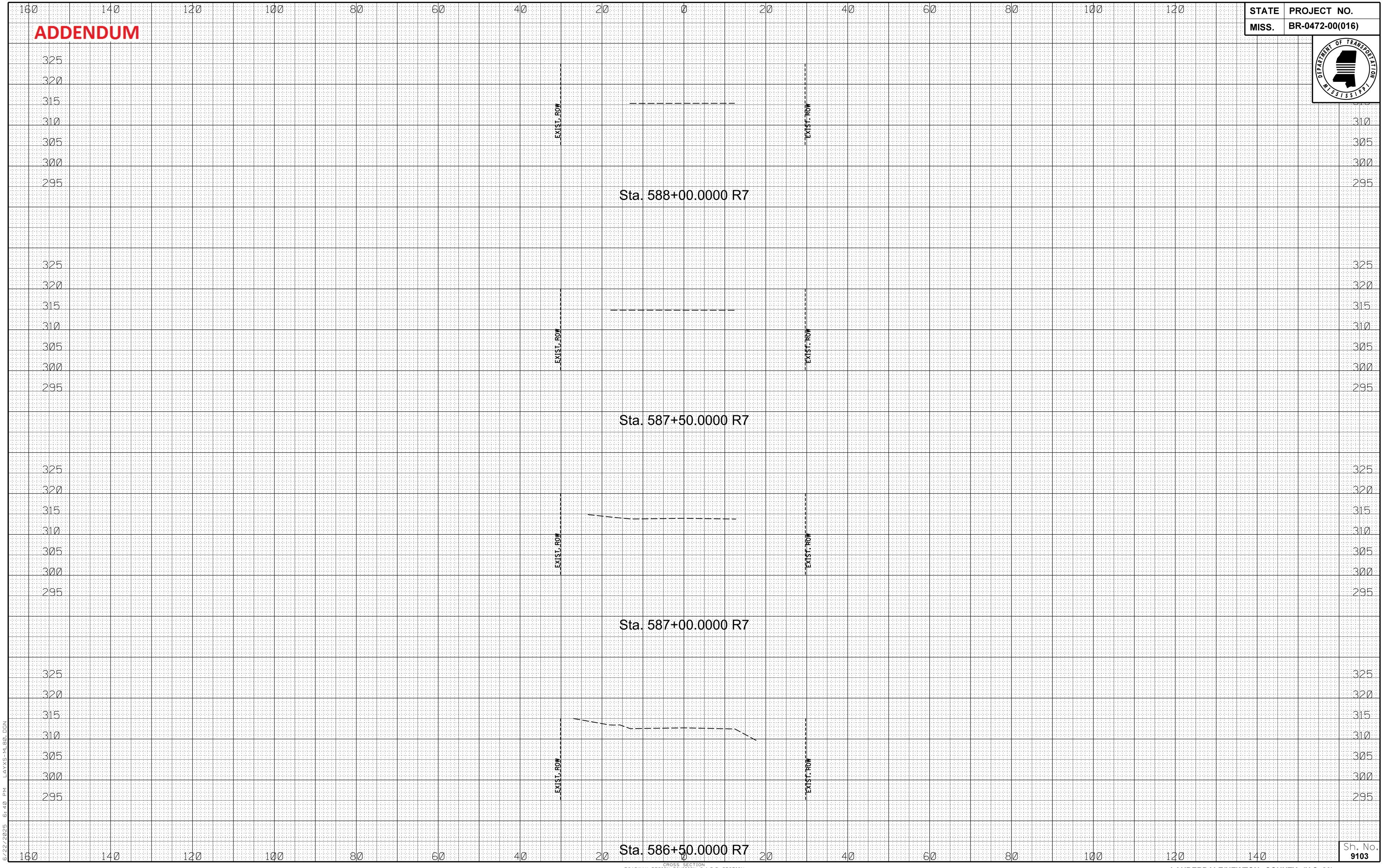

6/22/2025 6:40 PM LAYS-ML80.DGN

CROSS SECTION
ROADWAY DESIGN DIVISION C.A.D.D. SECTION
MISSISSIPPI DEPARTMENT OF TRANSPORTATION

Sh. No. 9103

LAUDERDALE/NEWTON COUNTY (U.S. 80)

FMS CON: 102401/301000-302000

STATE	PROJECT NO.
MISS.	BR-0472-00(016)

ADDENDUM

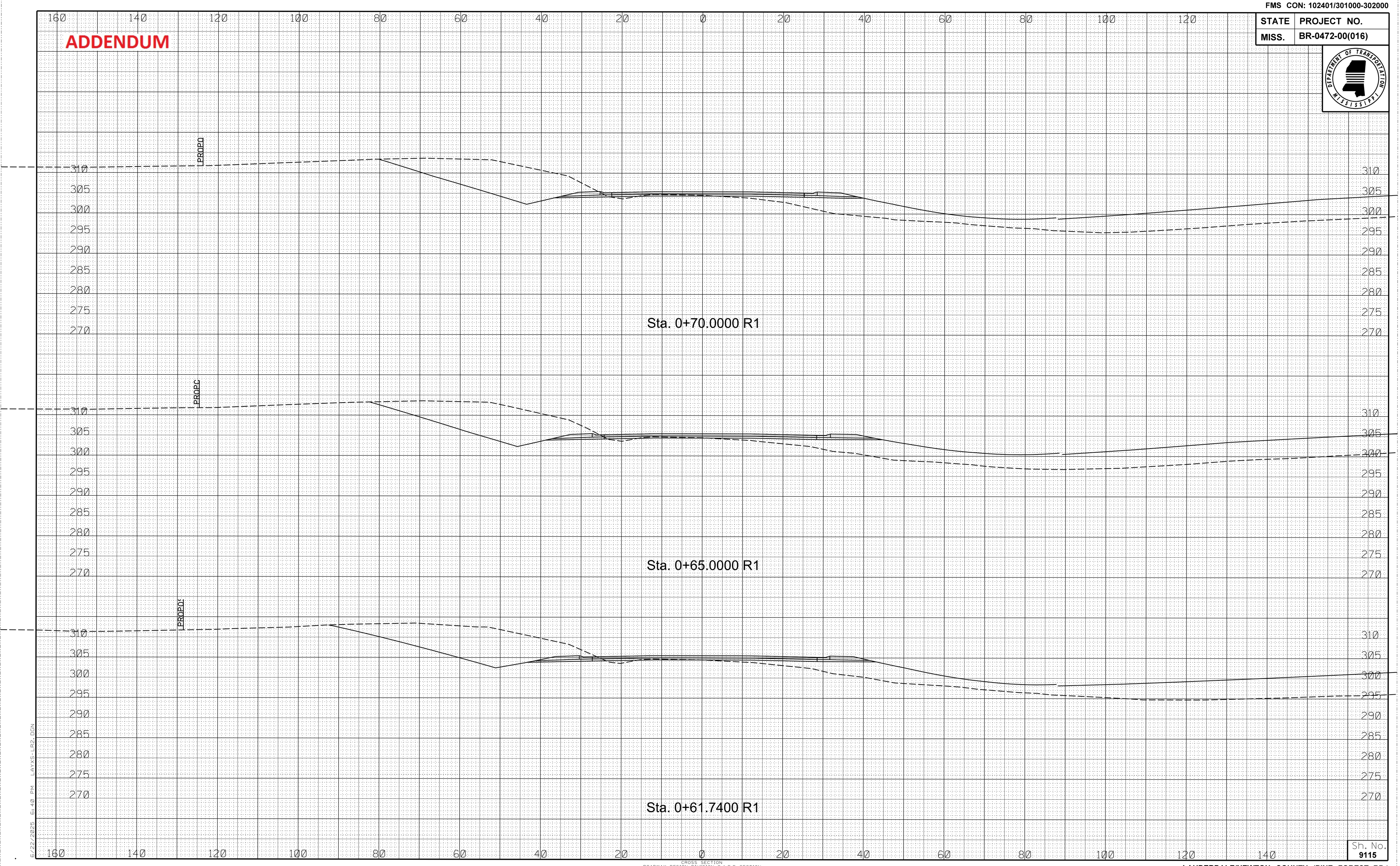

6/23/2025 6:40 PM LAYXS_LR2.DGN

CROSS SECTION
ROADWAY DESIGN DIVISION C.A.D.D. SECTION
MISSISSIPPI DEPARTMENT OF TRANSPORTATION

Sh. No. 9115

LAUDERDALE/NEWTON COUNTY (PINE FOREST RD.)

FMS CON: 102401/301000-302000

ADDENDUM

STATE	PROJECT NO.
MISS.	BR-0472-00(016)

Sta. 0+85.0000 R1

Sta. 0+80.0000 R1

Sta. 0+75.0000 R1

PROPO

6/27/2025 6:40 PM LAYXS-LR2.DGN

CROSS SECTION
ROADWAY DESIGN DIVISION C.A.D.D. SECTION
MISSISSIPPI DEPARTMENT OF TRANSPORTATION

Sh. No. 9116

LAUDERDALE/NEWTON COUNTY (PINE FOREST RD.)

FMS CON: 102401/301000-302000

ADDENDUM

STATE	PROJECT NO.
MISS.	BR-0472-00(016)

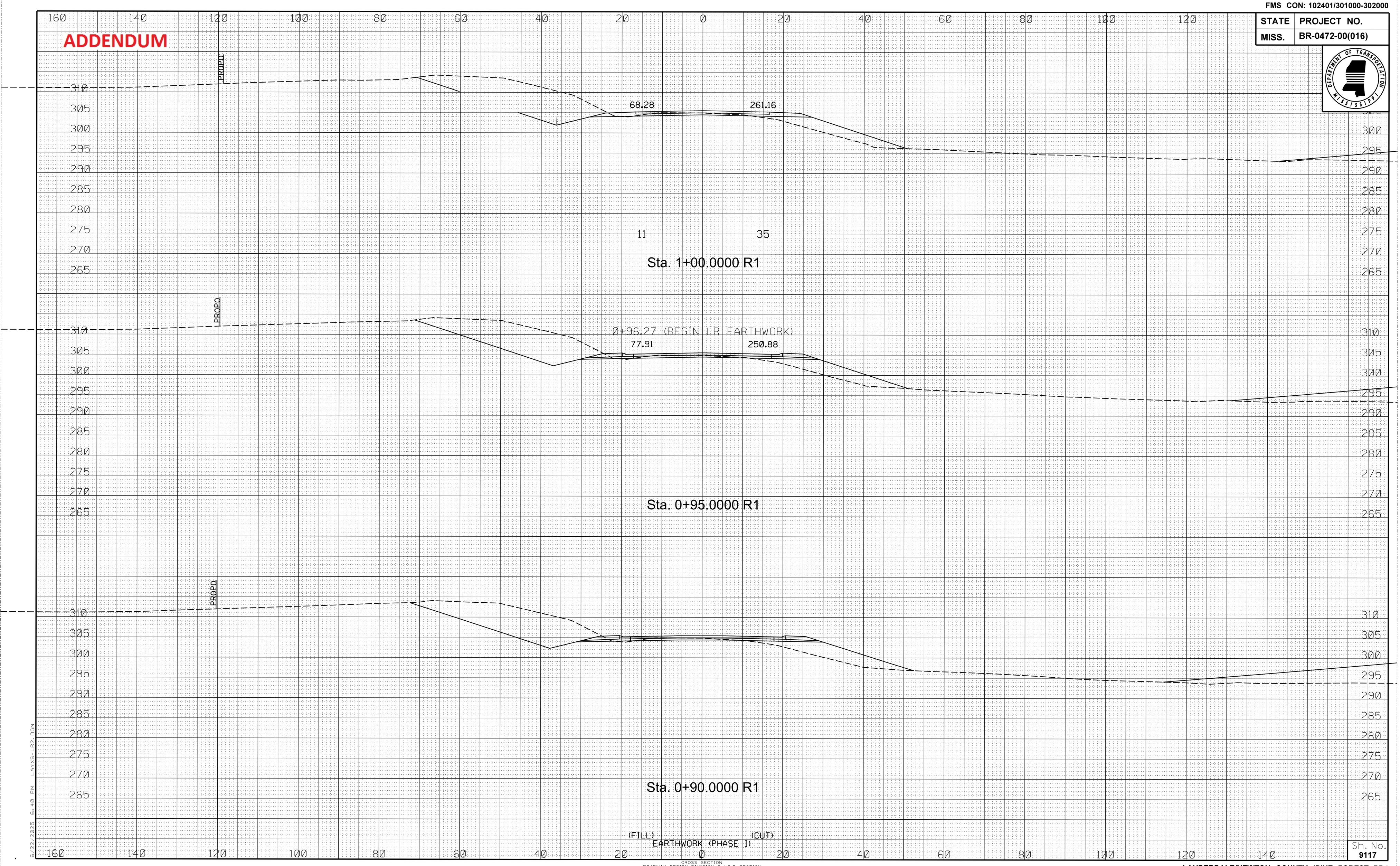

6/27/2025 6:40 PM LAYXS-LR2.DGN

CROSS SECTION
ROADWAY DESIGN DIVISION C.A.D.D. SECTION
MISSISSIPPI DEPARTMENT OF TRANSPORTATION

Sh. No. 9117

LAUDERDALE/NEWTON COUNTY (PINE FOREST RD.)

FMS CON: 102401/301000-302000

STATE	PROJECT NO.
MISS.	BR-0472-00(016)

ADDENDUM

37 0

0.00 0.00

Sta. 10+20.0000 R1 Sta. 531+00.00 R2

Sta. 10+14.0000 R1 Sta. 531+00.00 R2

(FILL) (CUT)

EARTHWORK (PHASE II)

CROSS SECTION
ROADWAY DESIGN DIVISION C.A.D.D. SECTION
MISSISSIPPI DEPARTMENT OF TRANSPORTATION

Sh. No. 9121

LAUDERDALE/NEWTON COUNTY (RAMP @ STA. 531+00)

6/27/2025 6:40 PM LAYXS RAMP531.DGN

FMS CON: 102401/301000-302000

STATE	PROJECT NO.
MISS.	BR-0472-00(016)

ADDENDUM

198 Ø

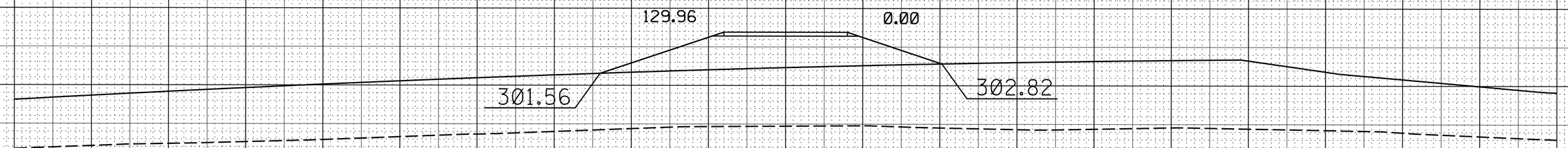

Sta. 10+42.0000 R1

Sta. 531+00.00 R2

85 Ø

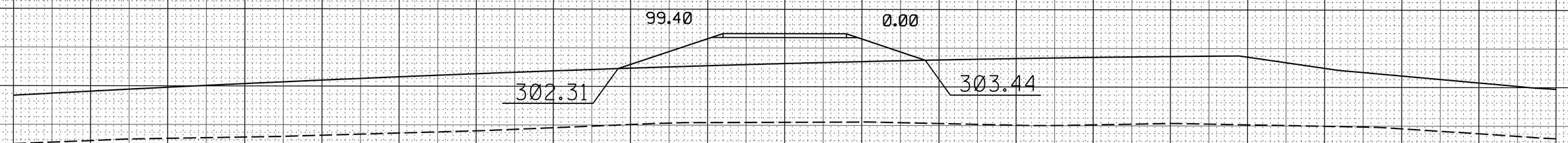

Sta. 10+40.0000 R1

Sta. 531+00.00 R2

6/27/2025 6:40 PM LAYXS RAMPS31.DGN

CROSS SECTION
ROADWAY DESIGN DIVISION C.A.D.D. SECTION
MISSISSIPPI DEPARTMENT OF TRANSPORTATION

Sh. No. 9122

LAUDERDALE/NEWTON COUNTY (RAMP @ STA. 531+00)

FMS CON: 102401/301000-302000

ADDENDUM

STATE	PROJECT NO.
MISS.	BR-0472-00(016)

568 15

757.26 0.00

296.41

283.35

EXIST. ROW

Sta. 10+80.0000 R1

Sta. 531+08.73 R2

430 0

404.46 0.00

298.95

290.97

Sta. 10+60.0000 R1

Sta. 531+01.18 R2

180 160 140 120 100 80 60 40 20 0 20 40 60 80 100 120

305 300 295 290 285 280 275 270 265 260 255

6/27/2025 6:40 PM LAYXS RAMPS31.DGN

CROSS SECTION
ROADWAY DESIGN DIVISION C.A.D.D. SECTION
MISSISSIPPI DEPARTMENT OF TRANSPORTATION

Sh. No. 9123

LAUDERDALE/NEWTON COUNTY (RAMP @ STA. 531+00)

FMS CON: 102401/301000-302000

ADDENDUM

STATE	PROJECT NO.
MISS.	BR-0472-00(016)

475 15

718.78 31.28

282.32 293.09

EXIST. ROW

Sta. 11+20.0000 R1

Sta. 531+38.72 R2

553 27

775.45 40.44

282.57 254.53

EXIST. ROW

Sta. 11+00.0000 R1

Sta. 531+21.93 R2

6/27/2025 6:40 PM LAYS RAMPS31.DGN

CROSS SECTION
ROADWAY DESIGN DIVISION C.A.D.D. SECTION
MISSISSIPPI DEPARTMENT OF TRANSPORTATION

Sh. No. 9124

LAUDERDALE/NEWTON COUNTY (RAMP @ STA. 531+00)

FMS CON: 102401/301000-302000

STATE	PROJECT NO.
MISS.	BR-0472-00(016)

ADDENDUM

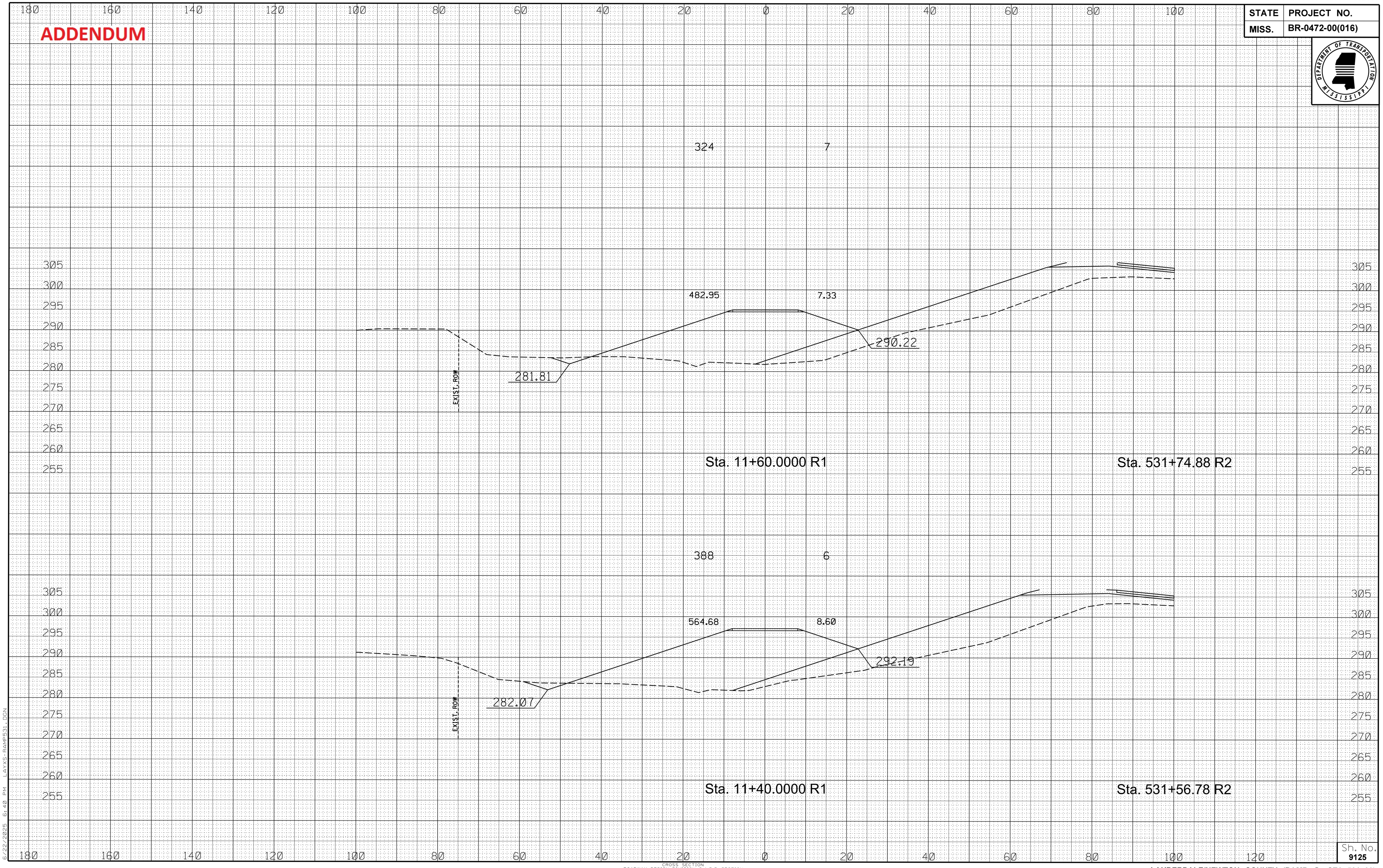

6/27/2025 6:40 PM LAYS RAMPS31.DGN

Sh. No. 9125

CROSS SECTION
ROADWAY DESIGN DIVISION C.A.D.D. SECTION
MISSISSIPPI DEPARTMENT OF TRANSPORTATION

LAUDERDALE/NEWTON COUNTY (RAMP @ STA. 531+00)

FMS CON: 102401/301000-302000

ADDENDUM

STATE	PROJECT NO.
MISS.	BR-0472-00(016)

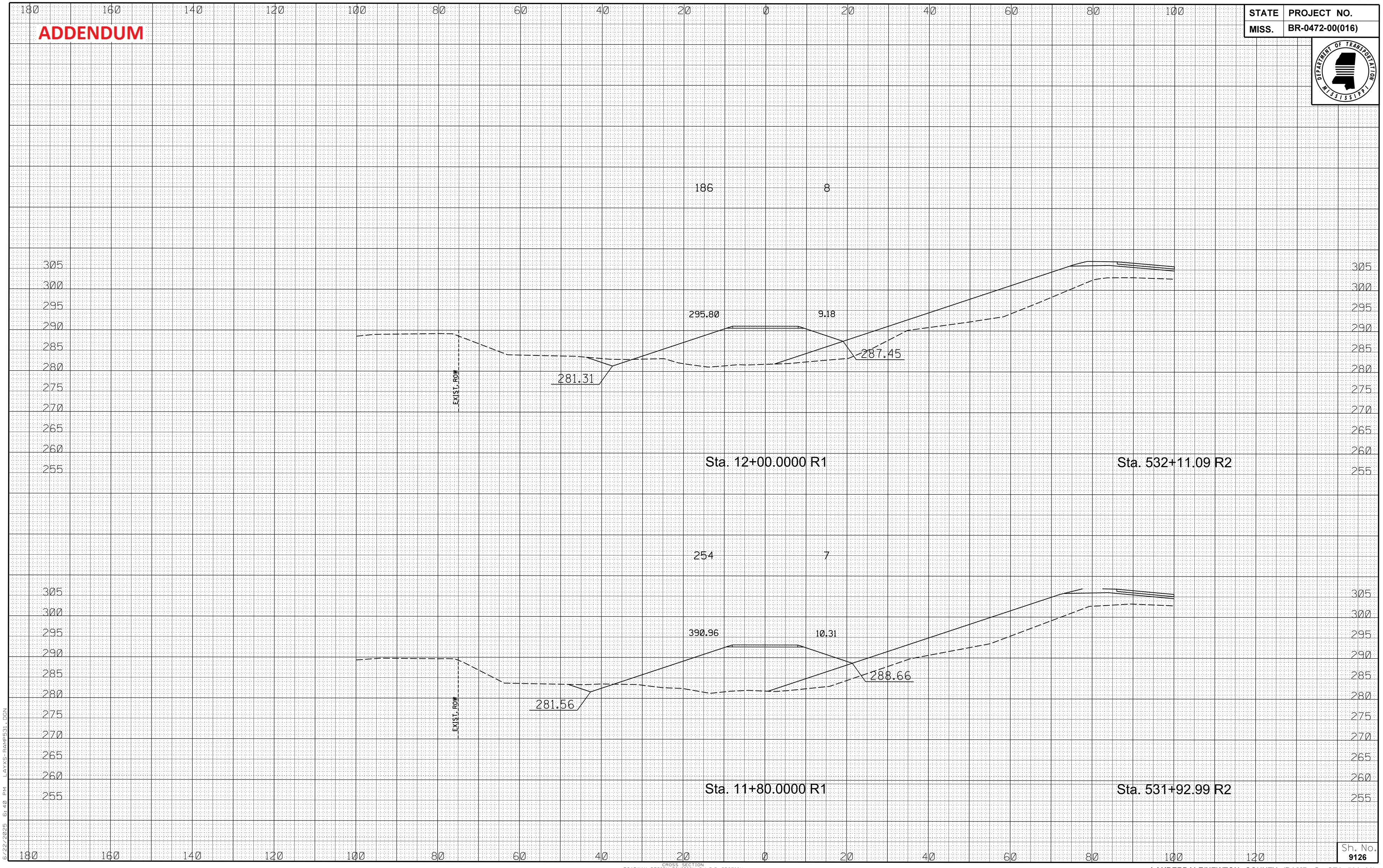

6/27/2025 6:40 PM LAYS RAMPS31.DGN

CROSS SECTION
ROADWAY DESIGN DIVISION C.A.D.D. SECTION
MISSISSIPPI DEPARTMENT OF TRANSPORTATION

Sh. No. 9126

LAUDERDALE/NEWTON COUNTY (RAMP @ STA. 531+00)

FMS CON: 102401/301000-302000

STATE	PROJECT NO.
MISS.	BR-0472-00(016)

ADDENDUM

82 2

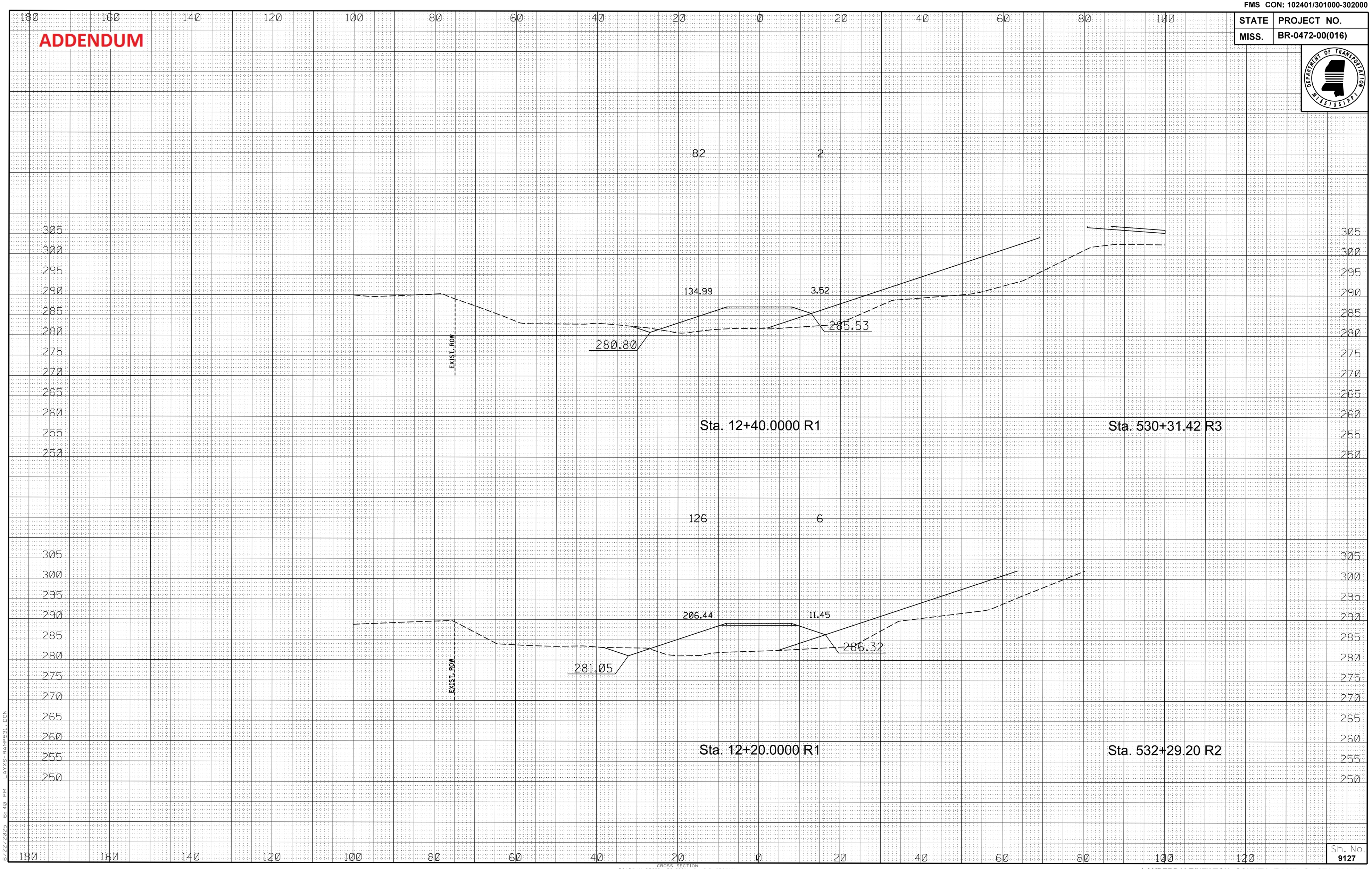

Sta. 12+40.0000 R1

Sta. 530+31.42 R3

126 6

Sta. 12+20.0000 R1

Sta. 532+29.20 R2

6/27/2025 6:40 PM LAYS RAMP531.DGN

CROSS SECTION
ROADWAY DESIGN DIVISION C.A.D.D. SECTION
MISSISSIPPI DEPARTMENT OF TRANSPORTATION

Sh. No. 9127

LAUDERDALE/NEWTON COUNTY (RAMP @ STA. 531+00)

FMS CON: 102401/301000-302000

STATE	PROJECT NO.
MISS.	BR-0472-00(016)

ADDENDUM

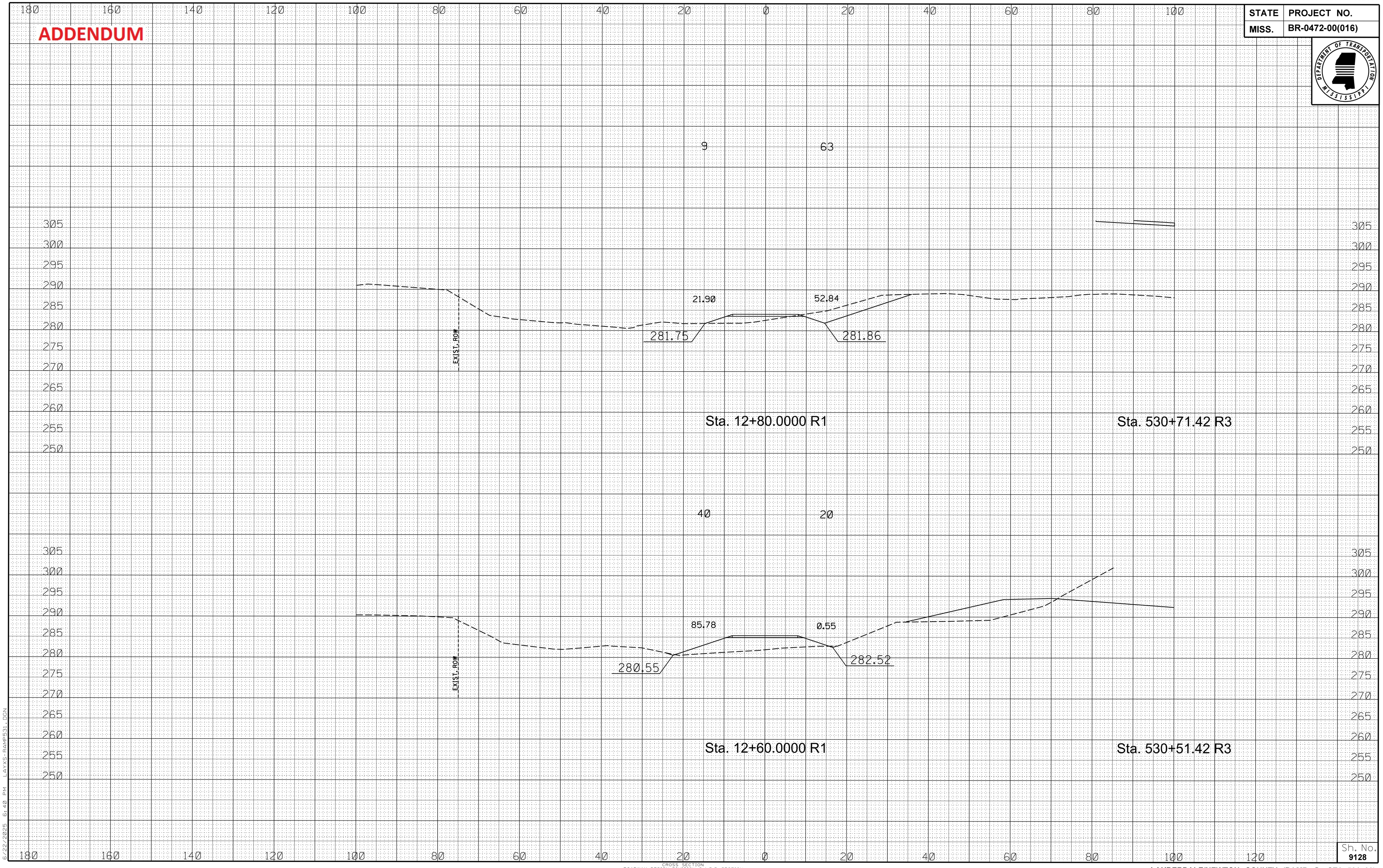

6/27/2025 6:40 PM LAYS RAMPS31.DGN

CROSS SECTION
ROADWAY DESIGN DIVISION C.A.D.D. SECTION
MISSISSIPPI DEPARTMENT OF TRANSPORTATION

Sh. No. 9128

LAUDERDALE/NEWTON COUNTY (RAMP @ STA. 531+00)

FMS CON: 102401/301000-302000

STATE	PROJECT NO.
MISS.	BR-0472-00(016)

ADDENDUM

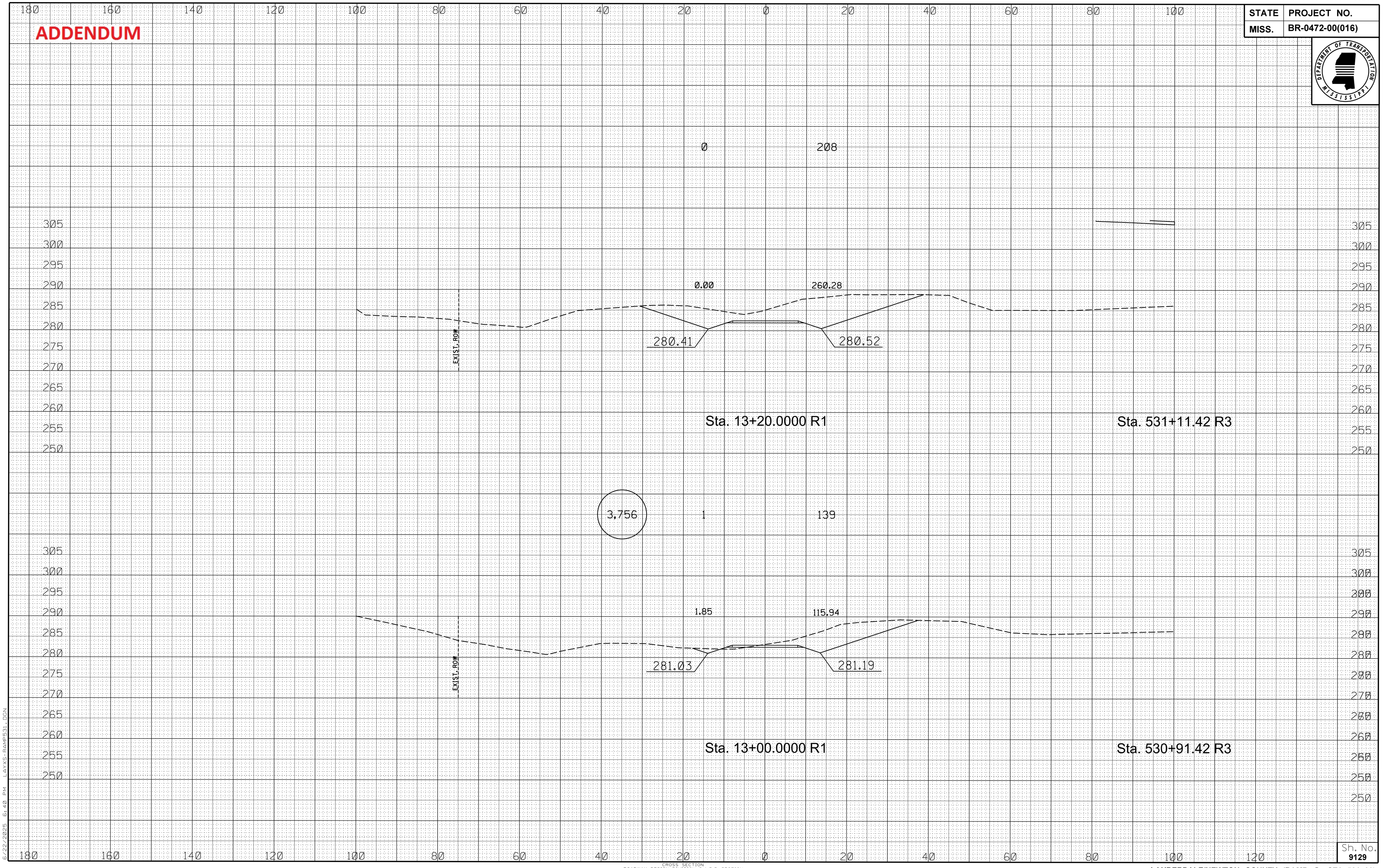

6/27/2025 6:40 PM LAYS RAMPS31.DGN

Sh. No. 9129

CROSS SECTION
ROADWAY DESIGN DIVISION C.A.D.D. SECTION
MISSISSIPPI DEPARTMENT OF TRANSPORTATION

LAUDERDALE/NEWTON COUNTY (RAMP @ STA. 531+00)

FMS CON: 102401/301000-302000

STATE	PROJECT NO.
MISS.	BR-0472-00(016)

ADDENDUM

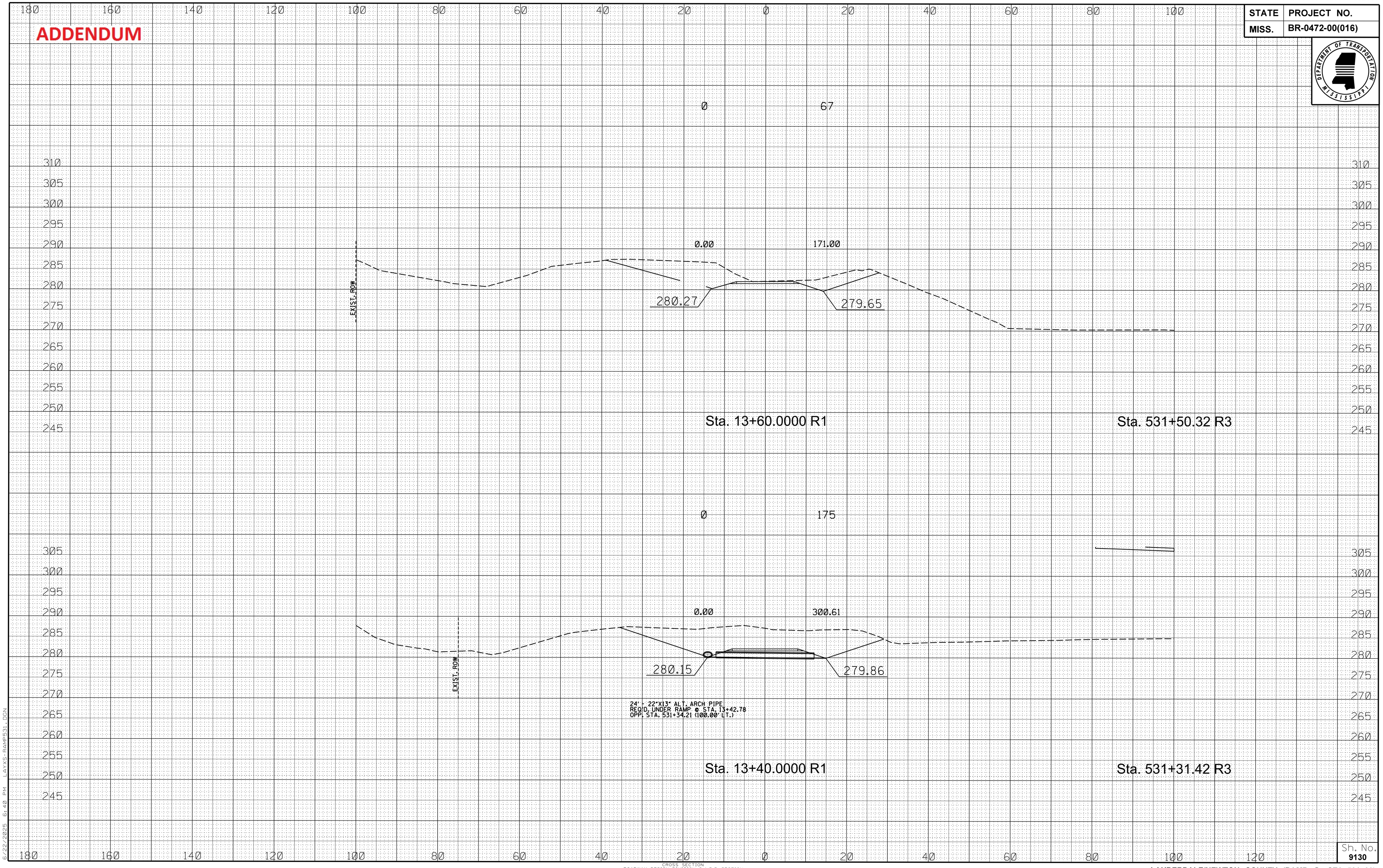

6/27/2025 6:40 PM LAYXS RAMPS31.DGN

Sh. No. 9130

CROSS SECTION
ROADWAY DESIGN DIVISION C.A.D.D. SECTION
MISSISSIPPI DEPARTMENT OF TRANSPORTATION

LAUDERDALE/NEWTON COUNTY (RAMP @ STA. 531+00)

FMS CON: 102401/301000-302000

ADDENDUM

STATE	PROJECT NO.
MISS.	BR-0472-00(016)

EARTHWORK (PHASE III)

(FILL) (CUT)

180 160 140 120 100 80 60 40 20 0 20 40 60 80 100

310 305 300 295 290 285 280 275 270 265 260 255 250 245

0.00 165.65

280.56 279.625

Sta. 13+74.0535 R1

Sta. 531+56.35 R3

0 27 788

0.00 190.48

280.39 279.633

Sta. 13+70.0000 R1

Sta. 531+55.64 R3

Sh. No. 9131

6/27/2025 6:40 PM LAYS RAMPS31.DGN

CROSS SECTION
ROADWAY DESIGN DIVISION C.A.D.D. SECTION
MISSISSIPPI DEPARTMENT OF TRANSPORTATION

LAUDERDALE/NEWTON COUNTY (RAMP @ STA. 531+00)

FMS CON: 102401/301000-302000

ADDENDUM

STATE	PROJECT NO.
MISS.	BR-0472-00(016)

72 Ø

0.00 0.00

Sta. 10+20.0000 R1 Sta. 537+00.000 R3

Sta. 10+14.0000 R1 Sta. 537+00.000 R3

(FILL) (CUT)

EARTHWORK (PHASE II)

CROSS SECTION
ROADWAY DESIGN DIVISION C.A.D.D. SECTION
MISSISSIPPI DEPARTMENT OF TRANSPORTATION

6/23/2025 9:34 AM LAYS_RAMP537.DGN

Sh. No. 9132

LAUDERDALE/NEWTON COUNTY (RAMP @ STA. 537+00)

ADDENDUM

STATE	PROJECT NO.
MISS.	BR-0472-00(016)

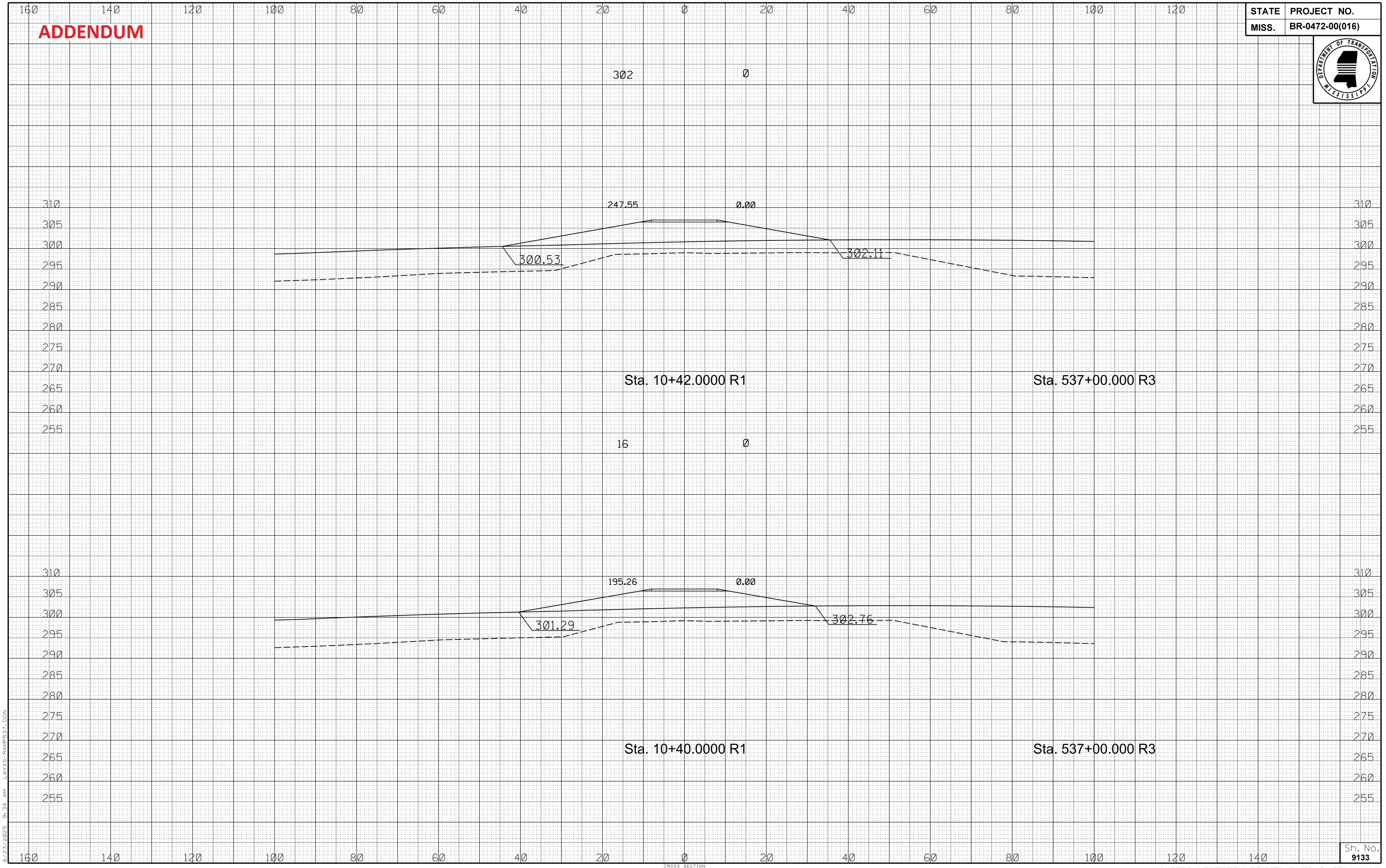

6/23/2025 9:34 AM LAYS_RAMP537.DGN

CROSS SECTION
ROADWAY DESIGN DIVISION C.A.D.D. SECTION
MISSISSIPPI DEPARTMENT OF TRANSPORTATION

Sh. No. 9133

LAUDERDALE/NEWTON COUNTY (RAMP @ STA. 537+00)

FMS CON: 102401/301000-302000

STATE	PROJECT NO.
MISS.	BR-0472-00(016)

ADDENDUM

534 Ø

775.94 0.00

289.00 294.92

Sta. 10+80.0000 R1 Sta. 536+99.98 R3

531 Ø

657.25 0.00

293.88 296.16

Sta. 10+60.0000 R1 Sta. 537+00.000 R3

6/23/2025 9:34 AM LAYS RAMP537.DGN

CROSS SECTION
ROADWAY DESIGN DIVISION C.A.D.D. SECTION
MISSISSIPPI DEPARTMENT OF TRANSPORTATION

Sh. No. 9134

LAUDERDALE/NEWTON COUNTY (RAMP @ STA. 537+00)

FMS CON: 102401/301000-302000

STATE	PROJECT NO.
MISS.	BR-0472-00(016)

ADDENDUM

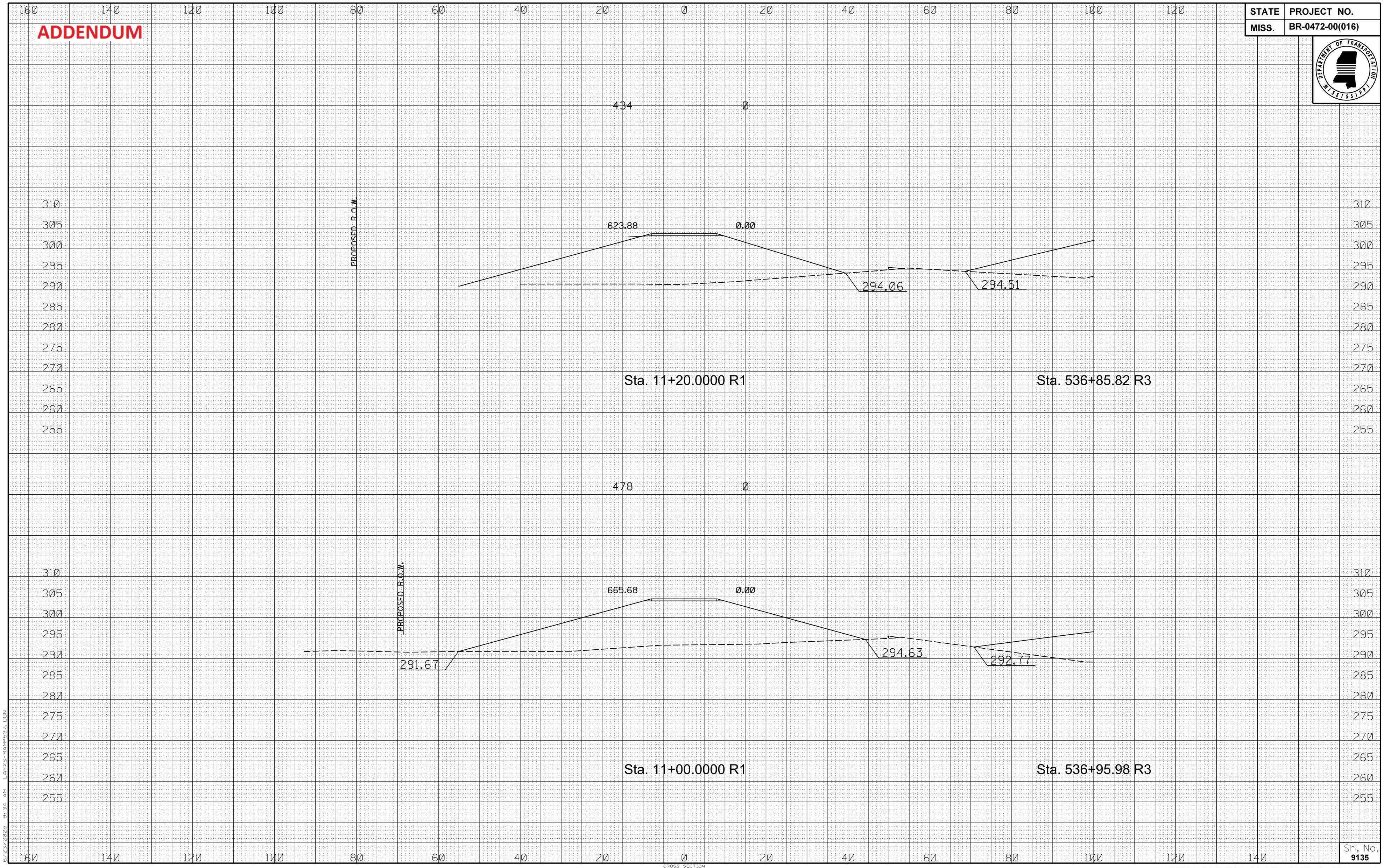

6/23/2025 9:34 AM LAYS RAMP537.DGN

CROSS SECTION
ROADWAY DESIGN DIVISION C.A.D.D. SECTION
MISSISSIPPI DEPARTMENT OF TRANSPORTATION

Sh. No. 9135

LAUDERDALE/NEWTON COUNTY (RAMP @ STA. 537+00)

FMS CON: 102401/301000-302000

STATE	PROJECT NO.
MISS.	BR-0472-00(016)

ADDENDUM

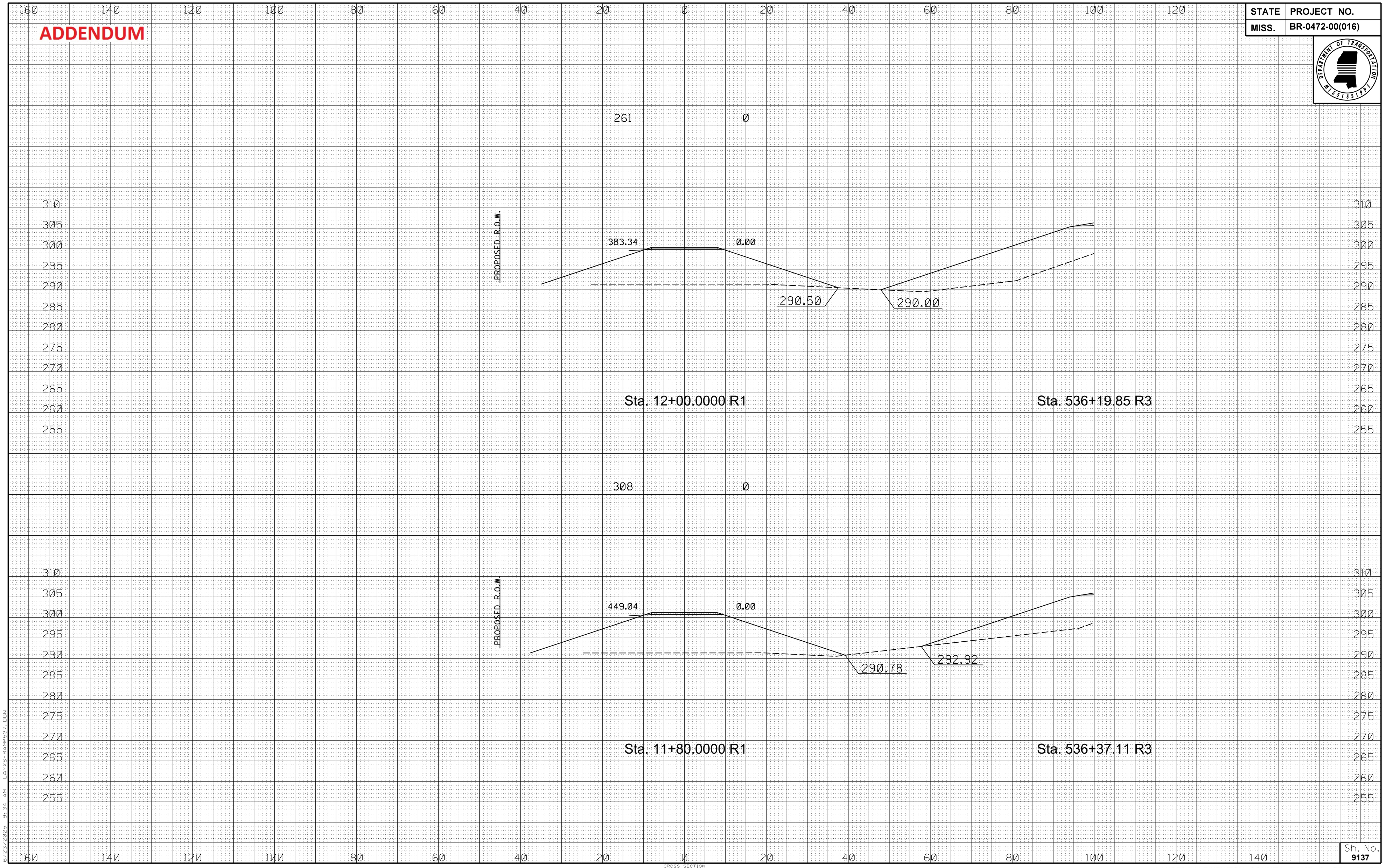

6/23/2025 9:34 AM LAYS RAY#537.DGN

CROSS SECTION
ROADWAY DESIGN DIVISION C.A.D.D. SECTION
MISSISSIPPI DEPARTMENT OF TRANSPORTATION

Sh. No. 9137

LAUDERDALE/NEWTON COUNTY (RAMP @ STA. 537+00)

FMS CON: 102401/301000-302000

STATE	PROJECT NO.
MISS.	BR-0472-00(016)

ADDENDUM

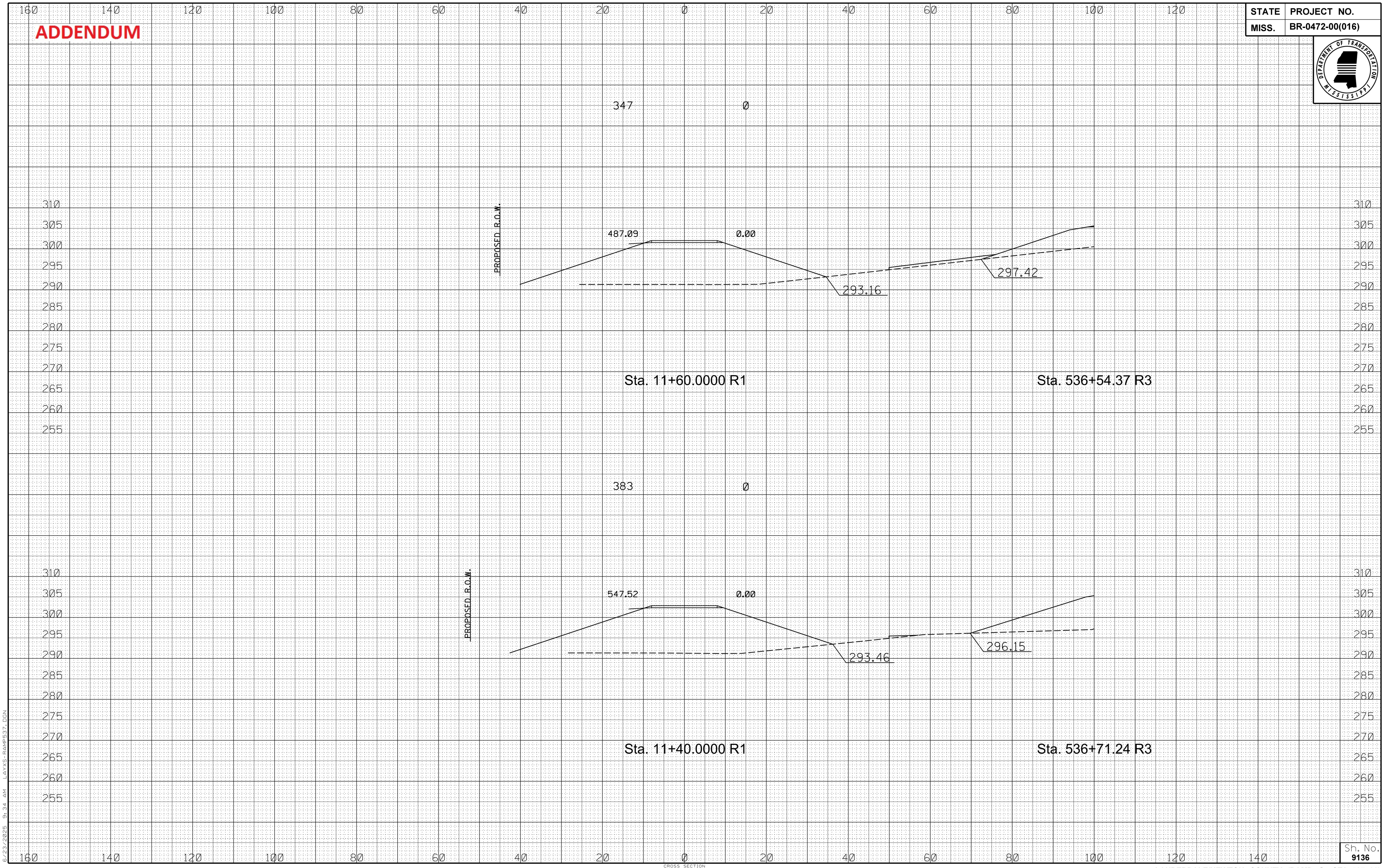

6/23/2025 9:34 AM LAYS_RAMPS37.DGN

CROSS SECTION
ROADWAY DESIGN DIVISION C.A.D.D. SECTION
MISSISSIPPI DEPARTMENT OF TRANSPORTATION

Sh. No. 9136

LAUDERDALE/NEWTON COUNTY (RAMP @ STA. 537+00)

FMS CON: 102401/301000-302000

STATE	PROJECT NO.
MISS.	BR-0472-00(016)

ADDENDUM

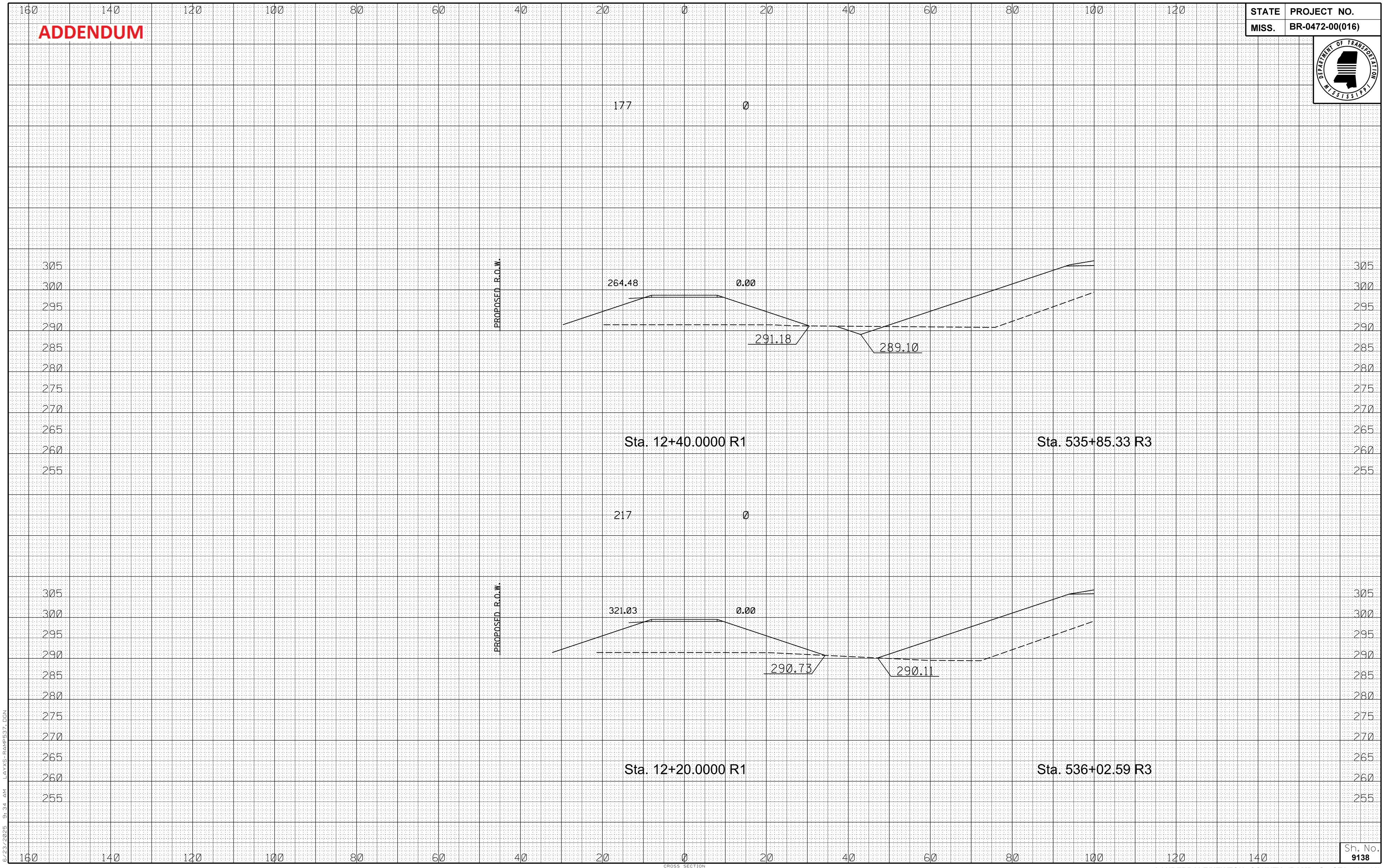

Sta. 12+40.0000 R1

Sta. 535+85.33 R3

Sta. 12+20.0000 R1

Sta. 536+02.59 R3

6/23/2025 9:34 AM LAYS_RAMP537.DGN

CROSS SECTION
ROADWAY DESIGN DIVISION C.A.D.D. SECTION
MISSISSIPPI DEPARTMENT OF TRANSPORTATION

Sh. No. 9138

LAUDERDALE/NEWTON COUNTY (RAMP @ STA. 537+00)

FMS CON: 102401/301000-302000

STATE	PROJECT NO.
MISS.	BR-0472-00(016)

ADDENDUM

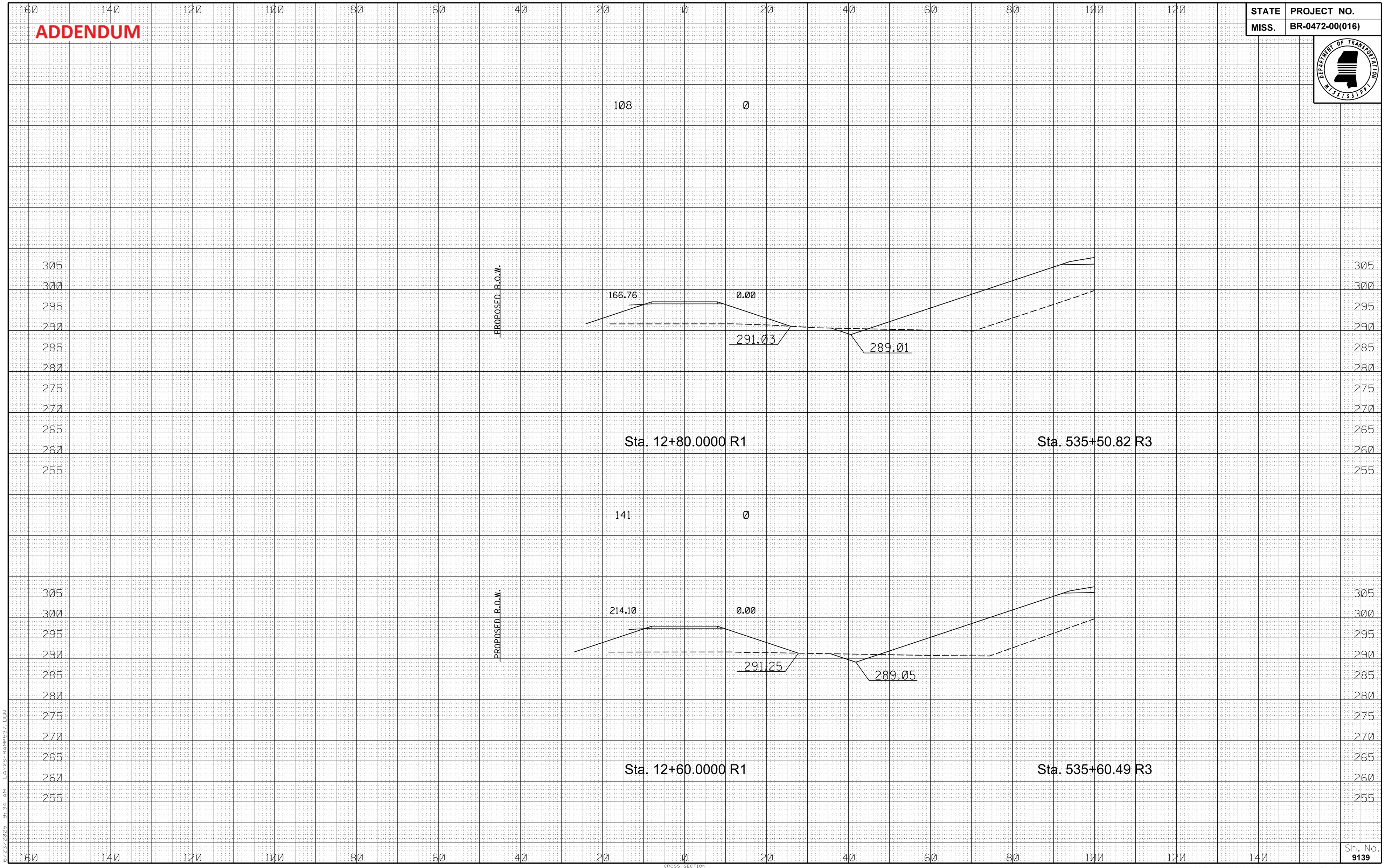

6/23/2025 9:34 AM LAYXS_RAMP537.DGN

CROSS SECTION
ROADWAY DESIGN DIVISION C.A.D.D. SECTION
MISSISSIPPI DEPARTMENT OF TRANSPORTATION

Sh. No. 9139

LAUDERDALE/NEWTON COUNTY (RAMP @ STA. 537+00)

FMS CON: 102401/301000-302000

ADDENDUM

STATE	PROJECT NO.
MISS.	BR-0472-00(016)

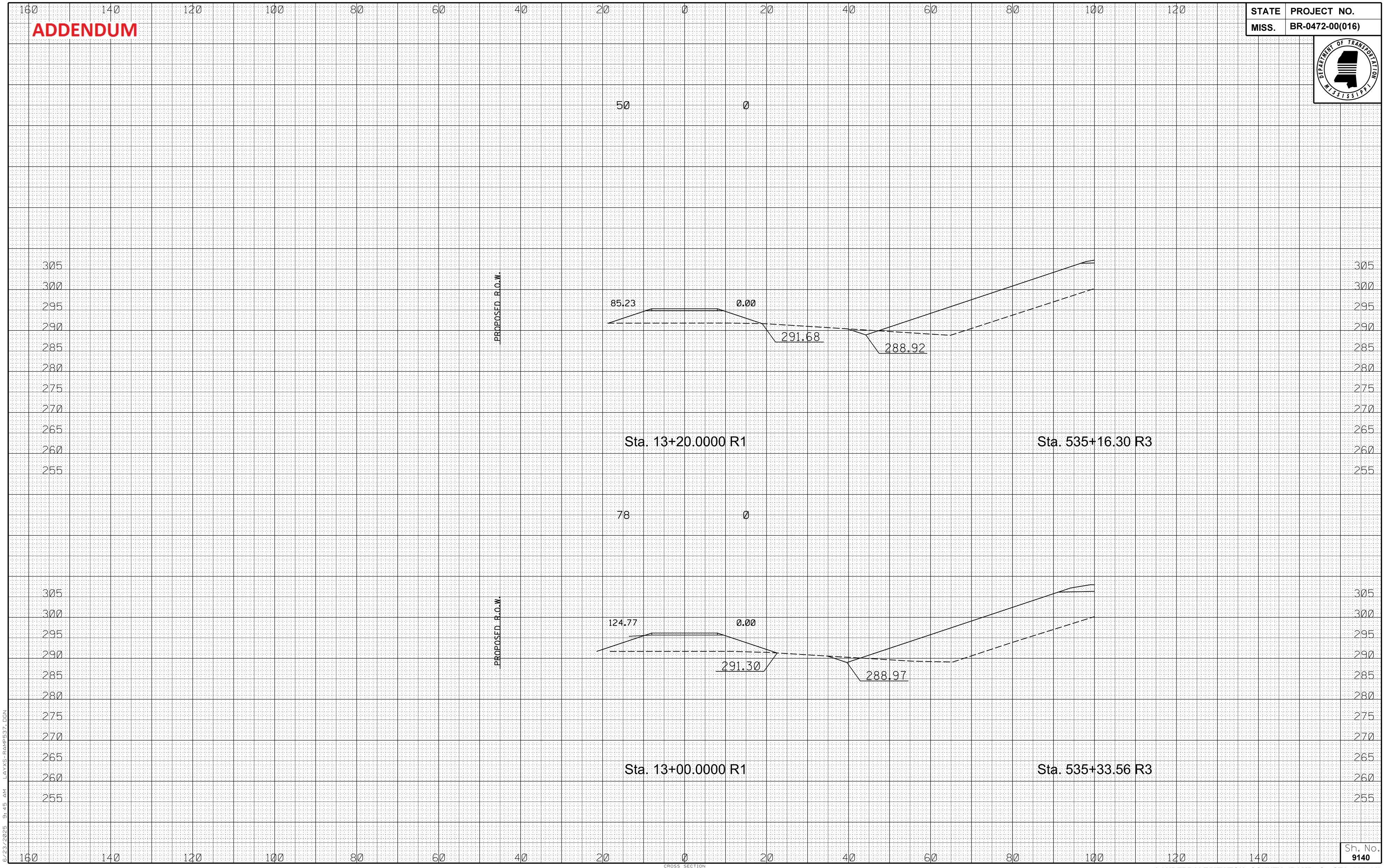

6/23/2025 9:45 AM LAYS_RAMP537.DGN

CROSS SECTION
ROADWAY DESIGN DIVISION C.A.D.D. SECTION
MISSISSIPPI DEPARTMENT OF TRANSPORTATION

Sh. No. 9140

LAUDERDALE/NEWTON COUNTY (RAMP @ STA. 537+00)

FMS CON: 102401/301000-302000

ADDENDUM

STATE	PROJECT NO.
MISS.	BR-0472-00(016)

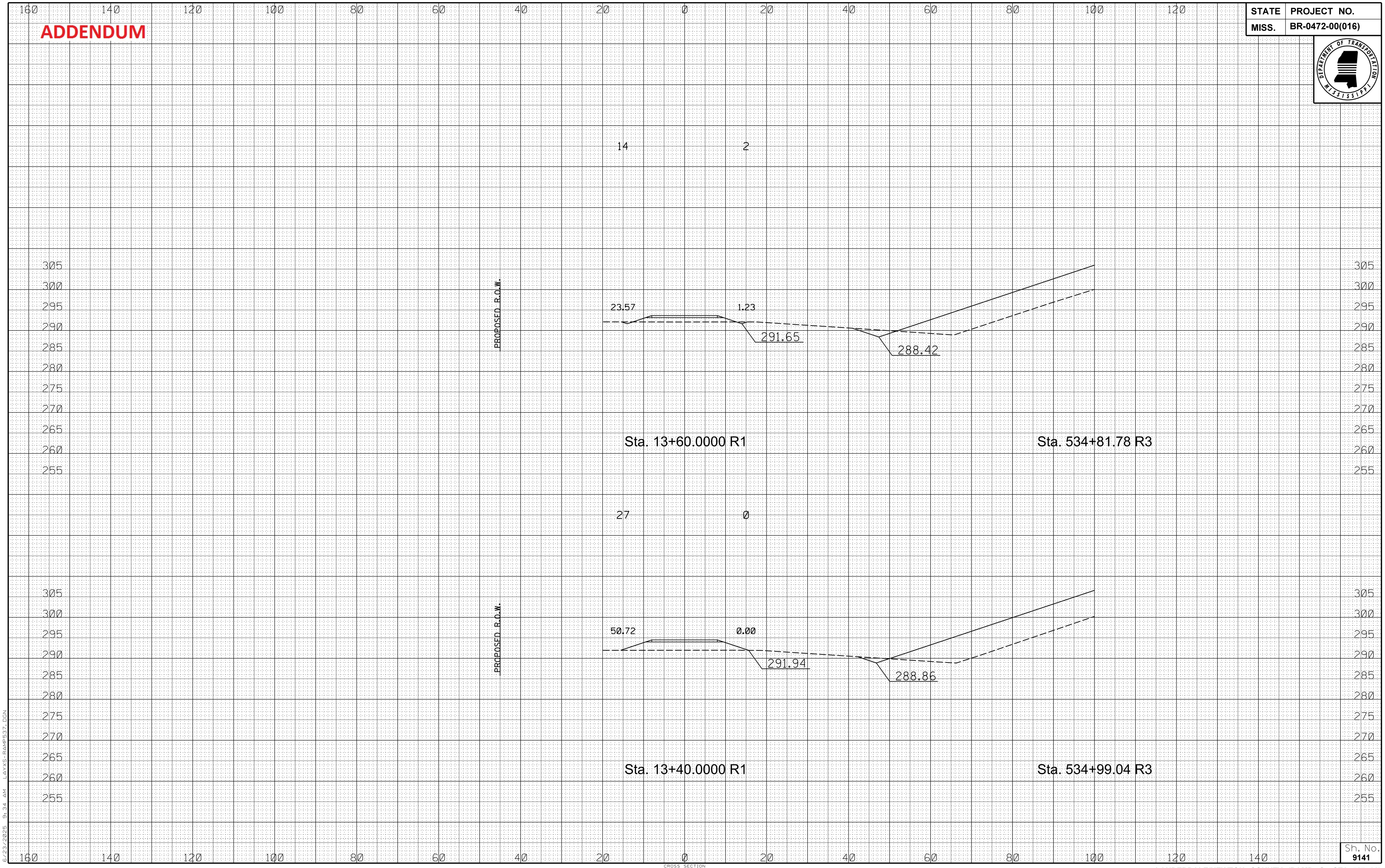

6/23/2025 9:34 AM LAYS_RAMP537.DGN

CROSS SECTION
ROADWAY DESIGN DIVISION C.A.D.D. SECTION
MISSISSIPPI DEPARTMENT OF TRANSPORTATION

Sh. No. 9141

LAUDERDALE/NEWTON COUNTY (RAMP @ STA. 537+00)

FMS CON: 102401/301000-302000

STATE	PROJECT NO.
MISS.	BR-0472-00(016)

ADDENDUM

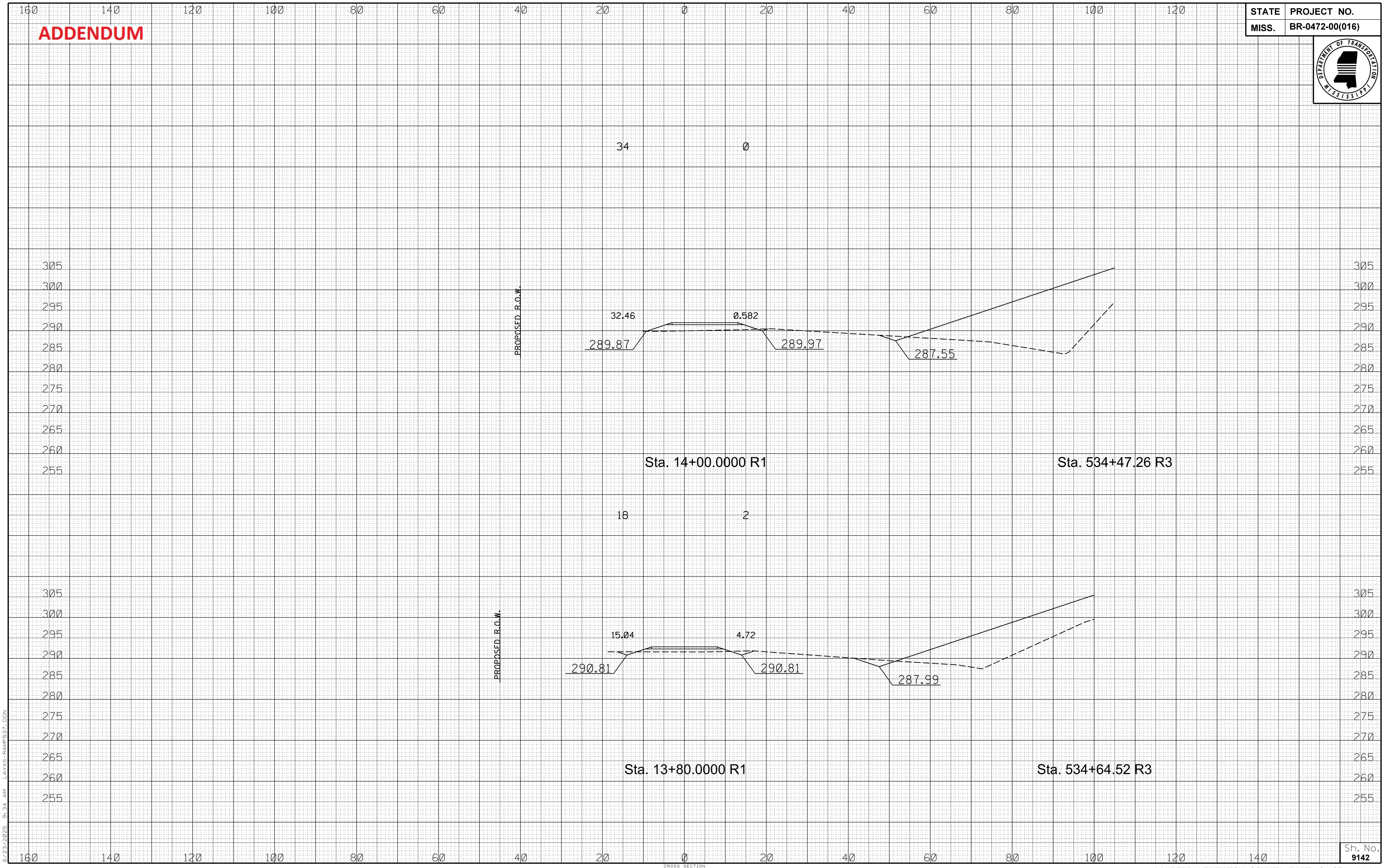

6/23/2025 9:34 AM LAYS RAMP537.DGN

CROSS SECTION
ROADWAY DESIGN DIVISION C.A.D.D. SECTION
MISSISSIPPI DEPARTMENT OF TRANSPORTATION

Sh. No. 9142

LAUDERDALE/NEWTON COUNTY (RAMP @ STA. 537+00)

FMS CON: 102401/301000-302000

ADDENDUM

STATE	PROJECT NO.
MISS.	BR-0472-00(016)

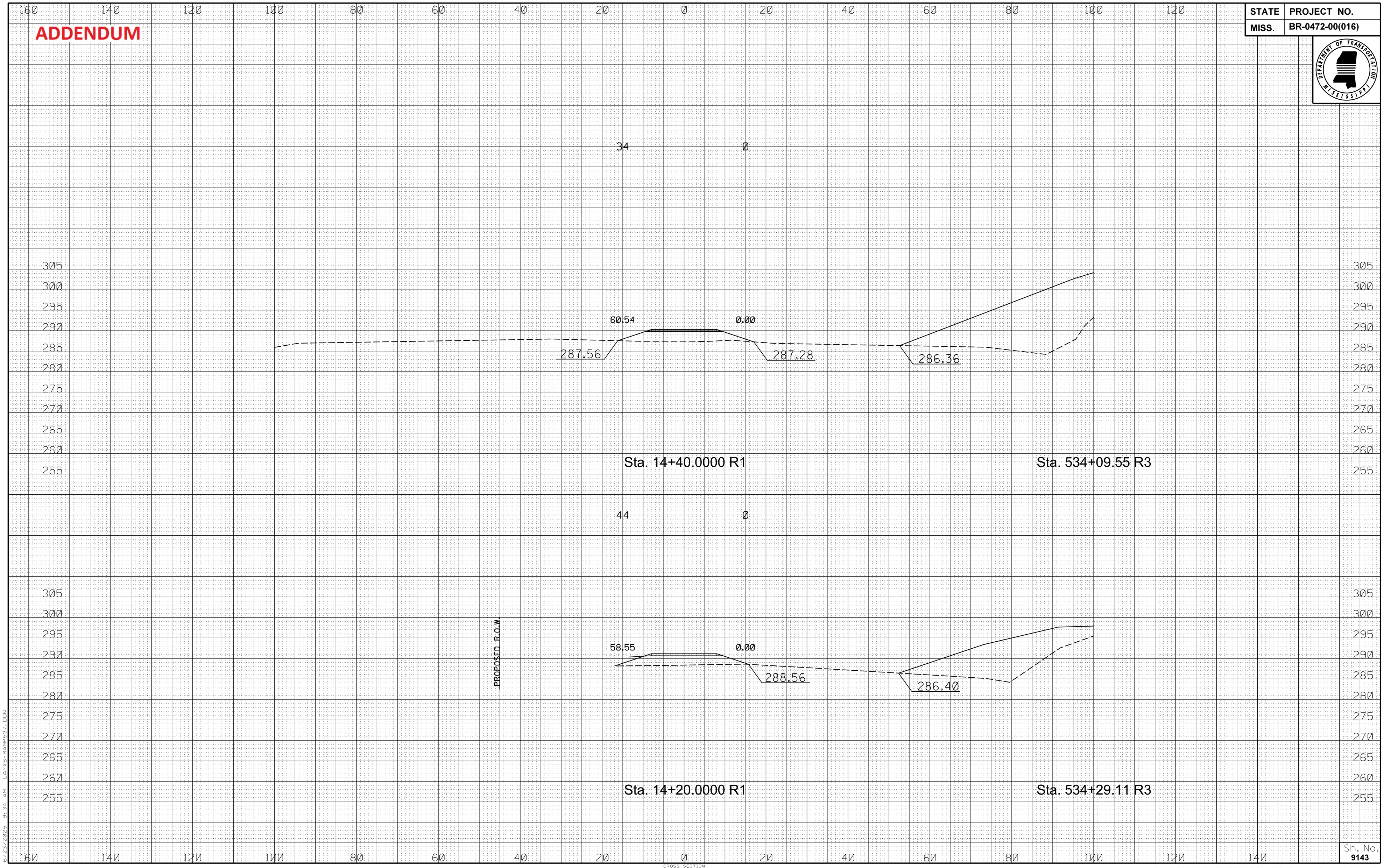

6/23/2025 9:34 AM LAYS RAMP537.DGN

CROSS SECTION
ROADWAY DESIGN DIVISION C.A.D.D. SECTION
MISSISSIPPI DEPARTMENT OF TRANSPORTATION

Sh. No. 9143

LAUDERDALE/NEWTON COUNTY (RAMP @ STA. 537+00)

FMS CON: 102401/301000-302000

ADDENDUM

STATE	PROJECT NO.
MISS.	BR-0472-00(016)

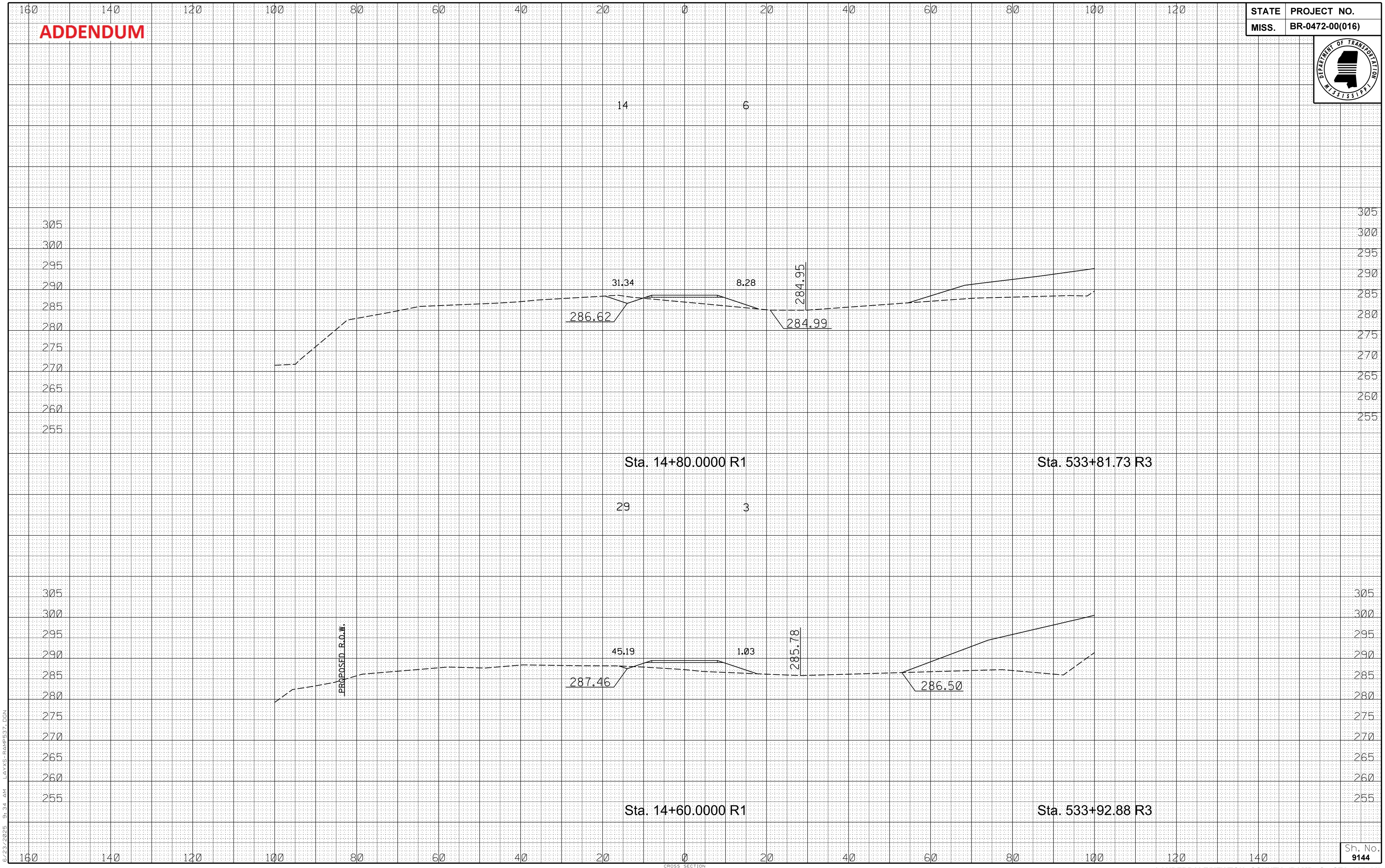

6/23/2025 9:34 AM LAYS_RAMP537.DGN

CROSS SECTION
ROADWAY DESIGN DIVISION C.A.D.D. SECTION
MISSISSIPPI DEPARTMENT OF TRANSPORTATION

Sh. No. 9144

LAUDERDALE/NEWTON COUNTY (RAMP @ STA. 537+00)

FMS CON: 102401/301000-302000

STATE	PROJECT NO.
MISS.	BR-0472-00(016)

ADDENDUM

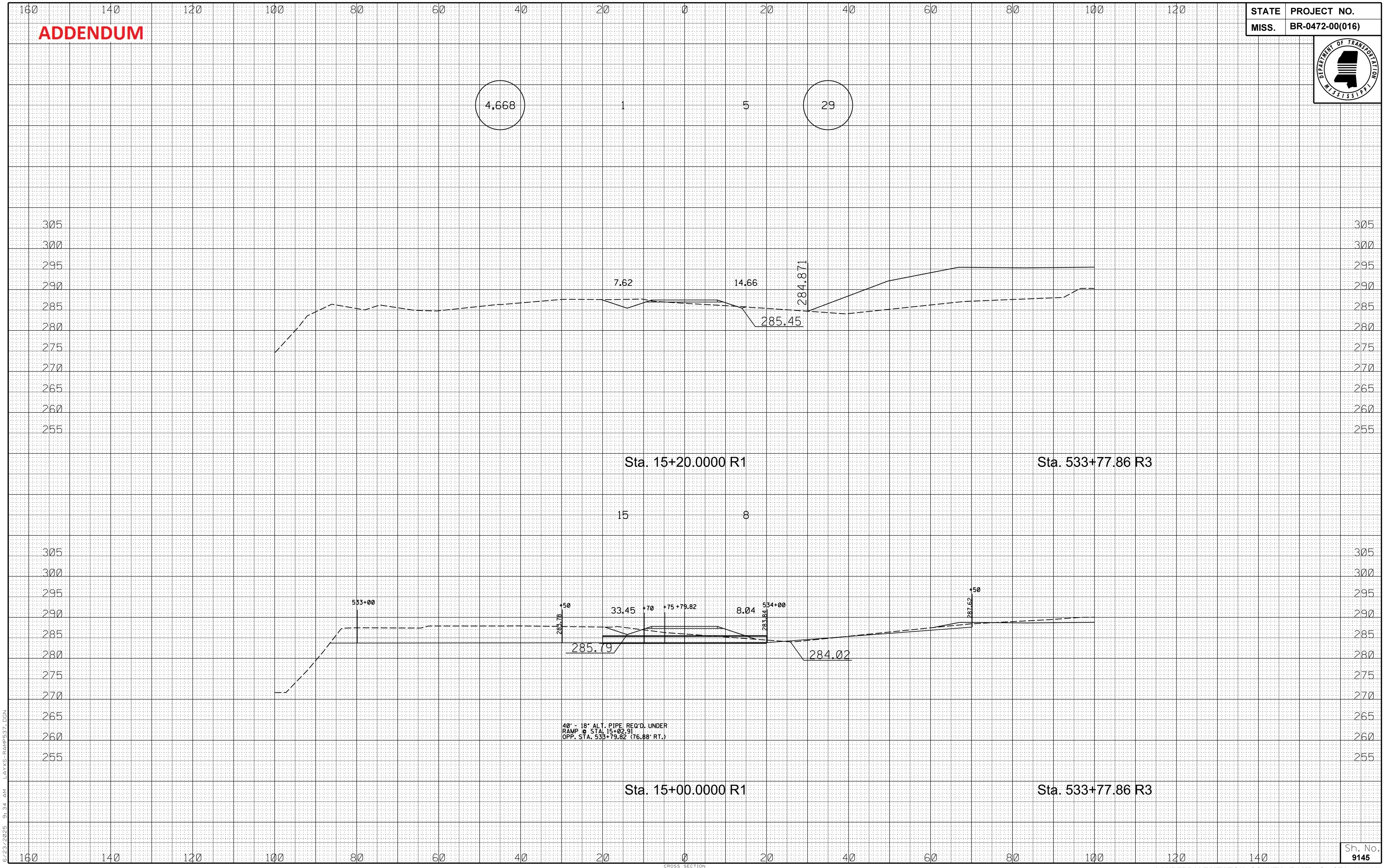

6/23/2025 9:34 AM LAYS-RAMP537.DGN

CROSS SECTION
ROADWAY DESIGN DIVISION C.A.D.D. SECTION
MISSISSIPPI DEPARTMENT OF TRANSPORTATION

Sh. No. 9145

LAUDERDALE/NEWTON COUNTY (RAMP @ STA. 537+00)

FMS CON: 102401/301000-302000

ADDENDUM

STATE	PROJECT NO.
MISS.	BR-0472-00(016)

EARTHWORK (PHASE II)

(FILL) (CUT)

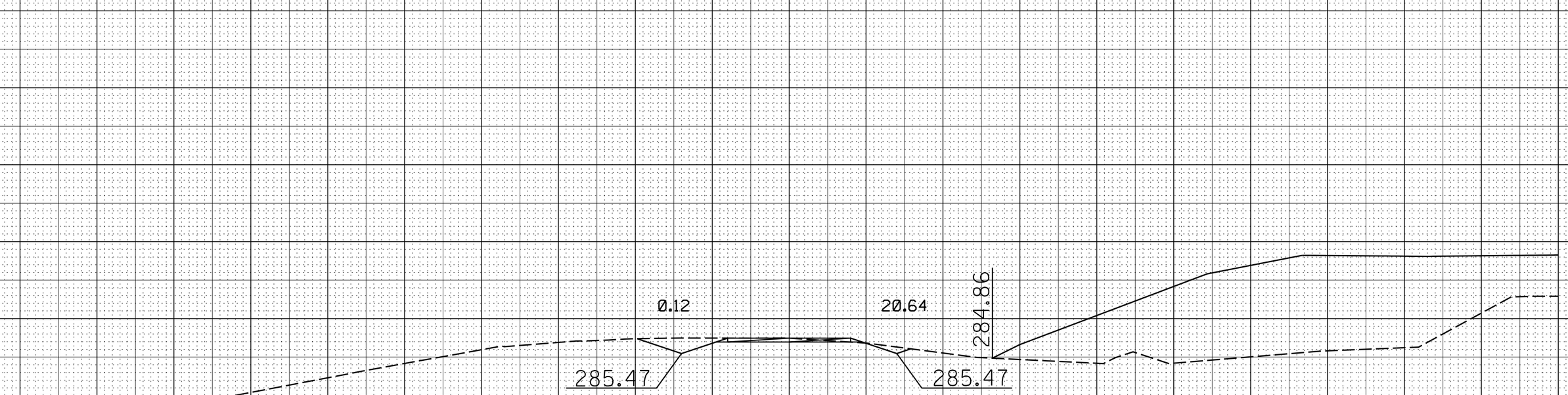

6/23/2025 9:34 AM LAYS_RAMP537.DGN

CROSS SECTION
ROADWAY DESIGN DIVISION C.A.D.D. SECTION
MISSISSIPPI DEPARTMENT OF TRANSPORTATION

Sh. No. 9146

LAUDERDALE/NEWTON COUNTY (RAMP @ STA. 537+00)

FMS CON: 102367/301000

ADDENDUM

STATE	PROJECT NO.
MISS.	BR-0472-00(020)

DESCRIPTION OF SHEET	WKG. NO.	SH. NO.
TITLE SHEET (1)		1
DETAILED INDEX & GENERAL NOTES (4)		
DETAILED INDEX	DI-1	2
DETAILED INDEX	DI-2	3
GENERAL NOTES	GN-1	4
GENERAL NOTES	GN-2	5
TYPICAL SECTION SHEETS (2)		
TYPICAL SECTIONS	TS-1	6
TYPICAL SECTIONS	TS-2	7
SUMMARY OF QUANTITIES (4)		
SUMMARY OF QUANTITIES	SQ-1	8
SUMMARY OF QUANTITIES	SQ-2	9
SUMMARY OF QUANTITIES	SQ-3	10
SUMMARY OF QUANTITIES	SQ-4	11
ESTIMATED QUANTITIES (15)		
ESTIMATED QUANTITIES - REMOVAL ITEMS	EQ-1	12
ESTIMATED QUANTITIES - REMOVAL ITEMS	EQ-2	13
ESTIMATED QUANTITIES - EARTHWORK ITEMS	EQ-3	14
ESTIMATED QUANTITIES - GRASSING ITEMS	EQ-4	15
ESTIMATED QUANTITIES - EROSION CONTROL ITEMS	EQ-5	16
ESTIMATED QUANTITIES - BASE ITEMS	EQ-6	17
ESTIMATED QUANTITIES - PAVING ITEMS	EQ-7	18
ESTIMATED QUANTITIES - PAVING ITEMS	EQ-8	19
ESTIMATED QUANTITIES - PAVING ITEMS	EQ-9	20
ESTIMATED QUANTITIES - BRIDGE END ITEMS	EQ-10	21
ESTIMATED QUANTITIES - DRAINAGE ITEMS	EQ-11	22
ESTIMATED QUANTITIES - GUARDRAIL ITEMS	EQ-12	23
ESTIMATED QUANTITIES - PAVEMENT MARKING ITEMS	EQ-13	24
ESTIMATED QUANTITIES - TRAFFIC CONTROL SIGNS	EQ-14	25
ESTIMATED QUANTITIES - PERMANENT SIGNING ITEMS	EQ-15	26
PLAN AND PROFILE SHEETS (6)		
PLAN AND PROFILE - MAINLINE	3	27
PLAN AND PROFILE - MAINLINE	4	28
PLAN AND PROFILE - WILBUR RD.	4A	29
PLAN AND PROFILE - MAINLINE	5	30
PLAN AND PROFILE - MAINLINE	6	31
	7	32
DETAIL OF INTERSECTION SHEETS (1)		
DETAIL OF INTERSECTION - WILBUR RD.	DOI-1	33

DESCRIPTION OF SHEET	WKG. NO.	SH. NO.
EROSION CONTROL PLAN SHEETS (11)		
EROSION CONTROL PLAN - MAINLINE	ECP-3	34
EROSION CONTROL PLAN - RIPARIAN BUFFER	ECP-RB-3	35
EROSION CONTROL PLAN - MAINLINE	ECP-4	36
EROSION CONTROL PLAN - RIPARIAN BUFFER	ECP-RB-4	37
EROSION CONTROL PLAN - WILBUR RD.	ECP-4A	38
EROSION CONTROL PLAN - MAINLINE	ECP-5	39
EROSION CONTROL PLAN - RIPARIAN BUFFER	ECP-RB-5	40
EROSION CONTROL PLAN - MAINLINE	ECP-6	41
EROSION CONTROL PLAN - RIPARIAN BUFFER	ECP-RB-6	42
EROSION CONTROL PLAN - MAINLINE	ECP-7	43
EROSION CONTROL PLAN - RIPARIAN BUFFER	ECP-RB-7	44
PAVEMENT MARKING SHEETS (1)		
PAVEMENT MARKING DETAIL - WILBUR RD.	PMD-1	45
REMOVAL PLAN (2)		
REMOVAL PLAN	RP-1	46
REMOVAL PLAN	RP-2	47
SPECIAL DESIGN SHEETS (12) 1		
MISCELLANEOUS DETAILS	MD-1	48
MISCELLANEOUS TYPICAL SECTION DETAILS	MTSD-1	49
RIGHT OF WAY COORDINATES	RCS-1	50
RIGHT OF WAY COORDINATES	RCS-2	51
EASEMENT COORDINATE SHEET	ECS-1	52
VEGETATION SCHEDULE	VS-1	53
BRIDGE END PAVEMENT WITH RAIL, OVERLAY, AND SLEEPER SLAB (NEW CONSTRUCTION)	SDBE-1	54
37.5" BRIDGE END PAVEMENT RAIL	SDBER-1	55
DETAIL OF CONSTRUCTION SIGNING - SITE 1	DCS-1	56
DETAIL OF CONSTRUCTION SIGNING - SITE 2	DCS-2	57
1 DETAIL OF CONSTRUCTION SIGNING - SITE 3	DCS-3	58
1 DETAIL OF CONSTRUCTION SIGNING - SITE 4	DCS-4	59
TRAFFIC CONTROL PLAN SHEETS (7) 1		
TRAFFIC CONTROL PLAN - SITE 1 DETOUR SIGNING	TC-1	60 1
TRAFFIC CONTROL PLAN - SITES 2, 3, & 4 DETOUR SIGNING	TC-2	61 1
TRAFFIC CONTROL PLAN - SITE 1	TC-3	62 1
TRAFFIC CONTROL PLAN - SITE 2	TC-4	63 1
TRAFFIC CONTROL PLAN - SITE 2 WILBUR RD.	TC-4A	64 1
1 TRAFFIC CONTROL PLAN - SITES 3	TC-5	65
1 TRAFFIC CONTROL PLAN - SITES 4	TC-6	66

PLAN
ROADWAY DESIGN DIVISION
MISSISSIPPI DEPARTMENT OF TRANSPORTATION

5/18/2025 10:14:48 AM .DGN

MICHAEL W. HAWKINS
LICENSED PROFESSIONAL ENGINEER
19738
STATE OF MISSISSIPPI

HYDRAULICS

JOSEPH C. REINIKE
LICENSED PROFESSIONAL ENGINEER
15773
STATE OF MISSISSIPPI

ROADWAY

Stantec

PS & E PLANS - 10/17/2023		
FMS CON. # 102367/301000		
REVISIONS		
DATE	SHEET NO.	BY
10/04/2024	8-11	JCR
02/11/2025	8-11, 22, 31, 41-42, 9046	CW
05/23/2025	2, 3, 8-11, 58-66	JW
06/18/2025	7	JCR

1

DATE	REVISION	BY
5/23/25	ADDED AND RENUMBERED SHEETS	JW

MISSISSIPPI DEPARTMENT OF TRANSPORTATION

DETAILED INDEX

PROJ. NO.: BR-0472-00(020)

COUNTY: NEWTON

WORKING NUMBER
DI-1

SHEET NUMBER
2

FILENAME: DI.DGN

DESIGN TEAM STANTEC CHECKED JCR DATE

FMS CON: 102367/301000

STATE	PROJECT NO.
MISS.	BR-0472-00(020)

ADDENDUM

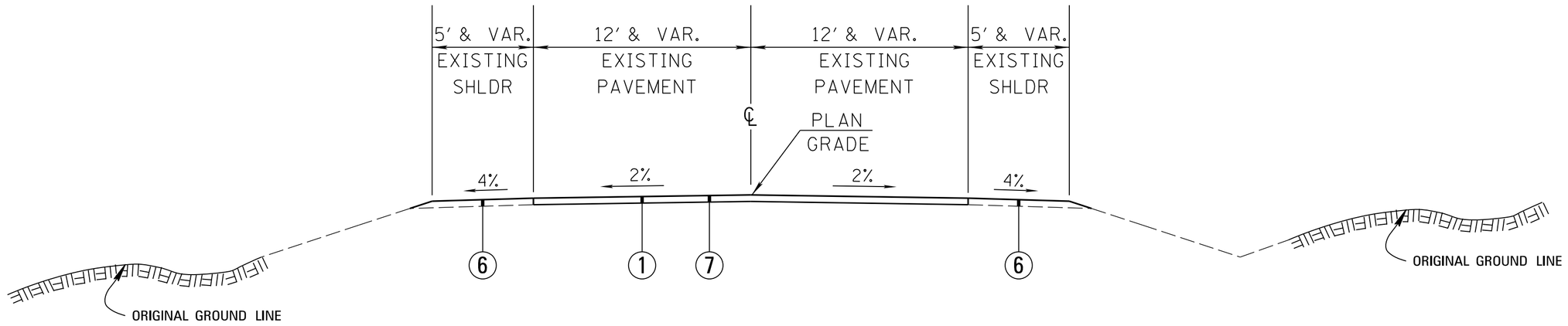

TYPICAL SECTION
MAINLINE
MILL & OVERLAY

SITE 1
STA 623+50.00 – STA 625+00.00
STA 637+50.00 – STA 639+00.00

SITE 2
STA 1001+50.00 – STA 1003+00.00
STA 1018+25.00 – STA 1019+75.00

SITE 3
STA 1166+50.00 – STA 1168+00.00

SITE 4
STA 1227+50.00 – STA 1229+00.00

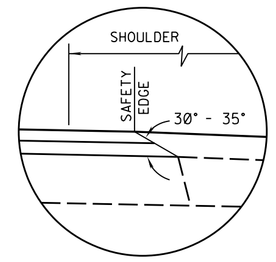

SAFETY EDGE REQ'D
TOP 2 LIFTS ONLY
(NOT A PAY ITEM)
OVERLAY

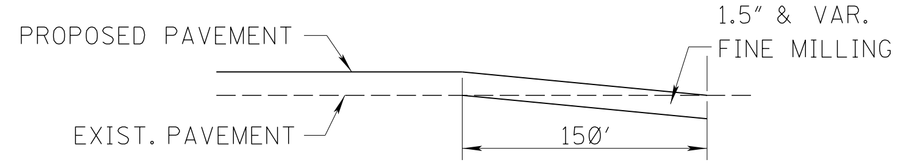

DETAIL OF MAINLINE PAVEMENT TRANSITION

(1) 1.50″ ASPHALT PAVEMENT, ST (9.5 MM MIX) (1@1.50″)
(2) 2.00″ ASPHALT PAVEMENT, ST (12.5 MM MIX) (1@2.00″)
(3) 2.50″ ASPHALT PAVEMENT, ST (19 MM MIX) (1@2.50″)
(4) 6.00″ CRUSHED STONE W/GEOTEXTILE TYPE V (NON–WOVEN)
1 (5) 12.00″ CRUSHED STONE
1 (6) 1.50″ & VAR. CRUSHED STONE
(7) 1.50″ & VAR. FINE MILLING

INDICATES AREA TO BE TREATED IN ACCORDANCE WITH THE VEGETATION SCHEDULE. SEE WK. SH. NO. VS–1.

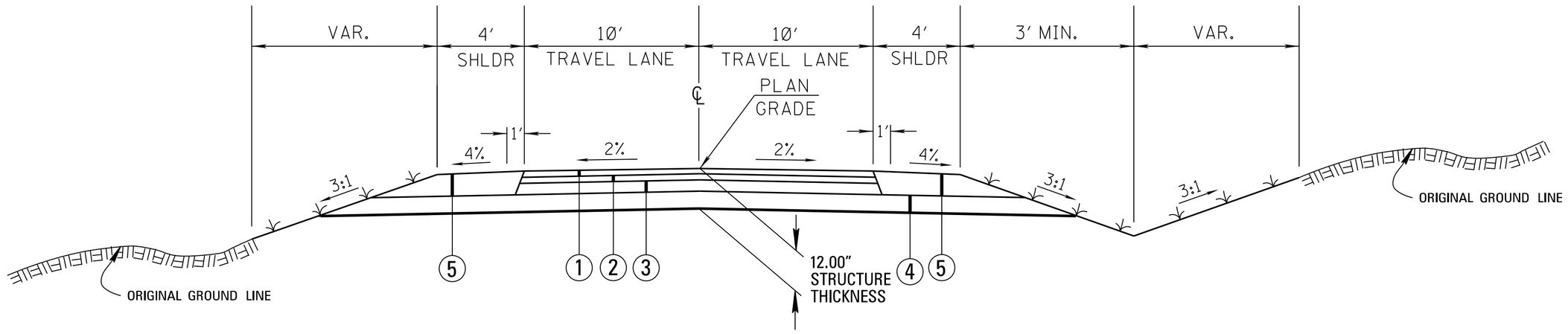

TYPICAL SECTION
WILBUR ROAD
RE–ALIGNMENT
STA. 10+00.00 – STA. 14+79.347

SAFETY EDGE REQ'D
TOP 2 LIFTS ONLY
(NOT A PAY ITEM)
NEW CONSTRUCTION

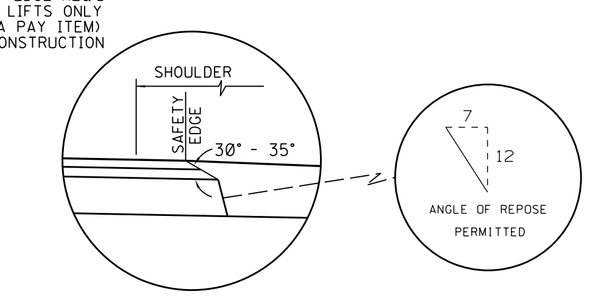

BY	DATE	REVISION
JCR	6/18/25	REVISED TO CRUSHED STONE

MISSISSIPPI DEPARTMENT OF TRANSPORTATION

TYPICAL SECTION

US 80 & WILBUR RD.

JOSEPH C. REIMINE
LICENSED PROFESSIONAL ENGINEER
15773
STATE OF MISSISSIPPI

PROJ. NO.: BR-0472-00(020)
COUNTY: NEWTON

WORKING NUMBER
TS-2

FILENAME: TYP.dgn
DESIGN TEAM **STANTEC** CHECKED _____ DATE _____

SHEET NUMBER
7

PLAN
ROADWAY DESIGN DIVISION
MISSISSIPPI DEPARTMENT OF TRANSPORTATION

6/18/2025 10:12:53 AM P:\TYP.DGN