



# ANNUAL REPORT

2016



The Driving Force of a Strong Economy  
© 2016 Mississippi Department of Transportation. All rights reserved.



# TABLE OF CONTENTS

**03**  
**Letter from the Executive Director**

**06**  
**Executive Summary**

**12**  
**Mississippi Transportation  
Commission**

**14**  
**The Department**

**16**  
**Financial Management and Budget**

**23**  
**Addendum**

**Automobile Operating Costs**

**Maintenance Expenditures**

**Construction Expenditures**

**Contracts Awarded**



## OUR MISSION

The Mississippi Department of Transportation is responsible for providing a safe intermodal transportation network that is planned, designed, constructed and maintained in an effective, cost-efficient and environmentally-sensitive manner.



## LETTER FROM THE EXECUTIVE DIRECTOR

Dear Friends:

It is my pleasure to present the **Mississippi Department of Transportation Annual Report** for Fiscal Year 2016, including a summary of the past year's financial activities and reports required by the Mississippi Legislature. Our dedicated employees work diligently every day to maximize transportation dollars, preserve and enhance our state's transportation network, provide safer commutes and grant citizens greater access to the goods they need.

With the aid of our partners at the State Capitol and Capitol Hill, MDOT and the Mississippi Transportation Commission are eager to move toward our common goals of a higher performing, more cost-effective transportation system that promotes economic growth for our state. With the support of these federal, state and local partners, MDOT is paving the way to economic progress. MDOT's first 100 years of service have seen great advancements and investments in Mississippi's transportation network. Help us continue to build Mississippi into a national leader with a transportation infrastructure that will sustain future economic growth for the next 100 years.

Sincerely,

Melinda L. McGrath, P.E.



## OUR VISION

The Mississippi Department of Transportation's objective is to maximize taxpayers' dollars by providing a safe, efficient multimodal network that enhances economic stability and growth.




MDOT Chief Engineer James Williams (left) and Executive Director Melinda McGrath discuss deficient bridges, failing pavement conditions and capacity needs with Chairman of the House Transportation Committee Charles Busby during Legislative tours this summer. (District Three)

# CENTENNIAL

# CELEBRATION



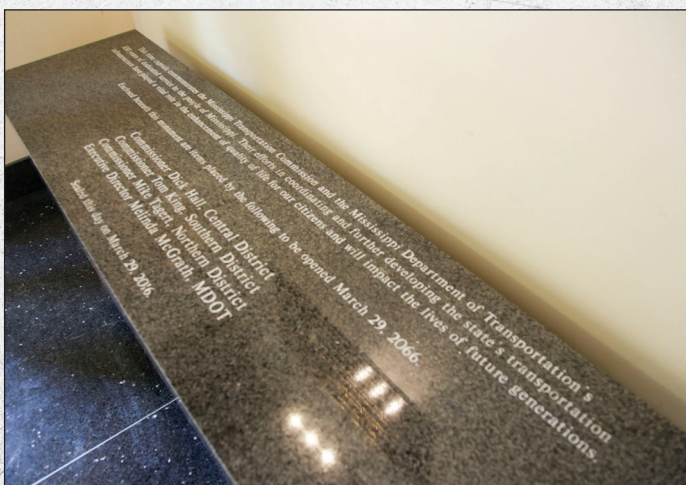
On March 29, 2016, the Mississippi Department of Transportation began its second century of service to the people of the state, 100 years after the Legislature created the State Highway Commission in 1916. MDOT celebrated its centennial throughout the year recognizing major milestones that shaped the state's transportation history.



Benjamin G. Humphreys Bridge opened in 1940 - state's first bridge for vehicular traffic across the Mississippi River - Greenville

A centennial event was held on the anniversary of the establishment of the State Highway Commission. During the ceremony at MDOT's Administration Building in Jackson, Mississippi Native and American Country Music Recording Artist Steve Azar performed. Current and past Commissioners and MDOT leaders; national, state and local elected officials; current and former MDOT employees; the state's Miss Hospitality and the public celebrated the past century of transportation history in Mississippi.

## TIME CAPSULE



A time capsule was sealed to preserve a visual record of what MDOT and the state of Mississippi look like today including photographs, technology, maps and manuals. On display in the foyer of MDOT's Administration Building in Jackson, it will be opened in 50 years on March 29, 2066. View photos of items included in the time capsule at [GoMDOT.com/MSDOT100](http://GoMDOT.com/MSDOT100).

## MEMORIAL EVENT




In 1915, Mississippi's first paved road was built in Lee County

MDOT unveiled a memorial in honor of its fallen workers on the Capitol Complex in Jackson. The memorial serves as a tribute to the workers who lost their lives in service to transportation in Mississippi. Learn more about the memorial online at [GoMDOT.com/DriveSmartMS](http://GoMDOT.com/DriveSmartMS).



As a result of the 1956 Federal Highway Act, Interstate I-220 in Hinds County and many others were constructed across the state.

## WEBSITE



The centennial website, [GoMDOT.com/MSDOT100](http://GoMDOT.com/MSDOT100), includes an interactive timeline, "MDOT 100 Moment" video series narrated by Steve Azar and historical facts on Mississippi's transportation history.



*Celebrating 100 Years*

## SOCIAL MEDIA



Social media was used to share information about the centennial and a unique hashtag was created, #MSDOT100. The social media community followed history unfold in 2016 as historical milestones were featured through "MDOT 100 Moment." Catch up on MDOT's centennial celebration @MississippiDOT on Facebook, Twitter, Instagram, YouTube, LinkedIn and Snapchat, or search #MSDOT100.



## EXECUTIVE SUMMARY

**2,954**  
bridge  
inspections  
performed

### Revenues

MDOT is a special fund agency and receives both federal and state revenue from dedicated taxes and fees which are annually appropriated by the Mississippi State Legislature. MDOT's total revenue for FY 2016 was \$1.04 billion. Federal funds and state motor fuel taxes provided 79.7% of MDOT's funding for FY 2016.

### Expenditures

MDOT's expenditures for FY 2016 totaled \$1.06 billion. Of the highway system expenditures, 84% went towards infrastructure repair and routine maintenance activities, 4% went towards new capacity and system expansion projects, and 12% were federal pass-throughs to the Office of State Aid and local government agencies.

## BY THE NUMBERS

### Highways

- \$588,060,358 awarded in highway contracts.
- \$557,187,582 spent on active highway contracts.
- Bridge replacement projects costing a total of \$105,547,363.61 were let during FY 2016 to replace 28 bridges. One more bridge was constructed as part of these construction projects.
- An additional \$3,992,751 was spent on routine bridge repair and maintenance, and an additional \$220,066 was spent on bridge repairs due to accidental vehicle impacts.
- 2,954 bridge inspections performed.
- 660 miles of roadway resurfaced.
- 924 lane miles of roadway sealed.
- 5,192 miles of unpaved shoulders reshaped.
- 3,067 miles of new pavement striping applied.
- \$209,615,681 invested in routine maintenance projects such as overlays, restriping, patching pot-holes, controlling invasive plants and chip sealing on roadways.
- 292,452 acres of state-maintained right-of-way grass mowed.
- 7,857 cubic yards of litter removed from the roadside.
- Volunteers collected 4,807 bags of litter through the Adopt-A-Highway program.

**28 bridges**  
were replaced  
in FY 2016



- 6,426 bags of litter collected through “Trash Bash” events.
- 242,073 bags of trash collected through the Inmate Litter Program.
- 88 women- and minority-owned small businesses certified under the federal Disadvantaged Business Enterprise (DBE) program.
- Spent 10.14% of federal funds with DBE consultants and contractors exceeding the target goal of at least 9.7%.
- Two contract compliance reviews conducted under MDOT’s equal opportunity construction compliance program with no major findings of non-compliance.
- Eight Federal Aid Projects with 8,520 on-the-job training hours assigned to 12 enrolled trainees.

**\$557,187,582**  
spent on active  
highway contracts



**5,510,606**  
tractor-trailers  
weighed



MDOT Enforcement Vehicle Safety Check - Vicksburg

## Enforcement

- 42 arrests, 463 pounds of drugs and \$14,000 in currency seized by Enforcement.
- 5,510,606 tractor-trailers weighed.
- \$1,502,822 collected in overweight penalty fees at weigh stations.
- 160,878 oversized/overweight load permits issued.
- \$12,561,047 collected in permit fees.
- 48,421 commercial vehicle safety inspections performed.


## Multimodal Transportation Improvement Program

- \$3.4 million invested in airport improvement projects.
- \$3.8 million obligated for improvements to the state's 16 ports.
- \$1.2 million allocated to railroad projects.
- \$1.6 million utilized for public transit system projects.

## BY THE NUMBERS

### Education and Outreach

- Trained 330 Mississippi school teachers in the Roadways Into Developing Elementary Students (RIDES) education modules.
- 222 students reached through Transportation and Civil Engineering (TRAC) transportation education modules.
- 79 students reached through Mississippi Summer Transportation Institute program.
- Safety Education Program conducted 113 safety demonstration events, including 52 school and college campuses, around the state.
- Litter Prevention Program reached 11,542 students through anti-litter education programs in 88 schools across Mississippi.
- Safe Routes to School National Partnership funded \$1.47 million to three school projects in Mississippi.
- Employees earned 31 certifications through several different programs offered through the Mississippi State Personnel Board.
- 221 classes taken by employees through the Federal Highways National Institute Program.



2016 TRAC Bridge Building Challenge - Pearl

**222 students**  
reached through  
TRAC transportation  
education modules


# MISSISSIPPI TRANSPORTATION COMMISSION

The State of Mississippi vests oversight of its transportation resources and operations in a three-member elected commission representing three geographic areas in the state – Northern, Central and Southern Districts. The Commissioners have the authority and responsibility for the supervision of all modes of transportation in the state dealing with aeronautics, highways, public transit, ports and railroads.




**Mike Tagert**  
Northern District  
Transportation  
Commissioner

Prior to being elected Northern District Transportation Commissioner, Tagert served as Administrator of the Tennessee-Tombigbee Waterway Development Authority and President of the organization's respective trade association, the Tennessee-Tombigbee Development Council, where he led their economic development and promotional efforts. While there, his accomplishments included the successful designation of the Marine Highway [M-65] Corridor and signing an International Agreement with the Panama Canal Authority to promote future trade and transportation via the Gulf of Mexico and Mississippi. He also currently serves as a member of the Trade and Transportation Advisory Council for the Federal Reserve Bank of Atlanta.



**Dick Hall**  
Central District  
Transportation  
Commissioner, Chairman

Hall served 24 years in the Mississippi Legislature before his appointment to the Mississippi Transportation Commission in 1999 by Gov. Kirk Fordice to fill the unexpired term of a former commissioner. He was elected later that year to his first full term as Commissioner and has won re-election in each subsequent election. In the Mississippi Legislature, Hall served as Chairman of the Environmental Committees in both the House and Senate. While in the Senate, Hall served as Chairman of the Senate Appropriations Committee. He was the first recipient of the Hugh L. White Free Enterprise Award.



**Tom King**  
Southern District  
Transportation  
Commissioner

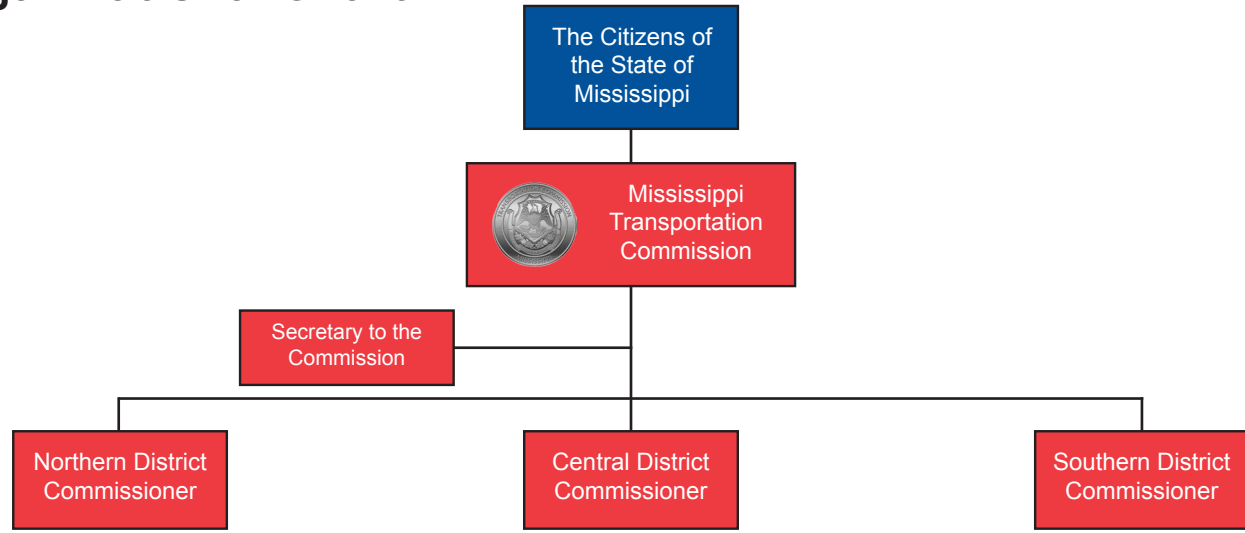
King previously served as a state lawmaker since 1993 when he was elected to the House of Representatives. King served in the House until 2000 when he began his tenure in the Senate. While in the Senate, his leadership brokered many bills designed to better the lives of Mississippians. As Chairman of the Senate Highways and Transportation Committee, King authored resolutions that honored the achievements of persons throughout his district and the state. Most notably, King authored Senate Bill 3181—the \$300 million bond bill for highways and bridges, and Senate Bill 3014 known as the John Paul Frerer Bicycle Act, which promotes safety for cyclists on the roadways.



*Celebrating 100 Years*

# THE DEPARTMENT

## Mississippi Transportation Commission Organizational Chart



### Transportation Commission

- Dick Hall – Central District Commissioner, Chairman
- Craig Carter – Assistant to Commissioner
- Mary Beth McCullouch – Administrative Assistant
- Tom King – Southern District Commissioner
- Tim Ryan – Assistant to Commissioner
- Mike Tagert – Northern District Commissioner
- Jerry Long – Assistant to Commissioner
- Jennifer Crowe – Administrative Assistant
- Amy Hornback – Secretary to the Commission
- Pat Carter, Administrative Assistant

### Administration

- Melinda McGrath – Executive Director
- James Williams - Deputy Executive Director/ Chief Engineer
- Lisa Hancock – Deputy Executive Director/ Administration
- Charles Carr – Director, Office of Intermodal Planning
- Willie Huff – Director, Office of Enforcement
- Ben Cohen – Chief Information Officer
- Billy Owen – Assistant Chief Engineer, Operations
- Richard Chisolm – Assistant Chief Engineer, Field Operations
- Amy Mood – Assistant Chief Engineer, Preconstruction

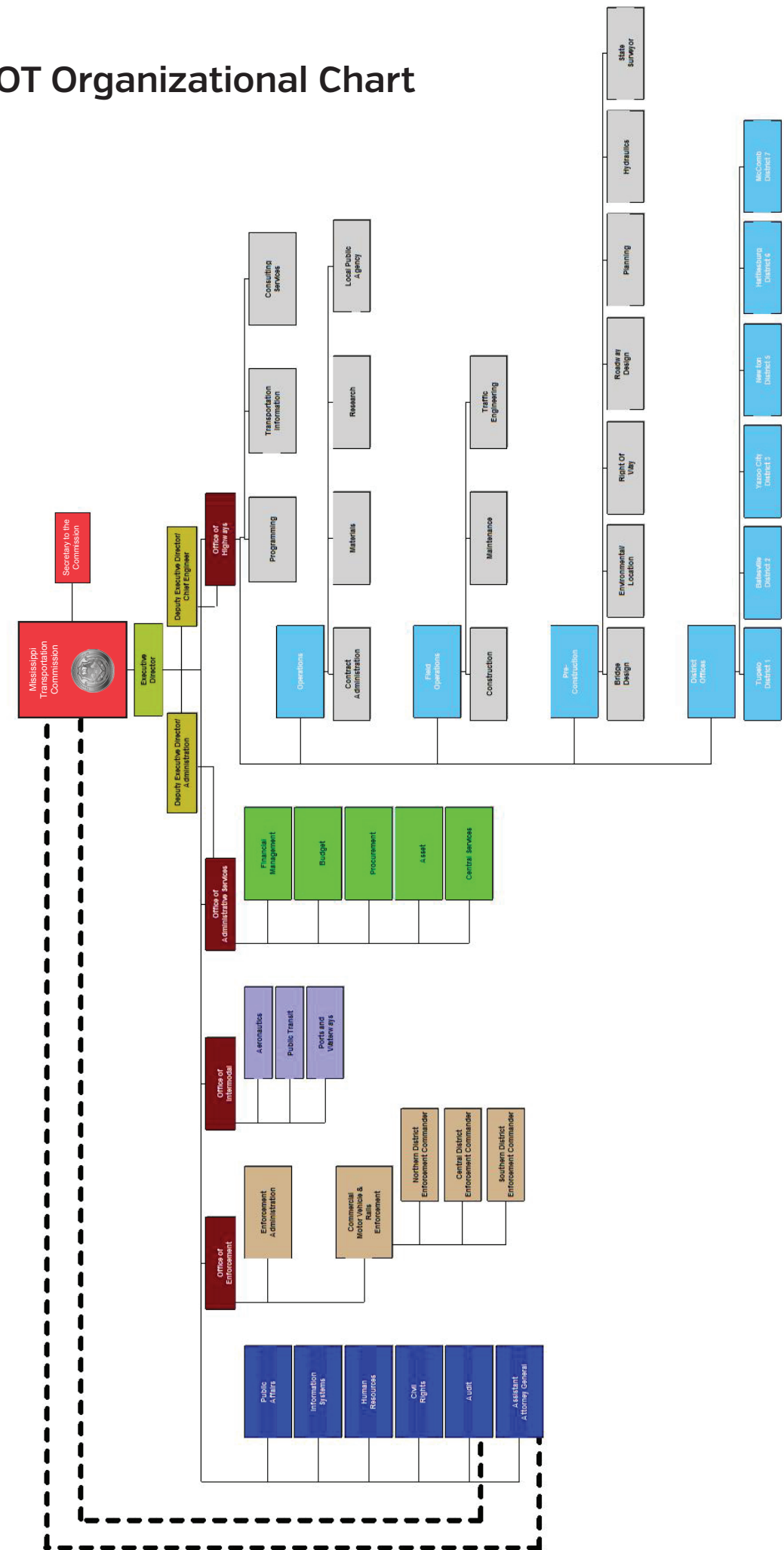
### District Engineers

- Mark Holley, District 1, Tupelo
- Mitch Turner, District 2, Batesville
- Kevin Magee, District 3, Yazoo City
- Brian Ratliff, District 5, Newton
- Kelly Castleberry, District 6, Hattiesburg
- Albert White, District 7, McComb

### Division Directors

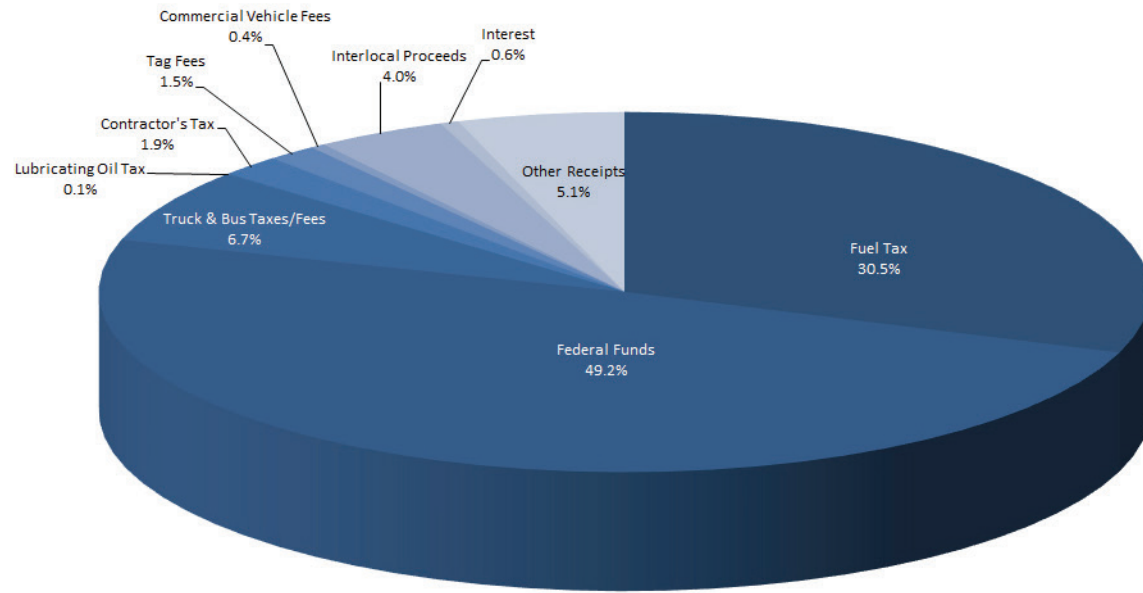
- Tommy Booth – Aeronautics Director
- Julie Ethridge – Asset Management Director
- Roy Tipton – Assistant Attorney General
- Diane Gavin – Audit Director
- Byron Flood – Budget Director
- Charlene Dear – Central Services Director
- Carolyn Bell – Civil Rights Director
- Scot Ehrgott – Consultant Services Director
- Neal Dougherty – Contract Administration Engineer
- Kim Thurman – Environmental Director
- Alison Brown – Financial Management Director
- John Head – Human Resources Director
- Robby Burt – Ports and Waterways Director
- Retha Gregory – Procurement Director
- Mack Dowell – Programming Director
- Jarrold Ravencraft – Public Affairs Director
- Shirley Wilson – Public Transit Director
- Trudi Loflin – Right-of-Way Director
- Justin Walker – State Bridge Engineer
- Earl Glenn – State Construction Engineer
- Rachel Westerfield – State Hydraulics Engineer
- Jeff Altman – State LPA Engineer
- Heath Patterson – State Maintenance Engineer
- Jeff Curtis – State Materials Engineer
- Jeff Ely – State Planning Engineer
- James Watkins – State Research Engineer
- Richard Pittman – State Roadway Design Engineer
- Chad Ainsworth – State Surveyor
- James Sullivan – State Traffic Engineer
- Mike Cresap – Transportation Information Director

## MDOT Organizational Chart



## Statement of Receipts and Disbursements for the Fiscal Year ended June 30, 2016

FY 2016 Receipts

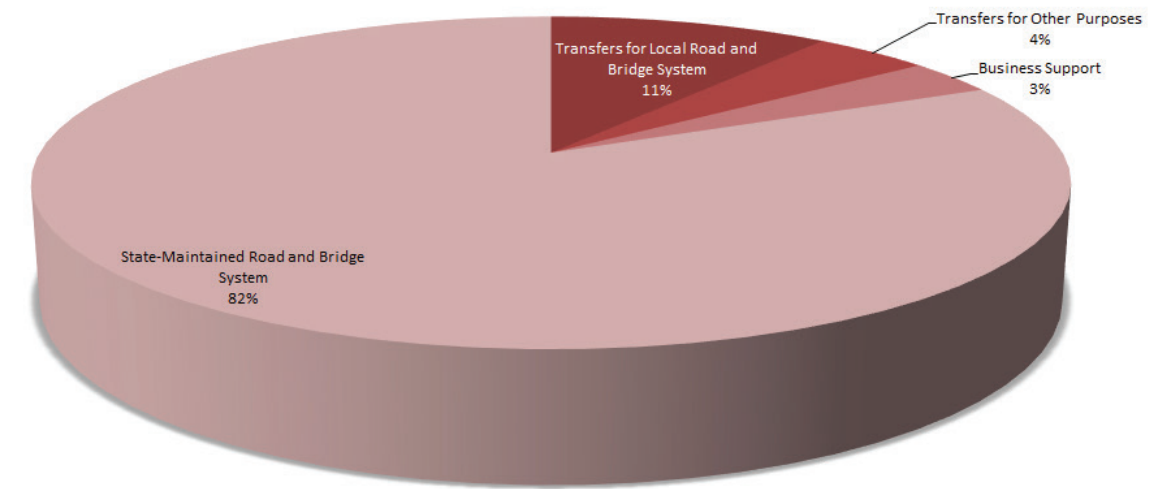


<b>Cash Balance as of July 1, 2015</b> (Unencumbered)	<b>\$132,849,755</b>
<b>Receipts:</b>	
Federal Funds	\$509,643,847
Fuel Tax	315,769,123
Interlocal Proceeds	41,500,652
Truck and Bus Taxes/Fees	69,048,623
Other Receipts	53,222,303
Tag Fees	15,910,677
Interest	5,936,601
Contractor's Tax	19,447,495
Commercial Vehicle Fees	4,658,001
Lubricating Oil Tax	914,211
<b>Total Receipts</b>	<b>\$1,036,051,533</b>
<b>Funds Available for Fiscal Year 2016</b>	<b>\$1,168,901,288</b>

## MDOT Expenditures: How Much Goes to State Roads and Bridges?

82% spent on the State Road and Bridge System  
92% spent on the State and Local Road and Bridge System

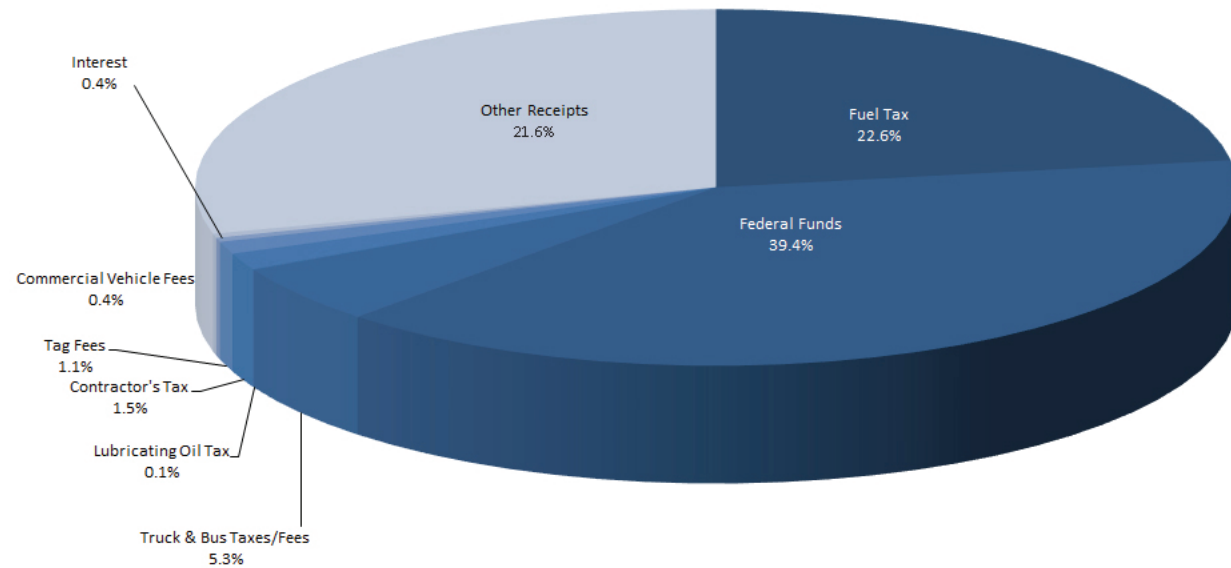
FY 2016 Expenditures



<b>Expenditures:</b>	
State-Maintained Road & Bridge System	\$870,015,830
Transfers for Local Road & Bridge System	110,265,044
Transfers for Other Purposes	46,011,214
Business Support	35,691,841
<b>Total Disbursements</b>	<b>\$1,061,983,929</b>
<b>Governor's Budget Reduction</b>	<b>(\$1,143,214)</b>
<b>Cash Balance as of June 30, 2016</b> (Unencumbered)	<b>\$105,774,145</b>

# Estimated Revenues for the Fiscal Year ending June 30, 2017

FY 2017 Estimated Revenues



Estimated Revenues:	
Federal Funds	\$525,000,000
Fuel Tax	300,000,000
Other Receipts	259,000,000
Truck and Bus Taxes/Fees	70,000,000
Tag Fees	15,000,000
Contractor's Tax	20,000,000
Interest	5,000,000
Commercial Vehicle Fees	5,000,000
Lubricating Oil Tax	1,000,000
<b>Total</b>	<b>\$1,200,000,000</b>

# Price Trends for Mississippi Highway Construction 1987 Base Year

YEAR	ROADWAY	SURFACING		STRUCTURAL		
	EXCAVATION	HOT MIX ASPHALT PAVEMENT	CONCRETE PAVEMENT	REINFORCING STEEL	STRUCTURAL STEEL	BRIDGE CONCRETE
	AVERAGE CONTRACT PRICE [CU. YD.]	AVERAGE CONTRACT PRICE [TON]	AVERAGE CONTRACT PRICE [SQ. YD.]	AVERAGE CONTRACT PRICE [LB.]	AVERAGE CONTRACT PRICE [LB.]	AVERAGE CONTRACT PRICE [CU. YD.]
1987 BASE	\$1.03	\$26.80	\$16.68	\$0.34	\$0.71	\$227.00
1988	\$0.90	\$29.01	\$19.12[11"PL]	\$0.37	-	\$222.00
1989	\$1.09	\$29.53	\$15.00[11"PL]	\$0.37	\$0.82	\$235.00
1990	\$1.11	\$33.97	-	\$0.37	\$0.81	\$247.00
1991	\$1.17	\$32.07	\$19.02[11"PL]	\$0.36	\$0.78	\$248.00
1992	\$1.20	\$28.15	\$19.70	\$0.35	\$0.76	\$251.00
1993	\$1.52	\$31.70	-	\$0.35	\$0.73	\$259.00
1994	\$1.50	\$33.04	-	\$0.37	\$0.73	\$283.00
1995	\$1.64	\$33.17	-	\$0.40	\$0.83	\$337.00
1996	\$1.40	\$34.24	-	\$0.40	\$0.85	\$317.00
1997	\$1.70	\$35.85	-	\$0.41	\$0.96	\$348.00
1998	\$1.31	\$36.31	-	\$0.40	\$1.32	\$332.00
1999	\$1.69	\$36.21	-	\$0.42	\$1.50	\$284.00
2000	\$1.32	\$36.77	-	\$0.38	\$1.02	\$296.00
2001	\$1.74	\$37.94	\$25.24[11.0"avg]	\$0.41	\$1.30	\$328.00
2002	\$1.83	\$40.64	\$49.50[12.5"avg]	\$0.43	\$0.89	\$361.00
2003	\$1.61	\$41.73	\$31.35[12.7"avg]	\$0.46	\$1.06	\$403.00
2004	\$2.27	\$41.58	-	\$0.64	\$1.63	\$402.00
2005	\$2.72	\$45.01	\$31.89[12.7"avg]	\$0.69	\$1.37	\$392.00
2006	\$3.97	\$61.28	-	\$0.80	\$1.48	\$407.00
2007	\$2.07	\$68.75	\$72.57[6.3"avg]	\$0.80	-	\$370.00
2008	\$2.98	\$72.37	\$64.82[13.39"avg]	\$0.98	\$5.01	\$527.00
2009	\$6.77	\$79.17	\$113.25[7.7"avg]	\$0.95	\$1.37	\$530.00
2010	\$3.80	\$68.88	\$127.01 [8.7" avg]	\$0.74	\$1.38	\$511.00
2011	\$3.44	\$61.28	\$91.98 [9.5" avg]	\$0.91	-	\$610.00
2012	\$2.46	\$61.29	\$125.67 [ 8.7 " avg]	\$0.85	-	\$483.00
2013	\$2.99	\$60.65	\$163.60 [ 7.958" avg]	\$0.90	\$1.49	\$485.00
2014	\$4.38	\$87.93	\$155.53 [8.32" avg.]	\$0.91	\$1.56	\$574.00
2015	\$6.11	\$86.23	\$154.21[7.68" avg.]	\$0.90	\$1.46	\$613.00
2016	\$5.00	\$79.42	\$167.74[7.51" avg.]	\$0.96	\$1.37	\$633.00

# REVENUE AND EXPENDITURES

## Revenue Sources

MDOT is funded through appropriations by the U.S. Congress and the Mississippi Legislature. Congress provides funding through the Federal Highway Administration [FHWA], the Federal Transit Administration [FTA], the Federal Railroad Administration [FRA], and the Federal Aviation Administration [FAA]. For FY 2016, MDOT received \$509.6 million in federal funds.

## State Revenue Sources

The Mississippi Legislature provides state funding through motor fuel taxes and other fees. Mississippi has a state fuel tax of 18.4 cents per gallon. Under the Mississippi statutes, MDOT receives a portion of fuel tax collections. MDOT received 73 percent of total state fuel taxes collected in FY 2016: \$315.8 million. The state law allocates the remainder to Wildlife and Fisheries, Marine Resources, State Aid, cities and counties.

MDOT is also funded through receipts derived from other dedicated state taxes such as truck and bus fees, and the privilege tax, weight and size permits, and trip permits; a contractor's tax of 3.5 percent assessed on certain highway construction contracts; a \$5 per vehicle tag registration fee; a lubricating oil tax; and interest income.

## Federal Revenue Sources

Federal highway construction assistance is paid to all states through the Federal Aid Highway Program. Funding is derived from revenues collected by the U.S. Treasury from certain federal taxes on fuel, tire sales and other items which are deposited into the Federal Highway Trust Fund.

Distribution of assistance from the Federal Highway Trust Fund is subject to periodic authorization and annual appropriation by Congress. Since such assistance was established by the Federal Aid Highway Act of 1956, the program has been reauthorized many times in various forms at generally increasing funding levels. Actual payments to

states have continued without interruption since 1956. Certain Federal Aid Highway Program features are explained below.

**The Federal Highway Trust Fund:** The Fund is a dedicated federal fund with revenues held in trust for reimbursement of expenditures by the states for costs of eligible transportation projects, including highway projects.

**Apportionment:** For each federal fiscal year, the FHWA apportions the authorized funding among the states according to formulas that are established in authorizing statutes. The distribution of federal funds that do not have a statutory formula is called "allocation" rather than "apportionment."

**Obligation Authority:** "Obligation" is the commitment of the federal government to pay, through reimbursements to a state, its share of the eligible expenditures on an approved project. The amount of such federal revenues that a state can obligate in a given federal fiscal year is called its "Obligation Authority."

**Role of Obligation Authority:** The culmination of the federal authorization and appropriation process for the Federal Aid Highway Program is the provision of Obligation Authority to a state. Obligation Authority, which is apportioned to states on an annual basis, sets the upper limit on the federal government's commitment to pay, through reimbursements, its share of eligible expenditures on approved projects. Current year Obligation Authority plus prior years' Obligation Authority obligated but not yet expended determines the maximum amount of federal highway assistance that a state may receive under the Federal Aid Highway Program. Although annual Obligation Authority is not a direct representation of the amount of reimbursements a state will receive under the Federal Aid Highway Program in a given year (e.g., due to lags in spending), Obligation Authority levels will determine over time the amount of

reimbursements that a state may receive. Mississippi has received substantial funding through the Federal Aid Highway Program.

**Use of Obligation Authority:** Mississippi has consistently utilized its entire total Obligation Authority. MDOT reasonably expects to continue to utilize its entire total Obligation Authority.

**Future Utilization of Federal Highway Assistance:** Under the Federal Aid Highway Program, as projects are approved by the FHWA, the aggregate dollar amount of each state contract relating to that project is obligated against the remaining annual amount of Obligation Authority still available to that state. The state then pays the amounts owed under each contract as the work progresses and receives reimbursement from the federal government for the federal share of the total costs. The aggregate amount of reimbursements received by a state in any year is not necessarily equal to the state's apportionment for that year. Many projects and contracts extend over several years. The aggregate amount made available to a state in any one year, if fully obligated, may be received as reimbursement over a longer period of time relating to the actual period of construction. MDOT expects that, as a result of its extensive statewide road and bridge program, it will have sufficient federally-eligible project expenditures to be able to utilize all program assistance that may be made available to Mississippi.

## Revenue Received

MDOT's total revenue for FY 2016 was \$1.036 billion. State motor fuel taxes and federal funds provided 79.7 percent of the Department's funding for FY 2016. MDOT received \$315.8 million in funds from state motor fuel taxes during this reporting period. As stated above, the state motor fuel tax is a primary funding source for the

Department. Revenue from other state taxes for FY 2016 included the following:

• Truck & Bus Taxes/Fees	\$69.0 million
• Contractor's Tax	\$19.4 million
• Railroad Mileage Tax	\$0.01 million
• Tag Fees	\$15.9 million

## Actual Expenditures

MDOT's actual expenditures for state maintained roads and bridges totaled \$980,280,874.00. Expenditures not related to state maintained roads and bridges totaled \$81,703,055 and are listed as follows.

### Transfers for Other Purposes

- State Mandated Transfers - Harvest Permit Revenues and Overweight fines to counties, beaver control to MDAC, welcome center operations to MDA, anti-litter to Keep MS Beautiful, Fees to Other Agencies (removed FY 2017 forward), GO payment to Treasurer and Multimodal Fund transfer
- Federal Grant Pass-throughs - Federal Transit grants to public transit providers; Federal Aviation Authority payments

### Transfers for Local Road and Bridge System

- Federal Highway pass-throughs to State Aid and local governments (LPAs and MPOs) for local road and bridge system

### Business Support

- Support and oversight functions including Executive Management, Financial Management, Budget, Procurement, Asset Management, Audit, Human Resources, Public Affairs and Information Systems

- DOT specific business applications for federal compliance and prioritizing road/bridge needs: project accounting system (federal billing), maintenance management system (analyze all maintenance needs to prioritize operations and capture cost), safety management system (collect and analyze DPS crash data to prioritize safety needs; collect and analyze railroad grade crossing data to prioritize crossing upgrades by formula)
- Intermodal Support - Support and oversight functions for the FTA grant program, FAA grant program, FRA grant program, and the state multimodal program

### FY 2017 Projected Revenues & Expenditures

MDOT's budgeted expenditures (as appropriated by the Mississippi Legislature) for FY 2017 are \$1.329 billion, while estimated revenues are \$1.329 billion.



## ADDENDUM

- Automobile Operating Costs
- Maintenance Expenditures
- Construction Expenditures
- Contract Awarded



AUTOMOBILE  
OPERATING  
COSTS

Vehicle Mfg	Vehicle Number	Original Cost	Operating Cost	FY Miles	Cost Per Mile	Disposed
FORD	01-00089	21,295	5,816	26,969	0.22	
FORD	01-00090	21,295	5,030	18,196	0.28	
FORD	01-00091	21,295	2,347	8,775	0.27	
FORD	01-00092	21,295	5,925	19,090	0.31	
FORD	01-00093	21,295	4,925	16,155	0.30	
FORD	01-00094	21,295	2,946	13,750	0.21	
FORD	01-00095	21,295	6,182	21,733	0.28	
FORD	01-00096	21,295	3,512	15,537	0.23	
CHEV	01-00097	17,291	2,100	17,832	0.12	
CHEV	01-00098	17,291	984	14,695	0.07	
CHEV	01-00099	17,291	83	0	0.00	10/14/2015
CHEV	01-00100	17,291	864	13,757	0.06	
DG	01-00101	16,475	628	8,288	0.08	
DG	01-00102	16,475	1,136	13,542	0.08	
FORD	01-00104	23,276	195	2,711	0.07	
FORD	01-00105	23,276	1,660	18,910	0.09	
FORD	01-00106	23,276	1,991	13,821	0.14	
CHEV	01-00107	17,723	1,411	15,605	0.09	
CHEV	01-00108	17,723	2,223	4,953	0.45	
FORD	01-00109	21,365	4,666	21,091	0.22	
FORD	01-00110	21,365	3,488	12,782	0.27	
FORD	01-00111	21,365	2,637	13,420	0.20	
CHEV	01-00112	17,291	1,025	10,743	0.10	
CHEV	01-00113	17,291	858	11,490	0.07	
CHEV	01-00114	17,291	893	11,554	0.08	
CHEV	01-00115	17,291	962	12,134	0.08	
CHEV	01-00116	17,291	1,302	11,752	0.11	
CHEV	01-00117	17,291	1,500	13,753	0.11	
CHEV	01-00118	17,291	744	10,304	0.07	
CHEV	01-00119	17,291	2,464	18,806	0.13	
CHEV	01-00120	17,291	1,457	14,476	0.10	
CHEV	01-00121	17,291	1,274	13,363	0.10	
CHEV	01-00122	17,291	1,092	15,086	0.07	
CHEV	01-00123	17,291	1,082	2,048	0.53	
CHEV	01-00124	17,291	1,616	17,957	0.09	
CHEV	01-00125	17,291	1,494	14,412	0.10	
CHEV	01-00126	17,291	989	15,121	0.07	
CHEV	01-00127	17,291	763	8,914	0.09	
CHEV	01-00128	17,291	1,569	15,664	0.10	
CHEV	01-00129	17,291	929	12,560	0.07	
CHEV	01-00130	17,291	3,821	39,520	0.10	
CHEV	01-00131	17,291	982	10,449	0.09	
CHEV	01-00132	17,291	976	11,107	0.09	
CHEV	01-00133	17,291	1,654	15,749	0.10	
CHEV	01-00134	17,555	1,102	15,510	0.07	

# MAINTENANCE EXPENDITURES

## BY COUNTY AND PROJECT

Vehicle Mfg	Vehicle Number	Original Cost	Operating Cost	FY Miles	Cost Per Mile	Disposed
DG	01-00135	22,263	4,217	27,218	0.15	
CHEV	01-00136	17,555	929	15,388	0.06	
CHEV	01-00137	17,555	639	9,367	0.07	
CHEV	01-00138	17,555	1,150	14,743	0.08	
CHEV	01-00139	17,945	726	11,610	0.06	
CHEV	01-00140	26,569	1,471	6,049	0.24	
CHEV	01-00141	17,945	727	8,864	0.08	
CHEV	01-00142	17,945	472	6,863	0.07	
CHEV	01-00143	17,945	299	3,188	0.09	
CHEV	01-00144	17,945	853	10,536	0.08	
CHEV	01-00145	15,579	0	0	0.00	INOPERABLE
CHEV	01-00146	18,388	170	2,350	0.07	
CHEV	01-00147	18,388	262	4,217	0.06	
CHEV	01-00148	18,388	158	2,398	0.07	
CHEV	01-00149	18,388	227	2,906	0.08	
CHEV	01-00150	18,388	195	2,638	0.07	
CHEV	01-00151	18,388	127	1,855	0.07	
CHEV	01-00152	18,388	185	2,510	0.07	
CHEV	01-00153	18,388	180	2,364	0.08	
CHEV	01-00154	18,388	129	1,793	0.07	
CHEV	01-00155	18,388	102	613	0.17	
FORD	01-08382	19,496	892	7,060	0.13	
FORD	01-10307	20,219	2,047	11,120	0.18	
FORD	01-10627	21,193	2,997	10,439	0.29	
FORD	01-10893	19,734	4,503	14,766	0.30	
FORD	01-11781	20,219	5,784	22,585	0.26	
FORD	01-11782	20,219	801	5,876	0.14	05/12/2016
FORD	01-11955	20,219	4,699	23,136	0.20	
FORD	01-11959	20,219	2,428	10,898	0.22	05/12/2016

County	Miles	Cost	Cost Per Mile
Perry	108.68	947,032.61	8,714.16
Pike	155.12	2,176,036.97	14,028.02
Pontotoc	213.24	570,152.92	2,673.73
Prentiss	141.06	1,142,435.67	8,098.70
Quitman	83.92	584,918.48	6,970.14
Rankin	273.76	1,582,390.40	5,780.23
Scott	171.27	358,659.37	2,094.16
Sharkey	66.00	55,420.69	839.73
Simpson	184.25	1,014,893.60	5,508.34
Smith	161.21	1,514,428.96	9,394.36
Stone	68.45	618,829.66	9,040.01
Sunflower	138.86	332,040.69	2,391.14
Tallahatchie	105.29	0.00	0.00
Tate	83.24	888,271.50	10,670.85
Tippah	111.21	184,068.96	1,655.17
Tishomingo	118.17	547,442.79	4,632.72
Tunica	71.69	0.00	0.00
Union	158.55	370,714.67	2,338.18
Walthall	106.40	0.00	0.00
Warren	93.91	844,587.39	8,993.13
Washington	190.24	1,351,595.51	7,104.53
Wayne	143.64	820,758.36	5,714.19
Webster	79.55	313,309.65	3,938.41
Wilkinson	89.24	1,208,544.96	13,542.30
Winston	176.48	91,706.01	519.65
Yalobusha	131.82	590,221.67	4,477.33
Yazoo	184.93	894,408.43	4,836.41
<b>Report Totals:</b>	<b>11,433.66</b>	<b>58,631,692.96</b>	<b>5,127.99</b>

Project #	Program	Project Type	Project Description	Fiscal Year Expenditures	Total Expenditures
<b>Adams</b>					
382 / 301000	Repair Projects	CON	US 84 @ US 61 ADAMS CO SIGNAL REPAIR BY CONTRACT FORCES	221.36	221.36
385 / 301000	Repair Projects	CON	US 84 @ NATCHEZ TRACE ADAMS CO GUARDRAIL REPAIR BY STATE FORCE:	4,193.41	4,193.41
374 / 301000	Repair Projects	CON	US 61 @ ST. CATHERINE CREEK ADAMS CO TRAFFIC CONTROL & BRIDGE RE	5,102.00	5,102.00
375 / 301000	Repair Projects	CON	US 61 Adams Co Guardrail So of Liberty Rd by State Forces	1,020.69	1,020.69
<b>County Total</b>				<b>10,537.46</b>	
<b>Alcorn</b>					
338 / 301000	Repair Projects	CON	US 45.25 MI N OF CR 515 ALCORN CO GUARDRAIL REPAIR BY STATE FORCE:	2,606.20	2,606.20
<b>County Total</b>				<b>2,606.20</b>	
<b>Amite</b>					
450 / 301000	Projects-Other	CON	SR 24 from East Fork Rd East 6.9 mi to Pike CL	1,430,954.60	1,431,784.67
<b>County Total</b>				<b>1,430,954.60</b>	
<b>Attala</b>					
370 / 301000	Projects-Other	CON	SR 14 from SR 19 To Winston CL	4,046.54	4,046.54
373 / 301000	Projects-Other	CON	SR 35 from SR 12 to Hesterville	5,914.02	5,914.02
304 / 301000	Projects-Other	CON	Scrub Seal Various State Routes: SR 14/19/43/440.....(107107) [SR 14:Holmes CL	2,019,892.88	2,019,892.88
<b>County Total</b>				<b>2,029,853.44</b>	
<b>Benton</b>					
373 / 301000	Projects-Other	CON	I-22 Benton Co Signs & Supports by TED forces	4,119.65	4,119.65
309 / 301000	Unusual or Disaster Projects		District 2 Debris Removal Benton Co	45,285.77	45,285.77
309 / 307000	Unusual or Disaster Projects		Ashland Maint HQ Tornado Cleanup and Temporary Facilities	56,707.57	56,707.57
<b>County Total</b>				<b>106,112.99</b>	
<b>Bolivar</b>					
336 / 301000	Repair Projects	CON	SR 448 @ BR # 12.3 BOLIVAR CO BRIDGERAIL REPAIR BY STATE FORCES	2,690.67	2,690.67
397 / 301000	Repair Projects	CON	SR 8 @ 5TH AVE @ DSU BOLIVAR CO TRAFFIC SIGNAL REPAIR BY CONTRAC	27,377.01	27,377.01
<b>County Total</b>				<b>30,067.68</b>	

Project #	Program	Project Type	Project Description	Fiscal Year Expenditures	Total Expenditures
<b>Calhoun</b>					
354 / 301000	Projects-Other	CON	SR 32 from SR330 to Calhoun/Chickasaw CL	128,301.98	5,342,339.10
<b>County Total</b>				<b>128,301.98</b>	
<b>Carroll</b>					
357 / 301000	Projects-Other	CON	US Hwy 82 from Leflore CL To Montgomery CL	4,139,640.32	4,145,143.91
378 / 301000	Projects-Other	CON	SR 17 from Holmes County Line to End of State Maintenance	320,394.90	320,394.90
378 / 302000	Projects-Other	CON	SR 430 from SR 17 to US 51	695,820.41	695,820.41
393 / 301000	Projects-Other	CON	I-55 Carroll Co Signs & Supports by TED Forces	37,940.12	37,940.12
<b>County Total</b>				<b>5,193,795.75</b>	
<b>Choctaw</b>					
300 / 301000	Projects-Other	CON	SR 12 from SR 15 to Oktibbeha CL (107049)	1,526,596.57	1,526,596.57
<b>County Total</b>				<b>1,526,596.57</b>	
<b>Claiborne</b>					
322 / 301000	Projects-Other	CON	Chip Seal various Routes in Claiborne County (552, 553, 547, 33, 462)	1,039,554.15	1,039,686.87
341 / 307000	Repair Projects	CON	31086 - RETROFIT PORT GIBSON MAHQ WITH LED FIXTURES	15,248.85	15,248.85
<b>County Total</b>				<b>1,054,803.00</b>	
<b>Clarke</b>					
343 / 305000	Repair Projects	CON	61218, 61079, 61157 - CLARKE CO. COMPLEX - REPLACE EXISTING LIGHTS WI	2,175.00	2,175.00
323 / 301000	Unusual or Disaster Projects		SR 145 Clarke Co Flood Damage	4,018.35	4,018.35
<b>County Total</b>				<b>6,193.35</b>	
<b>Clay</b>					
350 / 301000	Projects-Other	CON	SR 50 from Eashman Avenue to Matthew's Gin Road	87.21	87.21
<b>County Total</b>				<b>87.21</b>	
<b>Coahoma</b>					
322 / 301000	Projects-Other	CON	SR 161 Sunflower River to Bypass	29,806.85	1,796,028.97

Project #	Program	Project Type	Project Description	Fiscal Year Expenditures	Total Expenditures
*****	<b>Coahoma</b>	*****			
305709 / 302000	Unusual or Disaster Projects		District 2 Debris Removal-Coahoma County	5,735.00	5,735.00
<b>County Total</b>				<b>35,541.85</b>	
*****	<b>Copiah</b>	*****			
305582 / 301000	Projects-Other	CON	SR 472 Copiah County Chip Seal	1,154,827.83	1,154,827.83
305641 / 305000	Repair Projects	CON	31087 - RETROFIT HAZLEHURST MAHQ WITH LED FIXTURES	8,926.20	8,926.20
305641 / 306000	Repair Projects	CON	31084 - RETROFIT HAZLEHURST PROJECT OFFICE WITH LED FIXTURES	7,591.07	7,591.07
<b>County Total</b>				<b>1,171,345.10</b>	
*****	<b>Covington</b>	*****			
305326 / 301000	Repair Projects	CON	US 49 @ MS 35 COVINGTON CO SIGNAL REPAIR, TRAFFIC CONTROL, & CLEA	784.92	4,413.46
305451 / 301000	Projects-Other	CON	US 84 FROM SR 588 EAST 9.5 MILES TO JONES COUNTY LINE (WESTBOUND)	1,977,585.77	1,977,585.77
305861 / 301000	Repair Projects	CON	US 49 Cov Co Guardrail 0.7 Mi N of SR 35 by State Forces	2,485.44	2,485.44
<b>County Total</b>				<b>1,980,856.13</b>	
*****	<b>Desoto</b>	*****			
305609 / 301000	Repair Projects	CON	I-55 @ MM 274.8 DESOTO CO CABLERAIL REPAIR BY CONTRACT FORCES	22,350.00	22,350.00
<b>County Total</b>				<b>22,350.00</b>	
*****	<b>Forrest</b>	*****			
304837 / 301000	Repair Projects	CON	I-59 S/B @ MM 67 FORREST CO CABLE RAIL BY CONTRACT FORCES	1,393.33	1,393.33
305583 / 301000	Repair Projects	CON	US 49 0.2 MI N OF PEIRCES RD FORREST COUNTY BRIDGE RAIL REPAIR BY	4,544.41	4,544.41
305608 / 301000	Repair Projects	CON	I-59 @ SR11 FORREST CO GUARDRAIL REPAIR BY STATE FORCES	13,382.75	13,382.75
305632 / 301000	Repair Projects	CON	I-59 N @ LONGLEAF TRACE BRIDGE FORREST CO GUARDRAIL REPAIR BY ST	10,089.97	10,089.97
305736 / 301000	Repair Projects	CON	I-59 S @ US 11 FORREST CO GUARDRAIL AND BRIDGE WALL REPAIR BY STA	11,937.85	11,937.85
305765 / 301000	Repair Projects	CON	I-59 @ BOUIE RIVER BRIDGE FORREST CO GUARDRAIL REPAIR BY STATE FC	3,599.41	3,599.41
305820 / 301000	Unusual or Disaster Projects		I-59 Forrest Co Flood Damage	1,645.47	1,645.47
305863 / 301000	Repair Projects	CON	US49 Concrete Bridge Repair @ Black Creek by State Forces	14,174.73	14,174.73
<b>County Total</b>				<b>60,767.92</b>	

dw\_maint\_project\_exps\_by\_county

Project #	Program	Project Type	Project Description	Fiscal Year Expenditures	Total Expenditures
*****	<b>Franklin</b>	*****			
305653 / 301000	Projects-Other	CON	US 98 Franklin Co Signs & Supports @ US 84 Bude by TED Forces	54,585.65	54,585.65
305728 / 301000	Projects-Other	CON	US 98 FROM JCT 184 EAST 10.3 MILES TO BERRYTOWN ROAD (ROSE HILL Cr	120.29	120.29
<b>County Total</b>				<b>54,705.94</b>	
*****	<b>George</b>	*****			
305492 / 301000	Projects-Other	CON	SR 198 from .2 miles W of SR 26 to US 98	1,713,022.67	1,713,022.67
305903 / 301000	Projects-Other	CON	SR 26 from E. Pascagoula River Bridge to west ROW limits of SR 63 (107077)	1,783,881.29	1,783,881.29
<b>County Total</b>				<b>3,496,903.96</b>	
*****	<b>Greene</b>	*****			
305494 / 301000	Projects-Other	CON	SR 42 from SR 63 east 5.5 miles	1,308,468.60	1,308,468.60
305780 / 301000	Projects-Other	CON	SR 63 from SR 42 to Wayne CL	14,990.31	14,990.31
<b>County Total</b>				<b>1,323,458.91</b>	
*****	<b>Grenada</b>	*****			
304823 / 301000	Projects-Other	CON	SR 332 From US 51 to EOSM	3,949.60	901,015.50
305595 / 301000	Projects-Other	CON	I-55 Grenada Co Signs & Supports by TED Forces	67,728.14	67,728.14
<b>County Total</b>				<b>71,677.74</b>	
*****	<b>Hancock</b>	*****			
305676 / 301000	Repair Projects	CON	I-10 EB Hancock Co pavement repair, Traffic Control & Accident Cleanup by State F	4,825.26	4,825.26
305738 / 301000	Repair Projects	CON	SR 607 TO I-10 W ON-RAMP HANCOCK CO TRAFFIC CONTROL & ASPHALT ANI	5,494.72	5,494.72
<b>County Total</b>				<b>10,319.98</b>	
*****	<b>Harrison</b>	*****			
304626 / 301000	Repair Projects	CON	I-10 WB HarrisonCo CableRail .5mi west of Beatline Rd./County Farm Rd. Work wil	1,890.00	1,890.00
304838 / 301000	Repair Projects	CON	I-110 N/B @MM 3.9 HARRISON CO CABLE RAIL BY CONTRACT FORCES	480.00	480.00
304873 / 301000	Repair Projects	CON	I-10 W @ MM 31.3 HARRISON COUNTY CABLERAIL BY CONTRACT FORCES	1,575.00	1,575.00
304874 / 301000	Repair Projects	CON	I-10W @ MM 32.2 HARRISON CO CABLERAIL BY CONTRACT FORCES	4,260.00	4,260.00
304993 / 301000	Repair Projects	CON	I-10W @ MM 28.7 HARRISON CO CABLERAIL BY CONTRACT FORCES	1,575.00	1,575.00
304994 / 301000	Repair Projects	CON	I-10E @ MM 30.9 HARRISON CO CABLERAIL BY CONTRACT FORCES	1,890.00	1,890.00

dw\_maint\_project\_exps\_by\_county

Project #	Program	Project Type	Project Description	Fiscal Year Expenditures	Total Expenditures
*****	Harrison	*****			
305009 / 301000	Repair Projects	CON	I-10W @ MM 30.2 HARRISON CO CABLERAIL BY CONTRACT FORCES	1,110.00	1,110.00
305016 / 301000	Repair Projects	CON	I-10 W @ MM 28.1 HARRISON CO CABLERAIL BY CONTRACT FORCES	2,205.00	2,205.00
305017 / 301000	Repair Projects	CON	I-10 W @ MM29.6 HARRISON CO CABLERAIL BY CONTRACT FORCES	1,417.50	1,417.50
305018 / 301000	Repair Projects	CON	I-10 W @ MM 31.8 HARRISON CO CABLERAIL BY CONTRACT FORCES	1,575.00	1,575.00
305057 / 301000	Repair Projects	CON	I-10 W @ MM 29.8 HARRISON CO CABLERAIL BY CONTRACT FORCES	2,520.00	2,520.00
305318 / 301000	Repair Projects	CON	I-10 W @ MM 29.6 HARRISON CO CABLERAIL BY CONTRACT FORCES	1,575.00	1,575.00
305319 / 301000	Repair Projects	CON	I-10 W @ MM 31.2 HARRISON CO CABLERAIL BY CONTRACT FORCES	787.50	787.50
305320 / 301000	Repair Projects	CON	I-110 S @ MM 3.2 HARRISON CO CABLERAIL BY CONTRACT FORCES	1,890.00	1,890.00
305321 / 301000	Repair Projects	CON	I-10 S @ MM 28.1 HARRISON CO BY CONTRACT FORCES	1,417.50	1,417.50
305322 / 301000	Repair Projects	CON	I-10 W @ MM 31.5 HARRISON CO CABLERAIL BY CONTRACT FORCES	1,102.50	1,102.50
305323 / 301000	Repair Projects	CON	I-10 W @ MM 31.5 HARRISON CO CABLERAIL #2 BY CONTRACT FORCES	1,102.50	1,102.50
305347 / 301000	Repair Projects	CON	I-10 W @ MM 29.1 HARRISON CO CABLERAIL BY CONTRACT FORCES	1,260.00	1,260.00
305349 / 301000	Repair Projects	CON	I-10W @ MM 28.1 HARRISON CO CABLERAIL	1,110.00	1,110.00
305540 / 301000	Repair Projects	CON	SR 605 @ WILKES BRIDGE HARRISON CO GATE REPAIR BY STATE AND CON	114,592.59	116,535.90
305634 / 301000	Repair Projects	CON	I-10 E @ MM 28.3 HARRISON CO CABLERAIL REPAIR BY CONTRACT FORCES	2,548.11	2,548.11
305678 / 301000	Repair Projects	CON	I-10 E @ MM 45.9 JACKSON CO GUARDRAIL REPAIR BY STATE FORCES	3,365.96	3,365.96

**County Total**

\*\*\*\*\*

\*\*\*\*\*  
Hinds

304745 / 301000	Repair Projects	CON	I-220 HINDS COUNTY @ MM7 CABLERAIL BY CONTRACT FORCES	2,605.00	2,605.00
304768 / 301000	Repair Projects	CON	I-55 S HINDS CO LIGHT POLE S OF SAVANNAH ST BY STATE FORCES	579.77	1,144.35
305075 / 301000	Repair Projects	CON	I-55 S B/W MM 79 & 80 HINDS CO CABLERAIL BY CONTRACT FORCES	2,605.00	2,605.00
305151 / 301000	Repair Projects	CON	I-220 B/W MM 4.75 & MM 5 HINDS CO CABLERAIL BY CONTRACT FORCES	1,345.00	1,345.00
305188 / 301000	Repair Projects	CON	I-220 B/W MM 5.75 & MM 6 HINDS CO CABLERAIL BY CONTRACT FORCES	1,502.50	1,502.50
305190 / 301000	Repair Projects	CON	I-55 S @ MM 81 HINDS CO CABLERAIL BY CONTRACT FORCES	700.00	700.00
305259 / 301000	Repair Projects	CON	I-220 S @ EX 3 HINDS CO CABLERAILS	1,502.50	1,502.50
305302 / 301000	Repair Projects	CON	I-220 SB @ INDUSTRIAL BLVD HINDS CO CABLERAIL BY CONTRACT FORCES	1,187.50	1,187.50
305375 / 301000	Repair Projects	CON	I-20 E, E OF BOLTON, HINDS CO DEBRIS REMOVAL AND TRAFFIC CONTROL B	4,064.46	30,254.96
305376 / 301000	Repair Projects	CON	I-55 S, S OF TERRY HINDS CO CABLERAIL BY CONTRACT FORCES	2,290.00	2,290.00
305398 / 301000	Repair Projects	CON	I-55 N @ EX 99 HINDS CO SIGN TRUSS BY CONTRACT FORCES	110,000.00	110,949.35
305431 / 301000	Repair Projects	CON	I-55 S B/W MM 77 & 78 HINDS CO CABLERAIL BY STATE FORCES	1,975.00	1,975.00
305436 / 301000	Repair Projects	CON	I-20 B/W EDWARDS & BB HINDS CO GUARDRAIL BY STATE FORCES	3,873.58	3,873.58
305453 / 301000	Repair Projects	CON	I-20 E @ BRIDGE #45.9 HINDS CO BRIDGERAIL, GUARDRAIL, & TRAFFIC CON	926.97	1,302.03

dw\_maint\_project\_exps\_by\_county

Project #	Program	Project Type	Project Description	Fiscal Year Expenditures	Total Expenditures
*****	Hinds	*****			
305471 / 301000	Repair Projects	CON	RELOCATE PROJECT STOCKFILES BYRAM TO MCDOWELL PROJECT BY STA	111.13	202,937.46
305503 / 301000	Repair Projects	CON	I-55 S NEAR MM 82 HINDS CO CABLERAILS BY CONTRACT FORCES	3,392.50	3,392.50
305515 / 301000	Repair Projects	CON	I-55 S @ MM 83.6 HINDS CO CABLERAIL REPAIR BY CONTRACT FORCES	1,345.00	1,345.00
305543 / 301000	Repair Projects	CON	US 80 @ PEARL RIVER BRIDGE HINDS CO BRIDGE RAIL AND GUARDRAIL REF	127,196.78	128,831.56
305565 / 301000	Repair Projects	CON	I-55 NEAR ELTON RD HINDS CO CONCRETE MEDIAN BARRIER AND GLARE P	1,742.33	1,742.33
305566 / 301000	Repair Projects	CON	I-55 S NB @ EX 81 HINDS CO CABLERAIL REPAIR BY CONTRACT FORCES	4,022.50	4,022.50
305584 / 301000	Repair Projects	CON	I-20 @ MCRAVEN RD HINDS CO CONCRETE MEDIAN BARRIER REPAIR BY ST	4,676.94	4,695.48
305585 / 301000	Repair Projects	CON	I-55 NEAR ELTON RD HINDS COUNTY CONCRETE MEDIAN BARRIER & GALRE	2,574.23	2,574.23
305599 / 301000	Repair Projects	CON	I-55 Hinds Co median barrier and glare paddles near Elton Rd	2,551.63	2,551.63
305605 / 301000	Repair Projects	CON	I-220 NB @ BRIDGE #0.2 HINDS CO GUARDRAIL REPAIR BY STATE FORCES	2,288.71	2,288.71
305606 / 301000	Repair Projects	CON	I-20 E B/W BOLTON & EDWARDS HINDS CO OIL SPILL (NON-TOXIC) CLEAN-U	563.57	563.57
305611 / 301000	Repair Projects	CON	I-20 EB W OF ELLIS AVENUE BRIDGE HINDS CO GUARDRAIL REPAIR BY STAT	1,480.81	1,480.81
305612 / 301000	Repair Projects	CON	I-55 S @ HIGH ST HINDS CO GUARDRAIL & FENCE REPAIR BY STATE FORCES	3,298.09	3,298.09
305618 / 301000	Repair Projects	CON	I-20 Hinds Co Wing Wall & Fence Repair just before Edwards Exit by Contract Forces	7,514.39	7,514.39
305619 / 301000	Repair Projects	CON	I-220 Hinds Co Guardrail @ Clinton Blvd/W. Capital Street by State Forces	2,275.27	2,275.27
305625 / 301000	Repair Projects	CON	I-220 SB @ MM 8.50 WATKINS DR HINDS CO CABLERAIL REPAIR BY CONTRAC	1,975.00	1,975.00
305659 / 301000	Repair Projects	CON	I-55 NB @ EXIT 92C HINDS CO GUARDRAIL REPAIR BY STATE FORCES	3,905.26	3,905.26
305674 / 301000	Repair Projects	CON	I-55/20 W @ RR BRIDGE # 42.2A HINDS CO GUARDRAIL REPAIR & NONTOXIC I	7,933.29	7,933.29
305675 / 301000	Repair Projects	CON	I-220 @ BRIDGE # 2.7A HINDS CO GUARDRAILREPAIR BY STATE FORCES	917.54	917.54
305689 / 301000	Repair Projects	CON	I-220 S B/W US 80 & I-20 HINDS CO GUARDRAIL REPAIR BY STATE FORCES	1,931.47	1,931.47
305690 / 301000	Repair Projects	CON	I-220 N @ HANGING MOSS HINDS CO GUARDRAIL REPAIR BY STATE FORCES	1,784.77	1,784.77
305691 / 301000	Repair Projects	CON	I-220 @ MM 1.75 HINDS CO CABLERAIL REPAIR BY CONTRACT FORCES & LIG	2,115.89	2,115.89
305693 / 301000	Repair Projects	CON	I-20 W B/W MM 20 & MM 21 HINDS CO GUARDRAIL REPAIR BY STATE FORCES	1,954.59	1,954.59
305699 / 301000	Repair Projects	CON	I-55 S NEAR STACK HINDS CO DIESEL SPILL CLEANUP BY STATE FORCES	1,319.25	1,319.25
305704 / 301000	Repair Projects	CON	I-220 S @ BRIDGE # 7.7 HINDS CO CABLERAIL & GUARDRAIL REPAIRS BY COI	3,341.93	3,341.93
305725 / 301000	Repair Projects	CON	I-55 W FRONTAGE RD B/W COUNTY LINE RD & BEASLEY ADKINS RD HINDS C	2,759.64	2,759.64
305739 / 301000	Repair Projects	CON	I-220 S @ BRIDGE # 4.8A HINDS CO GUARDRAIL REPAIR BY STATE FORCES	2,165.28	2,165.28
305755 / 301000	Repair Projects	CON	I-220 S @ EX 8 HINDS CO CABLERAIL & LIGHT POLE REPAIR BY CONTRACT &	593.59	593.59
305776 / 301000	Repair Projects	CON	I-220 N BEFORE HANGING MOSS HINDS CO CABLERAIL & GUARDRAIL REPAI	1,677.96	1,677.96
305784 / 301000	Repair Projects	CON	I-20 E @ EXIT 45 HINDS CO GUARDRAIL REPAIR BY STATE FORCES	3,139.97	3,139.97
305795 / 301000	Repair Projects	CON	I-220 N @ EX 1B HINDS CO GUARDRAIL REPAIR BY STATE FORCES	1,362.29	1,362.29
305796 / 301000	Repair Projects	CON	I-55 NORTH ON WEST FRONTAGE RD HINDS CO CONCRETE BARRIER REPAI	575.67	575.67
305803 / 301000	Repair Projects	CON	I-220 N B/W US 49 & WATKINS DR HINDS CO LIGHT POLE REPAIR	931.94	931.94

dw\_maint\_project\_exps\_by\_county

Project #	Program	Project Type	Project Description	Fiscal Year Expenditures	Total Expenditures
*****	<b>Hinds</b>	*****			
305805 / 301000	Repair Projects	CON	I-55 NEAR DANIEL LAKE BLVD HINDS CO TEMPORARY ATTENUATOR REPAIR I	3,450.00	3,450.00
305816 / 302000	Unusual or Disaster Projects		Old US 80 Hinds Co Flood Damage	3,448.67	3,448.67
305825 / 301000	Repair Projects	CON	I-20 EB Light Pole @ Springridge Rd by State Forces	677.57	677.57
305829 / 301000	Repair Projects	CON	I-55 NEAR SIWELL RD HINDS CO GUARDRAIL REPAIR BY CONTRACT FORCES	3,190.00	3,190.00
305834 / 301000	Repair Projects	CON	I-220 @ EX 1A HINDS CO GUARDRAIL REPAIR BY STATE FORCES	2,659.07	2,659.07
305838 / 301000	Repair Projects	CON	I-20 @ EX 42B HINDS CO GUARDRAIL REPAIR BY STATE FORCES	708.32	708.32
305840 / 301000	Repair Projects	CON	I-220 N OF US 80 HINDS CO CABLERAIL & GUARDRAIL REPAIRS BY STATE AN	1,050.10	1,050.10
<b>County Total</b>				<b>355,760.22</b>	
*****	<b>Holmes</b>	*****			
305272 / 302000	Projects-Other	CON	US 51 overlay in Yazoo & Holmes Counties	5,130.82	1,321,187.27
305647 / 301000	Repair Projects	CON	SR 12 @ AMIGO'S STORE IN LEXINGTON HOLMES CO GUARDRAIL REPAIR BY	4,284.38	4,284.38
305841 / 301000	Projects-Other	CON	Holmes Co Seal and Level	70.11	70.11
<b>County Total</b>				<b>9,485.31</b>	
*****	<b>Humphreys</b>	*****			
305710 / 301000	Repair Projects	CON	SR 14 Guardrail @ 149 Humphreys Co by State Forces	2,309.48	2,309.48
305756 / 301000	Repair Projects	CON	SR 149 @ SR 14 HUMPHREYS CO GUARDRAIL REPAIR BY STATE FORCES	3,155.12	3,155.12
<b>County Total</b>				<b>5,464.60</b>	
*****	<b>Issaquena</b>	*****			
305712 / 328000	Unusual or Disaster Projects		2016 MS River Flooding - Issaquena Co	5,662.02	5,662.02
<b>County Total</b>				<b>5,662.02</b>	
*****	<b>Itawamba</b>	*****			
305635 / 301000	Repair Projects	CON	US 78 0.9 MI W OF MM 109 ITAWAMBA CO CABLERAIL REPAIR BY CONTRACT	3,108.00	3,108.00
305669 / 301000	Projects-Other	CON	I-22 Itawamba Co Signs & Supports by TED forces	55,313.08	55,313.08
<b>County Total</b>				<b>58,421.08</b>	

dw\_maint\_project\_exps\_by\_county

Project #	Program	Project Type	Project Description	Fiscal Year Expenditures	Total Expenditures
*****	<b>Jackson</b>	*****			
305344 / 301000	Projects-Other	CON	SR 613 from I-10 to SR 63	47.31	2,233,131.35
<b>County Total</b>				<b>47.31</b>	
*****	<b>Jasper</b>	*****			
305495 / 301000	Projects-Other	CON	SR 15 from SR 18 south 6.4 miles	2,069,145.98	2,069,281.68
305797 / 301000	Projects-Other	CON	SR 18 from 5.2 mi East of Bay Springs to Tallahala creek	1,891.45	1,891.45
<b>County Total</b>				<b>2,071,037.43</b>	
*****	<b>Jefferson</b>	*****			
305522 / 302000	Projects-Other	CON	Chip Seal various Routes in Jefferson County (552, 553, 547, 33, 462)	2,393,023.48	2,393,260.36
<b>County Total</b>				<b>2,393,023.48</b>	
*****	<b>Jefferson_Davis</b>	*****			
305633 / 301000	Repair Projects	CON	US 84 0.2 MI W OF CEDAR GROVE JEFFERSON DAVIS CO TRAFFIC CONTROL	1,649.81	1,649.81
305663 / 301000	Repair Projects	CON	US 84 @ WHITE SAND CREEK JEFFERSON DAVIS COUNTY TRAFFIC CONTRC	9,700.21	9,700.21
305730 / 301000	Projects-Other	CON	SR 43 from Lawrence CL East 4.8 miles to SR 13	55.86	55.86
<b>County Total</b>				<b>11,405.88</b>	
*****	<b>Jones</b>	*****			
304623 / 301000	Repair Projects	CON	I-59 SB JonesCo CableRail @ MM 85. Work will be performed by a contractor.	1,260.00	1,260.00
304624 / 301000	Repair Projects	CON	I-59 SB JonesCo CableRail just South of US11. Work will be performed by Contract	222.00	222.00
305309 / 301000	Repair Projects	CON	I-59 SB NEAR EXIT 88 JONES CO CABLERAIL BY CONTRACT FORCES	1,302.50	1,302.50
305314 / 301000	Projects-Other	CON	I-59 JONES CO SIGNS & SUPPORTS BY TED FORCES	1,110.99	147,488.28
305348 / 301000	Repair Projects	CON	I-59 S @ MM 85 JONES CO CABLERAIL BY CONTRACT FORCES	2,132.50	2,132.50
305355 / 301000	Repair Projects	CON	I-59 S NEAR MM 88 JONES CO CABLERAIL BY CONTRACT FORCES	3,235.00	3,235.00
305602 / 301000	Repair Projects	CON	I-59 N @ SANFORD RD JONES CO BRIDGERAIL AND GUARDRAIL REPAIR BY	13,941.40	13,941.40
305779 / 301000	Projects-Other	CON	SR 184 From US 84 to US 84	31,533.32	31,533.32
305786 / 301000	Repair Projects	CON	I-59 S @ EX 97 JONES CO SIGN REPAIR BY STATE FORCES	1,787.60	1,787.60
305819 / 301000	Unusual or Disaster Projects		I-59 Jones Co Flood Damage	413.75	413.75
<b>County Total</b>				<b>56,939.06</b>	

dw\_maint\_project\_exps\_by\_county

Project #	Program	Project Type	Project Description	Fiscal Year Expenditures	Total Expenditures
*****	Lafayette	*****			
305293 / 302000	Projects-Other	CON	Highway 315 from Highway 7 Bypass to Highway 6	411.76	983,932.36
<b>County Total</b>				<b>411.76</b>	
*****	Lamar	*****			
305312 / 301000	Projects-Other	CON	I-59 LAMAR CO SIGNS & SUPPORTS BY TED FORCES	6,837.53	49,290.57
305798 / 301000	Projects-Other	CON	SR 589 from I-59 to US 11	89.49	89.49
305818 / 301000	Unusual or Disaster Projects		SR 589 Lamar Co Flood Damage	36,830.73	36,830.73
305902 / 301000	Projects-Other	CON	US 11 from Pearl River CL to Yawn School Road (107076)	1,879,186.11	1,879,186.11
<b>County Total</b>				<b>1,922,943.86</b>	
*****	Lauderdale	*****			
305102 / 301000	Repair Projects	CON	I-20 E @ I-20/59 SPLIT LAUDERDALE CO GUARDRAIL & FENCE REPAIR	384.68	5,945.66
305123 / 301000	Repair Projects	CON	I-20 E @ MM 150 LAUDERDALE CO LIGHTPOLE BY STATE FORCES	1,095.56	1,326.86
305284 / 301000	Repair Projects	CON	I-59 @ MM 167.9 LAUDERDALE CO CABLERAIL BY CONTRACT FORCES	1,345.00	1,345.00
305316 / 301000	Repair Projects	CON	I-59 @ MM 157 LAUDERDALE CO GUARDRAIL BY STATE FORCES	178.08	1,756.28
305333 / 301000	Repair Projects	CON	I-59 @ MM 167.9 LAUDERDALE CO CABLERAIL BY CONTRACT FORCES	1,195.00	1,195.00
305334 / 301000	Repair Projects	CON	I-59 @ MM 168 LAUDERDALE CO CABLERAIL BY CONTRACT FORCES	1,975.00	2,265.82
305390 / 301000	Repair Projects	CON	SR 493, 0.8 MI S OF WINDSOR RD LAUDERDALE CO GUARDRAIL BY STATE FC	1,899.09	1,899.09
305403 / 301000	Repair Projects	CON	I-20 @ MM 171 LAUDERDALE CO CABLERAIL BY CONTRACT FORCES	1,975.00	1,975.00
305481 / 301000	Repair Projects	CON	I-59 @ MM 169 LAUDERDALE CO CABLERAIL REPAIR BY CONTRACT FORCES	3,400.00	3,400.00
305580 / 301000	Repair Projects	CON	I-59 W AT 65TH AVENUE LAUDERDALE CO LIGHT POLE REPAIR BY STATE FOF	1,233.19	1,233.19
305604 / 301000	Repair Projects	CON	I-20 @ MM 167.8 LAUDERDALE CO CABLERAIL REPAIR BY CONTRACT FORCE	8,747.50	8,747.50
305610 / 301000	Repair Projects	CON	I-59 SOUTH FRONTAGE RD SOUTH OF ANDERSON RD LAUDERDALE COUNTY	1,303.95	1,303.95
305615 / 301000	Repair Projects	CON	I-59 N FRONTAGE RD WB @ 16TH AVE LAUDERDALE CO LIGHT POLE REPAIR	612.22	612.22
305622 / 301000	Repair Projects	CON	I-59 / I-20 Lauderdale Co Cablerail @ MM 168.1 by Contract Forces	3,550.00	3,550.00
305631 / 301000	Repair Projects	CON	I-59 @ MM 171 LAUDERDALE CO CABLERAIL REPAIR BY CONTRACT FORCES	1,502.50	1,502.50
305661 / 301000	Repair Projects	CON	I-59 W @ MM 160.3 LAUDERDALE CO GUARDRAIL REPAIR BY STATE FORCES	2,503.90	2,503.90
305687 / 301000	Repair Projects	CON	I-59 @ MM 170.4 LAUDERDALE CO CABLERAIL BY CONTRACT FORCES	3,307.50	3,307.50
305711 / 301000	Repair Projects	CON	SR 493 Guardrail Lauderdale Co by State Forces	2,917.82	2,917.82
305735 / 301000	Repair Projects	CON	I-59 @ EX 154B OFF RAMP LAUDERDALE CO LIGHT POLE REPAIR BY STATE F	224.63	224.63
305742 / 301000	Projects-Other	CON	US 11 from Beginning of 2-Ln East of Meridian to East of Russell	135.70	135.70
305752 / 301000	Repair Projects	CON	I-59 @ MM 159.8 LAUDERDALE CO GUARDRAIL & CABLERAIL REPAIR BY STATI	943.00	943.00

dw\_maint\_project\_exps\_by\_county

Project #	Program	Project Type	Project Description	Fiscal Year Expenditures	Total Expenditures
*****	Lauderdale	*****			
305772 / 301000	Repair Projects	CON	I-59 E @ MM 154 A OFF RAMP LAUDERDALE CO ATTENUATOR REPAIR BY STA	350.16	350.16
305862 / 301000	Repair Projects	CON	I-59 / I-20 Lauderdale Co Concrete Bridge Rail @ MM 165 by State Forces	7,062.14	7,062.14
305865 / 301000	Repair Projects	CON	I-59 Lauderdale Co @ No. Frontage Rd & 22nd Ave Light Pole by State Forces	170.72	170.72
<b>County Total</b>				<b>48,012.34</b>	
*****	Lawrence	*****			
305237 / 301000	Repair Projects	CON	SR 184 @ INT OF 4TH ST LAWRENCE CO TRAFFIC CONTROL & CLEAN UP BY	890.40	890.40
305454 / 301000	Repair Projects	CON	SR 184 @ US 84 LAWRENCE CO TRAFFIC CONTROL & CLEANUP BY STATE FC	379.50	1,635.32
305627 / 301000	Repair Projects	CON	SR 184 @ US 84 LAWRENCE CO TRAFFIC CONTROL BY STATE FORCES	10,431.42	10,431.42
305898 / 301000	Projects-Other	CON	SR 587 from Ervin Reid Circle North 5 miles to SR 184 (107043)	1,295,479.79	1,295,479.79
<b>County Total</b>				<b>1,307,181.11</b>	
*****	Leake	*****			
305372 / 301000	Projects-Other	CON	MS 25 LEAKE CO SIGNS & SUPPORTS BY TED FORCES	6,768.39	67,198.60
305906 / 301000	Projects-Other	CON	SR 25 from SR 483 to SR 16 [107044]	4,433,549.97	4,433,549.97
<b>County Total</b>				<b>4,440,318.36</b>	
*****	Lee	*****			
305204 / 301000	Projects-Other	CON	SALTILLO AND US 45 LEE CO SIGNS & SUPPORTS BY TRAFFIC ENGINEERING	3,940.96	40,593.08
305381 / 303000	Projects-Other	CON	SR 178 from SR 15 to 5-Lane South of US 78	1,184,596.69	1,184,596.69
305651 / 301000	Projects-Other	CON	US 45 Lee Co Signs & Supports @ Eason Blvd by TED Forces	24,394.68	24,394.68
305668 / 301000	Projects-Other	CON	I-22 Lee Co Signs & Supports by TED Forces	53,707.42	53,707.42
305860 / 301000	Repair Projects	CON	SR 145 LeeCo Guardrail 1.3 Mi N of SR178 by State Forces	2,216.28	2,216.28
305908 / 301000	Projects-Other	CON	SR 348 from Union CL to US 45 [107047]	989,564.45	989,564.45
<b>County Total</b>				<b>2,258,420.48</b>	
*****	Leflore	*****			
305156 / 301000	Projects-Other	CON	SR 8 from US 49 to Tallahatchie County Line	9,776.00	187,871.49
<b>County Total</b>				<b>9,776.00</b>	

dw\_maint\_project\_exps\_by\_county

Project #	Program	Project Type	Project Description	Fiscal Year Expenditures	Total Expenditures
*****	Lincoln	*****			
305363 / 301000	Repair Projects	CON	I-55 N @ MM 39 LINCOLN CO CABLERAIL BY CONTRACT FORCES	6,700.00	6,700.00
305591 / 301000	Repair Projects	CON	I-55 @ MM 43.6 LINCOLN CO GUARDRAIL REPAIR BY STATE FORCES	2,376.56	2,376.56
305592 / 301000	Repair Projects	CON	I-55 @ MM 39.4 LINCOLN CO CABLERAIL REPAIR BY CONTRACT FORCES	1,077.12	1,077.12
305600 / 301000	Repair Projects	CON	I-55 Lincoln Co MM35 -Traffic Control & Cleanup	1,058.62	1,058.62
305665 / 301000	Repair Projects	CON	I-55 @ MM 34 LINCOLN CO GUARDRAIL REPAIR BY STATE FORCES	2,355.59	2,355.59
305702 / 301000	Repair Projects	CON	I-55 @ EX 40 LINCOLN CO TRAFFIC CONTROL & BRIDGE REPAIR BY STATE FC	5,527.60	5,527.60
305718 / 301000	Repair Projects	CON	I-55 @ MM 33.9 LINCOLN CO GUARDRAIL REPAIR BY STATE FORCES	2,847.45	2,847.45
305767 / 301000	Repair Projects	CON	I-55 NEAR MM 34 LINCOLN CO GUARDRAIL REPAIR BY STATE FORCES	2,780.38	2,780.38
305777 / 301000	Repair Projects	CON	I-55 @ MM 48.8 LINCOLN CO GUARDRAIL REPAIR BY STATE FORCES	2,777.81	2,777.81
305783 / 301000	Repair Projects	CON	I-55 @ MM 43.6 LINCOLN CO GUARDRAIL & CABLERAIL REPAIRS BY STATE AF	3,059.05	3,059.05
305849 / 301000	Repair Projects	CON	I-55 @ MM 26.4 LINCOLN CO BRIDGERAIL REPAIR BY STATE FORCES	24.51	24.51
305887 / 301000	Repair Projects	CON	I-55 Lincoln Co Guardrail @ MM 42 by State Forces	991.50	991.50
<b>County Total</b>				<b>31,576.19</b>	

**Lowndes**

*****	Lowndes	*****			
305899 / 301000	Projects-Other	CON	SR 182 from Okt. CL to begin Conc. Sect.(107046)	984,469.39	984,469.39

**Madison**

*****	Madison	*****			
305142 / 301000	Repair Projects	CON	I-55 N @ MM 114 MADISON CO SIGN REPAIR BY STATE FORCES	1,593.62	2,410.62
305253 / 301000	Repair Projects	CON	I-220 N @ MM 10.5 MADISON CO LIGHT POLE BY STATE FORCES	5,519.88	7,155.20
305285 / 301000	Repair Projects	CON	I-220 SB N OF HANGING MOSS RD MADISON CO CABLERAIL REPAIR BY CON	2,605.00	2,605.00
305300 / 301000	Repair Projects	CON	I-55 SB, S OF MM 115 MADISON CO GUARDRAIL & FENCE REPAIRS BY STATE	289.64	3,069.86
305404 / 301000	Repair Projects	CON	I-55 N @ MM 121 MADISON CO BRIDGE RAIL/FENCE REPAIR BY STATE & CON	1,130.00	1,922.83
305405 / 301000	Repair Projects	CON	I-220 NB N OF HANGING MOSS MADISON CO CABLERAIL BY CONTRACT FOR	3,865.00	3,865.00
305445 / 301000	Projects-Other	CON	SR 22 From US 49 to SR 463	1,738,804.34	1,738,804.34
305449 / 301000	Repair Projects	CON	I-55 N @ CHURCH RD MADISON CO GUARDRAIL BY STATE FORCES	1,259.30	1,259.30
305546 / 301000	Repair Projects	CON	NISSAN DR(SR 857) S OF RAGSDALE RD MADISON CO LIGHT POLE REPAIR E	3,897.84	4,234.98
305624 / 301000	Repair Projects	CON	US 49 @ SR 22 FLORA MADISON CO METER BASE POLE REPAIR BY STATE FC	2,129.10	2,129.10
305628 / 301000	Repair Projects	CON	SR 16 E @ BR # 84.5 MADISON CO GUARDRAIL REPAIR BY STATE FORCES	3,970.02	3,970.02
305648 / 301000	Repair Projects	CON	I-55 @ I-220 MADISON CO FENCE REPAIR BY CONTRACT FORCES	1,127.00	1,127.00
305677 / 301000	Repair Projects	CON	I-55 N @ BRIDGE # 112.3B MADISON CO CONCRETE BRIDGE RAIL REPAIR BY	7,605.41	7,605.41

dw\_maint\_project\_exps\_by\_county

Project #	Program	Project Type	Project Description	Fiscal Year Expenditures	Total Expenditures
*****	Madison	*****			
305694 / 301000	Repair Projects	CON	I-55 S @ MM 122 MADISON CO GUARDRAIL REPAIR BY STATE FORCES	2,266.17	2,266.17
305698 / 301000	Repair Projects	CON	I-55 N B/W MM 11 & MM 112 MADISON CO GUARDRAIL REPAIR BY STATE FOR	2,609.10	2,609.10
305741 / 301000	Projects-Other	CON	SR 463 from End of 5-Ln near Mannsdale Road to SR 22	2,619.17	2,619.17
305746 / 301000	Repair Projects	CON	I-55 N @ MM 128 MADISON CO GUARDRAIL REPAIR BY STATE FORCES	2,015.37	2,015.37
305788 / 301000	Repair Projects	CON	I-55 N @ EXIT 7 MADISON CO GUARDRAIL REPAIR BY STATE FORCES	1,052.20	1,052.20
305846 / 301000	Repair Projects	CON	I-55 N @ EX 108 MADISON CO GUARDRAIL REPAIR BY STATE FORCES	761.73	761.73
305852 / 301000	Repair Projects	CON	I-55 MadisonCo SB MM 122 Guardrail Repair	1,129.14	1,129.14
305892 / 301000	Repair Projects	CON	I-55 Madison Co MM 122 SB Guardrail by State Forces	1,016.89	1,016.89
<b>County Total</b>				<b>1,787,265.92</b>	

**Marion**

*****	Marion	*****			
305472 / 301000	Repair Projects	CON	US 98E @ PEARL RIVER BRIDGE MARION CO BRIDGE REPAIR BY CONTRACT	1,577.00	1,577.00
305768 / 301000	Repair Projects	CON	US 98 @ ENON CUTOFF ROAD MARION CO GUARDRAIL REPAIR BY STATE FC	2,976.56	2,976.56
305808 / 301000	Unusual or Disaster Projects		SR 43 Marion Co Flood Damage	24,352.67	24,352.67
305808 / 302000	Unusual or Disaster Projects		SR 13 Marion Co Flood Damage	5,261.49	5,261.49
305808 / 303000	Unusual or Disaster Projects		SR 587 Marion Co Flood Damage	10,509.09	10,509.09
305808 / 304000	Unusual or Disaster Projects		SR 35 Marion Co Flood Damage	8,851.46	8,851.46
<b>County Total</b>				<b>53,528.27</b>	

**Marshall**

*****	Marshall	*****			
305557 / 301000	Projects-Other	CON	SR 4 from 1/2 mile North of US 78 to Highway 4 Bypass	491,820.08	491,820.08
305557 / 302000	Projects-Other	CON	SR 7 from Highway 4 to 1/2 mile South of Highway 311	364,598.20	364,598.20
305672 / 301000	Projects-Other	CON	I-22 Marshall Co Signs & Supports by TED forces	50,670.90	50,670.90
305709 / 303000	Unusual or Disaster Projects		District 2 Debris Removal-Marshall County	51,373.43	51,373.43
305754 / 301000	Projects-Other	CON	SR 349 from the Union County Line to 349 Grocery	1,127.27	1,127.27
<b>County Total</b>				<b>959,589.88</b>	

**Monroe**

*****	Monroe	*****			
305115 / 301000	Projects-Other	CON	US 45A FM 1 MI N OF SR 25 TO WILSON-HILL LOOP.	39,959.25	2,615,983.81
305378 / 301000	Projects-Other	CON	SR 8 from US 45A to EOSM	1,285,064.05	1,285,190.30
<b>County Total</b>				<b>1,325,023.30</b>	

dw\_maint\_project\_exps\_by\_county

Project #	Program	Project Type	Project Description	Fiscal Year Expenditures	Total Expenditures
*****	Montgomery	*****			
305457 / 302000	Projects-Other	CON	US Hwy 82 from Carroll CL to End of Concrete East of I-55	230,086.04	230,495.10
305594 / 301000	Projects-Other	CON	I-55 Montgomery Co Signs & Supports by TED Forces	34,160.04	34,160.04
<b>County Total</b>				<b>264,246.08</b>	
*****	Neshoba	*****			
305621 / 301000	Repair Projects	CON	SR 16 Neshoba Co Repair 4 Culverts and Headwalls by State Forces	3,330.84	3,330.84
<b>County Total</b>				<b>3,330.84</b>	
*****	Newton	*****			
305114 / 301000	Projects-Other	CON	SR 503 from Hickory to Decatur	2,213.25	2,642,484.30
305282 / 301000	Projects-Other	CON	SR 15 frm 0.5 Miles South of Old SR 15 to Neshoba CL	108.79	787,822.64
305637 / 301000	Repair Projects	CON	US 80 E NEWTON CO CONCRETE BRIDGERAIL REPAIR BY CONTRACT FORCE	32,250.00	32,250.00
305753 / 301000	Repair Projects	CON	I-20 W @ BR # 111.3 NEWTON CO GUARDRAIL REPAIR BY STATE FORCES	3,298.34	3,298.34
305857 / 301000	Repair Projects	CON	I-20 EB Newton Co Guardrail @ B/N 118.5 by State Forces	2,378.51	2,378.51
<b>County Total</b>				<b>40,248.89</b>	
*****	Noxubee	*****			
305140 / 301000	Projects-Other	CON	SR 145 - Shuqualak Bypass (LM 0.0 - 4.2)	16,049.08	1,261,394.54
305442 / 301000	Projects-Other	CON	SR 145 @ Macon	2,844,990.47	2,849,331.66
<b>County Total</b>				<b>2,861,039.55</b>	
*****	Oktibbeha	*****			
305722 / 301000	Projects-Other	CON	SR 12 from Choctaw CL to begin 5-lane	3,703.76	3,703.76
<b>County Total</b>				<b>3,703.76</b>	
*****	Panola	*****			
305293 / 303000	Projects-Other	CON	Highway 315 from Highway 7 Bypass to Highway 6	1,486.80	2,363,337.23
305597 / 301000	Projects-Other	CON	I-55 Panola Co Signs & Supports by TED Forces	36,822.41	36,822.41
305640 / 301000	Repair Projects	CON	DISTRICTWIDE ENERGY CONSERVATION MEASURES - EXTERIOR LIGHTING,	46,859.25	46,859.25

dw\_maint\_project\_exps\_by\_county

Project #	Program	Project Type	Project Description	Fiscal Year Expenditures	Total Expenditures
*****	Panola	*****			
305709 / 304000	Unusual or Disaster Projects	CON	District 2 Debris Removal-Panola	18,376.90	18,376.90
<b>County Total</b>				<b>103,545.36</b>	
*****	Pearl_River	*****			
305493 / 301000	Projects-Other	CON	SR 26 from SR 53 west 2.5 miles	784,089.15	784,089.15
305581 / 301000	Repair Projects	CON	SR 11 @ BR # 13810 PEARL RIVER CO BRIDGERAIL REPAIR BY STATE FORCE	5,098.49	5,566.06
305705 / 301000	Repair Projects	CON	I-59 @ MM 33 PEARL RIVER CO GUARDRAIL REPAIR & TRAFFIC CONTROL BY	6,237.69	6,237.69
305799 / 301000	Projects-Other	CON	SR 26 from White Sands Bridge east 5.284 miles	964.44	964.44
305822 / 301000	Unusual or Disaster Projects	CON	SR 43 Pearl River Co Flood Damage	29,460.72	29,460.72
305822 / 302000	Unusual or Disaster Projects	CON	SR 26 Pearl River Co Flood Damage	4,971.46	4,971.46
305901 / 301000	Projects-Other	CON	US 11 from Lakeshore Drive to South Apple Drive (107075)	1,685,876.22	1,685,876.22
<b>County Total</b>				<b>2,516,698.17</b>	
*****	Perry	*****			
305160 / 301000	Repair Projects	CON	US 98 PERRY CO TRAIN DERAILMENT BY STATE & CONTRACT FORCES	154,454.30	167,809.60
305528 / 301000	Projects-Other	CON	SR 29 From Daughtry Hill Rd to SR 42	752,962.32	752,962.32
305529 / 301000	Projects-Other	CON	SR 15 from Redbay Ave to Mulberry Rd	814,338.16	814,338.16
305821 / 301000	Unusual or Disaster Projects	CON	SR 42 Perry Co Flood Damage	4,416.73	4,416.73
305821 / 302000	Unusual or Disaster Projects	CON	US 98 Perry Co Flood Damage	9,306.16	9,306.16
<b>County Total</b>				<b>1,735,477.67</b>	
*****	Pike	*****			
305327 / 301000	Repair Projects	CON	I-55 SB @ MM 20.4 PIKE CO CABLERAIL BY CONTRACT FORCES	1,502.50	1,502.50
305613 / 301000	Repair Projects	CON	SR 44 BOX CULVERT W OF PRICEDALE PIKE CO GUARDRAIL REPAIR BY STA	2,959.56	2,959.56
305629 / 301000	Repair Projects	CON	I-55 @ MM 16.9 PIKE CO CABLERAIL REPAIR BY CONTRACT FORCES	2,132.50	2,132.50
305630 / 301000	Repair Projects	CON	I-55 @ MM 8.2 PIKE CO CABLERAIL REPAIR BY CONTRACT FORCES	7,330.00	7,330.00
305644 / 301000	Repair Projects	CON	71125 - DISTRICT 7 MATERIALS LAB - PURCHASE LED LIGHTING AND CONTR	21,520.80	21,520.80
305649 / 301000	Repair Projects	CON	I-55 @ MM 0.2 PIKE CO CABLERAIL REPAIR BY CONTRACT FORCES, TRAFFIC	1,330.67	1,330.67
305686 / 301000	Repair Projects	CON	I-55 @ MM 18.3 PIKE CO CABLERAIL REPAIR BY CONTRACT FORCES	8,032.50	8,032.50
305713 / 301000	Repair Projects	CON	I-55 @ EX 20B PIKE CO GUARDRAIL REPAIR BY STATE FORCES	1,663.94	1,663.94
305769 / 301000	Repair Projects	CON	I-55 @ MM 5.5 PIKE CO GUARDRAIL REPAIR BY STATE FORCES	3,356.19	3,356.19
305771 / 301000	Repair Projects	CON	I-55 @ MM 24 PIKE CO GUARDRAIL REPAIR BY STATE FORCES	2,742.41	2,742.41

dw\_maint\_project\_exps\_by\_county

Project #	Program	Project Type	Project Description	Fiscal Year Expenditures	Total Expenditures
*****	<b>Pike</b>	*****			
305807 / 301000	Unusual or Disaster Projects		SR 575 Pike Co Flood Damage	21,916.85	21,916.85
<b>County Total</b>				<b>74,487.92</b>	
*****	<b>Pontotoc</b>	*****			
305199 / 301000	Projects-Other	CON	SR 6/278 from Lafayette CL to old SR 6	60,861.13	5,339,659.14
305381 / 302000	Projects-Other	CON	SR 178 from SR 15 to 5-Lane South of US 78	255,059.54	255,059.54
305671 / 301000	Projects-Other	CON	I-22 Pontotoc Co Signs & Supports by TED Forces	11,555.24	11,555.24
305719 / 301000	Projects-Other	CON	SR 15 FM CHICKASAW CL TO SR 41	62.62	62.62
<b>County Total</b>				<b>327,538.53</b>	
*****	<b>Prentiss</b>	*****			
305379 / 301000	Projects-Other	CON	SR 371 from Marietta City Limits to SR 4	881,222.71	881,222.71
305380 / 301000	Projects-Other	CON	SR 4 from SR 145 to 0.6 miles East of Martin Luther King Drive	990,314.21	990,428.98
<b>County Total</b>				<b>1,871,536.92</b>	
*****	<b>Quitman</b>	*****			
305709 / 305000	Unusual or Disaster Projects		District 2 Debris Removal-Quitman	1,127.78	1,127.78
<b>County Total</b>				<b>1,127.78</b>	
*****	<b>Rankin</b>	*****			
305064 / 301000	Repair Projects	CON	US 80 RANKIN CO GUARDRAIL BY STATE FORCES	384.36	2,077.06
305112 / 301000	Projects-Other	CON	SR 469 from Simpson CL to Florence City Limits	14,013.17	1,276,472.29
305521 / 301000	Repair Projects	CON	I-20 @ SE END OF BRIDGE 47B RANKIN CO TERMINAL END SECTION REPAIR	6,536.47	6,536.47
305553 / 301000	Repair Projects	CON	I-20 W RANKIN CO GUARDRAIL AND TRAFFIC COUNTER REPAIR BY STATE FC	3,156.60	6,401.65
305577 / 301000	Repair Projects	CON	I-20 W @ BRIDGE 55.9A RANKIN CO GUARDRAIL BY STATE FORCES	1,531.95	2,971.65
305646 / 301000	Repair Projects	CON	US 49 N @ I-20 FLYOVER RANKIN CO IMPACT ATTENUATOR REPAIR BY STATE	5,653.99	5,653.99
305680 / 301000	Repair Projects	CON	US 49 S IN FLORENCE RANKIN CO GUARDRAIL REPAIR BY STATE FORCES	2,707.75	2,707.75
305683 / 301000	Repair Projects	CON	US 49 N IN RICHLAND RANKIN CO GUARDRAIL BY STATE FORCES	1,560.46	1,560.46
305688 / 301000	Repair Projects	CON	I-55 S @ I-20 W RANKIN CO GUARDRAIL REPAIR BY STATE FORCES	2,698.05	2,698.05
305703 / 301000	Repair Projects	CON	I-55 S @ BRIDGE # 93.4 RANKIN CO GUARDRAIL REPAIR BY STATE FORCES	1,715.16	1,715.16
305727 / 301000	Repair Projects	CON	I-20 EAST OVER OLD US 49 RANKIN CO BRIDGE BEAM REPAIR BY CONTRAC	45,440.07	45,440.07
305734 / 301000	Repair Projects	CON	I-20 E @ I-55 SPLIT RANKIN CO ATTENUATOR REPAIR BY STATE FORCES	9,127.51	9,127.51
					dw_maint_project_exps_by_county

Project #	Program	Project Type	Project Description	Fiscal Year Expenditures	Total Expenditures
*****	<b>Rankin</b>	*****			
305759 / 301000	Repair Projects	CON	I-20 E IN BRANDON RANKIN CO BOX CULVERT REPAIR BY CONTRACT FORCE	3,100.62	3,100.62
305774 / 301000	Repair Projects	CON	US 49 S @ BR # 153.6B RANKIN CO GUARDRAIL REPAIR BY STATE FORCES	1,385.60	1,385.60
305785 / 301000	Repair Projects	CON	I-20 E IN BRANDON RANKIN CO LIGHTPOLE REPAIR BY STATE FORCES	630.85	630.85
305854 / 301000	Repair Projects	CON	I-20 RankinCo WB Guardrail in Brandon by State Forces	1,879.90	1,879.90
<b>County Total</b>				<b>101,522.51</b>	
*****	<b>Scott</b>	*****			
305111 / 301000	Projects-Other	CON	SR 21 from Steele to Sebastopol	25,609.27	1,868,998.43
305113 / 301000	Projects-Other	CON	US 80 from 1.546 mi East of SR 35 to 4.346 East of SR 35	684.99	1,059,825.42
305385 / 301000	Repair Projects	CON	I-20 E SCOTT CO CABLERAIL REPAIR BY STATE FORCES	4,810.00	4,810.00
305438 / 301000	Repair Projects	CON	US 80 SCOTT CO NEAR GOOD HOPE ROAD, BRIDGE #14348	27,500.00	27,500.00
305444 / 301000	Projects-Other	CON	SR 501 From Smith CL to I-20	2,383,002.15	2,383,002.15
305859 / 301000	Repair Projects	CON	US 80 Scott Co Bridge Rail @ B/N 97.0 by State Forces	3,559.52	3,559.52
<b>County Total</b>				<b>2,445,165.93</b>	
*****	<b>Sharkey</b>	*****			
305712 / 363000	Unusual or Disaster Projects		2016 MS River Flooding - Sharkey Co	661.02	661.02
<b>County Total</b>				<b>661.02</b>	
*****	<b>Simpson</b>	*****			
305737 / 301000	Repair Projects	CON	SR 43 SIMPSON CO TRAFFIC CONTROL/CLEAN UP .75 MILES SOUTH OF TOM	2,597.95	2,597.95
305766 / 301000	Repair Projects	CON	US 49 NEAR TUTOR FUNERAL HOME SIMPSON COUNTY GUARDRAIL REPAIR	3,000.49	3,000.49
305839 / 301000	Repair Projects	CON	US 49 @ SR 13 SIMPSON CO GUARDRAIL REPAIR & CLEANUP BY STATE AND	2,309.50	2,309.50
<b>County Total</b>				<b>7,907.94</b>	
*****	<b>Smith</b>	*****			
305658 / 301000	Repair Projects	CON	SR 37 Smith Co 0.6 Mi North of CR 72 Traffic Control & Accident Cleanup by State F	1,519.79	1,519.79
305729 / 301000	Projects-Other	CON	SR 35 FROM JCT SR 481 NORTH 7.7 MILES TO SCOTT CL	18,990.85	18,990.85
305792 / 301000	Projects-Other	CON	SMITH CO SCRUB SEAL VARIOUS ROUTES	1,317.65	1,317.65
<b>County Total</b>				<b>21,828.29</b>	

Project #	Program	Project Type	Project Description	Fiscal Year Expenditures	Total Expenditures
*****	Stone	*****			
305235 / 301000	Repair Projects	CON	US 49 N 560 ' N OF PERK SILVER RUN RD STONE CO GUARDRAIL BY STATE F	630.26	2,817.38
<b>County Total</b>				<b>630.26</b>	
*****	Tallahatchie	*****			
305156 / 302000	Projects-Other	CON	SR 8 from Leflore CL to Grenada CL	30,785.76	3,012,034.29
<b>County Total</b>				<b>30,785.76</b>	
*****	Tippah	*****			
305382 / 301000	Projects-Other	CON	SR 2 from SR 4 to Alcorn CL	1,486,051.37	1,489,784.27
305418 / 301000	Repair Projects	CON	SR 15 5 MI N OF SR 4 TIPPAH CO GUARDRAIL BY STATE FORCES	2,563.93	4,669.82
305423 / 301000	Projects-Other	CON	SR 15 from end 3-Lane in Ripley to CR 407	1,329,348.67	1,329,868.96
<b>County Total</b>				<b>2,817,963.97</b>	
*****	Tishomingo	*****			
305652 / 301000	Projects-Other	CON	US 72 Tishomingo Co Signs & Supports @ MS 25 by TED Forces	33,933.65	33,933.65
<b>County Total</b>				<b>33,933.65</b>	
*****	Union	*****			
305381 / 301000	Projects-Other	CON	SR 178 from SR 15 to 5-Lane South of US 78	2,390,605.74	2,391,078.66
305670 / 301000	Projects-Other	CON	I-22 Union Co Signs & Supports by TED forces	44,383.33	44,383.33
305721 / 301000	Projects-Other	CON	SR 178 from Glenfield Baptist Church to SR 15	259.71	259.71
305869 / 301000	Repair Projects	CON	I-22 Union Co @ Munstford Dr Cablerail by Contract Forces	5,720.00	5,720.00
<b>County Total</b>				<b>2,440,968.78</b>	
*****	Walthall	*****			
305452 / 301000	Projects-Other	CON	SR 27 from SR 198 N. 1.1 miles to US 98	370,955.40	370,955.40
305452 / 302000	Projects-Other	CON	SR 583 from SR 27 N. 0.8 miles to US 98	130,807.86	130,807.86
<b>County Total</b>				<b>501,763.26</b>	
*****	Warren	*****			
304516 / 301000	Repair Projects	CON	I-20 WarrenCo CableRail 1500' West of Exit 15 Flowers. Work to be performed by c dw_maint_project_exps_by_county	4,720.50	4,720.50

Project #	Program	Project Type	Project Description	Fiscal Year Expenditures	Total Expenditures
*****	Warren	*****			
305331 / 301000	Repair Projects	CON	I-20 E @ MM 16.3 WARREN CO CABLERAIL REPAIR BY CONTRACT FORCES	3,636.00	3,636.00
305433 / 301000	Repair Projects	CON	I-20 E @ SCALES WARREN CO LIGHTPOLE BY CONTRACT FORCES	11,406.01	11,406.01
305486 / 301000	Repair Projects	CON	I-20 W @ BIG BLACK RIVER WARREN CO GUARDRAIL REPAIR BY STATE FOR	30.55	7,090.96
305499 / 301000	Repair Projects	CON	I-20 W @ EX 11 WARREN CO ATTENUATOR & MEDIAN BARRIER REPAIR BY C	25,500.00	25,500.00
305500 / 301000	Repair Projects	CON	I-20 IN THE MEDIAN E OF WASHINGTON ST WARREN CO HIGH MAST LIGHT R	49,427.93	49,427.93
305588 / 301000	Repair Projects	CON	I-20 @ MM 16.6 WARREN CO CABLERAIL REPAIR BY CONTRACT FORCES	7,964.58	7,964.58
305679 / 301000	Repair Projects	CON	I-20 @ MM 17 WARREN CO GUARDRAIL REPAIR BY STATE FORCES	3,581.30	3,581.30
305712 / 375000	Unusual or Disaster Projects		2016 MS River Flooding - Warren Co	8,677.11	8,677.11
305775 / 301000	Repair Projects	CON	I-20 W @ MM 14.4 WARREN CO CABLERAIL REPAIR BY CONTRACT FORCES	14,382.26	14,382.26
305800 / 301000	Repair Projects	CON	I-20 W @ CLAY ST WARREN CO GUARDRAIL REPAIR BY STATE FORCES	32,155.52	32,155.52
305813 / 301000	Unusual or Disaster Projects		SR 822 (old US 80) Warren Co Flood Damage	308,347.67	308,347.67
305832 / 301000	Repair Projects	CON	I-20 W 1.3 MI W OF CO LINE WARREN CO GUARDRAIL REPAIR BY STATE FOR	2,454.26	2,454.26
305876 / 301000	Repair Projects	CON	I-20 WB Warren Co Guardrail @ Indiana Ave by State Forces	4,759.00	4,759.00
<b>County Total</b>				<b>477,042.69</b>	
*****	Wayne	*****			
305473 / 301000	Repair Projects	CON	US 45 Wayne Co Signal installation at Buckatunna by State Forces	1,510,488.39	1,846,516.06
305643 / 302000	Repair Projects	CON	61225, 61226, 61165, 61080, 61206, 61072 - WAYNE CO. COMPLEX - REPLACE I	12,703.52	12,703.52
305824 / 301000	Unusual or Disaster Projects		SR 145 Wayne Co Flood Damage	3,693.88	3,693.88
305824 / 302000	Unusual or Disaster Projects		US 84 Wayne Co Flood Damage	105.49	105.49
<b>County Total</b>				<b>1,526,991.28</b>	
*****	Winston	*****			
305424 / 301000	Projects-Other	CON	SR 15 from 15/25 Interchange to Choctaw CL	1,794,036.58	1,798,074.52
305751 / 301000	Projects-Other	CON	SR 397 FM BUSTER MYERS RD TO SR 14	57.50	57.50
<b>County Total</b>				<b>1,794,094.08</b>	
*****	Yalobusha	*****			
305293 / 301000	Projects-Other	CON	Highway 315 from Highway 7 Bypass to Highway 6	-629.28	637,433.99
305596 / 301000	Projects-Other	CON	I-55 Yalobusha Co Signs & Supports by TED Forces	47,593.13	47,593.13
<b>County Total</b>				<b>46,963.85</b>	

Project #	Program	Project Type	Project Description	Fiscal Year Expenditures	Total Expenditures
*****	Yazoo	*****			
305272 / 301000	Projects-Other	CON	US 51 overlay in Yazoo & Holmes Counties	1,631.33	298,902.31
305315 / 301000	Repair Projects	CON	I-55 N @ MM 133 YAZOO CO CABLERAIL REPAIR BY CONTRACT FORCES	5,635.00	5,635.00
305641 / 301000	Repair Projects	CON	31001 WINDOW TINTING - DISTRICT OFFICE. DISTRICT WILL SOLICIT CONTR	10,179.00	10,179.00
305641 / 302000	Repair Projects	CON	31074 WINDOW TINTING - DISTRICT LAB. DISTRICT WILL SOLICIT CONTRAC	4,469.00	4,469.00
305641 / 303000	Repair Projects	CON	31002 WINDOW TINTING - DISTRICT WAREHOUSE. DISTRICT WILL SOLICIT C	589.00	589.00
305641 / 304000	Repair Projects	CON	31102 WINDOW TINTING - DISTRICT SHOP. DISTRICT WILL SOLICIT CONTRA	549.00	549.00
305712 / 382000	Unusual or Disaster Projects		2016 MS River Flooding - Yazoo Co	13,950.92	13,950.92
305747 / 301000	Repair Projects	CON	I-55 Yazoo Co Guardrail B/N 135.2B near MM 136 by State Forces	2,232.22	2,232.22
305841 / 302000	Projects-Other	CON	Yazoo Co Seal and Level	149.91	149.91
<b>County Total</b>				<b>39,385.38</b>	

*****	Districtwide - District 1	*****			
304261 / 301000	Repair Projects	CON	Cable Barrier Repair - District 1	320,613.37	847,673.29
<b>County Total</b>				<b>320,613.37</b>	
*****	Districtwide - District 2	*****			
304261 / 302000	Repair Projects	CON	Cable Barrier Repair - District 2	399,702.78	673,946.28
<b>County Total</b>				<b>399,702.78</b>	
*****	Districtwide - District 3	*****			
304261 / 303000	Repair Projects	CON	Cable Barrier Repair - District 3	58,559.66	306,519.13
304787 / 301000	Projects-Other	CON	SR 826, SR 1, SR 16 and SR 434 in Sharkey County. SR 1, SR 14, SR 16 and SR 4	18,742.40	4,795,494.36
305215 / 301000	Projects-Other	CON	2014 Districtwide Seal & Level --on various routes in Sunflower, Bolivar, Washington	10,700.00	3,677,750.97
<b>County Total</b>				<b>88,002.06</b>	

*****	Districtwide - District 5	*****			
304261 / 305000	Repair Projects	CON	Cable Barrier Repair - District 5	245,663.00	398,728.00
305642 / 301000	Repair Projects	CON	DISTRICTWIDE PROGRAMMABLE THERMOSTATS	1,197.27	1,197.27
<b>County Total</b>				<b>246,860.27</b>	

dw\_maint\_project\_exps\_by\_county

Project #	Program	Project Type	Project Description	Fiscal Year Expenditures	Total Expenditures
*****	Districtwide - District 6	*****			
304261 / 306000	Repair Projects	CON	Cable Barrier Repair - District 6	250,352.17	652,064.67
305225 / 301000	Projects-Other	CON	Districtwide chip/fog seal	40,058.37	3,906,176.92
305526 / 301000	Projects-Other	CON	Seal Various Routes in District 6	1,617,727.34	1,617,727.34
305527 / 301000	Projects-Other	CON	RPM's on various routes District 6	103,844.23	103,844.23
305782 / 301000	Projects-Other	CON	Scrub seal various routes in District 6	14,195.69	14,195.69
<b>County Total</b>				<b>2,026,177.80</b>	
*****	Districtwide - District 7	*****			
304261 / 307000	Repair Projects	CON	Cable Barrier Repair - District 7	117,139.00	247,662.91
305157 / 301000	Projects-Other	CON	DISTRICT WIDE SCRUB SEAL	2,017.80	1,373,856.14
305460 / 301000	Projects-Other	CON	Districtwide Scrub Seal	1,191,908.68	1,197,663.14
305490 / 301000	Projects-Other	CON	DISTRICT WIDE RAISED PAVEMENT MARKERS	141,833.48	141,833.48
<b>County Total</b>				<b>1,452,898.96</b>	

*****	STATEWIDE	*****			
300342 / 2000	Projects-Other	CON	Department of Plant and Soil Sciences at Mississippi State University to continue to	183,055.82	488,823.88
304665 / 301000	Radio Equipment		MSWIN(MS Wireless Information Network)	13,742.57	259,948.50
305338 / 301000	Unusual or Disaster Projects	CON	INDIAN MOUND TRAIL BY STATE FORCES	5,159.89	67,626.08
<b>County Total</b>				<b>201,958.28</b>	
<b>Report Totals</b>				<b>66,821,653.81</b>	

dw\_maint\_project\_exps\_by\_county

# CONSTRUCTION EXPENDITURES

BY COUNTY AND PROJECT

**MS DEPARTMENT OF TRANSPORTATION  
 Construction Proj Expenditures by County  
 For Fiscal Year: 2016**

Project #	Program	Project Type	Project Description	Fiscal Year Expenditures	Total Expenditures
<b>Amite</b>					
1712 / 201000	Vision 21	ROW	SR 24 FM EAST FORK RD TO PIKE CL	-1,696.50	3,951,663.26
1438 / 101000	Bridge	ENG	SR 24 Replace Bridge No. 55.9 over Tanyard Creek	4,175.23	108,979.29
<b>County Total</b>				<b>2,478.73</b>	
<b>Attala</b>					
1325 / 102000	Bridge	ENG	SR 12 FR HOLMES CL TO CHOCTAW CL - P. E. - General Obligation Bond	35.00	699,338.46
1325 / 301000	Vision 21	CON	SR 12 FROM THE HOLMES CL KOSCIUSKO [BRIDGE #s 87.6, 90.2 & 91.2]	3,382,694.04	8,880,105.74
1325 / 302000	Vision 21	CON	SR 12 FROM KOSCIUSKO TO THE CHOCTAW CL BR NOS. 101.7, 103.8, 104.7,	28,947.08	20,185,967.21
1334 / 101000	State Projects	ENG	MS 35 - LEAKE C/L TO KOSCIUSKO [BRIDGE #s 150.5, 152.0	123,013.22	160,739.30
1105 / 101000	Vision 21	ENG	SR 35 Bridge Replacement [Bridge # 163.7]	125,129.04	285,649.78
1110 / 799000	State Projects		Town of Ethel - Main Street Improvement - sidewalk improvement project on Main St	1,728.15	1,856.47
<b>County Total</b>				<b>3,661,546.53</b>	
<b>Benton</b>					
1328 / 101000	Bridge	ENG	SR 178 FROM SR 5 TO UNION COUNTY LINE [BRIDGE # 51.3 OAKLIMETER CRI	315,683.03	416,854.98
1333 / 303000	National Highway System(NH	CON	US 78 -UPGRADE FOR I-22-DIST 2	6,318.12	11,435,634.07
1389 / 202000	Vision 21	ROW	SR 7 BRIDGE REPLACEMENT [BRIDGE #s 166.2, 166.4, 167.8, & 168.3]	9,486.61	225,925.65
1389 / 302000	Vision 21	CON	SR 7 [Bridge #s 166.2, 166.4, 167.8 & 168.3]	14,400,620.23	15,099,379.45
1386 / 301000	Pavement Rehabilitation	CON	SR 7 from Marshall CL to US 72	903,614.65	1,146,265.74
<b>County Total</b>				<b>15,635,722.64</b>	
<b>Bolivar</b>					
1444 / 1000	Bridge	ENG	SR 448 REPLACE BR BT BENOIT & SHAW BR #'s 12.3, 8.5, 5.5, 13.3	187,815.46	681,643.78
1444 / 202000	State Projects	ROW	SR 448 BR NOS. 5.5, 8.5, 12.3, 13.3 BTWN BENOIT & SHAW	247,491.77	251,246.82
1455 / 301000	Vision 21 ARRA	CON	**SR 8 FROM CLEVELAND TO SUNFLOWER C.L. (ADD 2 LNS)	668.06	775,831.52
1455 / 303000	Vision 21	CON	SR 8 FROM CLEVELAND TO SUNFLOWER C.L. (ADD 2 LANES) [I-29]	774,914.69	2,540,146.87
1441 / 799000	State Projects	ENG	Delta State University - Statesman Boulevard and Trail project. Construct a new bot	2,567.28	4,366.84
1441 / 812000	Special Projects(Demo)	ENG	Preliminary Engineering for Statesman Blvd and Trail	51,865.12	290,747.08
1414 / 701000	Surface Transportation Progr.	CON	City of Cleveland - Bicycle/Pedestrian walking path on the abandoned C&G Railroad	17,499.54	806,702.00
1492 / 701000	Urban	CON	City of Cleveland - Installation of traffic signal at the intersection of Rosemary Road ;	4.20	118,117.74
1411 / 101000	State Projects	ENG	SR 32 [Bridge #s 1.6 & 7.1]	10,142.30	41,149.57
1334 / 301000	State Projects	CON	MS Grammy Museum	318,280.01	318,280.01

MS DEPARTMENT OF TRANSPORTATION  
Construction Proj Expenditures by County  
For Fiscal Year: 2016

Project #	Program	Project Type	Project Description	Fiscal Year Expenditures	Total Expenditures
*****	<b>Bolivar</b>	*****			
107139 / 305000	State Projects	CON	SR 450 Bouge Phalia [Bridge # 14.9]	180.56	180.56
<b>County Total</b>				<b>1,611,428.99</b>	
*****	<b>Calhoun</b>	*****			
102160 / 101000	Pavement Rehabilitation	ENG	SR 8 BTW CALHOUN CITY AND DERMA(3 LANES ,RECONST)	18.00	546,001.86
106968 / 101000	State Projects	ENG	SR 8 Replace Four Bridges [Bridge #s 94.9, 95.2, 95.5 & 95.7]	203,771.47	225,299.59
106984 / 101000	State Projects	ENG	SR 9 Replace Four Bridges [Bridge #s 35.5, 40.7, 40.9 & 41.2]	202,219.33	204,670.37
107093 / 301000	Surface Transportation Progr	CON	SR 9: Calhoun City Square to Highway 9/9W Split	3,528,944.23	3,528,944.23
<b>County Total</b>				<b>3,934,953.03</b>	
*****	<b>Carroll</b>	*****			
106102 / 101000	Vision 21	ENG	US 51 Bridge Replacements - 6 bridges [168.2, 169.5, 169.6, 169.9, 170.0, 170.1]	322,709.01	477,196.32
106980 / 101000	State Projects	ENG	SR 35 over Big Sand Creek [Bridge # 198.6]	98,916.39	110,571.46
106997 / 101000	Safety	ENG	I-55 from Holmes CL to 1.5 miles N of MS 35/430 [Vaiden, Exit 174]	1,799.19	1,799.19
107035 / 101000	State Projects	ENG	SR 7 Countermeasures for Bridge # 49.4	9,458.03	60,750.37
107035 / 301000	State Projects	CON	SR 7 Countermeasures for Bridge # 49.4	378,921.76	378,921.76
107084 / 101000	State Projects	ENG	US 82 and MS 17/MS 35 Traffic Study	19,371.05	19,371.05
<b>County Total</b>				<b>831,175.43</b>	
*****	<b>Chickasaw</b>	*****			
103352 / 101000	State Projects	ENG	SR 245 from 3.5 mi. S of Lee CL to Lee CL (Bridge #s 198.8, 199.0, 199.1, 199.2 &	133,381.27	133,381.27
106625 / 101000	Safety	ENG	Highway 15 & Highway 389	213,780.77	528,525.84
106625 / 201000	State Projects	ROW	Highway 15 & Highway 389	6,368.00	52,519.12
106975 / 101000	State Projects	ENG	SR 389 over Chewawah Creek [Bridge # 6.8] and over Cane Creek [Bridge # 6.7]	223,026.39	306,248.15
<b>County Total</b>				<b>576,556.43</b>	
*****	<b>Claiborne</b>	*****			
101819 / 1000	Phase II	ROW	US 61 FR NATCHEZ TRACE TO 4LANE NORTH OF PORT GIBSON	566,772.40	593,052.31
101819 / 101000	Phase II	ENG	US 61 FR NATCHEZ TRACE TO 4LANE NORTH OF PORT GIBSON	61,035.68	942,250.01
106959 / 101000	State Aid	ENG	Tri-Mississippi TIGER Grant FY 2015	358,666.14	384,135.71
106959 / 199000	State Projects		Tri-Mississippi TIGER Grant FY 2015	446.89	446.89
106959 / 301000	State Aid	CON	Tri-Mississippi TIGER Grant FY 2015	1,594,924.55	1,594,924.55
					dw_const_project_exps_by_county

MS DEPARTMENT OF TRANSPORTATION  
Construction Proj Expenditures by County  
For Fiscal Year: 2016

Project #	Program	Project Type	Project Description	Fiscal Year Expenditures	Total Expenditures
*****	<b>Claiborne</b>	*****			
107179 / 101000	State Projects	ENG	Highway 552 Upgrade and Repair	352,144.55	352,144.55
107211 / 301000	Pavement Rehabilitation	CON	US 61 From North of Port Gibson to the Big Black River	35,700.80	35,700.80
<b>County Total</b>				<b>2,969,691.01</b>	
*****	<b>Clarke</b>	*****			
102485 / 102000	State Projects	ENG	SR 145 (Bridge #s 35.0, 42.5 & 43.8)	185,305.44	266,937.69
102533 / 1000	Bridge	ENG	US 11 REPLACE BRIDGE #135.8 OVER SOUINLOVEY CREEK	39,854.84	713,978.64
102533 / 201000	Vision 21	ROW	US 11 REPLACE BRIDGE #135.8 & #136.2 AT SOUINLOVEY CREEK	377.37	116,719.03
102533 / 301000	Vision 21	CON	US 11 @ Souinlovey Creek [Bridge #s 135.8 & 136.2]	662,599.00	662,599.00
102534 / 101000	State Projects	ENG	US 11 REPL BRIDGES #146.8 N. OF CHUNKY RIVER	2,502.25	321,455.55
102534 / 201000	Vision 21	ROW	US 11 REPL BRIDGES #146.8 N. OF CHUNKY RIVER	60,314.52	368,895.57
102534 / 301000	Vision 21	CON	US 11 North of Chunky River [Bridge #146.8]	2,014,254.89	2,014,430.21
106951 / 101000	Safety	ENG	US 45 Road Safety Audit	32,770.95	33,385.98
106977 / 101000	State Projects	ENG	SR 512 Bridge Replacement over Stream [Bridge #16.0]	238,253.89	341,165.32
<b>County Total</b>				<b>3,236,233.15</b>	
*****	<b>Clay</b>	*****			
105186 / 402000	Safety	CON	City of West Point - Develop Safety Education and Enforcement Programs.	2,871.00	21,960.00
105305 / 401000	Safety	CON	City of West Point - Improve Sidewalks & Construction of new Sidewalks along vario	313,116.86	329,123.50
105305 / 411000	Safety	ENG	City of West Point - Improve Sidewalks & Construction of new Sidewalks along vario	5,901.22	22,505.94
105305 / 799000	State Projects		City of West Point - Improve Sidewalks & Construction of new Sidewalks along vario	6,148.33	16,555.13
105723 / 799000	State Projects		City of West Point - Widen turn lane on Eshman Ave from E Half Mile Street to Indus	2,534.81	2,893.13
105723 / 811000	Special Projects(Demo)	CON	City of West Point - Overlay Eshman Ave. - Preliminary engineering	46,112.19	131,287.39
106598 / 302000	Bridge	CON	SR 50 - Modular Joint Retrofit along the Tenn-Tom Waterway	125.54	125.54
107198 / 301000	Pavement Rehabilitation	CON	US 45A from beginning 5-Lane to Hospital Entrance	1,797,995.40	1,797,995.40
<b>County Total</b>				<b>2,174,805.35</b>	
*****	<b>Coahoma</b>	*****			
102733 / 101000	Vision 21	ENG	SR 6 FROM US 61 TO QUITMAN COUNTY LINE	224,871.43	2,300,036.78
102733 / 101100	State Projects	ENG	SR 6 from US 61 to I-55	10,168.13	40,879.05
102733 / 201000	State Projects	ROW	SR 6 FROM US 61 TO QUITMAN COUNTY LINE [BRIDGE #s16.9 & 18.1]	73,157.44	113,855.06
102733 / 308000	Vision 21	CON	SR 6 between US 61 & Quitman County [Bridge #s 16.9 & 18.1]	1,927,371.75	1,927,371.75
					dw_const_project_exps_by_county

**MS DEPARTMENT OF TRANSPORTATION**  
**Construction Proj Expenditures by County**  
**For Fiscal Year: 2016**

Project #	Program	Project Type	Project Description	Fiscal Year Expenditures	Total Expenditures
*****	<b>Coahoma</b>	*****			
106097 / 799000	State Projects	CON	Coahoma County BOS - Jonestown Bypass approximately 1.13 miles from Matagora	2,441.63	6,728.38
106193 / 701000	Surface Transportation Progr	CON	City of Clarksdale-Cultural Heritage Walking Trail sidewalk reconstruction as well as	525,140.15	525,426.82
106193 / 799000	State Projects	CON	City of Clarksdale-Cultural Heritage Walking Trail throughout Historic District of Clar	6,433.53	10,059.75
106268 / 101000	Safety	ENG	US 61 @ Eagles Nest Road	171,294.97	416,209.76
106268 / 201000	Safety	ROW	US 61 @ Eagles Nest Road	134,559.64	170,723.83
106428 / 301000	Safety	CON	GT-057 Upgrade a crossing surface on US 61 near Lula (DOT # 301 749Y)	16,498.39	163,049.88
106658 / 799000	State Projects	CON	Coahoma County BOS - Moon Lake Landing Bike Trail which will begin at theMissis	2,217.24	5,713.71
106717 / 799000	State Projects	CON	Coahoma County - turn out and scenic view area at the intersection of Highway 1 an	1,831.86	4,993.30
<b>County Total</b>				<b>3,095,986.16</b>	
*****	<b>Copiah</b>	*****			
103045 / 101000	Bridge	ENG	SR 18 BR NOS. 19.2, 19.4, 23.0, 24.2 BTW CLAIBORNE CL AND HINDS CL	130,511.87	1,204,081.74
103045 / 101100	State Projects	ENG	SR 18 BTW CLAIBORNE CL AND HINDS CL	230,225.62	374,699.76
103045 / 201000	State Projects	ROW	SR 18 BR #s 19.2, 19.4, 23.0 & 24.2 BTW CLAIBORNE CL AND HINDS CL	336,301.27	336,418.31
103045 / 201500	State Projects	ROW	SR 18 BTW CLAIBORNE CL AND HINDS CL	58,445.06	58,445.06
105215 / 701000	Surface Transportation Progr	CON	Town of Wesson -Sidewalk, Landscaping, and Lighting along Highway 51 and Beect	21,690.41	235,144.31
105444 / 305000	Interstate	CON	I-55 Widen Bridge Shoulders Design Build	6,265.75	10,981,735.28
106464 / 301000	Safety	CON	299 834J is a railroad crossing located on Eubanks Rd outside of Crystal Springs, M	148,388.50	148,388.50
106617 / 101000	State Projects	ENG	I-55 FM HAZLEHURST TO CRYSTAL SPRINGS - PE	5,000.03	5,000.03
106626 / 101000	Safety	ENG	MS 27 @ Lee Ave/Old Hwy 27 #1	113,672.17	369,915.71
106626 / 201000	Safety	ROW	MS 27 @ Lee Ave/Old Hwy 27 #1	63,957.59	85,607.59
106626 / 301000	Safety	CON	MS 27 @ Lee Ave/Old Hwy 27 #1	523,936.65	523,936.65
106684 / 701000	Surface Transportation Progr	CON	Copiah-Lincoln Community College - Pedestrian Corridor to be created on the Wess	876,226.04	876,280.54
106684 / 799000	State Projects	CON	Copiah-Lincoln Community College - Pedestrian Corridor to be created on the Wess	3,473.38	6,820.79
106859 / 301000	Safety	CON	Intersection Collision Warning System - US 51 @ Pat Harrison Drive	78,741.26	133,174.14
106952 / 101000	Safety	ENG	Safety Circuit Rider Project	4,110.16	4,301.47
106996 / 101000	Safety	ENG	I-55 from 1 mi S of Martinville [Exit 56] to 1 mi N of MS 27 [Exit 72]	502.70	874.39
107099 / 301000	Surface Transportation Progr	CON	SR 547: SR 28 to Copiah/Claiborne CL	357,858.45	357,858.45
<b>County Total</b>				<b>2,959,306.91</b>	
*****	<b>Covington</b>	*****			
100822 / 1000	Pavement Rehabilitation	ENG	US 84 BTW COLLINS & JONES CTY LINE - RECONSTRUCTION OF WEST BOU	131.46	1,169,196.65
					dw_const_project_exps_by_county

**MS DEPARTMENT OF TRANSPORTATION**  
**Construction Proj Expenditures by County**  
**For Fiscal Year: 2016**

Project #	Program	Project Type	Project Description	Fiscal Year Expenditures	Total Expenditures
*****	<b>Covington</b>	*****			
100822 / 201000	Other	ROW	US 84 BTW COLLINS & JONES CTY LINE RECONSTRUCTION OF WEST BOUNI	1,568.71	3,103,785.32
105275 / 101000	State Projects	ENG	SR 590 REPLACE BRIDGE # 3.9 OVER CURREY CREEK 3.9 MILES EAST OF US	34,726.34	1,899,001.42
105275 / 201000	Bridge	ROW	SR 590 REPLACE BRIDGE # 3.9 OVER CURREY CREEK	2,903.72	135,153.35
105778 / 101000	Safety	ENG	PE - US 49 @ Kola Road in Covington County (signalized intersection)	22,137.17	424,498.72
105778 / 102000	Safety	ENG	US 49 @ Kola Road in Covington County	116,593.09	159,939.67
105778 / 201000	National Highway System(NH	ROW	US 49 @ Kola Road in Covington County	570,011.72	1,194,634.29
106326 / 102000	National Highway System(NH	ENG	US 49 from Collins to the Simpson CL	4,569.24	126,946.47
106502 / 301000	Safety	CON	US 49 @ 4th St., Pinecrest St., Sunset Rd/Ora Swamp, & Selma Rd. in Collins, MS	11,161.15	1,183,093.34
106508 / 701000	Surface Transportation Progr	CON	Town of Mount Olive - Removal of parking in the middle of Main Street by putting a c	89,027.95	114,164.94
106508 / 799000	State Projects	CON	Town of Mount Olive - Removal of parking in the middle of Main Street by putting a c	12,481.99	16,706.20
106700 / 101000	Safety	ENG	US 84 at MS 35	11,876.19	228,788.80
106700 / 301000	Safety	CON	US 84 @ MS 35	2,153,563.66	2,153,563.66
106918 / 305000	Bridge	CON	2015 Bridge Preventative Mtse Projects - Joint Repair District 7 on US 49	371,831.64	371,831.64
107085 / 301000	Surface Transportation Progr	CON	US 49 Leonard's Mill Creek Bridge North 3.580 miles to Simpson CL [SB Lane Only]	1,063,151.22	1,063,151.22
107177 / 101000	State Projects	ENG	US 84 @ Okatoma Creek [Bridge #s 122.8A & 122.8B]	29,014.97	29,014.97
107181 / 101000	Safety	ENG	US 49 from just North ofthe Forest County Line North 22 miles to Mount Oliveloate	1,603,846.25	1,603,846.25
107307 / 101000	Emergency Relief	ENG	US 49, 2.8 miles south of the SR 589 intersection with US 49.	537.47	537.47
<b>County Total</b>				<b>6,099,133.94</b>	
*****	<b>Desoto</b>	*****			
100222 / 1000	Vision 21	ENG	I-55 FROM WELCOME CENTER SOUTH OF HERNANDO TO TN STATE LINE	617,010.78	3,042,295.94
100222 / 101000	Vision 21	ENG	I-55 FROM WELCOME CENTER SOUTH OF HERNANDO TO TN STATE LINE	269,900.00	1,607,118.67
100222 / 102000	Vision 21	ENG	I-55 FROM RELOCATED SR 304 TO CHURCH ROAD	251,098.89	814,990.61
100222 / 103000	Vision 21	ENG	I-55 FROM CHURCH ROAD TO SR 302	418,562.11	938,284.73
100222 / 104000	Vision 21	ENG	I-55 FROM WELCOME CENTER SOUTH OF HERNANDO TO THE TENN ST LN I-	8,989.57	922,218.60
100222 / 107000	State Projects	ENG	Relocated Frontage Road	8,025.23	24,952.60
100222 / 108000	State Projects	ENG	I-55 and Commerce St Reconstruction	120,931.78	121,086.28
100222 / 201000	Vision 21	ROW	I-55 FROM SR 302 TO TENN S.L.	286.14	7,677,654.54
100222 / 203000	Vision 21	ROW	* I-55 FROM CHURCH ROAD TO SR 302 (Early Acquisition)	1,151,925.14	9,593,527.18
100222 / 205000	Vision 21	ROW	I-55 FROM RELOCATED SR 304 TO CHURCH ROAD ADD 2 LANES[Truck Scales	5,357.45	1,425,370.31
100222 / 301000	Vision 21	CON	* I-55 from SR 302 to Tennessee SL.	9,285.53	46,897,448.32
101427 / 101000	State Projects	ENG	SR 305 FROM LEWISBURG TO GOODMAN ROAD	17,656.16	615,460.61
101427 / 201000	Surface Transportation Progr	ROW	SR 305 FROM US 78 TO GOODMAN ROAD	101,983.50	6,416,712.82
					dw_const_project_exps_by_county

**MS DEPARTMENT OF TRANSPORTATION**  
**Construction Proj Expenditures by County**  
For Fiscal Year: 2016

Project #	Program	Project Type	Project Description	Fiscal Year Expenditures	Total Expenditures
*****	Desoto	*****			
101427 / 301000	Vision 21	CON	SR 305 FROM US 78 TO GOODMAN ROAD	50,550.65	4,717,901.15
102556 / 101000	Gaming	ENG	SR 304/I-269 FROM I-55 TO SR 305	27,231.00	6,073,484.81
102556 / 101100	State Projects	ENG	SR 304/I-269 FROM I-55 TO SR 305	250,501.21	542,916.86
102556 / 102100	Gaming	ENG	SR 304/I-269 FROM SR 305 TO THE MARSHALL CL	64,128.71	294,218.18
102556 / 201000	Gaming	ROW	SR 304/I-269 FROM I-55 TO SR 305	541,272.46	46,321,347.42
102556 / 202000	Gaming	ROW	SR 304/I-269 FROM SR 305 TO THE MARSHALL CL	-12,970.00	21,300,037.78
102556 / 310000	Gaming	CON	SR 304/I-269 FROM I-55 TO STA. 240+00	1,475,845.15	31,390,030.12
102556 / 311000	Gaming	CON	SR 304/I-269 FROM STA. 240+00 TO SR 305	13,247,482.97	56,988,554.27
102556 / 312000	Gaming	CON	SR 304/I-269 FROM SR 305 TO STA 625+00	294,033.96	41,414,963.50
102556 / 313000	Gaming	CON	SR 304/I-269 FROM STA 625+00 TO MARSHALL CL	912,886.12	35,747,004.32
103405 / 302000	Pavement Rehabilitation	CON	I-55 FROM TATE CL TO 2.5 MILES NORTH OF TATE CL - CONCRETE REHAB	2,101.43	3,490,894.01
104574 / 701000	Urban	CON	City of Southaven - Getwell Road fr 302 to State Line Rd.	2,868,823.26	3,144,606.25
104574 / 799000	State Projects	CON	City of Southaven - Getwell Road fr 302 to State Line Rd.	8,157.17	11,416.34
104911 / 102000	Safety	ENG	US 51 @ STAR LANDING ROAD	3,423.31	114,830.26
104911 / 201000	Safety	ROW	INTERSECTION US 51& STAR LANDING ROAD AND LICENSE DRIVE	232,585.29	2,755,697.41
104911 / 301000	Safety	CON	Intersection of US 51 & Star Landing Road & License Road	3,052,500.51	3,052,500.51
104919 / 701000	Urban	CON	City of Olive Branch - Craft Road Widening from 2 Lane to 5 Lane. From Goodman I	203.55	481.49
104919 / 799000	State Projects	CON	City of Olive Branch - Craft Road Widening from 2 Lane to 5 Lane. From Goodman I	970.31	11,675.60
105249 / 112000	State Projects	ENG	Desoto County Signal Study - Phase 1	7,579.32	282,560.85
105249 / 163000	Special Projects(Demo)	ENG	Intelligent Transportation System (ITS) Long Range Plan	29,458.93	29,837.31
105249 / 164000	Special Projects(Demo)	ENG	MS 302, Stateine Road and Airways Blvd. - Signal Corridor Timing	96,733.19	97,111.54
105249 / 165000	Special Projects(Demo)	ENG	MS 302 & US 51 - Active Traffic Signal Management	83,480.44	83,998.43
105313 / 799000	State Projects	CON	Star Landing Road - Tulane Road to Getwell Road	245.83	3,598.63
105313 / 811000	Special Projects(Demo)	ENG	Star Landing Road from approx. Tulane Road to Getwell Road - Environmental	616.57	823,502.46
105335 / 302000	Vision 21	CON	US 51	22.80	22.80
105510 / 301000	National Highway System(NH)	CON	**US 78 FROM INGRAMS MILL TO MARSHALL COUNTY LINE	4,092.36	8,973,552.73
105575 / 301100	Interstate	CON	I-55 Rest Area in Desoto County	-10,645.66	377,287.26
105575 / 302000	Interstate	CON	I-55 Rest Area in Desoto County	6,885.32	757,920.64
105682 / 799000	State Projects	CON	City of Hernando - Construct sidewalks along Fletcher, College, Hill and Oak Grove I	6,789.11	14,491.79
106173 / 301000	Safety	CON	US 61 At Delta View Road at Walls	14,616.39	1,197,863.18
106355 / 799000	State Projects	CON	City of Hernando bike/ped path	3,409.01	5,612.93
106405 / 799000	State Projects	CON	Desoto County Board of Supervisors greenway trail along hwy 61, Johnson Creek, a	7,455.47	8,043.93
106415 / 301000	Safety	CON	Roadway Weather Information Systems Installations	5,649.50	185,762.94

dw\_const\_project\_exps\_by\_county

**MS DEPARTMENT OF TRANSPORTATION**  
**Construction Proj Expenditures by County**  
For Fiscal Year: 2016

Project #	Program	Project Type	Project Description	Fiscal Year Expenditures	Total Expenditures
*****	Desoto	*****			
106425 / 301000	State Projects	CON	Bethel Road Signal at the Methodist Hospital in Olive Branch	465.91	7,091.16
106492 / 701000	Urban	CON	City of Horn Lake - Tulane Rd Connector Project	349,865.72	350,912.95
106492 / 799000	State Projects	CON	City of Horn Lake - Tulane Rd Connector Project	4,835.10	10,430.03
106531 / 101000	State Projects	ENG	I-55 Slide Repair	8,916.90	134,104.34
106531 / 201000	Interstate	ROW	I-55 slide repair & erosion/surface drainage remediation	175,288.99	185,932.67
106531 / 301000	Interstate	CON	I-55 slide repair & erosion/surface drainage remediation	770,362.42	770,362.42
106608 / 799000	State Projects	CON	City of Olive Branch - construct a 10 ft. wide shared bike lane from Craft Rd at the C	774.88	5,267.21
106757 / 301000	Pavement Rehabilitation	CON	US 51 Tate/Desoto CL to 0.3 Miles North Maintenance Headquarters	19,002.35	3,518,567.59
106779 / 101000	Safety	ENG	MS 302 from US 61 to the Marshall/Desoto CL	88,371.36	414,768.11
106779 / 102000	State Projects	ENG	MS 302 from Allen Drive to Horn Lake Road	94,949.60	94,949.60
106779 / 302000	Safety	CON	MS 302 from I-55 to Marshall/Desoto CL	149,002.89	149,002.89
106779 / 303000	State Projects	CON	MS 302 from Allen Drive to Horn Lake Rd	487,624.10	487,624.10
106781 / 799000	State Projects	CON	City of Southaven - Ped & Bike Trail	1,395.74	4,454.00
106798 / 302000	Safety	CON	Upgrade Railroads-Nail Road near Horn Lake - GYRI RR - DOT# 309 668A	106.69	106.69
106798 / 303000	Safety	CON	Upgrade Railroads-Star Landing near Lake Cormorant - CN RR - DOT# 300 534V	24,652.71	24,652.71
106814 / 701000	Urban	CON	City of Hernando-Resurfacing of Commerce Street from Illinois Railroad ROW to Mc	300,654.16	302,847.13
106814 / 799000	State Projects	CON	City of Hernando-Resurfacing of Commerce Street from Illinois Railroad ROW to Mc	3,121.89	7,657.25
106852 / 301000	Safety	CON	Installation of fiber optic cable, signal controller/software upgrade, signal synchroniz	374,221.23	374,221.23
106853 / 799000	State Projects	CON	City of Southaven - Carriage Hills Bicycle and Pedestrian Improvement	1,837.97	3,682.69
106871 / 701000	Urban	CON	City of Southaven - resurfacing Getwell Road from Church Road to Goodman Road	599,008.60	601,158.00
106871 / 799000	State Projects	CON	City of Southaven - resurfacing Getwell Road from Church Road to Goodman Road	1,245.57	2,552.08
106882 / 301000	Surface Transportation Progr	CON	SR 302 East of Polk Road to Marshall CL	-39,488.22	1,440,534.27
106892 / 799000	State Projects	CON	DeSoto County Board of Supervisors - MPO TAP - Nesbit Fire Station Trail and Coni	3,092.34	4,506.42
106917 / 101000	Bridge	ENG	Hydraulic Study for Nail Road Desoto County	119,940.49	119,940.49
106918 / 301000	Bridge	CON	2015 Bridge Preventative Mnse Projects - Joint Repair D2	10,075.28	10,075.28
107037 / 101000	Safety	ENG	I-55 NB & SB Exit Ramp @ Hwy 302	18,080.22	18,080.22
107080 / 711000	Surface Transportation Progr	ENG	City of Hernando - P.E. for Signal Project	14,578.34	14,578.34
107080 / 799000	State Projects	ENG	City of Hernando - Signal Project Nesbit and Hwy. 51 & W. Robinson St. and Hwy. 5	1,131.26	1,131.26
107081 / 711000	Surface Transportation Progr	ENG	City of Horn Lake - P.E. for Mill & Overlay on Nail Road	5,934.04	5,934.04
107081 / 799000	State Projects	CON	City of Horn Lake - Mill & Overlay Nail Rd.	203.84	474.01
107100 / 301000	Safety	CON	US 78 from Craft Road to Hacks Cross Road	1,144,081.01	1,144,081.01
107114 / 101000	State Projects	ENG	SR 304 Michgvale Interchange	302,576.40	302,576.40
107201 / 799000	State Projects	CON	City of Olive Branch - Signalization Bethel Road and Business Center Drive	328.85	328.85

dw\_const\_project\_exps\_by\_county

**MS DEPARTMENT OF TRANSPORTATION**  
**Construction Proj Expenditures by County**  
For Fiscal Year: 2016

Project #	Program	Project Type	Project Description	Fiscal Year Expenditures	Total Expenditures
*****	Desoto	*****			
107208 / 799000	State Projects	CON	City of Southaven - MPO TAP - Stataline Road Pedestrian Project - construction of a	357.22	357.22
107216 / 799000	State Projects	CON	City of Hernando - McIngvale Resurfacing Project from Commerce to Byhalia	199.34	199.34
107217 / 799000	State Projects	CON	Desoto County - Overlay MS 304 from Emerald Forest to Tunica County Line	78.70	78.70
107218 / 799000	State Projects	CON	City of Hernando - Hernando Square Improvements Project	2,129.46	2,129.46
107220 / 101000	Safety	ENG	SR 302, from Southcrest Parkway to US 78	607.35	607.35
<b>County Total</b>				<b>31,296,738.62</b>	

Project #	Program	Project Type	Project Description	Fiscal Year Expenditures	Total Expenditures
*****	Forrest	*****			
100692 / 1000	Surface Transportation Progr	ROW	SR 42 FROM PERRY C.L. TO I-59 PE 100747/1000 CONS 102214/301,10221	-54,988.00	3,040,320.27
102245 / 201000	Surface Transportation Progr	ROW	US 11 FROM SR 42 TO GREEN'S CREEK	119.34	2,239,574.04
102334 / 101000	Interstate	ENG	I-59 INTERCHANGE AT SR 42	16,261.42	1,427,147.09
102334 / 201000	Vision 21	ROW	I-59 INTERCHANGE AT SR 42	1,080,588.85	11,059,436.34
102334 / 201500	Vision 21	ROW	I 59 INTERCHANGE AT SR 42	790.58	790.58
104870 / 799000	State Projects	CON	City of Petal - Byrd Parkway Extension.	5,540.74	5,540.74
104870 / 801000	Special Projects(Demo)	CON	City of Petal - Byrd Parkway Extension.	16,388.38	1,743,097.76
104873 / 801000	Special Projects(Demo)	CON	TCity of Hattiesburg - West 4th Street from N. 25th Ave. to Hutchinson Ave.	59,022.45	2,849,250.27
105214 / 799000	State Projects	CON	City of Hattiesburg - Conversion of Abandoned Railroad into a Pedestrian Facility (B	2,309.35	2,309.35
105214 / 801000	Surface Transportation Progr	CON	City of Hattiesburg - Conversion of Abandoned Railroad into a Pedestrian Facility (B	729,052.44	729,445.75
105273 / 101000	State Projects	ENG	US 49 between Brooklyn & Camp Shelby [SB Lane] [Bridge #s 56.3, 51.4, 52.5, 54.7	275,406.04	1,114,903.61
105273 / 201000	State Projects	ROW	US 49 between Brooklyn & Camp Shelby [SB Lane] [Bridge #s 56.3, 51.4, 52.5, 54.7	28,203.99	320,397.51
105273 / 201500	State Projects	ROW	US 49 between Brooklyn & Camp Shelby [SB Lane] [Bridge #s 56.3, 51.4, 52.5, 54.7	31,509.08	31,509.08
105273 / 301000	Vision 21	CON	US 49 between Brooklyn & Camp Shelby [SB Lane] [Bridge #s 56.3, 51.4, 52.5, 54.7	527.60	527.60
105844 / 811000	Special Projects(Demo)	ENG	City of Hattiesburg - Western Beltway Transportation Infrastructure Plan - Along exis	298.95	188,091.84
105845 / 799000	State Projects	CON	City of Hattiesburg - 4th Street from Hutchinson Avenue to Jackson Street	156.35	156.35
105940 / 307000	Safety	CON	Stanley Street in Hattiesburg, MS DOT 305 304L. Forrest County on CN Line Mile po	31,741.87	103,015.62
105940 / 309000	Safety	CON	Signals adn Gates on 7th Street in Hattiesburg, MS Forrest County on DOT 305 300	7,809.21	83,489.26
105940 / 310000	Safety	CON	Signals adn Gates at 5th Street in Hattiesburg, MS Forrest County. DOT 305 298K i	19,283.60	92,317.58
105940 / 311000	Safety	CON	Dixie Pine Road (Gulfport Line) in Hattiesburg, MS, Forrest County. DOT 305 284C	1,534.68	122,343.20
105940 / 313000	Safety	CON	Barkely Road in Hattiesburg, MS in Forrest County. Crossing ID 305 606N on CN ra	25,342.50	96,780.63
105940 / 314000	Safety	CON	Industrial Drive in Hattiesburg, MS (Forrest County). Crossing ID 305 610D on CN ri	28,211.31	101,034.34
105940 / 315000	Safety	CON	Hattiesburg Corridor Projects	56,163.80	127,567.49
106139 / 401000	Special Projects(Demo)	CON	City of Hattiesburg - Sidewalk, Signage and Striping installations at Woodley Elemer	13,568.22	188,194.23
106346 / 701000	Surface Transportation Progr	CON	City of Hattiesburg - sidewalk, landscaping & pedestrian signals, Broadway Dr from I	428,441.77	428,441.77

dw\_const\_project\_exps\_by\_county

**MS DEPARTMENT OF TRANSPORTATION**  
**Construction Proj Expenditures by County**  
For Fiscal Year: 2016

Project #	Program	Project Type	Project Description	Fiscal Year Expenditures	Total Expenditures
*****	Forrest	*****			
106346 / 799000	State Projects	CON	City of Hattiesburg landscape/pedestrian project for Broadway Drive, Pine Street, Mc	1,429.56	1,612.52
106412 / 701000	Surface Transportation Progr	CON	City of Hattiesburg- Landscape and Pedestrian Improvements - Sidewalk along 34th	85,756.72	85,756.72
106412 / 799000	State Projects	CON	City of Hattiesburg- Landscape and pedestrian improvements for 34th avenue	629.92	629.92
106436 / 701000	Surface Transportation Progr	CON	City of Petal- landscaping and lighting along Evelyn Gandy Parkway between Hwy 1'	685,134.01	685,134.01
106436 / 799000	State Projects	CON	City of Petal- landscaping and lighting along Evelyn Gandy Parkway between Hwy 1'	1,364.79	1,364.79
106495 / 301000	Surface Transportation Progr	CON	Sign Truss Replacement	621,946.17	628,616.57
106567 / 701000	Surface Transportation Progr	CON	Pearl and Leaf Rivers Recreational District - Gateway Parking Facility construction o	246,395.94	418,438.30
106567 / 799000	State Projects	CON	Pearl and Leaf Rivers Recreational District - Establishment of a paved parking facilit	570.59	570.59
106594 / 303000	Interstate	CON	I-59 Design Build Bridge Widening	356,849.88	2,781,819.97
106595 / 301000	State Projects	CON	SR 42 Signals from Monroe Road to Sunrise Road	1,475.46	404,616.53
106672 / 101000	State Projects	ENG	US 49 from US 98 to Camp Shelby..Worked performed by State Forces	10,947.10	587,522.01
106672 / 201000	State Projects	ROW	US 49 from US 98 to Camp Shelby	392.37	392,571.04
106672 / 301000	State Projects	CON	US 49 from US 98 to Camp Shelby - Safety Upgrades	3,365,942.94	4,506,076.38
106679 / 701000	Surface Transportation Progr	CON	Forrest County - Rawlis Springs Recreation Center Walking Path Expansion will occu	662.25	257,397.84
106679 / 799000	State Projects	CON	Forrest County - Rawlis Springs Recreation Center Walking Path Expansion will occu	342.52	342.52
106709 / 799000	State Projects	CON	Pearl River Community College - repurposing of existing roadways into pedestrian cr	738.11	4,898.99
106777 / 101000	Safety	ENG	US 49 @ MS 42 (West)	97,597.15	222,246.51
106791 / 303000	Bridge	CON	US 49 @ Black Creek [Bridge # 49.3A]	341,234.73	341,234.73
106818 / 301000	Safety	CON	I-59 Loop Ramps @ US 49	354,541.66	354,541.66
106877 / 799000	State Projects	CON	City of Hattiesburg - Hawkins Elementary	2,865.59	6,908.41
106878 / 701000	Surface Transportation Progr	CON	University of Southern Mississippi - Pride Field to Scianna Hall Multi-Use Path - side	193,305.05	193,305.05
106878 / 799000	State Projects	CON	University of Southern Mississippi - Pedestrian and Bicycle Improvements at in the p	638.03	638.03
106879 / 799000	State Projects	CON	City of Hattiesburg - Bicycle and pedestrian improvements on Tuscan Avenue at Will	78.19	994.13
106994 / 101000	Safety	ENG	US 49 from Peps Point Rd to US 98	373,044.17	384,392.80
107023 / 101000	Safety	ENG	US 11 Intersection Safety Study - Hattiesburg	30,665.16	30,665.16
107039 / 799000	State Projects	CON	Forrest County BOS - J. Turner Drive / Jackson Road construct a bike trail from Lonr	2,008.72	2,008.72
107073 / 101000	Pavement Rehabilitation	ENG	I-59 FROM LAMAR CL TO US 98 EAST	242,038.21	242,038.21
107115 / 799000	State Projects	CON	Pearl & Leaf Rivers Rails to Trails Recreational District - Update intersection safety/w	1,115.23	1,115.23
107117 / 799000	State Projects	CON	Camp Shelby Joint Forces Training Center - Mississippi Central Pathway - construct	6,753.01	6,753.01
107134 / 799000	State Projects	CON	University of Southern Mississippi - Eagle Walk to Hillcrest Pedestrian Corridor - cor	7,145.31	7,145.31
107189 / 301000	Pavement Rehabilitation	CON	US 98 from 0.849 Miles east of US 49 to Perry CL	3,861,778.03	3,861,778.03
<b>County Total</b>				<b>13,698,671.09</b>	

dw\_const\_project\_exps\_by\_county

**MS DEPARTMENT OF TRANSPORTATION**  
**Construction Proj Expenditures by County**  
**For Fiscal Year: 2016**

Project #	Program	Project Type	Project Description	Fiscal Year Expenditures	Total Expenditures
*****	<b>Franklin</b>	*****			
106298 / 101000	Surface Transportation Progr	ENG	Bank stabilization @ SR 33 Homochitto River Bridge on the Wilkinson/Franklin Co	112,788.10	837,695.49
106298 / 101100	State Projects	ENG	Bank stabilization @ SR 33	56,489.62	56,489.62
106298 / 201000	Surface Transportation Progr	ROW	Bank stabilization @ SR 33 Homochitto River Bridge on the Wilkinson/Franklin Co	32,979.17	32,979.17
106298 / 302000	Bridge	CON	Bridge Lengthening @ SR 33 Homochitto River Bridge on the Wilkinson/Franklin C	1,818,671.79	4,964,195.95
106697 / 301000	Pavement Rehabilitation	CON	US 84 from East end of Bude Bypass East 4.170 miles to Homochitto River Bridge	2,261,861.82	2,268,160.64
106959 / 102000	State Aid	ENG	Tri-Mississippi TIGER Grant FY 2015	321,797.85	352,268.94
106959 / 302000	State Aid	CON	Tri-Mississippi TIGER Grant FY 2015	18,643.00	18,643.00
<b>County Total</b>				<b>4,623,231.35</b>	
*****	<b>George</b>	*****			
102488 / 101000	Bridge	ENG	SR 198 REPL BRIDGES OVER BIG CREEK & ROCKY CREEK AT LUCEDALE	5,290.37	715,447.88
102488 / 102000	State Projects	ENG	SR 198 REPL BRIDGES OVER ROCKY CREEK BRIDGE # 212.5	86,370.25	352,622.90
102488 / 202000	Bridge	ROW	SR 198 REPL BRIDGES OVER ROCKY CREEK BRIDGE # 212.5	13,628.89	209,687.38
102488 / 302000	State Projects	CON	SR 198 over Rocky Creek [Bridge #212.5]	1,348,592.05	1,348,592.05
103062 / 101000	Surface Transportation Progr	ENG	SR26 FROM SR63 TO SR 198 IN LUCEDALE	2,144.60	301,183.88
106223 / 301000	Safety	CON	US 98 at MS 198/Rocky Creek Road, US 98 at Beaver Dam Road /Traffic Signalizat	1,074.17	2,087,783.87
106768 / 107000	Safety	ENG	GT-063 Upgrade Railroad Crossings - N. Ward Pineview near Lucedale DOT# 8549	117.35	117.35
106768 / 307000	Safety	CON	GT-063 Upgrade Railroad Crossings - N. Ward Pineview near Lucedale DOT# 8549	198,663.98	198,663.98
106798 / 304000	Safety	CON	Upgrade Railroads-North Ward Pineview near Lucedale - MSE RR - DOT# 854 964L	21,162.04	209,510.43
<b>County Total</b>				<b>1,677,043.70</b>	
*****	<b>Greene</b>	*****			
104484 / 101000	Bridge	ENG	SR 42 [Bridge #s 88.1, #90.0 & #90.1]	16,970.22	384,594.07
104484 / 302000	Vision 21	CON	SR 42 [Bridge #s 88.1, 90.0 & 90.1]	3,056,901.55	3,069,374.07
106793 / 101000	State Projects	ENG	SR 42 Chickasawhay River [Bridge #107.9]	99,954.77	206,757.62
106884 / 301000	Surface Transportation Progr	CON	US 98 East of SR 57 to George CL	86,093.22	3,628,926.88
<b>County Total</b>				<b>3,259,919.76</b>	
*****	<b>Grenada</b>	*****			
100300 / 301000	Surface Transportation Progr	CON	US 51 NORTH OF YALOBUSHA RIVER TO I-55 [I-12]	4,819.49	18,309,462.12
102250 / 201000	Urban	ROW	US 51 FROM END OF 5 LANE NORTH TO YALOBUSHA RIVERINCLUDES BRIDG	138,923.65	9,569,194.36
105008 / 799000	State Projects		Roundabout for the intersection of Main Street, Line Street, Fairfield Avenue, Harvey	467.49	467.49
					dw_const_project_exps_by_county

**MS DEPARTMENT OF TRANSPORTATION**  
**Construction Proj Expenditures by County**  
**For Fiscal Year: 2016**

Project #	Program	Project Type	Project Description	Fiscal Year Expenditures	Total Expenditures
*****	<b>Grenada</b>	*****			
105807 / 101000	Vision 21	ENG	US 51 Bridge Replacement [BRIDGE # 205.4]	92,326.31	342,397.30
105807 / 101100	State Projects	ENG	US 51 Bridge Replacement at Bridge # 203.1 Batupan Bogue Trib and Bridge #205.4	17,438.49	138,842.87
106710 / 302000	State Projects	CON	SR 8 Emergency Drainage Correction in the City of Grenada (304862)	3,084.89	428,868.65
106899 / 799000	State Projects		Holmes Community College - Grenada Campus - construct a one-half mile concrete	1,879.33	1,879.33
106968 / 102000	State Projects	ENG	SR 8 Bridge Replacement over Butputter Creek [Bridge #89.8]	36,325.19	39,656.89
106969 / 102000	State Projects	ENG	SR 7 over Riverdale Creek/Grenada RR [Bridge # 76.3]	65,134.09	65,134.09
<b>County Total</b>				<b>360,398.93</b>	
*****	<b>Hancock</b>	*****			
101210 / 1000	Gaming	ENG	SR 43/603 KILN BYPASS FROM END OF FOUR LANE TO NORTH OF KILN	382,902.90	4,389,810.34
105348 / 301000	Safety	CON	CSX Gates/Lights Ballentine St 340 083D	179,077.66	180,410.44
105348 / 302000	Safety	CON	Upgrade to standard flashing lights with gates with CWT; currently protected with car	12,649.86	45,636.11
105425 / 101000	Vision 21	ENG	SR 607 FROM NASA TO I-59	58.14	1,867,125.83
105425 / 301000	Vision 21	CON	SR 607 FROM NASA TO I-59 Hancock County	4,204,062.18	11,226,866.49
105425 / 304000	Vision 21	CON	SR 607 FROM NASA TO I-59	1,000.21	13,756.03
105494 / 101000	Other	ENG	Port Bienville Feasibility and Env Study Funds tranferred from FHWA to FRA. Dem	454,712.73	1,311,007.45
106407 / 301000	Pavement Rehabilitation	CON	I-10 @ Jordan River Bridge. Pave approx. 1 mile on each end of the bridge.	3,837,462.40	3,839,867.28
106429 / 701000	Urban	CON	City of Bay St. Louis - Old Spanish Trail sidewalk and lighting project from the City LI	98,576.56	98,576.56
106429 / 799000	State Projects		City of Bay St. Louis - Old Spanish Trail sidewalk and lighting project from the City LI	3,521.65	4,332.47
106444 / 799000	State Projects		Hancock County Scenic Byway Project	87.52	865.14
106464 / 309000	Safety	CON	RR Upgrade: Flashers and Gates DOT # 340 077A S Toulime Route in Bay St. Louis	250,226.78	260,480.29
106464 / 313000	Safety	CON	RR Upgrade: Flashers and Gates DOT # 340 080H Sycamore Route in Bay St. Louit	88,589.99	93,182.26
106464 / 314000	Safety	CON	RR Upgrade: Flashers and Gates DOT# 340 081P Washington Route in Bay St. Lou	93,934.62	93,903.87
106620 / 799000	State Projects		Hancock County BOS - Extension of the Beach Blvd Scenic Byway biking and pedes	1,852.86	10,011.86
106663 / 101000	Surface Transportation Progr	ENG	US 90 Pearl River 16247 LAMS	107,954.55	107,954.55
106768 / 303000	Safety	CON	GT-060 Upgrade Railroad Crossings - Lower Bay Rd - DOT # 911 747T - near Wave	21,536.77	21,536.77
106768 / 304000	Safety	CON	GT-061 Upgrade Railroad Crossings-Lower Bay Rd - DOT # 911 748A - near Wavele	21,536.77	21,536.77
106776 / 301000	Safety	CON	I-10 from Louisiana SL to MS 43/603	10,963,095.74	11,004,459.30
106939 / 799000	State Projects		Bay St. Louis - Infrastructure improvements in the vicinity of North Bay Elementary St	2,802.75	2,802.75
106947 / 101000	State Projects	ENG	I-10 from Diamondhead to Harrison CL	142,459.48	153,491.52
107096 / 301000	Surface Transportation Progr	CON	SR 603 from SR 43, North 7.9 miles to Dummyline Rd	2,698,084.88	2,698,084.88
107127 / 101000	Safety	ENG	US 90 Traffic Signal Upgrades	268.20	268.20
107130 / 711000	Urban	ENG	City of Diamondhead - Traffic Circulation Study	42,123.79	42,123.79
					dw_const_project_exps_by_county

MS DEPARTMENT OF TRANSPORTATION  
Construction Proj Expenditures by County  
For Fiscal Year: 2016

Project #	Program	Project Type	Project Description	Fiscal Year Expenditures	Total Expenditures
*****	Hancock	*****			
107183 / 799000	State Projects		City of Waveland - Waveland Ave Sidewalk	4,866.30	4,866.30
<b>County Total</b>					
*****	Harrison	*****			
101212 / 101000	Gaming	ENG	SR 601 BETWEEN US 90 AT THE PORT OF GULFPORT AND I-10 AT CANAL ROA	23,961.68	3,874,844.87
101212 / 102000	Gaming	ENG	SR 601 BT US 90 AT THE PORT OF GULFPORT AND I-10 [EARMARK MS087]	1,067.12	7,876,831.19
101212 / 201000	Vision 21	ROW	SR 601 FROM 33RD STREET TO 600 FEET SOUTH OF THE SEABOARD RR [H.E	282.40	21,702,642.16
101212 / 202000	Vision 21	ROW	SR 601 FROM 600 FEET SOUTH OF THE SEABOARD RR TO 2000 FEET NORTH	1,323,322.10	70,310,812.04
101212 / 203000	Vision 21	ROW	SR 601 FROM THE PORT OF GULFPORT [SOUTH OF US 90] TO 33RD STREET	29,399.11	39,913,416.31
101212 / 204000	Vision 21	ROW	SR 601 / Canal Road Wetland Mitigation	1,170.23	10,029,970.43
102111 / 1000	National Highway System(NH	ENG	US 49 FROM ONEAL ROAD TO LITTLE BILOXI RIVER	39,469.81	2,093,692.05
102111 / 201000	National Highway System(NH	ROW	US 49 FROM ONEAL ROAD TO NORTH OF SCHOOL ROAD	374,629.33	24,014,730.81
102111 / 302000	Vision 21	CON	US 49 REPLACE BRIDGES OVER LITTLE BILOXI RIVER [11.1 A&B]	34,725.10	7,617,855.76
104384 / 812000	Special Projects(Demo)	ENG	City of Biloxi - P.E. for Poppas Ferry Road in Biloxi	35,127.14	1,791,802.39
104810 / 703000	Urban	CON	City of Gulfport - MPO funds used for decorative lighting that was bid under detail 70	24,558.00	491,152.00
104845 / 306000	Safety	CON	GULF COAST RR CROSSING IMPROVEMENTS-KELLY ST IN BILOXI	668.38	319,430.70
104866 / 799000	State Projects		Dedaux Rd. From Three Rivers Rd. to SR 605. Gulfport MS	28,339.03	29,976.59
104866 / 811000	Special Projects(Demo)	ENG	City of Gulfport - Dedaux Rd from Three Rivers Rd to SR 605	39,509.92	1,314,575.05
105169 / 701000	Urban	CON	City of Gulfport - Widening of Three Rivers Road and Creosote Road adding lanes, i	1,423,574.18	3,322,094.09
105169 / 799000	State Projects		City of Gulfport - Widening of Three Rivers Road and Creosote Road adding lanes, i	11,571.21	11,581.29
105231 / 701000	Urban	CON	City of Biloxi - Widen Poppas Ferry Rd. from Cedar Lake to Gay and Lamey Intersect	2,998,457.07	3,017,129.03
105231 / 799000	State Projects		City of Biloxi - Widen Poppas Ferry Rd. from Cedar Lake to Gay and Lamey Intersect	5,101.11	7,402.29
105281 / 101000	Vision 21	ENG	I-10 AT I-110 NEW INTERCHANGE WITH CONNECTORS IN D'IBERVILLE	648.68	795,988.09
105281 / 201000	Vision 21	ROW	I-10 AT I-110 INTERCHANGE W/CONNECTORS	2,410,602.28	40,428,340.78
105281 / 201001	Vision 21	ROW	I-10 AT I-110 INTERCHANGE W/CONNECTORS [STIP 10-13 Amendment #17]	274.03	73,411.31
105281 / 203000	Vision 21	ROW	SR 67 AT THE SANGANI BOULEVARD	897.63	14,838,934.15
105281 / 301000	Vision 21	CON	I-10 - CD Roads, Leg Ramps, Loop Ramps and the Diberville Rd Interchange	2,452,795.26	32,707,066.41
105281 / 302000	Vision 21	CON	I-110 At Poppas Ferry Rd and Boney Ave	3,041,493.27	13,697,409.72
105293 / 101000	State Projects	ENG	SR 53 AT CANAL ROAD & COUNTY FARM ROADS	1,444.57	559,736.69
105293 / 201000	Safety	ROW	SR 53 AT CANAL ROAD & COUNTY FARM ROADS	74,870.57	644,359.40
105293 / 301000	Safety	CON	SR 53 @ Canal Road & County Farm Road	2,032,374.04	2,344,375.96
105418 / 701000	Urban	CON	City of Gulfport - Reconstruction and Widening of 28th Street. 34th Avenue to 22nd.	1,468,263.16	1,468,522.06
105418 / 702000	Urban	CON	City of Gulfport - 28 th St. Railroad Crossing Signal Project DOT No. 305-167G	143,662.19	146,488.61

dw\_const\_project\_exps\_by\_county

MS DEPARTMENT OF TRANSPORTATION  
Construction Proj Expenditures by County  
For Fiscal Year: 2016

Project #	Program	Project Type	Project Description	Fiscal Year Expenditures	Total Expenditures
*****	Harrison	*****			
105418 / 703000	Urban	CON	City of Gulfport - 28 th St. RailRoad Surface Estimate Dot # 305-167G	169,000.20	169,000.20
105418 / 799000	State Projects		City of Gulfport - Reconstruction and Widening of 28th Street. 34th Avenue to 22nd.	13,305.91	13,336.15
105550 / 302000	Vision 21	CON	I-110 Bascule Bridge Repair Phase 2	6,044.20	8,829,123.97
105684 / 701000	National Highway System(NH	CON	Gulfport-Biloxi International Airport Authority - Improvements to 8th Avenue from 34th	9,858.90	396,395.87
105716 / 701000	Urban	CON	City of D'iberville - Widen Sangani Blvd from Hwy 15 to Lamey Bridge Road.	23,605.85	1,983,809.20
105716 / 799000	State Projects		City of D'iberville - Widen Sangani Blvd from Hwy 15 to Lamey Bridge Road.	1,838.63	1,838.63
105864 / 799000	State Projects		City of Long Beach - Construct sidewalks along the north side of Commission Road	214.43	214.43
106178 / 101000	Pavement Rehabilitation	ENG	I-10 from Shorecrest Road to Galleria Parkway	42,398.82	49,576.32
106178 / 301000	Pavement Rehabilitation	CON	I-10 from Shorecrest Road to Galleria Parkway	17,102.19	17,102.19
106216 / 701000	Urban	CON	City of Gulfport - Seaway Road- From Three Rivers Road East Approximately One m	2,237,090.00	2,550,343.18
106216 / 702000	Urban	CON	City of Gulfport - Seaway Road DOT# 305 185E	10,226.77	14,425.48
106216 / 703000	Urban	CON	City of Gulfport - Seaway Road	202,165.99	202,165.99
106216 / 799000	State Projects		City of Gulfport - Seaway Road- From Three Rivers Road East Approximately One m	6,266.14	6,275.10
106253 / 799000	State Projects		City of Biloxi - Popp's Ferry Rd Extension from Pass Road to Hwy 90	2,391.66	2,391.66
106253 / 811000	Special Projects(Demo)	ENG	City of Biloxi - Popp's Ferry Rd Extension from Pass Road to Hwy 90	13,983.85	323,632.33
106464 / 308000	Safety	CON	RR Upgrade: Flashers and Gates DOT # 340 198X Querrens Route in Biloxi CSX R	159,108.70	199,929.98
106495 / 302000	Surface Transportation Progr.	CON	Sign Truss Replacement	1,205,231.35	1,274,842.37
106636 / 101000	State Projects	ENG	MS 15 @ Lamey Bridge Road	37,628.21	277,910.16
106636 / 102000	State Projects	ENG	MS 15 @ Lamey Bridge Road	133,066.38	133,066.38
106636 / 201000	State Projects	ROW	MS 15 @ Lamey Bridge Road	318,437.46	318,454.26
106636 / 201500	State Projects	ROW	MS 15 @ Lamey Bridge Road	141,601.68	158,229.13
106640 / 701000	Surface Transportation Progr.	CON	City of Biloxi - C.T. Switzer Pedestrian and Public Transit Improvements - construct	67,720.58	67,720.58
106640 / 799000	State Projects		City of Biloxi - Construct pedestrian and public transit access improvements along C	1,264.93	2,243.94
106667 / 701000	Surface Transportation Progr.	CON	Harrison County BOS - Gateway Improvements - Installation of lighting, construction	458,003.49	458,112.50
106667 / 799000	State Projects		Harrison County BOS - I 110 & Hwy 90 TE- Phase 1 Gateway Improvements at I-11C	1,123.25	1,485.64
106742 / 701000	Urban	CON	Gulf Regional Planning Commission- MPO Safety Project Various Routes in Harrison	159,033.23	159,033.23
106742 / 799000	State Projects		Gulf Regional Planning Commission- MPO Safety Project Various Routes in Harrison	1,044.75	1,685.26
106832 / 799000	State Projects		City of Biloxi - Reynoir & Jackson Street sidewalk improvements	2,464.63	2,464.63
106903 / 799000	State Projects		City of Gulfport - Courthouse Road from Pass Road to US 90	8,142.32	10,585.88
106904 / 799000	State Projects		City of Gulfport - Pass Road Traffic Control System Improvements at 16 intersection	810.05	2,970.11
106916 / 799000	State Projects		D'iberville Blvd & Big Bridge Road - proposed I-10 ramps D'iberville Blvd and Dewey	2,774.89	4,791.52
106947 / 102000	State Projects	ENG	I-10 from Hancock CL to Wolf River	100,099.44	136,804.49
106956 / 101000	State Projects	ENG	Develop Complex Bridge Inspection Procedures on I-110 for Bridge # 1.3	62,493.90	87,148.48

dw\_const\_project\_exps\_by\_county

MS DEPARTMENT OF TRANSPORTATION  
Construction Proj Expenditures by County  
For Fiscal Year: 2016

Project #	Program	Project Type	Project Description	Fiscal Year Expenditures	Total Expenditures
*****	Harrison	*****			
106956 / 102000	State Projects	ENG	Develop Complex Bridge Inspection Procedures for Bridge #3.5 on SR 605	66,372.66	86,677.70
107001 / 101000	State Projects	ENG	SR 605 over Industrial Waterway Bridge	11,350.04	11,350.04
107068 / 711000	Surface Transportation Progr	ENG	Long Beach - Pineville Road Feasibility Study	3,837.90	3,837.90
107082 / 101000	Safety	ENG	SR 67 @ Big John Rd & Lamey Bridge Rd	548.56	548.56
107097 / 301000	Surface Transportation Progr	CON	US 49 from 28th Street to Creosote Rd	6,423.90	6,423.90
107133 / 799000	State Projects	ENG	University of Southern Mississippi - Gulf Park - Bear Bayou Scenic Overlook - design	300.83	300.83
107192 / 101000	State Projects	ENG	Highway 90 Pedestrian Crossing in Biloxi	5,085.94	5,085.94
107321 / 101000	Bridge	ENG	I-110 Inspection of Bascule Bridge	139.75	139.75
<b>County Total</b>				<b>23,731,860.96</b>	

Project #	Program	Project Type	Project Description	Fiscal Year Expenditures	Total Expenditures
*****	Hinds	*****			
100551 / 1000	Special Projects(Demo)	ENG	ACCESS ROAD BETWEEN I-55 & SR 475 [PE FOR NEW CONSTRUCTION] HINI	118.28	1,308,914.56
100585 / 1000	State Projects	ENG	SR 473 REPLACE BRIDGE AT VAUGHN CREEK	4,028.72	153,191.44
100585 / 101000	Bridge	ENG	SR 473 AT VAUGHN CREEK (2.7)	90,311.26	342,026.84
100585 / 201000	State Projects	ROW	SR 473 AT VAUGHN CREEK (2.7)	159,883.45	266,997.03
100585 / 301000	Vision 21	CON	SR 473 @ Vaughn Creek [Bridge # 2.7]	45.60	45.60
101610 / 1000	Surface Transportation Progr	ROW	I-20 AT CLINTON-RAYMOND RD	201.72	300,702.37
102291 / 301000	National Highway System(NH	CON	I-20 FM BIG BLACK RIVER, EASTWARD 6.3 MI	22.27	23,180,289.04
102469 / 101000	Vision 21	ENG	SR 18 BT COPIAH CL AND SR 27 (25.1)	97,569.70	572,585.46
102469 / 101100	State Projects	ENG	SR 18 at White Oak BayouBridge Hydraulic Recommendations and Preliminary Brid	4,225.49	49,069.77
102469 / 201000	State Projects	ROW	SR 18 BT COPIAH CL AND SR 27 (25.1)	98,540.38	99,040.78
103901 / 701000	Special Projects(Demo)	CON	CITY OF JACKSON - ITS-HIGHWAY/RAIL CONTROL	499.18	408,463.31
103924 / 101000	Special Projects(Demo)	ENG	TRAFFIC CALMING IN JACKSON	12,105.26	141,243.89
103924 / 102000	Special Projects(Demo)	ENG	TRAFFIC CALMING IN JACKSON	29,207.51	29,207.51
104102 / 801000	Special Projects(Demo)	CON	City of Clinton - Widen Pinehaven Drive from 2 Lane to 5 Lane from Northside Drive	33,537.44	6,625,502.54
104587 / 801000	Special Projects(Demo)	CON	CITY OF JACKSON - LYNCH ST. IMPROVEMENTS - WIGGINS ST. TO US HWY 8	10,375.88	1,009,401.63
104860 / 799000	State Projects	CON	Farish Street Historic District Jackson, new street, Jessie Mosley Dr, Farish to High :	169.73	538.03
104860 / 801000	Special Projects(Demo)	CON	City of Jackson - Farish Street Historic District Jackson, new street, Jessie Mosley Dr	460,598.36	460,778.22
104877 / 101100	Interstate	ENG	I-20 AT PEARL RIVER, BRIDGE MAINT	1,215.60	459,630.56
104877 / 301000	State Projects	CON	I-20 EB & WB OVER PEARL RIVER, BRIDGE REPAIR (46.4 A & B)	473,103.19	2,823,434.91
105014 / 799000	State Projects	CON	West County Line Rd Improvement, Phase 1	19,379.20	19,379.20
105014 / 812000	Special Projects(Demo)	ENG	West County Line Rd Improvement,Phase 1C - P.E.	5,893.22	88,981.88
105022 / 101000	Bridge	ENG	I-20 EB AT BRIDGE OVER RAILROAD, REPLACE BRIDGE (31.5)	9,091.13	900,384.02

dw\_const\_project\_exps\_by\_county

MS DEPARTMENT OF TRANSPORTATION  
Construction Proj Expenditures by County  
For Fiscal Year: 2016

Project #	Program	Project Type	Project Description	Fiscal Year Expenditures	Total Expenditures
*****	Hinds	*****			
105022 / 301000	Vision 21	CON	I-20 EB @ Bridge Over Railroad [Bridge # 31.5]	8,270,769.49	8,391,375.14
105174 / 402000	Safety	CON	Mississippi Department of Health, Injury/Violence Prevention Branch - Conduct Pres	74,466.00	568,034.00
105325 / 801000	Special Projects(Demo)	CON	CITY OF JACKSON - FORTIFICATION STREET REHABILITATION FROM BAILEY	306,060.84	7,319,538.15
105562 / 101000	State Projects	ENG	City of Clinton - Hampstead Blvd. from approximately 0.5 miles south of Hwy 80 to 0	186.71	9,476.33
105562 / 701000	Urban	CON	City of Clinton - Hampstead Blvd. from approximately 0.5 miles south of Hwy 80 to 0	1,436,366.67	2,615,394.15
105776 / 401000	Special Projects(Demo)	CON	Hinds County Board of Supervisors - Gary Road Sidewalk Installation.	161,726.01	162,047.19
105776 / 411000	Special Projects(Demo)	ENG	Hinds County Board of Supervisors	221.96	6,247.65
105858 / 101100	Vision 21	ENG	I-20/55 STUDY FROM I-220 TO STACK 3	35,199.90	1,099,274.35
105858 / 102000	Vision 21	ENG	I-20 Replace Bridge #s 44.9B	467,923.48	471,142.55
106023 / 101000	Interstate	ENG	I-55 From Copiah CL To McDowell Road	565.33	2,891,380.85
106023 / 102000	Interstate	ENG	I-55 from Terry to Byram	17,377.79	1,727,914.05
106023 / 103000	Interstate	ENG	I-55 from Copiah CL to Terry	106.40	157,012.59
106023 / 106000	Surface Transportation Progr	ENG	I-55 from Byram to McDowell Rd	2,513.15	72,235.28
106023 / 108100	State Projects	ENG	I-55 from Byram to McDowell Road - Reconstruction - Phase I	534,833.94	546,156.70
106023 / 109000	Interstate	ENG	I-55 from Byram to McDowell Road - Reconstruction - Phase II	1,079,017.69	1,079,017.69
106023 / 301000	National Highway System(NH	CON	I-55 From Byram To McDowell Road	7,785,094.17	68,853,706.10
106023 / 304000	National Highway System(NH	CON	I-55 from Byram to McDowell Road - Reconstruction - [Interim Project] - Hinds Coun	185,168.39	2,268,373.07
106023 / 308000	Interstate	CON	I-55 from Byram to McDowell Road - Reconstruction - Phase 1	20,537,138.96	20,537,138.96
106023 / 309000	Interstate	CON	I-55 from Byram to McDowell Road - Reconstruction - Phase II	4,412,570.46	4,412,570.46
106056 / 799000	State Projects	CON	City of Jackson - Fondren Streetscape Project - Traffic signal at North State and Old	7,741.84	9,983.77
106058 / 801000	Special Projects(Demo)	CON	City of Jackson - Convert Capitol Street from one-way eastbound to two-way traffic; I	355,225.76	2,986,911.45
106113 / 101000	State Projects	ENG	SR 27 Bridge Replacements [Bridge #s 93.1 & 114.7]	110,459.48	220,799.84
106127 / 101000	National Highway System(NH	ENG	I-20 Widening from Natchez Trace Parkway to SR 18.	2,553.10	1,524,403.80
106186 / 301000	Pavement Rehabilitation	CON	I-220 from US 49 to Madison CL	6,078,673.62	6,121,688.22
106212 / 701000	Urban	CON	City of Clinton - Arrow Drive Improvement - widening Arrow Dr from Cynthia Road to	81,413.28	1,199,029.69
106330 / 102000	State Projects	ENG	UMMC improvements on Lakeland, N. State & Woodrow Wilson.	1,087.40	1,087.40
106367 / 799000	State Projects	CON	City of Jackson Museum to Market Trail	2,359.27	4,074.62
106388 / 101000	State Projects	ENG	I-20 FM SR18 TO I-55 SPLIT - PE	34,391.98	36,475.31
106388 / 102000	State Projects	ENG	I-55 FM I-20 SPLIT TO RANKIN CL - PE	1,987.02	1,987.02
106388 / 301000	Pavement Rehabilitation	CON	I-20 from SR 18 to I-55 Split	900,184.54	900,184.54
106388 / 302000	Pavement Rehabilitation	CON	I-55 from I-20 Split to Rankin CL	128,428.92	128,428.92
106389 / 101000	State Projects	ENG	I-55 FM RANKIN CL TO MADISON CL - PE	1,716.86	2,142.64
106464 / 306000	Safety	CON	299 812J is a railroad crossing located on Jones Loop Rd outside of Terry, MS in Hir	115,651.17	115,651.17

dw\_const\_project\_exps\_by\_county

MS DEPARTMENT OF TRANSPORTATION  
Construction Proj Expenditures by County  
For Fiscal Year: 2016

Project #	Program	Project Type	Project Description	Fiscal Year Expenditures	Total Expenditures
*****	Hinds	*****			
106494 / 301000	Special Projects(Demo)	CON	Bridge on Woodrow Wilson over Mill Street in the City of Jackson - Bridge Rehab.	2,079,125.58	3,697,188.45
106494 / 301100	Special Projects(Demo)	CON	Bridge on Woodrow Wilson over Mill Street in the City of Jackson - Bridge Rehab.	34,243.62	100,221.02
106514 / 402000	Safety	CON	Bike Walk Mississippi - Low-Income Empowerment Initiative for increased pedestrian	14,516.00	40,843.00
106559 / 402000	Safety	CON	Midtown Partners, Inc. Non Infrastructure Improvement in the area of Brown Element	11,443.00	33,966.72
106596 / 701000	Urban	CON	Hinds County Board of Supervisors- Byram Swinging Bridge Parking Lot Improve	116,009.54	117,124.55
106596 / 799000	State Projects	CON	Hinds County Board of Supervisors- Byram Swinging Bridge Parking Lot Improve	501.90	1,713.08
106613 / 301000	Interstate	CON	I-55 NB Exit Ramp to Atkins-Beasley	3,708.41	256,266.19
106637 / 799000	State Projects	CON	Tougaloo College Street Improvements Project	610.99	610.99
106651 / 301000	Interstate	CON	I-20 from Natchez Trace to SR 18	7,710,510.64	13,196,072.89
106651 / 302000	Interstate	CON	I-20 from Natchez Trace to SR 18	177,609.90	526,523.71
106780 / 301000	Safety	CON	I-20 from Big Black River to Valley Street (Omit Natchez Trace to SR 18)	1,000,174.15	1,663,753.98
106799 / 701000	Urban	CON	Hinds County BOS-County Wide Resurfacing Project	327,653.58	327,653.58
106799 / 799000	State Projects	CON	Hinds County BOS-County Wide Resurfacing	2,499.92	4,635.53
106823 / 701000	Urban	CON	City of Byram - Siwell Road Resurfacing from North of Davis Rd to Byram City Limits	238,677.47	238,677.47
106823 / 799000	State Projects	CON	City of Byram - Siwell Road Resurfacing from North of Davis Rd to Byram City Limits	1,238.00	4,249.08
106831 / 701000	Urban	CON	Town of Terry - overlay Ulica Street from Cunningham Ave. to Jones Loop Rd.	198,324.38	199,348.36
106831 / 799000	State Projects	CON	Town of Terry - overlay Ulica Street from Cunningham Ave. to Jones Loop Rd.	590.63	2,823.48
106860 / 301000	Safety	CON	MS 25 Mast Arm Replacements - MS 25 at Cool Papa Bell/Highland Drive and MS 2	87,722.41	93,046.96
106870 / 302000	Safety	CON	Install an Roadway Weather Information System (RWIS) on I-55 SB to I-20 EB Flyo	400,180.79	757,947.43
106918 / 303000	Bridge	CON	On I-20 East bridge over I-55 South in Jackson (2015- Joint Repair - District 5)	259,877.67	262,775.46
106918 / 303100	Bridge	CON	District 5 - Joint Repair	176,853.39	176,853.39
106991 / 101000	Bridge	ENG	I-20 bridge repairs over Valley Street	-242.92	0.00
106991 / 102000	State Projects	ENG	I-20 bridge repairs over Valley Street	82,908.10	82,908.10
107056 / 799000	State Projects	ENG	Hinds County BOS - Resurfacing Project Phase II consist of 3 location on Robinson	169.63	169.63
107072 / 101000	Pavement Rehabilitation	ENG	I-220 FROM I-20 TO US 49	4,431.97	4,431.97
107143 / 799000	State Projects	CON	Hinds Community College - Pedestrian and Sidewalk Improvements along Hinds Bo	181.86	181.86
107152 / 799000	State Projects	CON	Town of Edwards - Interchange Beautification Project to include welcome signs, land	2,109.75	2,109.75
107200 / 799000	State Projects	CON	Greening the Gateways	102,005.77	102,005.77
107200 / 811000	Special Projects(Demo)	ENG	Tiger Grant - P.E. - Design North State Street - Corridor Improvements From Sheppe	26,777.84	26,777.84
107206 / 101000	State Projects	ENG	MDOT Capitol Complex to conduct asbestos	2,028.96	2,028.96
107241 / 101000	State Projects	ENG	I-20 at Norrell Road Interchange Improvements and Frontage Road Widening	255,652.43	255,652.43
107241 / 301000	State Projects	CON	I-20 Frontage Road overlay	11.97	11.97

dw\_const\_project\_exps\_by\_county

MS DEPARTMENT OF TRANSPORTATION  
Construction Proj Expenditures by County  
For Fiscal Year: 2016

Project #	Program	Project Type	Project Description	Fiscal Year Expenditures	Total Expenditures
*****	Hinds	*****			
107254 / 301000	National Highway System(NH	CON	I-220 SB to I-20 EB ramp slide repair	996,299.67	996,299.67
<b>County Total</b>				<b>68,953,711.15</b>	
*****	Holmes	*****			
100372 / 1000	State Projects	ENG	US 49E RR OVERPASS AT BEE LAKE ROW&CONS 102127	208,242.43	2,432,712.63
100435 / 1000	Bridge	ENG	SR 17 REPL 2 BRS #45.9,47.3,51.9 N OF LEXINGTON	592.68	755,528.65
100435 / 201000	Bridge	ROW	SR 17 BR # 45.9,47.3, 51.9, N OF LEXINGTON	1,425.74	627,081.67
100435 / 301000	Bridge	CON	SR 17 North of Lexington [Bridge #s 45.9, 47.3 & 51.9]	2,944,952.18	3,743,370.98
102127 / 201000	Surface Transportation Progr	ROW	US 49E RAILROAD OVERPASS AT BEE LAKEPE 100372	33,899.30	305,125.52
102127 / 301000	Surface Transportation Progr	CON	US 49E Railroad Overpass @ Bee Lake	1,676,349.14	1,676,349.14
102374 / 301000	Vision 21	CON	SR 14 West of SR 17 [Bridge #s 64.4, 64.6, 66.0 & 66.4] [NOTE: PE # IS 100418]	2,612,933.19	2,656,782.27
102374 / 302000	Vision 21	CON	SR 433 Replace Bridge # 45.8	375,528.78	387,309.52
103097 / 101000	Bridge	ENG	SR 12 BR NO. 60.9 AT FANNEGUSHA CREEK BTWN TCHULA AND LEXINGTON	95,128.31	951,861.30
103097 / 201000	State Projects	ROW	SR 12 BR NO. 60.9 AT FANNEGUSHA CREEK BTWN TCHULA AND LEXINGTON	512,985.90	569,619.80
105150 / 701000	Surface Transportation Progr	CON	City of Tchula - Construct Pedestrian & Bike facilities, including the trail, pedestrian t	3,676.79	90,477.27
106176 / 302000	Pavement Rehabilitation	CON	I-55 FM YAZOO CL TO BEGINNING OF CONCRETE NORTH OF SR 17 NORTHBC	627.79	1,815,348.61
106328 / 701000	Surface Transportation Progr	CON	City of Lexington-Downtown Historic Streetscape . Includes sidewalk upgrade, stree	16,458.30	700,315.68
106394 / 701000	Surface Transportation Progr	CON	Town of West - Casey Jones Museum - Construction of parking lot, sidewalk and ent	41,919.41	41,919.41
106394 / 799000	State Projects	CON	Town of West Casey Jones Transportation Museum	2,065.44	2,065.44
106866 / 799000	State Projects	CON	City of Durant - Depot Renovation of North Building of the historic Durant Depot loca	1,568.57	2,223.50
107012 / 101000	State Projects	ENG	SR 12 over Moccasin Creek[Bridge # 69.2]	13,569.20	13,569.20
<b>County Total</b>				<b>8,541,923.15</b>	
*****	Humphreys	*****			
106449 / 801000	Special Projects(Demo)	CON	Town of Isola - Upgrade Streets by performing digouts, leveling and overlays on Nort	1,926.59	1,926.59
107058 / 301000	State Projects	CON	SR 12 from Humphreys CL east to US 49W @ Belzoni [305911]	2,218,748.43	2,218,748.43
<b>County Total</b>				<b>2,220,675.02</b>	
*****	Issaquena	*****			
106110 / 102000	State Projects	ENG	SR 465 Bridge Replacement # 8.7	17,784.80	17,784.80
106446 / 101000	State Projects	ENG	SR 14 from the intersection of SR 1 to Sharkey CL	147,138.11	458,131.84
106446 / 201000	State Projects	ROW	SR 14 from the intersection of SR 1 to Sharkey CL	178,229.57	178,428.71

dw\_const\_project\_exps\_by\_county

**MS DEPARTMENT OF TRANSPORTATION**  
**Construction Proj Expenditures by County**  
**For Fiscal Year: 2016**

Project #	Program	Project Type	Project Description	Fiscal Year Expenditures	Total Expenditures
*****	<b>Isaquena</b>	*****			
106759 / 101000	State Projects	ENG	Structural & Evaluation Safety Study SR 465 Over Steel Bayou	1,387.84	40,191.68
107138 / 303000	Surface Transportation Progr	CON	SR 465 Steel Bayou [Bridge # 6.3]	1,841.23	1,841.23
<b>County Total</b>				<b>346,381.55</b>	
*****	<b>Itawamba</b>	*****			
100134 / 101000	Bridge	ENG	SR 178 BT CLAY & ALABAMA STATE LINE - General Obligation Bond Project	333,637.24	1,381,362.20
100134 / 102000	Bridge	ENG	SR 178 BT CLAY & ALABAMA STATE LINE	311,642.86	311,642.86
100134 / 201000	State Projects	ROW	SR 178 BT CLAY & ALABAMA STATE LINE BRIDGES # 117.1, # 115.7, # 113.5, #	54,478.82	701,303.40
100134 / 201500	Vision 21	ROW	SR 178 BT CLAY & ALABAMA STATE LINE BRIDGES # 117.1, # 115.7, # 113.5, #	432,290.46	432,290.46
107092 / 301000	Surface Transportation Progr	CON	SR 23 from Monroe CL to beginning of 4-lane	586,316.00	586,316.00
107135 / 301000	Surface Transportation Progr	CON	SR 363 from Lee CL to SR 371 in Mantachie	666,097.52	666,097.52
107139 / 310000	State Projects	CON	SR 178 Mantachie Canal [Bridge # 102.7]	162,853.09	162,853.09
<b>County Total</b>				<b>2,547,315.99</b>	
*****	<b>Jackson</b>	*****			
100710 / 101000	Pavement Rehabilitation	ENG	Railroad crossing surfaces, gates and lights	10,332.57	95,548.12
100710 / 202000	Pavement Rehabilitation	ROW	SR 611 FROM US 90 TO END OF ROUTE - Review purchase of ROW	70.68	7,738,102.54
100710 / 301000	Vision 21	CON	SR 611 AND US 90 INTERCHANGE [MDA]	9,233.16	29,279,617.95
100710 / 302000	Vision 21	CON	SR 611 FROM US 90 INTERCHANGE TO END OF ROUTE [MDA]	7,113,454.56	16,251,776.99
100710 / 303000	Vision 21	CON	SR 611 & Hardee Rd Station No. 1+250 DOT No. 340 136A	179,171.07	179,171.07
100710 / 304000	Vision 21	CON	SR 611 & Hardee Rd Station No. 1+250 DOT No. 340 136A	34,433.35	34,433.35
100710 / 304001	Vision 21	CON	SR 611, South of Robert E. Lee Rd Station No. 1+925 DOT No. 340 130J	189,438.58	189,438.58
100710 / 304001	Vision 21	CON	SR 611, South of Robert E. Lee Rd Station No. 1+925 DOT No. 340 130J	19,739.97	23,654.97
100710 / 305000	Vision 21	CON	SR 611, South of Breckenridge Rd Station No. 2+450 DOT No. 340 134L	170,174.10	170,174.10
100710 / 305001	Vision 21	CON	SR 611, South of Breckenridge Rd Station No. 2+450 DOT No. 340 134L	20,615.20	24,707.95
100710 / 306000	Vision 21	CON	SR 611 - Orchard Rd Station No. 5+100 DOT No. 340 124F	93,935.93	93,935.93
100710 / 306001	Vision 21	CON	SR 611 - Orchard Rd Station No. 5+100 DOT No. 340 124F	116,375.53	120,290.53
100710 / 308000	Vision 21	CON	SR 611 - LEE HENNING DOT #340 135T - Crossing Removal	41,146.89	41,146.89
100710 / 308001	Vision 21	CON	SR 611 - LEE HENNING DOT #340 135T	55,020.75	58,260.75
100774 / 1000	Bridge	ENG	SR 57 S of the George County Line / Red Creek, Replace Bridge #20.3 & Box Br 25.	102,734.65	576,556.64
101204 / 103000	National Highway System(NH)	ENG	I-10 from SR 609 to SR 57 - Final Design	31,359.95	496,878.92
101204 / 303000	National Highway System(NH)	CON	I-10 from SR 609 to SR 57	4,277,791.55	4,277,791.55

dw\_const\_project\_exps\_by\_county

**MS DEPARTMENT OF TRANSPORTATION**  
**Construction Proj Expenditures by County**  
**For Fiscal Year: 2016**

Project #	Program	Project Type	Project Description	Fiscal Year Expenditures	Total Expenditures
*****	<b>Jackson</b>	*****			
103060 / 101000	Vision 21	ENG	SR 57 FROM I-10 TO VANCLEAVE	31,037.70	4,402,645.70
103060 / 102000	Vision 21	ENG	SR 57 FROM I-10 TO VANCLEAVE	68,245.17	1,348,625.51
103060 / 201000	Vision 21	ROW	SR 57 FROM I-10 TO HUMPHREY ROAD [Earmark]	1,743,518.01	21,409,408.63
103060 / 202000	Vision 21	ROW	SR 57 FROM HUMPHREY ROAD TO VANCLEAVE (V-90)	97,783.39	15,129,546.36
103060 / 203000	Vision 21	ROW	SR 57 FROM I-10 TO VANCLEAVE - Relocation of Utilities	2,614,944.22	4,169,817.87
104273 / 101000	National Highway System(NH)	ENG	I-10 INTERCHANGE AT GAUTIER-VANCLEAVE ROAD (EXIT 61) (GEOMETRIC IM	-4,246.38	135,642.16
104474 / 101000	Bridge	ENG	SR 613 REPLACE BR. #13.6 OVER BLACK CREEK	111,216.41	277,698.58
104474 / 201000	Vision 21	ROW	SR 613 over Black Creek [Bridge # 13.6]	107.16	107.16
104520 / 302000	Pavement Rehabilitation	CON	I-10 at the Pascagoula River Bridge - REMOVAL OF CAISSON	150.00	4,331,080.53
104852 / 701000	Emergency Relief	CON	City of Moss Point - Traffic signs and Post Repair - Katrina Relief	1,305.74	99,787.74
105069 / 799000	State Projects		City of Gautier - Widen and Improve Martin Bluff Road.	5,099.14	7,000.89
105069 / 812000	Special Projects(Demo)	ENG	Maps & Deeds & Surveying Services	60,819.82	60,819.82
105415 / 799000	State Projects		Jackson County Board of Supervisors - Realigning Old Fort Bayou Rd. with Yellow J.	2,653.52	10,452.20
105726 / 702000	Urban	CON	City of Ocean Springs - Ocean Springs Road - Field wire the existing house with CW	57,681.06	125,277.85
105726 / 703000	Urban	CON	City of Ocean Springs - CE&I estimate for Hanley Rd. - Install a new 6 x 6 house an	57,681.07	125,147.92
105936 / 101000	Safety	ENG	Signals & Gates MS 57/Fountainbleau Rd on CSXT line. DOT 340 164D	1,258.44	37,137.85
105936 / 301000	Safety	CON	Signals & Gates & Pedestrian Surface and Swing Gate, MS 57/Fountainbleau Rd	6,178.55	299,525.57
106321 / 401000	Safety	CON	City of Ocean Springs - Ocean Springs Middle School drainage improvements, curb	-1,791.76	89,683.69
106321 / 799000	State Projects		City of Ocean Springs - Ocean Springs Middle School drainage improvements, curb	182.07	182.07
106325 / 1000	State Projects	ENG	US 90 from SR 609 to Dolphin Drive	10,559.83	374,560.08
106325 / 101000	National Highway System(NH)	ENG	US 90 from SR 609 to Dolphin Drive	768,128.18	1,929,596.11
106375 / 799000	State Projects		City of Ocean Spring - Government Street, improved sidewalks and pedestrian bridge	1,008.56	1,008.56
106378 / 701000	Surface Transportation Progr	CON	City of Gautier - Streetscape improvements - Installation of concrete sidewalks, light	337,712.00	338,707.42
106378 / 799000	State Projects		City of Gautier Hwy 90, Dolphin Drive, William Payne Adams Blvd, Beasley Rd	4,692.72	5,873.56
106448 / 799000	State Projects		City of Pascagoula - widen to include three lanes on Hospital Road from Old Mobile	13,673.53	14,868.72
106464 / 112000	Safety	ENG	RR Upgrade: Flashers and Gates DOT# 340 173C Cox Route in Ocean Springs	11,706.11	24,084.26
106464 / 310000	Safety	CON	RR Upgrade: Flashers and Gates DOT # 340 160B Graveline Route in Gautier	67,337.89	67,337.89
106464 / 312000	Safety	CON	RR Upgrade: Flashers and Gates DOT# 340 173C Cox Route in Ocean Springs	67,649.54	67,649.54
106495 / 303000	Surface Transportation Progr	CON	Sign Truss Replacement	186,676.21	191,064.25
106627 / 101000	Safety	ENG	MS 63 @ MS 614	36,693.52	105,765.19
106627 / 301000	Safety	CON	MS 63 @ MS 614	1,254,675.63	1,254,675.63
106646 / 799000	State Projects		City of Moss Point-Main Street-Hwy 613 Sidewalk Extension	959.03	9,737.51
106702 / 799000	State Projects		City of Gautier-College Park Elementary School located on Ladrnier-Sidewalk ramps,	2,624.38	4,169.11

dw\_const\_project\_exps\_by\_county

MS DEPARTMENT OF TRANSPORTATION  
Construction Proj Expenditures by County  
For Fiscal Year: 2016

Project #	Program	Project Type	Project Description	Fiscal Year Expenditures	Total Expenditures
*****	Jackson	*****			
106706 / 799000	State Projects	CON	City of Pascagoula-Jackson Elementary School	323.30	3,554.57
106726 / 701000	Urban	CON	Jackson County Board of Supervisors-Forts Lake Road	1,150,241.87	1,150,241.87
106726 / 799000	State Projects		Jackson County Board of Supervisors-Forts Lake Road	1,425.09	3,114.45
106744 / 799000	State Projects		Gulf Regional Planning Commission- MPO Safety Projects Various Routes in Jacksc	730.69	1,202.97
106778 / 101000	Safety	ENG	US 90 from Pascagoula Str to Chevron Dr	77,725.77	110,586.43
106821 / 101000	Other	ENG	Beachview Dr. Improvements Study	15,849.49	75,746.54
106834 / 711000	Surface Transportation Progr	ENG	City of Gautier - I-10/MS Highway 57 Study	47,423.20	57,561.60
106889 / 799000	State Projects		Jackson County BOS - Old Spanish Trail Project from Ocean Springs Middle School	4,254.10	4,345.38
106890 / 799000	State Projects		Jackson County BOS - Lemoine Blvd at Brittany Avenue intersection improvements	953.10	4,417.14
106896 / 799000	State Projects		City of Pascagoula-Sidewalk, striping, crosswalks, and signage improvements to Be	4,803.09	4,803.09
106918 / 304000	Bridge	CON	Bridge Joint Repair - Jackson County - Preventative Maintenance	796,557.25	796,557.25
106956 / 103000	State Projects	ENG	Develop Complex Bridge Inspection Procedures for Bridge #0.2 on SR 609	59,814.75	79,682.94
106964 / 301000	Surface Transportation Progr	CON	I-10 from Harrison/Jackson CL to Alabama SL	3,220,437.43	3,220,437.43
107000 / 102000	Safety	ENG	Upgrade Railroad Crossings - Orange Grove near Moss Point - CSX RR - DOT# 340	8,455.68	8,681.49
107000 / 302000	Safety	CON	Upgrade Railroad Crossings - Orange Grove near Moss Point - CSX RR - DOT# 340	43,380.74	43,380.74
107000 / 310000	Safety	CON	Upgrade Railroad Crossings - SR 613 near Moss Point DOT# 854 879W - MS Expor	246,620.50	246,620.50
107074 / 101000	Pavement Rehabilitation	ENG	I-10 @ Alabama SL Rehab 0.204 miles of concrete pavement	91.67	91.67
107166 / 101000	State Projects	ENG	I-10 Over Escatawpa River replace 5 bridges	1,819.47	1,819.47
107166 / 301000	State Projects	CON	I-10 Over Escatawpa River	520,254.30	520,254.30
107213 / 1000	State Projects	ENG	I-10 from SR 57 to the Alabama state line	39,874.26	39,874.26
107215 / 102000	Bridge	ENG	I-10 over East Pascagoula River Bridge for Phase A	18,112.85	18,112.85
107232 / 101000	State Projects	ENG	I-10 over Escatawpa River [Bridge # 75.5A]	6,606.49	6,606.49
<b>County Total</b>					<b>26,348,704.04</b>
*****	Jasper	*****			
100685 / 1000	Surface Transportation Progr	ENG	SR 15 REPLACE 8 BRIDGES FROM JONES CL TO NEWTON [ROW 104135 CON	1,820.27	1,605,125.10
102455 / 301000	Vision 21	CON	SR 15 REPL 8 BRS BTW JONES CL & NEWTON CL (PE 100685 ROW 104135) [11	708.84	12,789,866.48
102492 / 302000	Bridge	CON	SR 513 REPL BRIDGES 19.0 AND 19.3 OVER	28,297.38	7,385,155.56
102493 / 1000	Bridge	ENG	SR 528 REPLACE BRIDGE #21.1 OVER BOGUE HOMA CREEK	95,833.37	850,883.77
102493 / 201000	Bridge	ROW	SR528 REPLACE BRIDGE #21.1 OVER BOGUE HOMA CREEK	7,098.58	782,978.96
102493 / 301000	Vision 21	CON	SR 528 over Bogue Homa Creek [Bridge # 21.1]	2,212,792.76	2,244,094.40
106408 / 302000	Pavement Rehabilitation	CON	I-59 FROM JONES CL TO 5.6 MILES NORTH OF SR 528	384,835.16	20,034,236.93

dw\_const\_project\_exps\_by\_county

MS DEPARTMENT OF TRANSPORTATION  
Construction Proj Expenditures by County  
For Fiscal Year: 2016

Project #	Program	Project Type	Project Description	Fiscal Year Expenditures	Total Expenditures
*****	Jasper	*****			
106950 / 301000	Pavement Rehabilitation	CON	SR 15 from 2.4 miles North of Jones CL, thence North 5.3 miles	375,088.69	2,122,455.19
<b>County Total</b>					<b>3,106,475.05</b>
*****	Jefferson	*****			
101067 / 3000	Phase II	ROW	US 61 FROM FAYETTE BY PASS TO CLAIBORNE-supplemental consultant expend	-1,003.72	46,900.19
106959 / 103000	State Aid	ENG	Tri-Mississippi TIGER Grant FY 2015	281,718.83	321,227.49
107036 / 101000	State Projects	ENG	SR 28 over Abandoned RR [Bridge #2.4] and over Boles Creek [Bridge #2.7]	6,623.64	6,623.64
107099 / 302000	Surface Transportation Progr	CON	SR 552: BOSM to SR 28	269,681.87	269,681.87
107338 / 101000	State Projects	ENG	SR 28 slide repair 9 miles east of Fayette	20,520.25	20,520.25
<b>County Total</b>					<b>577,540.87</b>
*****	Jones	*****			
100712 / 201000	Interstate	ROW	I-59 BETWEEN 16TH AVE AND 4TH AVE IN LAUREL (CONSTRUCTION OF REPL	-979,846.00	4,588,724.89
102964 / 101000	Urban	ENG	US 11 FROM INDUSTRIAL PARK RD TO 16TH AVE IN LAUREL	754.01	654,363.65
102964 / 102000	State Projects	ENG	US 11 FROM INDUSTRIAL PARK TO 16TH AVE	74.08	18,329.70
102964 / 302000	Bridge	CON	US 11 from Industrial Park to 16th Avenue [Bridge # 101.9]	673,066.52	673,066.52
102965 / 301000	Surface Transportation Progr	CON	SR 590 FROM US 11 TO SR 29 [10-13 STIP I-44]	-6,837.00	15,187,732.74
104192 / 101000	Vision 21	ENG	SR 15 FROM LAUREL TO JASPER COUNTY LINE	1,559.62	181,828.49
104349 / 1000	Special Projects(Demo)	ENG	Laurel Interchange Feasibility Study	63,296.76	325,877.24
105120 / 301000	Vision 21	CON	US 11 REPLACE BRIDGE #85.2	6,558.71	1,626,309.47
105735 / 101000	Safety	ENG	I-59 @ 16th Avenue	1.00	279,442.84
105735 / 301000	Safety	CON	I-59 @ 16th Avenue [10-13 SAFETY GP PG I-7]	-1.00	1,471,772.73
106179 / 301000	Pavement Rehabilitation	CON	I-59 from Rocky Creek to 13th Avenue	14,688,891.31	14,751,766.73
106408 / 301000	Pavement Rehabilitation	CON	I-59 FROM LAUREL TO JASPER CL	727.44	15,381,749.30
106523 / 301000	Surface Transportation Progr	CON	SR 15 in Laurel @ Parker Drive - Traffic Signal	1,764.63	375,988.03
106639 / 799000	State Projects		City of Laurel-Gateway Beacon Street Corridor Improvements	11,456.76	13,595.40
106639 / 811000	Special Projects(Demo)	ENG	City of Laurel - Preliminary Engineering for Gateway Beacon Street Corridor Improve	165,087.42	165,087.42
106729 / 701000	Urban	CON	City of Laurel-Grandview Drive Improvements from West Drive to 19 Avenue	1,044,492.68	1,044,492.68
106729 / 799000	State Projects	CON	City of Laurel-Grandview Drive Improvements from West Drive to 19 Avenue	6,043.84	9,763.81
106755 / 301000	Pavement Rehabilitation	CON	US 84 from SR 28 to 1200 ft West of SR 15	2,002.10	2,232,508.31
106760 / 701000	Surface Transportation Progr	CON	City of Laurel - Sidewalk, parking, landscaping, and pedestrian bridges at both Gardi	298,770.98	298,770.98
106760 / 799000	State Projects	CON	City of Laurel - Ped Bridges Replacement	1,470.09	8,523.00

dw\_const\_project\_exps\_by\_county

MS DEPARTMENT OF TRANSPORTATION  
Construction Proj Expenditures by County  
For Fiscal Year: 2016

Project #	Program	Project Type	Project Description	Fiscal Year Expenditures	Total Expenditures
*****	<b>Jones</b>	*****			
106988 / 799000	State Projects	ENG	Jones County BOS - Landscaping improvements along Interstate 59 at South Centre	4,605.03	4,605.03
107003 / 101000	State Projects	ENG	MS 537 btwn Hoy Rd & Lake Como Rd	1,550.82	42,034.34
107003 / 301000	Safety	CON	MS 537 between Hoy Rd & Lake Como Rd	1,121,512.29	1,121,512.29
107131 / 799000	State Projects	CON	Jones County Junior College - Pedestrian Plaza project will convert an area of College	4,210.92	4,210.92
<b>County Total</b>					
*****	<b>Kemper</b>	*****			
100573 / 1000	State Projects	ENG	SR 397 BT SR 16 & WINSTON CL	664,134.78	6,892,565.21
100573 / 101000	State Projects	ENG	SR 397 between SR 16 & Winston CL @ Ditch Creek (Bridge #s 13.4 & 13.9)	87,755.04	103,291.10
102175 / 101000	State Projects	ENG	SR 16 FM SR 397 TO 3 LN, E OF DEKALB (ADD 1 LANE)	5,458.46	549,394.39
106607 / 304000	Safety	CON	Upgrade RR Crossings on Sucarnochee in the City of Sucarnochee DOT# 303 904(	8,605.57	8,605.57
106881 / 301000	Surface Transportation Progr	CON	US 45 from Porterville to Scooba	248,010.52	4,104,871.45
<b>County Total</b>					
*****	<b>Lafayette</b>	*****			
102168 / 101000	Vision 21	ENG	SR7 BTW SR9 & 2 MI NORTH OF SR6 W/ INTCH	700,502.48	5,184,489.58
102168 / 201000	Vision 21	ROW	SR 7, from 1.5 miles south of SR 9W to CR 414.	3,098,175.47	6,409,969.99
102168 / 202000	Vision 21	ROW	SR 7, from CR 414 to 0.4 miles south of SR6 excluding Station numbers 1383+50 th	4,605,418.87	10,396,565.47
102168 / 202100	Vision 21	ROW	SR7; Station Nos. 1383+50 through 1413+00	861,646.76	3,894,628.45
102168 / 203000	State Projects	ROW	APPRAISAL REVIEW SERVICES FOR SR7 BTW SR9 & 2 MI NORTH OF SR6 W/	24,269.80	120,498.42
102168 / 304000	State Projects	CON	SR7 Landscaping	61,380.00	61,380.00
102221 / 101000	Surface Transportation Progr	ENG	SR6 @ JACKSON AVENUE OXFORD STP-FY00(001)	1,182.83	450,973.57
102221 / 302000	Vision 21	CON	SR 6 @ Jackson Avenue	1,403,941.69	7,073,966.31
102454 / 301000	Vision 21	CON	SR 7 over Tallahatchie River 132.4	64,459.27	23,931,405.61
103326 / 201000	Vision 21	ROW	SR 328 FROM SR 7 TO SR 315 BR #s 2.4, 4.1, 5.3, 7.8, 9.2, 11.7, 10.0, 10.3	33,903.03	1,227,827.01
103326 / 301000	Vision 21	CON	SR 328 FROM SR 7 TO SR 315 BRIDGE #s 2.4, 4.1, 5.3, 7.8, 9.2, 11.7, 10.0, 10.3	4,090,237.41	8,200,736.73
105198 / 702000	Surface Transportation Progr	CON	City of Oxford - Constructing bike lanes on shoulders of existing city streets, striping	50,895.75	1,950,031.25
106296 / 201000	Special Projects(Demo)	ROW	Old Taylor Rd Round-about @ SR 6 interchange	312.00	1,336,999.23
106296 / 301000	Surface Transportation Progr	CON	Old Taylor Rd Round-about @ SR 6 interchange	-2,746.46	8,778,644.35
106379 / 799000	State Projects	CON	University of Mississippi - Construct a round-about at the intersection of Coliseum Dr	4,658.75	5,272.82
106379 / 811000	Special Projects(Demo)	ENG	University of Mississippi - Preliminary Engineering - construct a round-about at the ir	106,852.25	124,121.52
106610 / 799000	State Projects	CON	City of Oxford - Bike & Pedestrian Path - safety and landscaping improvements on S	251.41	2,481.07

dw\_const\_project\_exps\_by\_county

MS DEPARTMENT OF TRANSPORTATION  
Construction Proj Expenditures by County  
For Fiscal Year: 2016

Project #	Program	Project Type	Project Description	Fiscal Year Expenditures	Total Expenditures
*****	<b>Lafayette</b>	*****			
106922 / 301000	Pavement Rehabilitation	CON	SR 7 from 9W to Exit Ramp MS 30	3,026,292.30	3,477,145.86
106960 / 301000	State Projects	CON	Landscaping on SR 6 in Oxford	22,300.00	223,000.00
107119 / 799000	State Projects	CON	University of Mississippi - Gertrude Ford Retaining Walls construction on the north si	3,196.45	3,196.45
<b>County Total</b>					
*****	<b>Lamar</b>	*****			
102519 / 301000	Vision 21	CON	US 11 REPLACE 5 BRIDGES BETWEEN LUMBERTON & PURVIS	78,838.43	12,367,230.07
106322 / 811000	Special Projects(Demo)	ENG	Pearl & Leaf Rivers Rails to Trails Recreational District - Preliminary Engineering - fc	8,441.20	78,446.60
106594 / 302000	Interstate	CON	I-59 Design Build Bridge Widening	5,324.73	4,133,645.11
106712 / 701000	Surface Transportation Progr	CON	Lamar County - Optimist Park Ped Trail - construction of a paved walking trail for per	216,477.14	289,911.31
106712 / 799000	State Projects	CON	Lamar County - Optimist Park Ped Trail - construction of a paved walking trail for per	7,379.52	7,379.52
107022 / 101000	Safety	ENG	US 98 Signal Upgrades in Hattiesburg	232.46	298.23
107040 / 799000	State Projects	CON	Lamar County BOS - Old Highway 11 - is to widen, overlay and add a center turn lan	2,409.56	2,409.56
107274 / 301000	Emergency Relief	CON	SR 589 at Black Creek (convert 305818)	6,167.50	6,167.50
<b>County Total</b>					
*****	<b>Lauderdale</b>	*****			
100589 / 1000	State Projects	ENG	SR 493 FM BROADMOOR TO BAILEY (PE)	14,859.57	2,594,258.99
100589 / 103000	Bridge	ENG	SR 493 FM BROADMOOR TO BAILEY (PE)	29,864.52	29,864.52
100589 / 104000	State Projects	ENG	SR 493 Bridge Replacement [Bridge #s 6.2 & 6.4]	57,463.70	66,861.32
100589 / 201000	Urban	ROW	SR 493 FM BROADMOOR TO BAILEY (REALIGN) (6.2, 6.4, 8.2)	6,369.97	12,044,367.62
102375 / 101000	State Projects	ENG	SR 895 (Tom Bailey Lake) north of US 80 @ BR # 0.7, 0.9	163,402.54	267,201.79
102401 / 101000	State Projects	ENG	US 80 BT CHUNKY & MEEHAN (3 BR	3,536.44	3,536.44
102401 / 102000	State Projects	ENG	US 80 BT CHUNKY & MEEHAN (Bridge #122.5)	35,686.20	35,686.20
102482 / 101000	Bridge	ENG	SR 19 BT ALA. LN AND SR 496 (6.0, 9.5)	58,808.10	875,015.02
102482 / 102000	Bridge	ENG	SR 19 BT ALA. LN AND SR 496 (9.5)	100,327.16	100,474.95
102482 / 201000	Bridge	ROW	SR 19 BT ALA. LN AND SR 496 (6.0, 9.5)	734.98	277,818.12
102482 / 301000	Vision 21	CON	SR 19 between Alabama SL & SR 496 (Bridge # 6.0)	3,209,721.11	3,543,368.81
104643 / 117000	State Projects	ENG	SR 19 Lauderdale County	5,961.55	7,795.75
104909 / 101000	Safety	ENG	I-20 WESTBOUND ON-RAMP AT LOST GAP	4,005.67	294,076.87
104909 / 301000	Safety	CON	I-20 WESTBOUND ON-RAMP AT LOST GAP [I0-13 SAFETY GP I-7]	19,556.58	3,680,553.99
105866 / 401000	Special Projects(Demo)	CON	City of Meridian - Sidewalk Improvements from Carver Middle School and Harris Ele	45.93	640,890.51

dw\_const\_project\_exps\_by\_county

Project #	Program	Project Type	Project Description	Fiscal Year Expenditures	Total Expenditures
*****	Lauderdale	*****			
106187 / 302000	Pavement Rehabilitation	CON	I-20 from Newton CL to I-59 Split	12,571,108.60	13,061,385.69
106187 / 303000	Pavement Rehabilitation	CON	I-59 from I-20 Split to 65th Avenue Bridge	1,738,742.36	2,042,756.41
106188 / 101000	State Projects	ENG	I-59 from US 45 to Russell INT	4,214.96	8,487.24
106188 / 301000	Pavement Rehabilitation	CON	I-59 from US 45 to Russell INT	25,863.28	25,863.28
106597 / 799000	State Projects	CON	City of Meridian - Downtown streetscape pedestrian project for business district. Wil	1,220.81	3,026.78
106604 / 301000	Safety	CON	Upgrade RR Crossings on Johnson in the City of Meridian DOT#725 443R	67,867.12	187,458.26
106607 / 308000	Safety	CON	Upgrade RR Crossings on Alamutcha in the City of Marion DOT#303 865T	19,676.29	23,444.74
106686 / 701000	Urban	CON	City of Meridian Install Traffic Signals on HWY 39 at the intersections of Windmill Dri	232,138.14	232,138.14
106686 / 799000	State Projects	CON	City of Meridian Install Traffic Signals on HWY 39 at the intersections of Windmill Dri	1,757.26	5,508.08
106780 / 303000	Safety	CON	I-20/59 from MS 19/MS 39 Interchange to Dees Road	478,445.00	733,769.95
106836 / 101000	State Projects	ENG	I-59 FROM CLARKE CL TO I-20 SPLIT - PE	23,982.10	26,196.36
106928 / 301000	Pavement Rehabilitation	CON	US 11 from I-59 to Arundel Rd	1,597,112.77	1,605,538.75
107034 / 101000	State Projects	ENG	I-20 over Norfolk Southern RR (168.1 A & B)	297.03	12,186.89
107034 / 301000	State Projects	CON	I-20 over Norfolk Southern RR 168.1 A&B	322,927.01	825,865.18
107079 / 101000	Safety	ENG	SR 19 Signal & Median Upgrades	331.74	331.74
107138 / 304000	Surface Transportation Progr	CON	SR 39 Sowashee Creek [Bridge # 0.1]	4,036.43	4,036.43
<b>County Total</b>					
*****	Lawrence	*****			
105286 / 701000	Surface Transportation Progr	CON	Town of Monticello - Installation of two highway signs to exhibit historic information o	26,669.16	189,664.69
<b>County Total</b>					
*****	Leake	*****			
100592 / 101000	Bridge	ENG	SR 429 AT YOCCANOOKANY RIVER - General Obligation Bond Project	6,126.93	514,652.68
100592 / 201000	Bridge	ROW	SR 429 AT YOCCANOOKANY RIVER (3.6)	22,000.00	188,062.29
100592 / 301000	State Projects	CON	SR 429 @ Yockanookany River [Bridge # 3.6]	1,821,217.18	1,821,217.18
101707 / 101000	State Projects	ENG	SR 488 FR SR 35 TO NESHOBIA CO LN (PE)	235,341.15	334,455.11
102403 / 101000	State Projects	ENG	SR 487 FM TUSCOLA TO SR 35 (Bridge #s 6.7,7.1,7.6)	246,833.81	351,604.26
104211 / 102000	Bridge	ENG	SR 35 between Scott County Line & Walnut Grove - BR #122.2 - General Obligation	825.65	193,749.80
104211 / 302000	Vision 21	CON	SR 35 between Scott CL & Walnut Grove [Bridge # 122.2]	1,316,570.86	1,316,570.86
106365 / 701000	Surface Transportation Progr	CON	City of Carthage Downtown Square Improvement Project	50.18	481,165.00
106365 / 799000	State Projects	CON	City of Carthage Downtown Square Improvement Project	357.42	2,067.62
<b>County Total</b>					
dw_const_project_exps_by_county					

Project #	Program	Project Type	Project Description	Fiscal Year Expenditures	Total Expenditures
*****	Leake	*****			
106855 / 799000	State Projects	CON	Town of Walnut Grove - Construct a five-foot wide pedestrian walkway from Town Ha	2,171.59	4,891.09
107088 / 301000	Surface Transportation Progr	CON	SR 25 from Scott CL to SR 483	421,458.77	421,458.77
<b>County Total</b>					
*****	Lee	*****			
100078 / 202000	Special Projects(Demo)	ROW	SR 6 FR PONTOTOC CL TO SR 145 IN TUPELO PE 100079/1000&2000	-20,938.00	11,754,051.88
100078 / 306000	Vision 21	CON	MS 6 FR MS PONTOTOC CL TO SR 145 (GLOSTER ST.) PAVING FOR 303 & 304	24,943.67	21,580,542.82
100078 / 307000	Vision 21	CON	MS 6 FR MS PONTOTOC CL TO SR 145 (GLOSTER ST.)	11,199.32	522,350.61
102426 / 101000	Vision 21	ENG	SR 245 REPL 3 BR BTW CHICKASAW CL & S	318,310.27	829,362.81
102426 / 201000	Vision 21	ROW	SR 245 replace bridge [Bridge # 202.0]	17,813.07	17,813.07
105400 / 799000	State Projects	CON	City of Tupelo - Overpass	1,299.33	13,435.71
105420 / 301000	Vision 21	CON	US 78 at Coley Rd. Extended in Tupelo- Construct new interchange	89,196.00	11,529,432.82
105691 / 701000	Urban	CON	City of Tupelo - Widen, drain, pave South Gloster Street from the intersection of Sou	102,617.47	2,167,590.77
106067 / 701000	Surface Transportation Progr	CON	City of Tupelo- Main Street Bike/Ped TE project-landscaping, lighting, roadway revita	788,349.77	1,736,615.32
106067 / 799000	State Projects	CON	City of Tupelo- Main Street Bike/Ped TE project-landscaping, lighting, roadway revita	16,798.84	47,902.81
106356 / 401000	Safety	CON	City of Verona -Verona Elementary School - 3,350 linear feet of sidewalk, drainage ir	8,937.58	240,649.13
106368 / 301000	Safety	CON	SRTS Railroad Project, Verona, MS- East 10th Street - DOT# 304043K	22,421.35	160,098.13
106386 / 401000	Safety	CON	City of Tupelo - Construct new sidewalks and make intersection improvements near	-693.14	389,952.66
106386 / 799000	State Projects	CON	City of Tupelo - Construct new sidewalks and make intersection improvements near	1,367.84	11,376.80
106678 / 701000	Urban	CON	City of Tupelo-Mill & Overlay Eason Blvd beginning 250 feet north of intersection witt	122,579.80	310,461.36
106678 / 799000	State Projects	CON	City of Tupelo-Mill & Overlay Eason Blvd beginning 250 feet north of intersection witt	1,126.42	9,423.59
106680 / 701000	Urban	CON	City of Tupelo- project will provide sidewalks on the south side of Green Street from i	364,757.18	364,757.18
106680 / 799000	State Projects	CON	City of Tupelo- project will provide sidewalks on the south side of Green Street from i	7,841.00	19,623.67
106689 / 799000	State Projects	CON	City of Tupelo- project will provide sidewalks on the south side of Green Street from i	4,412.79	11,322.45
106798 / 306000	Safety	CON	City of Tupelo- repair & construct sidewalks & pedestrain crossing along Lake St. ad	18,866.74	31,094.28
106908 / 101000	State Projects	ENG	Upgrade Railroads-Pine near Nettleton - BNSF RR - DOT# 667 378C	1,491.70	2,437.03
106908 / 301000	State Projects	CON	US 45/US 78 Intrchnge-high mast lighting	334,664.92	345,393.33
106937 / 101000	State Projects	ENG	US 45/US 78 Interchange-High Mast Lighting	1,141.70	28,194.48
106946 / 301000	Pavement Rehabilitation	CON	Highway 6 Slide Repair located 10.5 Miles South of SR178	1,875,451.08	2,153,497.53
106953 / 101000	Safety	ENG	US 45 from Monroe CL to US 45A	227,684.11	228,451.88
107000 / 311000	Safety	CON	MS 145 Corridor Upgrades	8,744.65	8,744.65
107050 / 301000	State Projects	CON	Upgrade Railroad Crossings - Eighth Street near Verona DOT# 304 142D - KCS RR	1,033,472.10	1,033,472.10
107157 / 799000	State Projects	CON	SR 371 from Itawamba CL to SR 178 [305910]	3,893.88	3,893.88
dw_const_project_exps_by_county					

Project #	Program	Project Type	Project Description	Fiscal Year Expenditures	Total Expenditures
*****	Lee	*****			
107209 / 101000	National Highway System(NH	ENG	US 45 Intersection Improvements (Pratt, Fashion Way and SW Avenue)	14,498.62	14,498.62
<b>County Total</b>				<b>5,396,250.06</b>	
*****	Leflore	*****			
102129 / 1000	Surface Transportation Progr	ENG	US 49E FROM SIDON TO US 82	606.71	1,642,660.92
102129 / 201000	Vision 21	ROW	US 49E FROM SIDON TO US 82	467,827.94	4,390,936.79
103327 / 301000	Vision 21	CON	SR 7 FROM THE HUMPHREYS CL TO US 82 [BRIDGE #s 8.2, 15.9, 21.5, 22.2 & 2	3,370,414.32	7,405,191.17
105290 / 401000	Safety	CON	City of Greenwood - Sidewalks along Cotton Street between Church and Gibbs Stre	896.75	57,354.27
106059 / 799000	State Projects	CON	City of Greenwood - Greenwood Linear Park. Walking Path, Landscaping and other	5,025.99	8,724.25
106059 / 801000	Special Projects(Demo)	CON	City of Greenwood - Greenwood Linear Park. Walking Path, Landscaping and other	209.14	209.14
106059 / 811000	Special Projects(Demo)	ENG	City of Greenwood - Preliminary Engineering - Greenwood Linear Park	11,561.58	196,552.13
106101 / 101000	Bridge	ENG	SR 442 Bridge Replacement - 5 bridges	274,474.21	709,364.45
106366 / 799000	State Projects	CON	City of Greenwood Phase II Linear Park	4,701.82	10,378.06
106683 / 799000	State Projects	CON	City of Greenwood - Main Street Streetscape - will include ADA-accessible sidewalk	1,994.24	6,876.20
106798 / 107000	Safety	ENG	Upgrade Railroads-McIntyre near Money - CNRR - DOT# 300 697E	2,575.00	2,575.00
106798 / 108000	Safety	ENG	Upgrade Railroads-County Road 87 near Money - CNRR - DOT# 300 706B	2,902.05	2,902.05
106798 / 114000	Safety	ENG	Upgrade Railroads-Minter City near Phillip - CNRR - DOT# 300 677T	8,993.94	8,993.94
106798 / 307000	Safety	CON	Upgrade Railroads-McIntyre near Money - CNRR - DOT # 300 697E	93,805.63	93,805.63
106798 / 308000	Safety	CON	Upgrade Railroads-Co Ro 87 near Money - CNRR - DOT#300 706B	81,616.36	81,616.36
106798 / 314000	Safety	CON	Upgrade Railroads-Minter City near Phillip DOT # 300 677T	73,543.53	73,543.53
107094 / 301000	Surface Transportation Progr	CON	US 82: 0.34 miles west of US 49E to US 49E Overpass in Greenwood	4,781,944.23	4,781,944.23
107106 / 301000	State Projects	CON	US 82 Frontage Rds from US 49E to US 49/82 Intersection [305913]	1,407,599.43	1,407,599.43
107203 / 301000	Pavement Rehabilitation	CON	US 82 from US 49 Overpass to Carroll CL	1,344,614.73	1,344,614.73
107204 / 301000	Pavement Rehabilitation	CON	US 49E from Holmes CL to Rising Sun	158,152.25	158,152.25
107360 / 799000	State Projects	CON	City of Greenwood - Fulton Street Streetscape Improvements - ADA accessible side	69.28	69.28
<b>County Total</b>				<b>12,093,529.13</b>	
*****	Lincoln	*****			
101840 / 301000	Bridge	CON	US 51 between Pike CL & US 84 to repair six (6) bridges [Bridge #s 39.1, 32.9, 29.8,	960,055.71	990,442.88
102487 / 201000	Bridge	ROW	SR 550 BTW HOMOCHITTO RIVER AND WEST JCT US 51,REPLACE BRIDGES I	12.00	508,812.08
102487 / 301000	Bridge	CON	SR 550 BTW HOMOCHITTO RIVER AND WEST JCT US 51,REPLACE BRIDGES I	84,755.08	5,114,879.88
105444 / 104000	Interstate	ENG	I-55 Widen Bridge Shoulders - DESIGN BUILD	1,568.98	48,273.24
					dw_const_project_exps_by_county

Project #	Program	Project Type	Project Description	Fiscal Year Expenditures	Total Expenditures
*****	Lincoln	*****			
105444 / 304000	Interstate	CON	I-55 Widen Bridge Shoulders - DESIGN BUILD	293.42	2,059,333.52
106275 / 101000	Safety	ENG	MS 583 from US 84 to Hunters Road SE	55,895.86	491,168.68
106275 / 102000	Safety	ENG	MS 583 from US 84 to Hunters Road SE	1,576.11	337,681.22
106668 / 301000	Emergency Relief	CON	Hurricane Isaac I-55 Fence Repair (PE 304600)	5,420.35	111,017.70
106669 / 101000	State Projects	ENG	I-55 FM BOGUE CHITTO INT TO BOGUE CHITTO RIVER	5,279.36	7,806.27
106676 / 701000	Urban	CON	City of Brookhaven-Brookway Boulevard from U.S. 51 to Monticello Street	460,517.04	460,517.04
106676 / 799000	State Projects	CON	City of Brookhaven-Brookway Boulevard from U.S. 51 to Monticello Street	4,800.17	10,098.19
106677 / 401000	Safety	CON	City of Brookhaven-Alexander Middle School	98,131.44	98,131.44
106677 / 799000	State Projects	CON	City of Brookhaven-Alexander Middle School	4,035.94	8,945.84
106699 / 101000	Safety	ENG	US 84 at Auburn Road	164,812.38	326,112.44
106918 / 305100	Bridge	CON	2015 Bridge Preventative Mnse Projects -Joint Repair District 7 on I-55 & US 84	137,230.95	137,230.95
106925 / 301000	Pavement Rehabilitation	CON	US 84 from SR 184 East 7.6 miles to Lawrence CL	9,855.60	3,686,500.42
<b>County Total</b>				<b>1,994,240.39</b>	
*****	Lowndes	*****			
100094 / 301000	Vision 21	CON	US 45 FROM NOXUBEE CL TO CARSON ROAD INCLUDING BR 145.4 ROW 10	15,356.69	15,231,704.66
102087 / 201000	Surface Transportation Progr	ROW	US 45 FR 4.0 MILES S. OF US 82 TO US 82 PE 100094	1,029.89	6,214,213.93
102090 / 302000	Vision 21	CON	US 45 FROM CARSON ROAD TO 4 MI SOUTH OF US 82 & REPLACE 3 BRIDGE	4,016,955.94	19,626,478.01
102091 / 101000	Special Projects(Demo)	ENG	US 45 BTW US 82 AND RAD 9 - MS167 (RELOCATE) EARMARK PROJECT[ALL A	-130,954.24	5,120,694.66
102091 / 101100	Special Projects(Demo)	ENG	US 45 BTW US 82 AND RAD 9 - MS176 (RELOCATE) EARMARK PROJECT[ALL A	550,000.00	550,000.00
106057 / 799000	State Projects	CON	Lowndes County Board of Supervisors - Artesia Road approximately 4.0 miles from (	-8,004.31	0.00
106057 / 811000	Special Projects(Demo)	ENG	Lowndes County Board of Supervisors - P.E. Artesia Road approximately 6.4 miles o	8,004.31	312,149.85
106427 / 701000	Surface Transportation Progr	ENG	Tenn-Tom Waterway Development Authority Museum Exhibits	19,816.13	120,026.52
106427 / 702000	Surface Transportation Progr	CON	Tenn-Tom Waterway Development Authority - Commodity - for the Tenn-Tom Transp	4,669.00	12,924.78
106427 / 799000	State Projects	CON	Tenn-Tom Waterway Development Authority Museum Exhibits	1,159.86	3,389.65
106439 / 301000	Surface Transportation Progr	CON	US 82JUS 45 A INTERCHANGE ADD A LOOP	6,262.43	1,764,075.39
106443 / 701000	Surface Transportation Progr	CON	Lowndes County Connection of an existing bike/ped trail to public soccer complex ar	11,061.61	498,167.33
106443 / 799000	State Projects	CON	Lowndes County Connection of an existing bike/ped trail to public soccer complex ar	109.04	13,969.83
106894 / 799000	State Projects	CON	City of Columbus - Rehabilitation of the Historical Catfish Alley Connection to the Hi	9,521.44	20,603.95
106978 / 101000	State Projects	ENG	SR 182 Bridge Replacement over Vernon Branch [Bridge # 178.6]	178,340.28	268,056.79
106987 / 101000	Safety	ENG	US 45A @ Tarlton Road	143,092.68	148,881.83
107006 / 101000	State Projects	ENG	Overweight Load Study for SR 182, US 45 & SR 789	2,485.20	84,825.73
107108 / 101000	State Projects	ENG	Beersheba Road (306 262F ) & New Hope Gates (306 261Y) near Columbus	74.36	74.36
					dw_const_project_exps_by_county

**MS DEPARTMENT OF TRANSPORTATION**  
**Construction Proj Expenditures by County**  
**For Fiscal Year: 2016**

Project #	Program	Project Type	Project Description	Fiscal Year Expenditures	Total Expenditures
*****	Lowndes	*****			
107108 / 301000	State Projects	CON	Beersheba Road (306 262F) near Columbus	10,078.65	10,078.65
107108 / 302000	State Projects	CON	New Hope Gates (306 261Y) near Columbus	7,190.23	7,190.23
107136 / 101000	State Projects	ENG	Columbus Riverwalk Extension on US 82 ROW (North side of 82 ROW extends from	33,708.31	33,708.31
107136 / 301000	State Projects	CON	Columbus Riverwalk Extension on US 82 ROW (North side of 82 ROW extends from	1,914.23	1,914.23
107139 / 303000	State Projects	CON	SR 69 McCary Creek [Bridge # 11.8]	125.97	125.97
<b>County Total</b>				<b>4,881,997.70</b>	

*****	Madison	*****			
100486 / 101000	Vision 21	ENG	I-55 FROM OLD AGENCY TO SR 463 W/HIGHLAND COLONY CONNECTION PHA	260,826.73	6,694,482.77
100486 / 101100	Vision 21	ENG	I-55 FROM OLD AGENCY TO SR 463 W/HIGHLAND COLONY CONNECTION PHA	667.53	21,903.72
100486 / 103000	Vision 21	ENG	I-55 - RIDGELAND CONNECTOR TO US 51-RR CROSSING SURFACE, LIGHTS A	2,131.76	2,240.95
100486 / 201000	Vision 21	ROW	I-55 'SPLIT-DIAMOND' INTERCHANGE FROM OLD AGENCY TO SR 463 W/HIGHI	952,635.80	53,183,899.58
100486 / 203000	Vision 21	ROW	I-55 'SPLIT-DIAMOND' INTERCHANGE - RIDGELAND CONNECTOR TO US 51 (S'	687.87	1,255,482.73
100486 / 301000	Vision 21	CON	I-55 FROM OLD AGENCY TO SR 463 W/HIGHLAND COLONY CONNECTION PHA	977,060.90	99,347,714.62
100486 / 301100	Vision 21	CON	I-55 FROM OLD AGENCY TO SR 463 W/HIGHLAND COLONY CONNECTION PHA	40,155.91	421,735.44
100554 / 301000	National Highway System(NH	CON	US 49 BETWEEN FLORA AND THE YAZOO COUNTY LINE BRIDGE REPLACEME	1,240.05	17,710,820.82
102315 / 1000	National Highway System(NH	ENG	I-55 FM COUNTY LINE ROAD TO OLD AGENCY ROAD [ADD 4 LANES]	705,197.75	3,264,669.00
102402 / 1000	Surface Transportation Progr	ENG	SR 463 FM I-55 TO SR 22 (4 LN 4.5 MI.)(GNSLT)	6,418.58	885,142.36
103063 / 102000	National Highway System(NH	ENG	I-55 AT GLUCKSTADT INTERCHANGE DESIGN	1,453.82	929,913.18
103063 / 201000	Vision 21	ROW	I-55 AT GLUCKSTADT INTERCHANGE	1,807,959.27	11,926,327.61
103063 / 301000	Vision 21	CON	I-55 AT GLUCKSTADT INTERCHANGE	2,958,611.13	20,716,402.19
104840 / 701000	Urban	CON	City of Ridgeland - Lake Harbour Dr from intersection with US Hwy 51 east to interse	9,902.72	8,730,301.97
104859 / 799000	State Projects		Lake Harbor Dr Extension Ridgeland	46,998.46	47,072.91
104859 / 811000	Special Projects(Demo)	ENG	City of Ridgeland - Lake Harbor Dr Extension	39,720.84	920,595.25
104859 / 812000	Special Projects(Demo)	ENG	Lake Harbor Dr Extension Ridgeland - Surveying & Mapping Services	1,083.66	58,819.62
104859 / 820000	Special Projects(Demo)	ROW	Lake Harbor Dr Extension Ridgeland - Right of Way	3,426,929.00	3,431,649.00
105508 / 799000	State Projects		City of Madison - Hoy Road between US 51 and Rice Road.	1,932.94	1,932.94
105887 / 799002	State Projects		City of Ridgeland-construction of two parking lots on the NE corner & SW of the MS	1,744.05	2,898.76
106112 / 101000	State Projects	ENG	US 51 Bridge Replacement [Bridge #s 124.7, 126.6, 130.0 & 130.1]	344,006.89	445,810.90
106186 / 302000	Pavement Rehabilitation	CON	I-220 from Hinds CL to I-55	1,840,871.75	1,865,508.78
106389 / 102000	State Projects	ENG	I-55 FM HINDS CL TO RIDGELAND - PE	1,632.15	1,632.15
106464 / 305000	Safety	CON	300 878J is a railroad crossing located on Livingston-Vernon Rd outside of Flora, M	93,677.02	93,677.02
106482 / 711000	Urban	ENG	Madison County Board of Supervisors - Sections of Yandell Road, Reunion Parkway	226.29	103,044.87

dw\_const\_project\_exps\_by\_county

**MS DEPARTMENT OF TRANSPORTATION**  
**Construction Proj Expenditures by County**  
**For Fiscal Year: 2016**

Project #	Program	Project Type	Project Description	Fiscal Year Expenditures	Total Expenditures
*****	Madison	*****			
106482 / 799000	State Projects		Madison County Board of Supervisors - Sections of Yandell Road, Reunion Parkwa	253.22	1,163.09
106525 / 412000	Safety	ENG	City of Canton - George Washington Avenue	103,700.65	121,559.01
106525 / 799000	State Projects		City of Canton - new sidewalks, curb & gutter, drainage/pipes, pavement markings &	3,561.11	4,664.58
106573 / 799000	State Projects		City of Ridgeland - Jackson St Multi Use Trail - Bike path along Jackson Street to int	3,226.50	4,549.96
106577 / 101000	Safety	ENG	US 51, MS 463 Flashing Yellow Arrow Signal Upgrades	6,273.05	166,292.44
106588 / 701000	Surface Transportation Progr	CON	Colony Park Public Improvement District - Multi use trail project along Highland Colo	894,550.31	931,280.73
106588 / 799000	State Projects		Colony Park Public Improvement District - Multi use trail project along Highland Colo	4,650.24	6,859.55
106616 / 101000	State Projects	ENG	I-55 FM SR 463 TO 2 MI N OF SR 22 - PE	6,621.88	6,621.88
106637 / 811000	Special Projects(Demo)	ENG	Tougaloo College - P.E. services	18,129.17	18,129.17
106782 / 701000	Urban	CON	City of Canton - Watford Parkway Mill & Overlay	207,595.35	208,041.05
106782 / 799000	State Projects		City of Canton - Watford Parkway Mill & Overlay	1,518.54	2,808.75
106783 / 701000	Urban	CON	City of Canton - Woodland Drive Extension - extension of Canton Parkway	774,528.95	776,565.01
106783 / 799000	State Projects		City of Canton - Woodland Drive Extension - extension of Canton Parkway	4,735.21	7,672.70
106861 / 701000	Urban	CON	City of Canton - Union Street resurfacing project	249,400.35	249,509.36
106861 / 799000	State Projects		City of Canton - Union Street resurfacing project	1,725.68	3,255.74
106869 / 799000	State Projects		City of Madison - Multi-Use Path at Rice Road and Tisdale Road	2,295.19	4,858.13
106918 / 303200	Bridge	CON	District 5 - Joint Repair	33,176.27	33,176.27
106944 / 799000	State Projects		City of Ridgeland - Repair Highland Colony Parkway from Business Park Drive to Cc	2,210.68	2,210.68
106992 / 799000	State Projects		Madison County Board of Supervisors - Grade, drain, base, and pave Reunion Park	1,273.52	1,429.54
106993 / 799000	State Projects		Madison County BOS - Widening Bozeman Rd. from 2 lane to 5 lanes with curb & gl	863.13	1,019.71
107156 / 101000	State Projects	ENG	Intersection of Gluckstadt Road and Calhoun Station Parkway	39,284.69	39,284.69
107156 / 301000	State Projects	CON	Intersection of Gluckstadt Road and Calhoun Station Parkway	1,320.32	1,320.32
107207 / 301000	Pavement Rehabilitation	CON	US 51 from 0.75 Mi. N. of Loring Rd to Yazoo CL	583,472.02	583,472.02
107263 / 101000	State Projects	ENG	SR 463 @ N. Livingston Rd & Robinson Springs Road	74,987.33	74,987.33
<b>County Total</b>				<b>16,543,126.23</b>	

*****	Marion	*****			
102445 / 101000	State Projects	ENG	US 98 @ Pearl River (Bridge # 118.5)	283,161.99	299,905.99
102471 / 101000	State Projects	ENG	SR 198 at 119.0 Pearl River Relief and 119.3 Lyas Lake - Bridge Hydraulic Recomm	84,221.40	244,654.24
104004 / 101000	Special Projects(Demo)	ENG	SR 44 FROM SR 198 TO PIERCE ROAD [EARMARK]	4,614.85	1,700,977.50
104004 / 301000	Surface Transportation Progr	CON	SR 44 FROM SR 198 TO PIERCE RD [EARMARK]	4,402,597.77	8,354,109.60
106437 / 101000	State Projects	ENG	US 98 Replace Bridge No. 117.0A, over Silver Creek & CNIC RR - REMOVAL OF PI	244.03	720,612.17
106437 / 301000	Vision 21	CON	US 98 Replace Bridge Over Silver Creek - Removal of Pearl River Relief Bridge Bf	2,366,282.91	5,873,810.32

dw\_const\_project\_exps\_by\_county

Project #	Program	Project Type	Project Description	Fiscal Year Expenditures	Total Expenditures
*****	Marshall	*****			
100299 / 201000	Vision 21	ROW	SR 309 BETWEEN US 78 and BARTON [BRIDGE #s 22.0, 22.1 AND 22.3]	2,592.96	602,493.39
100299 / 202000	Bridge	ROW	SR 309 between SR 4 & US 78 [Bridge #s 8.4, 8.5, 8.7, 12.8 & 13.0]	216,769.36	216,769.36
100299 / 203000	State Projects	ROW	SR 309 between SR 4 & US 78 [Bridge # 15.4]	156,272.58	166,950.97
100299 / 203500	State Projects	ROW	SR 309 BT SR 4 & SR 78 (15.4)	211,480.63	211,480.63
100299 / 301000	Vision 21	CON	SR 309 BETWEEN US 78 AND BARTON [BRIDGE #s 22.0, 22.1 AND 22.3]	1,821,581.95	8,311,149.72
102207 / 102000	State Projects	ENG	SR 4 REPLACE BRIDGE # 59.0	260,650.26	547,319.70
102207 / 202000	Surface Transportation Progr	ROW	SR 4 FROM TATE C/L TO GALENA INCLUDES BRIDGES #59.0,59.1 PE 100199/1	209.98	251,606.68
102207 / 203000	Surface Transportation Progr	ROW	SR 4 REPLACE BRIDGE #s 59.0 & 59.2	85,955.71	85,955.71
102556 / 103000	Gaming	ENG	SR 304/I-269 FROM THE DESOTO CL TO US 78 [including INTERCHANGE]	6,509.20	794,892.39
102556 / 103100	Gaming	ENG	SR 304/I-269 FROM THE DESOTO CL TO US 78 [including INTERCHANGE]	3,375.25	15,485.23
102556 / 117000	Gaming	ENG	SR 304 FROM EAST OF MASON ROAD TO SR 302	140,593.61	412,810.36
102556 / 203000	Gaming	ROW	SR 304/I-269 FROM THE DESOTO CL TO US 78 [including INTERCHANGE]	12.00	11,838,952.42
102556 / 304000	Gaming	CON	SR 304 FROM EAST OF MASON ROAD TO SR 302	15,905,317.77	72,882,626.66
102556 / 305000	Gaming	CON	SR 304/I-269 FROM SR 302 TO TENN ST LINE [including INTERCHANGE]	1,350.76	19,869,407.15
102556 / 308000	Gaming	CON	SR 304/I-269 FROM SR 302 TO TENNESSEE SL [incl INTERCHANGE]	6,576,412.00	11,185,756.86
102556 / 314000	Gaming	CON	SR 304/I-269 FROM THE DESOTO CL TO STA 835+00	499,148.93	4,979,895.55
102556 / 315000	Gaming	CON	SR 304/I-269 FROM STA 835+00 TO EAST OF MASON ROAD	67,819.12	33,385,928.40
103162 / 201000	Vision 21	ROW	SR 178 Over Chewallah Creek and Tippah River Bridge No 40.2, 41.2 & 41.4	8,005.83	533,807.09
103162 / 301000	Vision 21	CON	SR 178 Over Chewallah Creek and Tippah River Bridge No 40.2, 41.2 & 41.4	2,713,364.01	13,103,818.32
105189 / 101100	Bridge	ENG	SR 7 BRIDGE REPLACEMENTS - General Obligation Bond	1,129.72	391,418.67
105189 / 301000	Vision 21	CON	SR 7 BRIDGE REPLACEMENT [BRIDGE #s 154.0, 154.8 & 155.0]	205,790.74	10,840,853.99
105333 / 101000	Vision 21	ENG	SR 4 REPLACE BRIDGE # 75.3 OVER BNRR	154,708.18	724,388.26
105333 / 201000	Vision 21	ROW	SR 4 REPLACE BRIDGE # 75.3 OVER BNRR	867,903.57	1,391,559.84
105510 / 302000	National Highway System(NH	CON	US 78 FROM DESOTO COUNTY LINE TO THE WEST HOLLY SPRINGS BYPASS	21,484.86	41,072,806.70
106103 / 101000	Bridge	ENG	SR 178 Bridge Replacements - 8 bridges [Bridge #s 14.5, 15.4, 33.6, 35.6, 35.4, 35.	461,574.63	761,890.52
106382 / 301000	Safety	CON	Upgrade RR Crossings - City of Byhalia (Route - Shinaut) (DOT # 664 490D)BNSF I	974.36	155,228.87
106603 / 301000	Safety	CON	Upgrade RR Crossings in Waites in the City of Holly Springs DOT# 667 249M	105,050.23	105,050.23
106603 / 302000	Safety	CON	Upgrade RR Crossings on Briscoe in the City of Red Banks DOT#664 503C	3,259.66	7,893.91
106719 / 301000	Bridge	CON	SR 178 for deck replacement Bridge #35.4	154.08	121,329.61
106741 / 701000	Urban	CON	City of Holly Springs- Intersection of Martin Luther King & W. Woodward Ave. to the i	584,484.46	584,804.56
106741 / 799000	State Projects	CON	City of Holly Springs-Woodward Ave	5,755.80	10,762.87
106767 / 305000	Safety	CON	Upgrade Railroad Crossing - SR 309 near Byhalia DOT# 664 492S - BNSF RR	10,641.77	10,641.77
106798 / 309000	Safety	CON	Upgrade Railroads-Fuller near Byhalia - BNSF RR - DOT# 664 494F	129,484.65	129,484.65

dw\_const\_project\_exps\_by\_county

Project #	Program	Project Type	Project Description	Fiscal Year Expenditures	Total Expenditures
*****	Marshall	*****			
106798 / 310000	Safety	CON	Upgrade Railroads-Cayce near Victoria - BNSF RR - DOT# 664 499P	106,391.33	106,391.33
106798 / 311000	Safety	CON	Upgrade Railroads-Edwards near Byhalia-BNSF RR - DOT# 664 496U	132,433.05	134,278.71
106882 / 302000	Surface Transportation Progr	CON	SR 302 from DeSoto CL to SR 309	46,995.34	1,371,689.86
107163 / 799000	State Projects	CON	City of Holly Springs - Holly Springs Primary School	620.73	620.73
<b>County Total</b>				<b>32,213,067.79</b>	
*****	Monroe	*****			
101634 / 1000	Vision 21	ENG	SR 25 FROM US 278 TO NORTH CORP LIMIT OF SMITHVILLE	272.98	1,836,573.71
101635 / 1000	Vision 21	ENG	SR 25 FROM SR 8 TO US 278 AT AMORY	2,418.30	4,732,517.94
101635 / 2000	Vision 21	ENG	SR 25 FR 2.5 MI S. OF BECKER TO US 278	294.43	187,284.00
101635 / 201000	Vision 21	ROW	SR 25 FROM SR 8 TO US 278	35,309.84	17,949,047.91
101635 / 301000	Vision 21	CON	SR 25 FR 2.5 MI S. OF BECKER TO US 278	689,715.20	19,317,260.52
101635 / 302000	Vision 21	CON	SR 25 from 2.5 miles South of Becker to US 278	1,768,462.41	1,768,462.41
101635 / 303000	Vision 21	CON	SR 25 Intersection in Amory	1,304.51	1,304.51
102198 / 201000	State Projects	ROW	US 278 AMORY BY-PASS(RELOCATION 4LN) [\$5M in MDA Funds to be applied]	254,508.91	13,838,563.83
106087 / 101000	Vision 21	ENG	SR 25 Bridge Replacement #134.0	888.96	48,735.71
106516 / 101000	Safety	ENG	304 004U is a railroad crossing located on SR 8 in Prairie, MS	8,896.00	10,000.00
106516 / 301000	Safety	CON	304 004U is a railroad crossing located on SR 8 in Prairie, MS	10,499.60	138,688.29
106589 / 301000	Surface Transportation Progr	CON	Bike & Pedestrian path in Smithville, MS	1,129.83	447,780.78
106602 / 302000	Safety	CON	Upgrade RR Crossings - in Parchman in the City of Amory DOT # 667 394L	1,216.12	263,383.13
106602 / 305000	Safety	CON	Upgrade RR Crossings on Chapman in the City of Amory DOT# 667 396A	1,032.90	133,789.33
106602 / 306000	Safety	CON	Upgrade RR Crossings on Burr in the City of Amory DOT# 667 400M	41,736.90	140,434.02
106602 / 307000	Safety	CON	Upgrade RR Crossings in Old Post Office in the City of Gattman DOT# 667 413N	33,338.31	185,492.58
106606 / 304000	Safety	CON	Upgrade RR Crossings on Gattman Bottom in the City of Gattman DOT#667 414V	47,232.72	166,971.08
106606 / 309000	Safety	CON	Upgrade RR Crossings on SR 382 in the City of Prairie DOT#303 991M	10,048.47	10,048.47
106770 / 301000	Pavement Rehabilitation	CON	US 45A FROM WILSON-HILL LOOP TO SOUTH OF SR 8.	61,489.72	5,266,515.09
106798 / 313000	Safety	CON	Upgrade Railroads-Bigbee - BNSF RR - DOT# 667 389P	31,313.15	122,528.29
107139 / 309100	State Projects	CON	SR 25 Bull Mountain Creek [Bridge # 147.1]	458.76	458.76
107154 / 799000	State Projects	CON	City of Aberdeen - Sidewalk Improvements along Franklin Street, Woodruff Street an	4,992.75	4,992.75
107174 / 301000	Surface Transportation Progr	CON	US 45 from Lowndes CL to just north of SR 25	4,605,203.64	4,605,203.64
<b>County Total</b>				<b>7,611,764.41</b>	

dw\_const\_project\_exps\_by\_county

MS DEPARTMENT OF TRANSPORTATION  
Construction Proj Expenditures by County  
For Fiscal Year: 2016

Project #	Program	Project Type	Project Description	Fiscal Year Expenditures	Total Expenditures
*****	Montgomery	*****			
106598 / 303000	Bridge	CON	Bridge Joint Repair - Montgomery County	202,726.17	365,537.82
106673 / 101000	State Projects	ENG	SR 404 Bridge Replacement on Bridge #s 4.1 & 5.9	294,233.84	404,872.23
106918 / 301100	Bridge	CON	2015 Bridge Preventative Mnse Projects - Joint Repair D2	20.12	20.12
107284 / 101000	State Projects	ENG	I-55 Slide Repair Near Duck Hill	48,832.66	48,832.66
<b>County Total</b>					
*****	Neshoba	*****			
101649 / 1000	Vision 21	ENG	* SR 19 FROM SR 492 TO PHILADELPHIA	123,780.04	1,153,352.71
101649 / 201000	Vision 21	ROW	* SR 19 FROM SR 492 TO PHILADELPHIA	83,532.53	12,476,816.61
102504 / 101000	State Projects	ENG	SR 395 between SR 19 & Winston CL (Bridge #s 1.4 & 2.6)	23,356.01	30,114.59
103896 / 101000	Surface Transportation Progr	ENG	SR 16 FROM SR 15 TO SR 19 [Philadelphia Bypass]	479,775.95	5,165,692.61
106114 / 101000	State Projects	ENG	SR 19 Bridge Replacements [Bridge #s 52.1, 57.6, 52.0, 52.3, 52.4, & 52.5]	96,518.67	144,785.03
106824 / 701000	Urban	CON	Overlay Kosciusko Rd 0.12 miles, Pecan Ave milling & overlay 1.24 miles from Byrd	27,691.72	456,317.21
106824 / 799000	State Projects	CON	City of Philadelphia - Mill & Overlay multiple routes: Kosciusko Rd FA 9587, Pecan A	221.96	2,895.16
106927 / 301000	Pavement Rehabilitation	CON	SR 16 from Leake CL to BIA Road 22	86,692.50	1,116,811.82
<b>County Total</b>					
*****	Newton	*****			
102367 / 101000	Surface Transportation Progr	ENG	US 80 BT NEWTON AND CHUNKY (7BR, 110.8 - 121.4)STP-FY00(001)	58,131.41	340,050.06
102367 / 101100	State Projects	ENG	US 80 BT NEWTON AND CHUNKY (4Bridges, 110.8, 111.7, 114.8, 121.4)	292,143.75	365,777.43
102367 / 102000	State Projects	ENG	US 80 BT NEWTON AND CHUNKY (3 Bridges, 119.2, 119.4, 119.5)	5,138.10	14,091.28
102367 / 302000	Bridge	CON	US 80 between Newton & Chunky (Bridge #s 119.2 & 119.5)	10,407.94	349,374.56
102590 / 1000	Vision 21	ENG	* SR 15 FROM 0.5 MILES N. OF US 80 TO S. END UNION B	20,117.09	527,487.75
104643 / 118000	State Projects	ENG	SR 19 Newton County	923.17	5,035.60
105444 / 301000	Interstate	CON	I-20 Widen Bridge Shoulders - DESIGN BUILD	293.22	9,759,557.02
106187 / 301000	Pavement Rehabilitation	CON	I-20 from 2 Miles East of Chunky River to Lauderdale CL	2,021,030.89	2,044,844.77
106696 / 701000	Surface Transportation Progr	CON	East Central Community College - remove and replace concrete sidewalks around E	13,091.04	92,259.81
106774 / 701000	Urban	CON	Town of Decatur - Preventative maintenance restoration, grind down at curb, overlay	47,198.65	316,528.82
106774 / 799000	State Projects	CON	Town of Decatur - Preventative maintenance restoration, grind down at curb, overlay	483.95	4,104.35
106929 / 301000	Pavement Rehabilitation	CON	SR 883 from US 80 to EOM	9,832.72	383,343.76
107007 / 101000	Surface Transportation Progr	ENG	I-20/SR 15 Interchange Lighting	32,692.49	34,879.79

dw\_const\_project\_exps\_by\_county

MS DEPARTMENT OF TRANSPORTATION  
Construction Proj Expenditures by County  
For Fiscal Year: 2016

Project #	Program	Project Type	Project Description	Fiscal Year Expenditures	Total Expenditures
*****	Newton	*****			
107007 / 301000	Surface Transportation Progr	CON	I-20/SR 15 Interchange Lighting	23,388.30	23,388.30
<b>County Total</b>					
*****	Noxubee	*****			
100487 / 301000	Vision 21	CON	US 45 FROM BROOKSVILLE TO LOWNDES CL (PE 101103) - [for District 1 - 1000	37,823.92	6,835,266.94
105256 / 401000	Safety	CON	Noxubee County BOS - Sidewalks in the Town of Brooksville along portions of Martrir	16,251.65	227,036.56
106604 / 302000	Safety	CON	Upgrade RR Crossings on Buggs Ferry in the City of Macon DOT# 303 932K	13,605.75	17,081.05
106604 / 304000	Safety	CON	Upgrade RR Crossings on Pearl in the City of Macon DOT#303 930W	11,201.56	14,980.00
106982 / 101000	State Projects	ENG	SR 14/145 over Noxubee River [Bridge #164.0] & Hashuqua Creek [Bridge #156.5]	149,000.16	149,000.16
<b>County Total</b>					
*****	Oktoberbeha	*****			
100989 / 1000	Phase II	ROW	US 82 FROM RELOCATED SR 25 TO CLAYTON VI	-17,886.00	3,190,677.40
101815 / 1000	Phase II	ROW	SR 25 FR WINSTON CL TO STARKVILLE BYPASS	-41,785.68	1,579,169.93
104857 / 799000	State Projects	CON	Mississippi State University - South Entrance Loop	40,272.46	97,642.30
104857 / 801000	Special Projects(Demo)	CON	Mississippi State University - South Entrance Loop	2,856,397.73	2,856,397.73
104857 / 801100	Special Projects(Demo)	CON	MSU South Entrance	259,365.21	259,365.21
104857 / 811000	Special Projects(Demo)	ENG	Mississippi State University - South Entrance Loop	4,016.33	1,369,332.81
104857 / 821000	Special Projects(Demo)	ROW	MSU South Entrance - MSU Intramural Office South Campus	217,018.46	269,796.11
104857 / 822000	Special Projects(Demo)	ROW	MSU South Entrance Utility Relocations	121,244.14	121,244.14
105249 / 170000	State Projects	ENG	Game Day Event Management Study for MSU and Starkville	8,951.60	8,951.60
105527 / 701000	Surface Transportation Progr	CON	City of Starkville - Lynn Lane Multi-use Path - Construction of a multi-use path from I	1,135,696.46	1,259,499.74
105527 / 799000	State Projects	CON	City of Starkville - Lynn Lane Pedestrian/Bike Path. Approximately 15,000 LF origin€	10,604.17	26,791.17
106662 / 799000	State Projects	ENG	Mississippi State University - Blackjack Road Fence Project - construct 1408 feet of	3,450.03	3,580.60
106863 / 101000	Safety	ENG	MS 12 (Old Hwy 12 to Russell St)	91,097.25	129,757.17
106863 / 102000	Surface Transportation Progr	ENG	MS 12 (Old Hwy 12 to Russell St)	348,321.11	348,321.11
106909 / 799000	State Projects	ENG	MSU - Construct pedestrian facilities along Russell St. from Lampkin St. to Highway	11,477.65	24,651.46
106954 / 101000	Safety	CON	Hwy 12 @ Russell Street in Starkville	58,367.99	113,506.09
106954 / 301000	Safety	CON	Hwy 12 @ Russell Street in Starkville	396,196.79	396,196.79
107090 / 301000	Surface Transportation Progr	CON	SR 25 from near St Mark Dr to beginning conc	3,941,227.46	3,941,227.46
107116 / 799000	State Projects	CON	City of Starkville - Louisville Street Multi Use Path - construction of a multi-use path 1	13,542.94	13,542.94
107158 / 711000	Surface Transportation Progr	ENG	City of Starkville Highway 12 Blvd Study	37,935.77	37,935.77

dw\_const\_project\_exps\_by\_county

MS DEPARTMENT OF TRANSPORTATION  
Construction Proj Expenditures by County  
For Fiscal Year: 2016

Requester: MHAYDEN  
Report ID: DR000151

Project #	Program	Project Type	Project Description	Fiscal Year Expenditures	Total Expenditures
*****	<b>Oktibbeha</b>	*****			
107158 / 799000	State Projects	ENG	City of Starkville Highway 12 Blvd Studv	4,761.28	4,761.28
107202 / 101000	State Projects	ENG	HWY 12 from Spring Street to Russell	8,736.35	8,736.35
<b>County Total</b>				<b>9,509,009.50</b>	
*****	<b>Panola</b>	*****			
101643 / 1000	Vision 21	ENG	* SR 6 FROM 5.15 MILES WEST OF I-55 TO 3.11 MILES EAST OF I-55	8,423.97	105,700.67
101643 / 305000	Vision 21	CON	SR 6/I-55 existing interchange	23,486.52	3,570,509.78
101643 / 306000	State Projects	CON	MastArm Upgrade to the Signal Located at 278/Walmart Drive	-1,038.65	103,717.24
102098 / 101000	National Highway System(NH	ENG	I-55 TRUCK SCALES IN PANOLA/TATE COUNTIES (NORTH & SOUTH)	19,032.96	354,892.10
102098 / 201000	National Highway System(NH	ROW	I55 CONSTRUCT TRUCK SCALES IN PANOLA/TATE COUNTIES (NORTH & SOU	86,383.21	761,888.22
103164 / 101000	Vision 21	ENG	SR 6 OVER TALLAHATCHIE RIVER & RELIEF [BRIDGE # 44.3]	112,749.22	700,872.99
103164 / 101100	State Projects	ENG	SR 6 OVER TALLAHATCHIE RIVER & RELIEF	509,218.09	761,092.25
103164 / 201000	State Projects	ROW	SR 6 OVER TALLAHATCHIE RIVER& RELIEF [BRIDGE #s 44.3 & 44.7]	2,410,555.90	2,865,350.45
103164 / 302000	State Projects	CON	SR 6 repair the Tallahatchie River Bridge and Relief Bridge (44.7)	844,422.55	844,422.55
103324 / 101000	Bridge	ENG	SR 315 FROM TUNICA CL-5 MILES EAST OF BRIDGE # 19.2 @ INDIAN CREEK	191.52	505,446.61
103324 / 301000	Vision 21	CON	SR 315 : 3.3 miles East of Quitman CL at Bridge # 19.2 @ Indian Creek.	2,470,763.05	2,955,396.79
103333 / 101000	Bridge	ENG	US 51 FR POPE TO COURTLAND BR. NOS. 242.9 & 243.2.	155,950.14	437,740.90
104524 / 301000	Pavement Rehabilitation	CON	I-55 FROM THE YALOBUSHA COUNTY LINE TO SR 6. 2011 IMD \$2M	4,205.64	11,116,617.52
106376 / 701000	Surface Transportation Progr	CON	City of Batesville Downtown Square	351,660.24	351,660.24
106376 / 799000	State Projects	CON	City of Batesville Downtown Square	2,016.04	4,931.09
106864 / 101000	Safety	ENG	US 278/MS 6 (Johnson St to Medical Center Drive)	9,715.99	108,076.72
106967 / 101000	State Projects	ENG	SR 310 Bridge Replacment over Mattie Creek [Bridge # 33.2] and Nelson Creek [Bri	97,518.40	134,088.81
107089 / 301000	State Projects	CON	SR 315 From End of 4-Lane Section (Sardis) to 350 ft West of US 51 [305912]	789,379.63	789,379.63
107139 / 306000	State Projects	CON	SR 3 Fowler Creek [Bridge # 174.0]	215,714.44	215,714.44
<b>County Total</b>				<b>8,110,348.86</b>	
*****	<b>Pearl_River</b>	*****			
100744 / 1000	State Projects	ENG	SR 43 BT PICAYUNE & HENLEYFIELD ROW&CONS 102186	70,658.83	1,056,953.64
102186 / 201000	Surface Transportation Progr	ROW	SR 43 BTW PICAYUNE AND HENLEYFIELD. PE 100744	156,896.89	2,687,749.20
102186 / 201500	State Projects	ROW	SR 43 BTW PICAYUNE AND HENLEYFIELD	4,459.86	4,459.86
102246 / 101000	State Projects	ENG	US 11 FROM I 59 TO MILL CREEK	207,308.34	1,185,806.00
102246 / 102000	Bridge	ENG	US 11 Replace Bridge #11.3 at Hobolochitto Creek in Picayune	119,067.28	316,291.32
<b>County Total</b>					
dw_const_project_exps_by_county					

MS DEPARTMENT OF TRANSPORTATION  
Construction Proj Expenditures by County  
For Fiscal Year: 2016

Requester: MHAYDEN  
Report ID: DR000151

Project #	Program	Project Type	Project Description	Fiscal Year Expenditures	Total Expenditures
*****	<b>Pearl_River</b>	*****			
102246 / 201000	Surface Transportation Progr	ROW	US 11 FROM HOBLOCHITTO CREEK TO HIDE-A-WAY LAKE ROAD PE 100757	495.00	392,357.68
102246 / 204000	Surface Transportation Progr	ROW	US 11 FROM HOBLOCHITTO CREEK TO HIDE-A-WAY LAKE ROAD	224,135.35	4,436,010.83
105425 / 302000	Vision 21	CON	SR 607 FROM NASA TO I-59 Pearl River County	2,422,983.79	5,200,514.54
105425 / 303000	Vision 21	CON	SR 607 FROM NASA TO I-59 - Phase C Oversight - State Funds	690.36	8,038.88
106442 / 701000	Surface Transportation Progr	CON	City of Picayune Downtown beautification including landscaping, lighting, benches, v	15,929.28	133,278.70
106594 / 301000	Interstate	CON	I-59 Design Build Bridge Widening	124,733.40	2,493,100.81
106709 / 701000	Surface Transportation Progr	CON	Pearl River Community College - Existing asphalt roadway facilities and concrete sit	360,094.15	360,094.15
106711 / 401000	Safety	CON	City of Picayune-West Side Elementary-Sidewalk along 6th AVE from Approximately	96,876.17	96,876.17
106711 / 799000	State Projects	CON	City of Picayune-West Side Elementary-Sidewalk along 6th AVE from Approximately	282.19	4,542.08
106715 / 701000	Urban	CON	City of Picayune-Mill and Overlay of Memorial Boulevard and Install Roadway Lightir	307,538.54	307,538.54
106715 / 799000	State Projects	CON	City of Picayune-Mill and Overlay of Memorial Boulevard and Install Roadway Lightir	1,164.81	1,847.16
106907 / 799000	State Projects	CON	City of Picayune - Greenspace Park Enhancement project in the Historic District alor	2,680.11	4,506.13
106973 / 101000	State Projects	ENG	SR 43 Bridge Replacement ovr Hogpen Branch [Bridge #33.0]	115,661.80	176,840.08
<b>County Total</b>				<b>4,231,656.15</b>	
*****	<b>Perry</b>	*****			
101650 / 2000	Vision 21	ROW	SR 15 FROM RAMSEY TO 1.3 MILES NORTH OF STONE COUNTY LINE	-21,057.00	202,643.91
104484 / 301000	Vision 21	CON	SR 42 [Bridge #s 88.1, 90.0 & 90.1]	265,095.30	309,614.29
106459 / 701000	Surface Transportation Progr	CON	Town of Richton pedestrian trails in downtown Richton	476,869.20	476,869.20
106459 / 799000	State Projects	CON	Town of Richton pedestrian trails in downtown Richton	868.48	8,187.43
106768 / 108000	Safety	ENG	GT-064 Upgrade Railroad Crossings - SR 29 near New Augusta DOT#917588J (95	117.35	117.35
106791 / 301000	Bridge	CON	SR 29 @ Leaf River [Bridge # 35.0]	302,562.21	302,562.21
106949 / 301000	Pavement Rehabilitation	CON	US 98 from Greene CL West 6.566 miles	3,807,767.90	3,814,444.30
107008 / 101000	State Projects	ENG	SR 42 over Tallahalla Creek [Bridge #70.4]	102,702.06	102,702.06
<b>County Total</b>				<b>4,934,925.50</b>	
*****	<b>Pike</b>	*****			
100806 / 201000	Surface Transportation Progr	ROW	RECONSTRUCT US 98 BT URBAN LIMITS OF McCOMB TO WALTHALL COUNTY	-3,469.00	4,451,854.51
104525 / 301000	Pavement Rehabilitation	CON	I-55 FROM THE LOUISIANA STATE LINE TO SR 568. [10-13 O&M GP PG I-6]	37.07	7,163,129.61
105444 / 103000	Interstate	ENG	I-55 Widen Bridge Shoulders - DESIGN BUILD	7,292.18	217,535.56
105444 / 303000	Interstate	CON	I-55 Widen Bridge Shoulders - DESIGN BUILD	2,670.22	8,103,639.35
105531 / 101000	State Projects	ENG	SR 570 @ I-55 in McComb	6,477.57	304,103.40
dw_const_project_exps_by_county					

MS DEPARTMENT OF TRANSPORTATION  
Construction Proj Expenditures by County  
For Fiscal Year: 2016

Project #	Program	Project Type	Project Description	Fiscal Year Expenditures	Total Expenditures
*****	Pike	*****			
105618 / 101000	State Projects	ENG	I-55 FROM SR 568 TO US 98 W (SUMMIT) - PE	221,709.81	384,331.85
106190 / 101000	State Projects	ENG	US 98 Rehabilitate Bridge @ CNIC RR [#78.3]	28,293.33	210,400.45
106404 / 201000	National Highway System(NH	ROW	SR 570 @ I-55 in McComb	8,775.00	133,611.54
106591 / 701000	Surface Transportation Progr.	CON	City of McComb - Railroad Museum Improvement including canopy installation, brick	433,588.02	474,238.77
106591 / 799000	State Projects	CON	City of McComb - Railroad Museum Improvement including canopy installation, brick	2,171.07	6,451.16
106605 / 301000	Safety	CON	Upgrade RR Crossings at Airport in the City of Fernwood DOT#300 112C	55,783.71	154,905.12
106668 / 302000	Emergency Relief	CON	Hurricane Isaac I-55 Fence Repair	950.38	97,529.97
106671 / 799000	State Projects	CON	Pike County - Multi-Purpose Rec Trail - between the City of Magnolia and the City of	3,996.05	8,949.41
106701 / 701000	Urban	CON	City of McComb-Mill & Overlay Pearl River Ave from Argyle Street to Locust Street	316,688.51	316,797.52
106701 / 799000	State Projects	CON	City of McComb-Mill & Overlay on Deleware Avenue from Choctaw Drive to Veterans	3,467.27	9,189.39
106965 / 101000	Safety	ENG	MS 570 from I-55 to US 51	72,512.73	85,492.28
106972 / 101000	State Projects	ENG	US 51 Bridge Replacement over Unnamed Stream [Bridge #12.1]	175,670.20	225,798.49
107132 / 799000	State Projects	CON	Town of Summit - Sidewalk Improvements including rehabilitation of sidewalks along	6,098.01	6,098.01
107182 / 301000	Pavement Rehabilitation	CON	US 98 (Pressley Blvd) from RR Bridge East 3.2 miles to the end of the 5-Lane in Mc	18,644.00	18,644.00
<b>County Total</b>				<b>1,361,356.13</b>	

*****	Pontotoc	*****			
100078 / 105000	Vision 21	ENG	MS 6 FR MS 342 TO LEE COUNTY LINE	20.00	209,580.63
100078 / 305000	Vision 21	CON	* MS 6 FR MS 342 TO LEE C.L. [EARMARK] [I-21]	60,695.00	9,559,962.28
102607 / 101000	Vision 21	ENG	SR 15 APD CORRIV" TO UNION CL	318,965.46	2,991,006.75
102607 / 105000	State Projects	ENG	SR 15 Access Road	111,021.84	113,020.75
102607 / 201000	Vision 21	ROW	SR 15 FROM APD CORRIV" [SR 6] TO UNION CL [I-21]	705,962.82	15,034,719.70
102607 / 301000	Vision 21	CON	SR 15 APD SR 6 to the Union CL	2,399,509.75	2,399,509.75
102607 / 305000	State Projects	CON	SR 15 Relocate QT Todd Rd @ Ashley	54,964.15	54,964.15
104643 / 120000	State Projects	ENG	SR 9 - Pontotoc/Union Counties	10,357.04	14,931.03
105094 / 101000	Vision 21	ENG	SR 9 from Pontotoc to US 78 at Sherman	60.42	3,096,411.05
105094 / 201000	Vision 21	ENG	SR 9 from Pontotoc to US 78 at Sherman-Escrow only	-8,700.00	10,794,994.52
106858 / 101000	Safety	ENG	MS 9 @ MS 341	91,608.87	95,787.97
106974 / 101000	State Projects	ENG	SR 342 Bridge Replacement over Donaldson Creek [Bridge #0.2]	72,166.78	173,478.56
107048 / 301000	State Projects	CON	SR 345 from S of Center Hill Rd to SR 15 [305909]	484,693.76	484,693.76
<b>County Total</b>				<b>4,301,325.89</b>	

dw\_const\_project\_exps\_by\_county

MS DEPARTMENT OF TRANSPORTATION  
Construction Proj Expenditures by County  
For Fiscal Year: 2016

Project #	Program	Project Type	Project Description	Fiscal Year Expenditures	Total Expenditures
*****	Prentiss	*****			
100153 / 1000	Bridge	ENG	SR 145 BTW BALDWIN & BOONEVILLE (REPLACE	1,219.15	499,402.30
100153 / 101000	State Projects	ENG	SR 145 BTW BALDWIN & BOONEVILLE (REPLACE	226,704.46	1,104,511.81
100153 / 103000	Bridge	ENG	SR 145 BTW BALDWIN & BOONEVILLE (REPLACE	85,321.29	85,321.29
100153 / 201000	Vision 21	ROW	SR 145 BETWEEN BALDWIN & BOONEVILLE BRIDGES # 249.1, # 257.5, # 248.1	360,275.66	360,275.66
106007 / 401000	Safety	CON	City of Baldwin - Repair and construct sidewalks along Main Street from Cemetery to	543.19	200,029.52
106906 / 799000	State Projects	CON	Northeast MS Community College - Pedestrian improvements along Cunningham Bo	10,244.12	14,797.98
106990 / 101000	Safety	ENG	US 45 @ Ripley Road	58,677.91	63,136.37
107125 / 799000	State Projects	CON	City of Booneville - Downtown Pedestrian Intersection Improvements - improve pede	3,829.60	3,829.60
<b>County Total</b>				<b>746,815.38</b>	

*****	Quitman	*****			
102624 / 101000	Bridge	ENG	SR 6 Replace 9 Bridges from SR 316 to Panola CL	418,104.84	1,170,369.23
102624 / 201000	State Projects	ROW	SR 6 Between Marks and Panola CL [Bridge #s 35.0, 35.6, 36.8 & 37.8]	42,624.35	65,999.74
102624 / 202000	State Projects	ROW	SR 6 through Marks [Bridge # 29.7]	28,807.63	49,493.04
102624 / 301000	Vision 21	CON	SR 6 between Marks & Panola CL (Bridge #s 35.0, 35.6, 36.8 & 37.8)	4,783,157.58	4,783,157.58
102624 / 302000	Bridge	CON	SR 6 through Marks (Bridge # 29.7)	869,006.42	869,006.42
102625 / 1000	Bridge	ENG	SR 6 Replace 3 Bridges from Coahoma	141.82	379,944.07
102625 / 101000	Bridge	ENG	SR 6 Replace 4 Bridges from Coahoma	24,320.69	852,047.02
102625 / 201000	Vision 21	ROW	SR 6 Replace 4 Bridges from Coahoma CL to SR 316 (BRIDGE #s 22.3, 22.5, 27.9, 2	227.53	430,459.55
102625 / 301000	State Projects	CON	SR 6 Replace four (4) Bridges from Coahoma CL to SR 316 [Bridge #s 22.3, 22.5, 2	2,235,347.36	2,235,347.36
102733 / 102000	Vision 21	ENG	SR 6 FROM QUITMAN COUNTY LINE TO PANOLA COUNTY LINE	39,283.55	648,759.15
103319 / 301000	Vision 21	CON	SR 315 between the Panola CL and the Tunical CL at Pompey Ditch [Bridge # 13.2]	1,276,823.53	1,972,762.47
107365 / 799000	State Projects	CON	Quitman County BOS - Amtrak Station - construction of a platform and paved area t	185.82	185.82
<b>County Total</b>				<b>9,718,031.12</b>	

*****	Rankin	*****			
100550 / 799000	State Projects	CON	PIRATE'S COVE	492.15	671.16
100551 / 2000	Special Projects(Demo)	ENG	ACCESS ROAD BETWEEN I-55 & SR 475 [PE FOR NEW CONSTRUCTION] RAN	444.95	4,142,138.11
100551 / 106000	Special Projects(Demo)	ENG	ACCESS RD BT I-55 IN JACKSON TO SR 475	9,202.04	9,202.04
100579 / 1000	State Projects	ENG	SR 471 FROM US 80 TO SR 25	24,842.99	4,114,835.84
100579 / 101000	Surface Transportation Progr	ENG	SR 471 from US 80 to North of Hillcrest Drive	6,858.94	1,636,030.50
100579 / 102000	State Projects	ENG	SR 471 from Hillcrest Drive to SR 25	2,053.16	367,716.58

dw\_const\_project\_exps\_by\_county

**MS DEPARTMENT OF TRANSPORTATION**  
**Construction Proj Expenditures by County**  
**For Fiscal Year: 2016**

Requester: MHAYDEN  
 Report ID: DR000151

Page 40 of 58  
 11/28/2016 11:39:34 am

Project #	Program	Project Type	Project Description	Fiscal Year Expenditures	Total Expenditures
*****	Rankin	*****			
100579 / 103000	State Projects	ENG	SR 471 & US 80 Intersection turn lane	11,066.76	11,066.76
100579 / 201000	Surface Transportation Progr	ROW	SR 471 FROM US 80 TO Just North of HILLCREST DRIVE (CONST 5 LN)[ sta 17	795,074.92	15,363,792.60
100579 / 301000	Surface Transportation Progr	CON	SR 471 from US 80 to Grants Ferry Road (CONST 5 LN)	22,179,612.12	29,314,009.91
100579 / 301100	State Projects	CON	SR 471 from US 80 to Grants Ferry Road (CONST 5 LN).	69,070.68	69,070.68
100588 / 201000	Safety	ROW	SR 43 FM CROSSROADS TO I-20 (REALIGN - 3R)	76,879.39	3,257,866.07
100588 / 301000	Safety	CON	SR 43 FM CROSSROADS TO I-20 (REALIGN - 3R)	2,361,372.58	11,462,947.66
100615 / 1000	Surface Transportation Progr	ENG	US 80 BT BRANDON AND MORTON-PE FOR BR RE	19,277.93	1,398,618.99
100615 / 201000	Bridge	ROW	US 80 BT BRANDON AND SCOTT CL ( 7 BR, 60.8-72.9)	568.47	1,371,525.75
100615 / 301000	Vision 21	CON	US 80 BT BRANDON AND SCOTT CL ( 6 BR, 66.9-72.9)	100,794.58	13,574,231.46
102046 / 101000	Surface Transportation Progr	ENG	SHORT RANGE STUDY AND PE FROM US 49 FM FLORENCE TO SCALE AREA [	1,214,021.72	6,121,377.22
102046 / 102000	State Projects	ENG	US 49 FM FLORENCE TO SCALE AREA	21,296.81	129,384.72
102046 / 201000	National Highway System(NH	ROW	US 49 BETWEEN STEEN CREEK SOUTH OF FLORENCE AND GUNTER ROAD [	44,126.64	3,769,514.00
102046 / 202000	Vision 21	ROW	* US 49 FROM GUNTER ROAD NORTH TO STATION 813+20	52,126.78	7,927,426.36
102046 / 203000	Vision 21	ROW	* US 49 FROM STATION 813+20 TO 1000 FT NORTH OF RICHLAND CREEK (SC/	72.46	15,603,252.11
102046 / 204000	Vision 21	ROW	US 49 FM FLORENCE TO SCALE AREA	3,722,362.23	6,752,837.73
102170 / 301000	Vision 21	CON	I 20 FROM SR 468 TO GREENFIELD/CROSSGATES IN BRANDON (ADD 2 LANE[	4,037.48	36,276,209.19
103215 / 101000	Special Projects(Demo)	ENG	E Metro Corridor Fm I 20 to Sr 25 PE - Demo MS015	15,502.92	1,897,377.89
103215 / 102000	Special Projects(Demo)	ENG	E Metro Corridor Fm I 20 to SR 25	93,448.07	93,448.07
103215 / 201000	Special Projects(Demo)	ROW	E Metro Corridor Fm I 20 to Sr 25 --Construct East Metropolitan Corridor linking I-20	54.72	291,519.73
103215 / 799002	State Projects		East Metro Corridor Commission - South Connector Road to El Dorado/Cooper Roa	53,803.65	55,234.55
103215 / 799003	State Projects		East Metro Corridor Commission - El Dorado Road South to South Connector Road.	482.71	482.71
103215 / 802000	Special Projects(Demo)	CON	East Metro Corridor Commission - El Dorado/Cooper Road Connector to Old Brandc	292,029.87	292,029.87
103215 / 822000	Special Projects(Demo)	ROW	EMCC - ROW Services from El Dorado / Cooper Road Connector to Old Brandc	5,589.94	31,708.49
103215 / 823000	Special Projects(Demo)	ROW	E Metro Corridor Fm I 20 to Sr 25 Phase 3 and Phase 4	19,199.74	19,199.74
103408 / 101000	Surface Transportation Progr	ENG	SR 468 FM 2.6 MI N OF US 80 TO SR 475 (FLOWOOD) (HB 1449)	322.37	883,134.48
103408 / 301000	Surface Transportation Progr	CON	SR 468 FM 2.6 MI N OF US 80 TO SR 475	4,182,287.36	14,792,190.35
103408 / 301100	State Projects	CON	SR 468 FM 2.6 MI N OF US 80 TO SR 475 (CE&I)	508,175.65	1,946,469.89
103408 / 301200	Surface Transportation Progr	CON	SR 468 FM 2.6 MI N OF US 80 TO RIVER OAK (for Utility Items paid by City)	-540.00	466,078.56
103421 / 206000	Surface Transportation Progr	ROW	STATEWIDE WETLANDS BANK - LUCKNEY PLOT	47,332.94	14,389,843.44
103421 / 206100	State Projects	ROW	STATEWIDE WETLANDS BANK	15,001.28	15,001.28
104101 / 101000	Vision 21	ENG	SR 25 FR SR 475 TO SR 471 (ADD 2 LANES)	380,172.18	2,862,831.41
104101 / 101100	Vision 21	ENG	SR 25 FR SR 475 TO SR 471 (ADD 2 LANES)	1,371.68	78,190.73
104101 / 102000	State Projects	ENG	SR 25 FR SR 475 TO SR 471 New Signal Design	16,089.04	27,472.04

dw\_const\_project\_exps\_by\_county

**MS DEPARTMENT OF TRANSPORTATION**  
**Construction Proj Expenditures by County**  
**For Fiscal Year: 2016**

Requester: MHAYDEN  
 Report ID: DR000151

Page 41 of 58  
 11/28/2016 11:39:34 am

Project #	Program	Project Type	Project Description	Fiscal Year Expenditures	Total Expenditures
*****	Rankin	*****			
104101 / 103000	State Projects	ENG	SR 25 Frontage Road	5,372.83	5,372.83
104101 / 201000	State Projects	ROW	SR 25 FR SR 475 TO GRANTS FERRY (ADD 2 LANES)	282,434.93	1,806,997.36
104101 / 301000	Special Projects(Demo)	CON	SR 25 from SR 475 to Grants Ferry (ADD 2 LANES)	15,253,210.55	15,253,210.55
104422 / 701000	Surface Transportation Progr	CON	City of Pearl - SR 477 FR US 80 TO SR 25 (HB 1449-WRP)	3,292,367.89	8,503,320.61
104422 / 799000	State Projects		City of Pearl - SR 477 FR US 80 TO SR 25 (HB 1449-WRP)	18,951.88	25,654.50
104626 / 799000	State Projects		Rankin County Board of Supervisors - Old Fannin Road between Spillway Road and	55.29	7,241.98
104626 / 801000	Special Projects(Demo)	CON	Rankin County Board of Supervisors - Old Fannin Road between Spillway Road and	254,684.05	8,010,689.90
105068 / 799000	State Projects		Pearl-Richland Intermodal Connector-S 49 to Pearson Rd. ( PE for Environmental	17,436.51	24,856.28
105068 / 812000	Special Projects(Demo)	ENG	Pearl-Richland Intermodal Connector Cont - Preliminary Engineering for Design	75,418.48	875,993.42
105068 / 820000	Special Projects(Demo)	ROW	Pearl-Richland Intermodal Connector-US 49 TO PEARSON ROAD	2,400,000.00	2,844,278.67
105165 / 701000	Urban	CON	City of Florence- Reconsturct Williams Road from Highway 468 to Florence City Lir	673,535.50	673,840.84
105165 / 799000	State Projects		City of Florence- Reconsturct Williams Road from Highway 468 to Florence City Lir	226.29	471.96
105274 / 799000	State Projects		City of Richland - Highway 149 @ Conway Slough, relocate Riverview Drive to a allo	2,737.67	3,309.99
105274 / 811000	Special Projects(Demo)	ENG	City of Richland - Highway 149 Overpass improvements and upgrade/highway 149 ir	55,870.27	241,662.89
105458 / 301000	Pavement Rehabilitation	CON	US 80 FR 0.1 MI E OF SR 18 TO SCOTT CL	226.29	3,875,072.30
105536 / 101000	Safety	ENG	I-20 West Brandon Interchange in Rankin	23,850.21	768,802.72
105536 / 201000	Safety	ROW	I-20 West Brandon Interchange in Rankin County, relocation of on-ramp.	138,044.36	3,452,021.91
105536 / 301000	Safety	CON	I-20 West Brandon Interchange/relocation of on-ramp	5,873,803.76	10,569,330.59
105536 / 302000	State Projects	CON	I-20 West Brandon Interchange/Pile encasement repairs	55,032.23	317,824.03
105555 / 799000	State Projects		City of Brandon - Construct East Brandon By-Pass Road between Hwy 80 and Hwy	1,593.85	1,593.85
105555 / 811000	Special Projects(Demo)	ENG	City of Brandon - Construct East Brandon By-Pass Road between Hwy 80 and Hwy	1,261.83	94,414.38
105617 / 101000	Pavement Rehabilitation	ENG	I-20 FROM EAST BRANDON TO SCOTT CL	61,770.44	81,428.03
105617 / 301000	Pavement Rehabilitation	CON	I-20 from East Brandon to Scott CL	32,612.38	32,612.38
105715 / 701000	Urban	CON	Town of Pelahatchie - Overlay Brooks Ave from MS Hwy 43 to US Hwy 80.	3,106.77	391,490.46
105863 / 401000	Safety	CON	Town of Pelahatchie - Removal of existing sections of sidewalks and placing sidewal	100,303.21	100,397.66
105863 / 799000	State Projects		Town of Pelahatchie - Sidewalk improvements along College Street, Jackson Avenu	1,343.89	2,396.05
106122 / 701000	Surface Transportation Progr	CON	City of Pearl - Landscape and irrigation of US Hwy 80 from Childre Road to Bierdem	263,534.24	267,006.60
106122 / 799000	State Projects		City of Pearl-Landscaping along Hwy 80 [10-13 ENHN GP PG I-5]	448.87	1,317.57
106341 / 701000	Surface Transportation Progr	CON	City of Brandon - addition of decorative LED lighting along US Hwy 80 and College	7,160.01	320,929.25
106347 / 701000	Surface Transportation Progr	CON	City of Flowood - Wirtz Road Bike Trail - construction of a new asphalt paved multi-u	456,493.72	456,493.72
106347 / 799000	State Projects		City of Flowood Wirtz Road Bike Trail project	4,678.11	14,568.38
106388 / 303000	Pavement Rehabilitation	CON	I-20 from Pearl River to 1800 Ft East of Pearl River WB Lanes	20,941.15	20,941.15
106393 / 101000	State Projects	ENG	I-20 FM CROSSGATES TO EAST BRANDON	1,374.88	1,374.88

dw\_const\_project\_exps\_by\_county

Project #	Program	Project Type	Project Description	Fiscal Year Expenditures	Total Expenditures
*****	Rankin	*****			
106633 / 101000	Safety	ENG	SR 25 from SR 475 to SR 471	293.95	91,016.69
106780 / 302000	Safety	CON	I-20 from Crossgates Blvd to 1 mile West of Guide-Shiloh Rd and 0.75 miles East of	502,226.28	1,527,882.80
106817 / 701000	Urban	CON	City of Pearl - Installation of traffic signals at the intersections of US Highway 80 & F	307,947.67	365,799.87
106817 / 799000	State Projects		City of Pearl - Old Brandon Road Signals at HWY 80 and at Pearson Road	871.29	2,834.78
106826 / 799000	State Projects		City of Brandon - Downtown HWY 80 replacing & expanding of a box culvert near Lo	18,761.35	36,128.37
106847 / 799000	State Projects		City of Florence - Erlich Road Bike Lane Project	2,181.21	2,181.21
106859 / 302000	Safety	CON	Intersection Collision Warning System - US 49 at Muse Road and US 49 at RT Bradi	130,209.82	216,144.57
106860 / 102000	Safety	ENG	MS 25 MastArm Replacements - MS 25 at Treetops Boulevard, MS 25 at River Oak	379.62	23,183.73
106860 / 302000	Safety	CON	MS 25 MastArm Replacements - MS 25 at Treetops Boulevard, MS 25 at River Oak	151,498.45	154,237.78
106862 / 799000	State Projects		City of Brandon - Downtown Connectivity Bike Route to include striping, signage, and	1,081.75	3,137.90
106870 / 301000	Safety	CON	Install an Roadway Weather Information System (RWIS) on I-55 SB to I-20 EB Flyov	101,064.16	198,303.04
106880 / 701000	Urban	CON	City of Brandon - Resurfacing Project Sunset Drive from Overby Street to Louis Wils	101,008.68	101,008.68
106880 / 799000	State Projects		City of Brandon - Resurfacing Project Sunset Drive from Overby Street to Louis Wils	1,102.95	3,033.63
106914 / 101000	Bridge	ENG	SR 475 @ Hog Creek	551.44	8,287.50
106914 / 301000	Bridge	CON	SR 475 0.1 mile South of SR 25 in Flowwood @ Hog Creek	613,758.09	613,758.09
106979 / 101000	State Projects	ENG	SR 18 over Dabbs Creek [Bridge #83.4]	65,531.86	65,531.86
107088 / 302000	Surface Transportation Progr	CON	SR 25 from SR 43 to Scott CL	2,352,066.02	2,352,066.02
<b>County Total</b>				<b>70,076,396.83</b>	
*****	Scott	*****			
102362 / 201000	Bridge	ROW	SR 501 REPLACE BR. AT LEAF RIVER (18.7 )	275.60	115,809.55
102362 / 301000	Vision 21	CON	SR 501 @ Leaf River [Bridge # 18.7]	1,627,123.26	2,263,544.29
104211 / 101000	Bridge	ENG	SR 35 between Harpersville & Leake County Line BR #121.9 - General Obligation Bo	825.65	293,343.08
104211 / 301000	Vision 21	CON	SR 35 between Harpersville & Leake CL [Bridge # 121.9]	1,003,053.88	1,008,906.37
106926 / 301000	Pavement Rehabilitation	CON	US 80 from 2.412 miles E of 3-LN to W of Forest	1,494,924.84	1,497,772.16
107088 / 303000	Surface Transportation Progr	CON	SR 25 from Rankin CL to Leake CL	1,338,708.33	1,338,708.33
<b>County Total</b>				<b>5,464,911.56</b>	
*****	Sharkey	*****			
105836 / 101000	Bridge	ENG	SR 16 BRIDGE REPLACEMENT #14.4	144,178.16	403,039.94
105836 / 201000	Vision 21	ROW	SR 16 Bridge Replacement [Bridge #14.4]	28,926.93	66,382.05
106446 / 102000	State Projects	ENG	SR 14 from Issaquena CL to SR 826	34,161.27	64,011.10
<b>County Total</b>					
					dw_const_project_exps_by_county

Project #	Program	Project Type	Project Description	Fiscal Year Expenditures	Total Expenditures
*****	Sharkey	*****			
106446 / 202000	State Projects	ROW	SR 14 from Issaquena CL to SR 826	206,652.14	206,652.14
106687 / 101000	State Projects	ENG	SR 826 FROM SR 14 TO US 61	16,503.12	114,736.50
106687 / 102000	Surface Transportation Progr	ENG	SR 826 AT INTERSECTIONS SR 14 TO US 61	5,300.60	120,255.61
106867 / 799000	State Projects		Sharkey County BOS - Pedestrian Path at the Anguilla School Public Park located b	1,147.44	2,780.23
107210 / 101000	State Projects	ENG	Theodore Roosevelt/Holt Collier Visitor	51,084.48	51,084.48
<b>County Total</b>				<b>487,954.14</b>	
*****	Simpson	*****			
100881 / 101100	State Projects	ENG	SR 28 at Strong River, Big Creek, and Quinn Creek/Bridge Hydraulic Recommendati	117,954.26	259,106.85
101838 / 101000	State Projects	ENG	SR 149 four (4) bridges between SR 13 & US 49 - 128.2, 128.6, 131.7, 131.4.	129,080.78	668,553.84
106698 / 301000	Pavement Rehabilitation	CON	US 49 FROM SR 149 SOUTH IN MAGEE NORTH 10.235 MILES TO SR 149 SOUT	18,064.96	2,384,956.19
106740 / 701000	Urban	CON	City of Magee- US HWY 49 Frontage Rd from 4th Avenue to Main Avenue South	239,140.10	300,206.09
106740 / 799000	State Projects		City of Magee- US Hwy 49 Frontage Rd from 4th Avenue to Main Avenue South	9,837.44	17,498.28
106883 / 301000	Surface Transportation Progr	CON	US 49 from Mendenhall to D'Lo	248,209.27	2,656,718.43
106891 / 799000	State Projects		City of Mendenhall - Landscaping	7,036.62	11,649.48
106918 / 305200	Bridge	CON	2015 Bridge Preventative Mnse Projects - Joint Repair - District 7 on US 49	211,672.06	211,672.06
106971 / 101000	State Projects	ENG	SR 28 Bridge Replacement over Tanyard Creek [Bridge # 77.6]	86,344.42	109,800.44
107139 / 111000	State Projects	ENG	SR 28 over the Strong River [Bridge #73.6]	30,597.82	30,597.82
<b>County Total</b>				<b>1,097,937.73</b>	
*****	Smith	*****			
106078 / 101000	State Projects	ENG	Intersection of SR 28 at SR 37 in Taylorsville.	189,630.19	943,723.34
106576 / 799000	State Projects		Town of Taylorsville - Bicycle & Pedestrian path in the downtown area adjacent to an	6,339.41	17,473.26
107178 / 101000	State Projects	ENG	SR 28 at Leaf River [Bridge # 116.3]	11,136.33	11,136.33
<b>County Total</b>				<b>207,105.93</b>	
*****	Stone	*****			
106235 / 301000	Safety	CON	US 49 @ Hall Street, Magnolia Dr. and Wal-Mart Dr.	28,018.74	1,453,669.01
106728 / 323000	Safety	CON	KCS Railroad Projects - Pine Avenue - 305246T	100.23	157.44
106898 / 799000	State Projects		MS Gulf Coast Community College - Construction of a 1/4 mile walking trail to conn	940.73	1,396.38



MS DEPARTMENT OF TRANSPORTATION  
Construction Proj Expenditures by County  
For Fiscal Year: 2016

Project #	Program	Project Type	Project Description	Fiscal Year Expenditures	Total Expenditures
<b>Tippah</b>					
107199 / 301000	Pavement Rehabilitation	CON	SR 4 from SR 15 to Prentiss CL	35,418.08	35,418.08
<b>County Total</b>				<b>6,681,172.83</b>	
<b>Tishomingo</b>					
106092 / 101000	State Projects	ENG	SR 172 Bridge Replacement @ Little Yellow Creek & Ellington Branch [Bridge #s 0.5	108,045.40	189,208.96
106857 / 101000	Safety	ENG	SR 25 Low Cost Safety Improvements	24,956.51	88,477.10
<b>County Total</b>				<b>133,001.91</b>	
<b>Tunica</b>					
105914 / 701000	Urban	CON	Tunica County BOS - Gateway to the Blues Visitor Center and Blues Transportation	33,448.33	1,195,656.37
106108 / 101000	State Projects	ENG	SR 4 Bridge Replacement [Bridge # 12.1]	113,167.13	202,166.14
106108 / 201000	Vision 21	ROW	SR 4 Bridge Replacement [Bridge # 12.1]	1,898.47	1,898.47
106798 / 115000	Safety	ENG	Upgrade Railroads-Pritchard - CNRR - DOT# 300 556V	10,092.34	10,092.34
106798 / 315000	Safety	CON	Upgrade Railroads-Pritchard-CNRR - DOT# 300 556V	75,707.10	75,707.10
106798 / 316000	Safety	CON	Upgrade Railroads-Arkabulta Dam near Pritchard - CNRR - DOT# 300 548D	180,478.67	180,478.67
<b>County Total</b>				<b>414,792.04</b>	
<b>Union</b>					
101630 / 201000	Vision 21	ROW	SR 15 FROM KINGS CR SOUTH OF NEW ALBANY TO THE TIPPAH CL	-57.97	16,437,836.54
101630 / 301000	Vision 21	CON	SR 15 FROM KINGS CR SOUTH OF NEW ALBANY TO 6 MILES SOUTH OF THE	20,558.95	22,717,269.38
101630 / 302000	Vision 21	CON	SR 15 FROM 7 MILES SOUTH OF THE TIPPAH CL TO THE TIPPAH CL	713,075.23	17,684,216.52
102381 / 102100	State Projects	ENG	SR 30 BETWEEN NEW ALBANY & PRENTISS CL	218,679.00	239,289.85
102607 / 102000	Vision 21	ENG	SR 15 PONTOTOC CL TO KINGS CR S. OF NEW ALBANY	19,171.10	327,580.23
102607 / 202000	Vision 21	ROW	SR 15 Pontotoc CL to King's Creek South of New Albany	113,756.78	8,494,799.51
102607 / 202100	Vision 21	ROW	SR 15 Pontotoc CL to King's Creek South of New Albany	244,232.55	1,827,843.85
104095 / 101000	National Highway System(NH	ENG	US 78 FM BENTON CL TO E. OF MYRTLE	604.51	107,427.25
104095 / 111000	State Projects	ENG	US 78: Repair Bridge Decks	83,541.78	83,541.78
104095 / 302000	Vision 21	CON	* US 78 FROM SR 30 TO SR 15 - I-22 UPGRADE	-58,281.77	19,064,993.89
104095 / 311000	National Highway System(NH	CON	US 78: Repair bridge deck of Little Tallahatchie River Bridge and Central/Carter Ave	937,489.54	937,489.54
106411 / 701000	Surface Transportation Progr	CON	City of New Albany- Expansion of existing trails and upgrage from 5 ft to 10 ft width	147,253.99	154,782.82
106411 / 799000	State Projects	CON	City of New Albany- Expansion of existing trails and upgrage from 5 ft to 10 ft width	1,591.87	7,282.04
106602 / 301000	Safety	CON	Upgrade RR Crossings - on Route CR 343 in Myrtle City DOT# 667 277R	19,344.38	156,031.05

dw\_const\_project\_exps\_by\_county

MS DEPARTMENT OF TRANSPORTATION  
Construction Proj Expenditures by County  
For Fiscal Year: 2016

Project #	Program	Project Type	Project Description	Fiscal Year Expenditures	Total Expenditures
<b>Union</b>					
106606 / 306000	Safety	CON	Upgrade RR Crossings on CR 216 in the City of Blue Springs DOT#667 309U	2,098.71	190,726.12
106798 / 318000	Safety	CON	Upgrade Railroads-County Road 265 near Blue Springs - BNSF RR - DOT# 673 600	3,234.11	3,234.11
106798 / 319000	Safety	CON	Upgrade Railroads-Moss Hill near New Albany - BNSF RR - DOT# 667 299R	671.76	304,157.86
106798 / 320000	Safety	CON	Upgrade Railroads-County Road 254 near Blue Springs - BNSF RR - DOT# 667 308	44,114.34	130,942.13
106885 / 301000	Surface Transportation Progr	CON	US 78 from Benton CL to approx. 2 miles West of New Albany	1,281,228.55	4,502,625.25
106915 / 101000	State Projects	ENG	US 78 Bridge Repairs for deck repairs on bridge #s 64.7, 65.0 and 65.0B	12,265.78	141,501.27
106983 / 201500	State Projects	ROW	SR 30 Bridge Repl ovr Wilhite Creek	195,649.93	195,649.93
107000 / 306000	Safety	CON	Upgrade Railroad Crossings - Graham near Myrtle - BNSF RR - DOT# 667 285H	136,893.75	136,893.75
107000 / 307000	Safety	CON	Upgrade Railroad Crossings - RR near New Albany - BNSF RR - DOT# 667 300H	154,071.89	154,071.89
107000 / 308000	Safety	CON	Upgrade Railroad Crossings - Springdale near Myrtle - BNSF RR - DOT# 667 284B	76,682.52	76,682.52
<b>County Total</b>				<b>4,367,871.28</b>	
<b>Walthall</b>					
107086 / 301000	Surface Transportation Progr	CON	US 98 from SR 198 to Marion CL (5.078 Miles).	1,777,071.81	1,777,071.81
107302 / 101000	Emergency Relief	ENG	SR 48 south and north shoulders E of 198	139.71	139.71
<b>County Total</b>				<b>1,777,211.52</b>	
<b>Warren</b>					
100367 / 2000	Special Projects(Demo)	ENG	* I-20 FROM MISS RIVER THRU VICKSBURG - EARMARK	9,363.85	2,699,555.03
100367 / 102000	Special Projects(Demo)	ENG	I-20 FROM INDIANA AVE TO EAST OF US 61N INTERCHANGE	9,589.94	16,755.51
104299 / 1000	Special Projects(Demo)	ENG	I-20 S FRONTAGE RD EXTENSION TO US 80 [EARMARK MS 051]	1,344.18	757,128.39
104299 / 101000	Special Projects(Demo)	ENG	* I-20 SOUTH FRONTAGE ROAD EXTENSION TO US 80 [EARMARK MS 051 and	324,340.11	541,006.91
104299 / 201000	Special Projects(Demo)	ROW	I-20 South Frontage Rd Extension to US 80	110,927.69	6,036,456.42
105923 / 101000	Pavement Rehabilitation	ENG	I-20 from RR Bridge near Washington St to Mile Marker 6 east of Clay Street	980.66	980.66
105923 / 301000	Pavement Rehabilitation	CON	I-20 from RR Bridge near Washington St to Mile Marker 6 east of Clay Street	16,587.65	16,587.65
106110 / 101000	State Projects	ENG	SR 465 Bridge Replacement # 15.7 & 2.6	130,445.24	257,556.38
106262 / 701000	National Highway System(NH	CON	Warren County Port Commission - Industrial Drive slope stabilization and road repai	21,401.33	1,335,086.51
106418 / 301000	Safety	CON	US 61 @ Oak Ridge Road	1,979.95	1,041,922.83
106659 / 101000	State Projects	ENG	Benefit/Cost Analysis: I-20 Bridge Over Mississippi River at Vicksburg	31,914.04	113,885.09
106875 / 799000	State Projects	CON	City of Vicksburg - Yazoo and Mississippi Valley Railroad Depot stabilization, restora	599.59	2,001.01
106957 / 301000	Pavement Rehabilitation	CON	US 61 from North of Redwood to Issaquena CL	1,485,470.84	1,680,309.83

dw\_const\_project\_exps\_by\_county

For Fiscal Year: 2016

Project #	Program	Project Type	Project Description	Fiscal Year Expenditures	Total Expenditures
*****	Warren	*****			
107098 / 301000	Surface Transportation Progr	CON	SR 27 from Warren CL to Beechwood	2,289,363.06	2,289,363.06
<b>County Total</b>					
*****	Washington	*****			
100332 / 109000	State Projects	ENG	MISSISSIPPI RIVER BRIDGE PIERS 37 & 38 CAP BEAM STRENGTHENING	4,116.08	11,943.29
100332 / 309000	State Projects	CON	GREENVILLE BR OVER MS RIVER ON US 82 (CE&I and Construction repair)	57,998.24	57,998.24
102134 / 301000	Vision 21	CON	US 82 GVL BYPASS FR MS RVR BR TO SR 1. [EARMARK] NOTE P. E. # IS 100	688,441.19	39,176,225.43
105402 / 701000	Surface Transportation Progr	CON	City of Greenville-Wash. Ave/Bowman Blv - Signals and Gates	351,432.12	352,251.79
105402 / 702000	Surface Transportation Progr	CON	City of Greenville-Wash. Ave/Bowman Blv - Surface	279,977.47	285,674.41
106109 / 101000	State Projects	ENG	SR 12 [Bridge# 23.9]	19,617.06	134,353.35
106410 / 401000	Safety	CON	City of Greenville - Repair sidewalks at Armstrong Elementary School	39,267.28	240,331.39
106532 / 101000	State Projects	ENG	Hwy 82 abandoned RR bridge removal in Leland	8,381.92	361,235.91
106532 / 301000	National Highway System(NH)	CON	Hwy 82 abandoned Railroad bridge removal in Leland	2,376,245.93	2,376,583.16
106560 / 799000	State Projects	CON	City of Greenville - Rehabilitation of the Yazoo & Mississippi Valley 1910 Railroad De	679.08	2,438.56
106718 / 101000	Bridge	ENG	Biannual Inspection of the US 82 Bridge	19,990.23	416,765.33
106718 / 107000	Bridge	ENG	US 82 In-Depth NBI Inspection - Greenville	169.71	169.71
106724 / 701000	Urban	CON	City of Greenville - Mill and Overlay East Bound Lanes of Bowman Blvd from South I	11,878.69	500,323.81
106724 / 799000	State Projects	CON	City of Greenville - Mill and Overlay East Bound Lanes of Bowman Blvd from South I	582.25	2,781.30
106761 / 301000	Pavement Rehabilitation	CON	US 82 FROM MS RIVER BRIDGE TO GREENVILLE	71,512.86	4,193,167.52
106775 / 701000	Urban	CON	City of Leland - Mill & Overlay North Deer Creek between Main to South Blvd, 3rd St	224,599.91	329,389.58
106775 / 799000	State Projects	CON	City of Leland - Mill & Overlay North Deer Creek between Main to South Blvd, 3rd St	1,268.53	5,112.30
106865 / 799000	State Projects	CON	City of Greenville - Mississippi River Levee Pedestrian and Bicycle Trail on top of the	3,947.18	3,947.18
106886 / 301000	Surface Transportation Progr	CON	US 61 from just South of Leland to the Bolivar CL	1,225,715.71	4,650,079.88
106913 / 101000	Bridge	ENG	US 61 @ US 82 [Bridge #s 196.7A & 196.7B]	619.49	10,711.06
106913 / 301000	Bridge	CON	US 61 @ US 82 [Bridge #s 196.7A & 196.7B]	1,756,005.95	1,756,005.95
106962 / 301000	Safety	CON	US 61 from the Washington CL to US 82	4,472,638.55	4,472,638.55
107175 / 101000	Safety	ENG	US 82 from MS River Bridge to MS 454	75.17	75.17
<b>County Total</b>					
*****	Wayne	*****			
106129 / 701000	Surface Transportation Progr	CON	City of Waynesboro-Transportation Museum	303,918.44	303,918.44
106129 / 799000	State Projects	CON	City of Waynesboro-Transportation Museum	962.70	962.70
<b>County Total</b>					
dw_const_project_exps_by_county					

For Fiscal Year: 2016

Project #	Program	Project Type	Project Description	Fiscal Year Expenditures	Total Expenditures
*****	Wayne	*****			
106234 / 102000	State Projects	ENG	US 45 at Buckatunna Road	1,686.48	62,132.20
106506 / 301000	Emergency Relief	CON	US 84 from 2 miles West of the Alabama SL to Alabama SL (WB Only)	847.55	1,557,477.63
106530 / 301000	Emergency Relief	CON	SR 184 @ Waynesboro	644,125.67	699,599.38
106951 / 102000	Safety	ENG	US 45 Road Safety Audit	31,121.32	31,121.32
<b>County Total</b>					
*****	Webster	*****			
101750 / 1000	Phase II	ROW	US 82 FR .5M W OF SR 15 TO OKTIBBEHA CL	319.00	2,200,145.58
105926 / 701000	Surface Transportation Progr	CON	Town of Mantee - Full interior and exterior renovation of the existing depot located or	214,961.05	214,961.05
105926 / 799000	State Projects	CON	Town of Mantee - Depot Relocation and Renovation.	9,858.10	22,739.25
106380 / 799000	State Projects	CON	Village of Walthall Courthouse Square Improvements	1,073.83	14,138.29
106976 / 101000	State Projects	ENG	SR 182 Bridge Replacement on White Creek Canal [Bridge # 122.1] & Little Black C	150,552.58	239,011.56
<b>County Total</b>					
*****	Wilkinson	*****			
106653 / 101000	State Projects	ENG	US 61 & Cold Spring intersection 1 mile North	1,154.76	169,483.15
106653 / 301000	National Highway System(NH)	CON	US 61 1.0 mile north of the Cold Spring Rd intersection at slide area.	1,915,443.29	3,105,463.92
107087 / 301000	Surface Transportation Progr	CON	SR 24 from S. Crosby St. E. 1.423 M to Amite CL in Centerville	554,815.20	554,815.20
107176 / 101000	State Projects	ENG	US 61 at Buffalo River [Bridge #s 17.7A & 17.7B]	13,941.73	13,941.73
<b>County Total</b>					
*****	Winston	*****			
101817 / 1000	Phase III	ROW	SR 25 FR SR 19 TO NOXAPATER CREEK PE 101002/1000	-867.44	4,497,864.46
106924 / 101000	State Projects	ENG	SR 15 and Baremore St. in Louisville Intersection improvements	7,287.39	55,362.81
107113 / 301000	Safety	CON	SR 15 from Louisville to the Neshoba CL	2,181,878.93	2,181,878.93
107118 / 101000	State Projects	ENG	SR 14 Intersections - Installation of Mast arm Signals in Coordination with the City o	56,177.90	57,974.58
<b>County Total</b>					
*****	Yalobusha	*****			
103332 / 101000	State Projects	ENG	US 51 Bridge Replacement at #224.7 Tillatoba Creek, 227.0 N. Tillatoba Creek, 228.	89,373.00	433,475.79
105338 / 101000	State Projects	ENG	US 51 REPLACE 5 BRIDGES	33,226.66	38,896.61
105338 / 102000	State Projects	ENG	US 51 Replace Bridge # 237.5	25,621.07	25,621.07
<b>County Total</b>					
dw_const_project_exps_by_county					

**MS DEPARTMENT OF TRANSPORTATION**  
**Construction Proj Expenditures by County**  
**For Fiscal Year: 2016**

Project #	Program	Project Type	Project Description	Fiscal Year Expenditures	Total Expenditures
*****	<b>Yalobusha</b>	*****			
105918 / 301000	Pavement Rehabilitation	CON	I-55 FM SR 330 TO PANOLA CL [10-13 O&M GP PG I-6] 2011 IMD Earmark \$2M	61,994.74	16,476,406.19
106918 / 301200	Bridge	CON	2015 Bridge Preventative Mtnse Projects - Joint Repair D2	774.34	774.34
106969 / 101000	State Projects	ENG	SR 7 over Cypress Creek [Bridge # 85.9]	144,305.93	161,509.68
107071 / 101000	State Projects	ENG	I-55 from Grenada CL to 0.4 mi North of SR 330 -PE	6,944.75	6,944.75
<b>County Total</b>				<b>362,240.49</b>	
*****	<b>Yazoo</b>	*****			
103321 / 301000	Vision 21	CON	SR 433 REPLACE 3 BRIDGES #s 15.7, 17.4 , 19.1	1,977,138.76	5,919,716.81
106176 / 301000	Pavement Rehabilitation	CON	I-55 FM MADISON CL TO HOLMES CL NORTHBOUND LANES ONLY	1,033.93	5,478,865.66
106464 / 103000	Safety	ENG	300 871L is a railroad crossing located on Terrell Rd in Bentonia, MS; Yazoo County	498.78	498.78
106464 / 302000	Safety	CON	300 856J is a railroad crossing located on McGraw Access Rd outside of Tinsley, ME	129,611.92	129,611.92
106464 / 303000	Safety	CON	300 871L is a railroad crossing located on Terrell Rd in Bentonia, MS; Yazoo County	84,532.05	84,532.05
106784 / 701000	Urban	CON	City of Yazoo City - Mill & Overlay Canal St from Main St. to webster Ave., Mike Esp)	377,308.70	377,345.70
106784 / 799000	State Projects	CON	City of Yazoo City - Mill & Overlay Canal St from Main St. to webster Ave., Mike Esp)	1,698.78	3,155.41
<b>County Total</b>				<b>2,571,822.92</b>	
*****	<b>Districtwide - District 1</b>	*****			
103812 / 101000	Pavement Rehabilitation	ENG	VARIOUS RTES IN DIST 1 - PREVENTIVE MTCE	19,915.00	1,131,412.81
107019 / 101000	State Projects	ENG	Statewide Bridge Joint Repair	27,103.50	27,103.50
107045 / 301000	State Projects	CON	Install RPM on various routes in District 1 [305907]	341,846.12	341,846.12
107057 / 102000	State Projects	ENG	Benefit/Cost Analysis: MSU	62,734.08	62,734.08
107141 / 101000	Safety	ENG	Intersection Improvement Project	7,117.55	7,117.55
<b>County Total</b>				<b>458,716.25</b>	
*****	<b>Districtwide - District 2</b>	*****			
106720 / 101000	State Projects	ENG	2015 Design Build Bridge Widening - Desoto, Tate and Panola.	112,821.80	112,821.80
106720 / 101100	State Projects	ENG	2015 Design Build Bridge Widening	29,703.29	29,703.29
<b>County Total</b>				<b>142,525.09</b>	
*****	<b>Districtwide - District 3</b>	*****			
105249 / 162000	State Projects	ENG	Traffic Study on MS 552 and Alcorn State University	15,928.01	100,842.77

dw\_const\_project\_exps\_by\_county

**MS DEPARTMENT OF TRANSPORTATION**  
**Construction Proj Expenditures by County**  
**For Fiscal Year: 2016**

Project #	Program	Project Type	Project Description	Fiscal Year Expenditures	Total Expenditures
*****	<b>Districtwide - District 3</b>	*****			
106918 / 302000	Bridge	CON	2015 Bridge Preventative Mtnse Projects - Joint Repair D3	491,077.76	491,325.08
<b>County Total</b>				<b>507,005.77</b>	
*****	<b>Districtwide - District 5</b>	*****			
104756 / 308000	Surface Transportation Progr	CON	RAISED PAVEMENT MARKERS - DISTRICT 5	222,852.85	222,852.85
105028 / 101000	Pavement Rehabilitation	ENG	D 5 - P.E. FOR DISTRICTWIDE PM PROJECTS	1,583,294.25	12,884,161.24
106474 / 101000	State Projects	ENG	SIGNAL INVENTORY	4,942.11	194,048.41
107057 / 101000	State Projects	ENG	Benefit/Cost Analysis: City of Jackson	51,377.84	51,377.84
107258 / 101000	State Projects	ENG	Slide Repair	38,164.09	38,164.09
<b>County Total</b>				<b>1,900,631.14</b>	
*****	<b>Districtwide - District 6</b>	*****			
106746 / 711000	Urban	ENG	Gulf Regional Planning Commission-Preliminary Engineering for Safety Projects in 3	20,100.24	139,747.09
106918 / 104000	State Projects	ENG	District 6 - Joint Repair	283.57	11,527.74
107253 / 306000	Safety	CON	SR 43 Cross Slope Correction Force Account	45,248.72	45,248.72
107314 / 101000	State Projects	ENG	Coastal County Strategic Hwy Safety Plan	121.91	121.91
<b>County Total</b>				<b>65,754.44</b>	
*****	<b>STATEWIDE</b>	*****			
103421 / 202000	Surface Transportation Progr	ROW	STATEWIDE WETLANDS BANK - RED CREEK TRACT	478,050.00	8,926,970.64
103421 / 203000	Surface Transportation Progr	ROW	STATEWIDE WETLANDS BANK - BUTTAHATACHIE TRACT - MONROE COUNTY	100,000.00	14,427,312.65
103603 / 101000	State Projects	ENG	STATEWIDE PE FOR PAVEMENT MANAGEMENT	1,272.81	76,925.70
103776 / 101000	Surface Transportation Progr	ENG	USFWS REIMBURSABLE MDOT POSITION	247,149.00	1,308,241.00
103926 / 101000	Safety	ENG	SAFETY ANALYSIS SYSTEM - FUNDED W/ .08BAC INCENTIVE GRANT THRU FI	31,209.71	3,186,131.62
104113 / 110000	Other	ENG	DBE & SUPPORTIVE SERVICES	357,712.54	483,178.66
104651 / 101000	Surface Transportation Progr	ENG	PROGRAM MANAGEMENT AND COORDINATION - ITS INTERGRATOR - INTELL	183,837.96	3,733,341.78
104651 / 106000	Surface Transportation Progr	ENG	DEFINE SYSTEM REQUIREMENTS -- ITS INTERGRATOR - INTELLIGENT TRAN	36,659.80	355,647.14
104651 / 107000	Surface Transportation Progr	ENG	DESIGN MDOT'S ATMS SOFTWARE -- ITS INTERGRATOR - INTELLIGENT TRAI	487,777.77	2,784,518.45
104651 / 108000	Surface Transportation Progr	ENG	PROVIDE TMC REVIEW -- ITS INTERGRATOR - INTELLIGENT TRANS SYS	43,958.14	3,067,833.68
104651 / 109000	Surface Transportation Progr	ENG	DEVELOP ITS BUSINESS PLAN -- ITS INTERGRATOR - INTELLIGENT TRANS S	4,474.78	51,286.98
104651 / 110000	Surface Transportation Progr	ENG	ITS FIELD DEVICE DESIGN & SPECIFICATIONS -- ITS INTERGRATOR - INTELL	128,238.09	4,750,585.07
104652 / 101000	Safety	ENG	PROJECT MANAGEMENT CONTRACT FOR SAFE ROUTES TO SCHOOL - SAFE	15,767.11	503,789.45

dw\_const\_project\_exps\_by\_county

**MS DEPARTMENT OF TRANSPORTATION  
Construction Proj Expenditures by County**

For Fiscal Year: 2016

Project #	Program	Project Type	Project Description	Fiscal Year Expenditures	Total Expenditures
*****	STATEWIDE	*****			
104824 / 706000	Special Projects(Demo)	CON	Great River Road and Natchez Trace Parkway Interpretive Signage	8,000.00	8,000.00
105005 / 303000	Other	CON	MS10(001) Mississippi Department of Wildlife Fisheries & Parks Rec Trails Program	382,895.00	1,156,933.00
105005 / 304000	Other	CON	FY 11 Mississippi Wildlife Fisheries and Parks Recreational Trails Program	79,555.00	1,496,217.00
105005 / 305000	Other	CON	FY 12 Mississippi Wildlife Fisheries and Parks Recreational Trails Program	255,853.00	706,288.00
105005 / 306000	Other	CON	FY 13 Mississippi Wildlife Fisheries	266,235.00	509,269.00
105005 / 307000	Other	CON	FY 14 Mississippi Wildlife Fisheries	383,010.00	663,957.00
105011 / 120000	Other	ENG	FY 2015 National Summer Transportation Institute (NSTI) - Alcorn State University I	73,070.61	73,070.61
105011 / 121000	Other	ENG	FY 2015 National Summer Transportation Institute (NSTI) - Jackson State University	54,837.41	54,837.41
105011 / 122000	Other	ENG	FY 2015 National Summer Transportation Institute (NSTI) - Mississippi State Univer	55,298.95	55,298.95
105023 / 109000	State Projects	ENG	STATEWIDE TRAFFIC ENG FOR QC/QA PLANS	55,698.10	98,436.29
105081 / 702000	Surface Transportation Progr:	CON	MS Development Auth. & MS Blues Comm. - Country Music Trails.[V-23]	61,519.58	726,336.10
105249 / 167000	State Projects	ENG	STATEWIDE TRAFFIC STUDIES -Updates to Posted Weight Bridge Signing Plans	100,205.13	100,421.30
105249 / 168000	State Projects	ENG	Update to the 2006 Traffic Control for Maintenance Operations Manual	97,561.14	97,826.89
105249 / 169000	State Projects	ENG	Development of a Field Manual for the Inventory of Traffic Signals	29,295.01	29,295.01
105319 / 101000	Other	ENG	Statewide Inventory and Inspection of Bridges - PE - 3 Year Program.	92,200.37	7,437,840.57
105319 / 102000	Other	ENG	STATEWIDE INVENTORY & INSPECTION OF BRIDGES (PE)	697,850.49	2,980,112.06
105319 / 103000	Other	ENG	STATEWIDE INVT & INSPEC OF BRs (PE)	2,019,964.08	2,019,964.08
105324 / 102000	Bridge	ENG	Statewide Underwater Bridge Inspections	287,162.62	1,687,046.54
105324 / 105000	Bridge	ENG	Statewide Bridge Scour Evaluations FFY 2016	169,887.05	169,887.05
105395 / 101000	Surface Transportation Progr:	ENG	CORP OF ENGINEERS REIMBURSABLE MDOT POSITION	126,330.00	839,106.43
105421 / 711000	State Projects	ENG	MDOT Support for LPA projects Statewide	200,641.23	3,167,706.43
105421 / 720000	State Projects	ROW	MDOT Support for LPA projects Statewide	221.71	58,412.85
105692 / 102000	Surface Transportation Progr:	ENG	ITS MAINTENANCE & SIGNALS	427,116.17	982,471.34
105692 / 102100	Surface Transportation Progr:	ENG	ITS MAINTENANCE & SUPPORT SERVICES (Repair Work)	60,651.01	264,860.88
105762 / 301000	Special Projects(Demo)	ENG	Statewide 511	194,589.58	824,017.22
105841 / 101000	State Projects	ENG	STORM WATER MANAGEMENT REVIEW AND COMPLIANCE STATEWIDE	447,328.30	9,323,832.07
105841 / 102000	State Projects	ENG	STORM WATER MANAGEMENT STATEWIDE	799,943.13	799,943.13
105888 / 101000	State Projects	ENG	Update RWD Manual To Current AASHTO Stds	40,663.70	300,571.17
105975 / 102000	State Projects	ENG	Develop a Strategic Highway Safety Plan (SHSP) for Hancock, Harrison and Jackso	60.95	259.73
106071 / 106000	State Projects	ENG	Traffic Monitoring Systems FY2016	165,055.12	165,055.12
106150 / 101000	State Projects	ENG	Slit Basin Design And ROW Revisions for Projects State Wide	107.95	141,188.94
106232 / 102000	Admin Project	ENG	MAGIC Implementation	504,028.53	3,052,693.92
106248 / 102000	State Projects	ENG	Prep of Cost/Benefit Analysis/Econ Plans 2013	47,469.55	145,072.41

dw\_const\_project\_exps\_by\_county

**MS DEPARTMENT OF TRANSPORTATION  
Construction Proj Expenditures by County**

For Fiscal Year: 2016

Project #	Program	Project Type	Project Description	Fiscal Year Expenditures	Total Expenditures
*****	STATEWIDE	*****			
106248 / 104000	State Projects	ENG	Prep of Cost/Benefit Analysis/Econ Plans	16,160.31	16,160.31
106263 / 1000	Surface Transportation Progr:	ENG	EPA Staff Position - Env Planning [10-13 O & M GP PG I-6]	185,932.00	849,940.00
106303 / 102000	State Projects	ENG	Roadway Design Manual	34,642.49	34,642.49
106339 / 402000	Safety	ENG	Safe Route to School - Statewide - Implementing a statewide Walking School Bus pr	8,750.00	9,750.00
106422 / 101000	State Projects	ENG	Hydraulic Reviews	85,909.84	268,464.93
106423 / 101000	Surface Transportation Progr:	ENG	Indian Mound Trail	8,003.03	67,674.07
106423 / 301000	Surface Transportation Progr:	CON	Indian Mound Trail	31,195.82	31,303.93
106423 / 302000	State Aid	CON	Indian Mound Trail (State Aid share)	22,527.60	32,893.38
106423 / 799000	State Projects	CON	Indian Mound Trail	9,981.92	26,671.57
106431 / 101000	Bridge	ENG	Seismic bridge design, manuals/training	100.40	277,643.96
106431 / 105000	State Projects	ENG	Bridge Hydraulics Manual	25,682.59	244,650.35
106432 / 101000	Safety	ENG	Safety Class for Local Road Owners	85,746.43	322,701.73
106445 / 105000	Special Projects(Demo)	ENG	2015 TRAC/Rides Program OJT/Support	125,817.00	125,817.00
106460 / 111000	Other	ENG	FY13-14 SPR PLANNING TRAFFIC OFFICE	110,920.00	2,117,866.79
106460 / 112000	Other	ENG	FY13-14 SPR PLANNING TRAFFIC FIELD	743.28	2,371,985.77
106460 / 117000	Other	ENG	FY13-14 SPR PLANNING MAPPING	58,423.97	747,289.04
106460 / 121000	Other	ENG	FY13-14 SPR PLANNING GIS	4,536.00	582,470.71
106460 / 121100	Other	ENG	FY13-14 SPR PLANNING LRS 100% Federal	2,283.40	521,227.90
106460 / 126000	Other	ENG	FY13-14 SPR PLANNING DATABASE MANAGEMENT	1,823.12	2,485,305.54
106460 / 127000	Other	ENG	FY13-14 SPR PLANNING FIELD INVENTORY	5,362.56	422,837.33
106460 / 128000	Other	ENG	FY13-14 SPR PLANNING HIGHWAY PERFORMANCE MANAGEMENT SYS	4,334.91	247,546.37
106460 / 137000	Other	ENG	FY13-14 SPR PLANNING MULTIMODAL STUDIES	-3,801.48	717,568.98
106568 / 101000	Bridge	ENG	Develop & Design LRFD Standard Roadway & Bridge Barriers	6,430.94	100,269.03
106572 / 101000	Other	ENG	FY13-14 Hattiesburg MPO Urbanized Area Metro Planning	15,256.90	199,790.42
106574 / 101000	State Projects	ENG	MS Port Economic Impact Study	7,271.74	88,679.24
106575 / 101000	State Projects	ENG	Port Needs & Marketing Study	3,282.11	298,316.67
106652 / 102000	Safety	ENG	SFY 2015-2016 Safety Advertising (HB 1535 and Senate Bill 2002)	100,000.00	100,000.00
106675 / 101000	State Projects	ENG	Storm Water Management Plan (SWMP)	17,951.39	19,219.36
106681 / 101000	State Aid	ENG	Inspectech Setup costs (bridge software)	138,625.00	410,435.00
106730 / 179000	Other	ENG	FY14 SPR RESEARCH ANALYZE RISK TO BIOFUEL SUPPLY CHAIN SS259	293.22	98,195.80
106730 / 182000	Other	ENG	FY14 SPR RESEARCH EVAL WATCHDOG WEATHER REDUCE SPRAY DRIFTS	-7,875.07	44,355.02
106786 / 101000	Bridge	ENG	Prioritization list & scour procedures for bridge maintenance	28,181.47	130,591.25
106807 / 101000	State Projects	ENG	Bridge Element Quantity Calculation by District personnel	30,563.62	255,749.31

dw\_const\_project\_exps\_by\_county

**MS DEPARTMENT OF TRANSPORTATION**  
**Construction Proj Expenditures by County**  
**For Fiscal Year: 2016**

Project #	Program	Project Type	Project Description	Fiscal Year Expenditures	Total Expenditures
*****	STATEWIDE	*****			
106812	/ 101000 State Projects	ENG	Laboratory Testing for Rigid Pavements	8,847.56	140,997.97
106813	/ 101000 State Projects	ENG	Northern Environmental Compliance Assurance Program	78,172.77	179,954.81
106813	/ 102000 State Projects	ENG	Northern Environmental Compliance Assurance Prgm SFY 2016-2017	123,093.22	123,093.22
106815	/ 101000 State Projects	ENG	Southern Environmental Compliance Assurance Program	21,656.72	110,569.87
106815	/ 102000 State Projects	ENG	Southern Environmental Compliance Assurance Prgm SFY 2016-2017	84,570.32	84,570.32
106816	/ 101000 State Projects	ENG	Central Environmental Compliance Assurance Program	20,941.07	134,473.00
106816	/ 102000 State Projects	ENG	Central Environmental Compliance Assurance Prgm	46,313.87	46,313.87
106825	/ 201000 Law Enforcement	CON	Commercial Vehicle Info System & Network - CVISN 2013 - State Match Operating t	329,400.00	329,565.38
106845	/ 314000 Surface Transportation Progr	CON	Urban Youth Corps Project for FY 2014 - Oxford	14,595.40	14,595.40
106856	/ 301000 Safety	CON	Safety Analysis Management System (SAMS) Version 2	500,958.81	519,734.70
106872	/ 101000 State Projects	ENG	Shrinkage Limit Study	33,298.52	37,415.15
106874	/ 101000 Other		Storm Water Training	7,883.30	33,978.10
106874	/ 102000 Other		LTAP FFY 2014	-4,861.78	325,628.48
106874	/ 103000 Other		GRPC Workforce Development	50,215.76	59,209.77
106874	/ 104000 Other		LTAP FFY 2015-2016	380,249.79	662,120.84
106919	/ 101000 Admin Project - Capital Outla		FY15-16 SPR PLANNING ADMIN EQUIPMENT	101,488.80	146,607.38
106919	/ 102000 Other		FY15-16 SPR PLANNING MPO	132,822.53	187,442.32
106919	/ 103000 Other		FY15-16 SPR PLANNING MPO OPERATION ASSISTANCE	21,643.67	91,167.13
106919	/ 104000 Other		FY15-16 SPR PLANNING ADMIN WP BUDGET STRA PLAN	275,284.83	614,137.42
106919	/ 106000 Other		FY15-16 SPR PLANNING INTELLIGENT TRANSPORTATION SYSTEM	14,308.36	24,984.33
106919	/ 108000 Other		FY15-16 SPR PLANNING FHWA INITIATIVES	208,750.11	298,366.96
106919	/ 110000 Other		FY15-16 SPR PLANNING FEASIBILITY STUDIES	430,847.28	687,961.42
106919	/ 111000 Other		FY15-16 SPR PLANNING TRAFFIC OFFICE	890,131.32	1,505,318.05
106919	/ 112000 Other		FY15-16 SPR PLANNING TRAFFIC FIELD	1,548,360.34	2,329,557.34
106919	/ 112100 Other		FY15-16 SPR PLANNING TRAFFIC COUNTING CMPDD	87,887.00	140,073.00
106919	/ 112200 Other		FY15-16 SPR PLANNING TRAFFIC COUNTING GRPC	186,904.00	258,227.00
106919	/ 113000 Other		FY15-16 SPR PLANNING NOISE STUDIES	60,231.42	84,308.57
106919	/ 114000 Other		FY15-16 SPR PLANNING AIR QUALITY	33,345.42	55,811.49
106919	/ 115000 Other		FY15-16 SPR PLANNING MODELING	18,144.26	44,379.40
106919	/ 117000 Other		FY15-16 SPR PLANNING MAPPING	262,958.73	471,539.15
106919	/ 118000 Other		FY15-16 SPR PLANNING LONG RANGE TRANSPORTATION PLAN	2,846,750.76	3,896,193.26
106919	/ 119000 Other		FY15-16 SPR PLANNING	300,804.45	302,984.94
106919	/ 120000 Other		FY15-16 SPR PLANNING STATEWIDE TRANSPORTATION IMPROV PROG	125.16	335.71

dw\_const\_project\_exps\_by\_county

**MS DEPARTMENT OF TRANSPORTATION**  
**Construction Proj Expenditures by County**  
**For Fiscal Year: 2016**

Project #	Program	Project Type	Project Description	Fiscal Year Expenditures	Total Expenditures
*****	STATEWIDE	*****			
106919	/ 121000 Other		FY15-16 SPR PLANNING GIS LRS DATABASE MGMT	860,899.46	1,675,253.77
106919	/ 122000 Other		FY15-16 SPR PLANNING ROUTE CLASSIFICATION	3,633.57	59,936.23
106919	/ 123000 Other		FY15-16 SPR PLANNING IS LONG RANGE PLAN	40,112.18	61,276.47
106919	/ 124000 Other		FY15-16 SPR PLANNING STATISTICS BOOK	4,534.65	4,640.26
106919	/ 127000 Other		FY15-16 SPR PLANNING FIELD INVENTORY	397,600.60	504,724.33
106919	/ 128000 Other		FY15-16 SPR PLANNING HPMS	889.00	38,188.70
106919	/ 129000 Other		FY15-16 SPR PLANNING NCHRP TRB OTHER DUES	18,700.00	78,700.00
106919	/ 130000 Other		FY15-16 SPR PLANNING FINANCIAL REPORTING	65,177.86	123,011.56
106919	/ 132000 Other		FY15-16 SPR PLANNING FUEL TAX REPORTING	21,633.44	34,197.06
106919	/ 133000 Other		FY15-16 SPR PLANNING TITLE VI	3,019.04	5,682.69
106919	/ 134000 Other		FY15-16 SPR PLANNING BICYCLE TOTALS	6,984.24	8,950.57
106919	/ 135000 Other		FY15-16 SPR PLANNING SCENIC BYWAYS	13,664.57	20,884.68
106919	/ 137000 Other		FY15-16 SPR PLANNING FREIGHT	49,023.85	191,830.31
106919	/ 138000 Other		FY15-16 SPR PLANNING TRANSPORTATION ASSET MGMT	131,281.35	196,623.78
106920	/ 101000 State Projects	ENG	Sediment Basin Design Guidance	75,081.15	104,490.38
106921	/ 101000 State Projects	ENG	On-call Right-Of-Way Real Estate Services	117,900.00	213,700.00
106921	/ 102000 State Projects	ENG	On-call Right-Of-Way Appraisal Services	267,089.47	417,058.22
106923	/ 101000 Bridge	ENG	Accelerated Bridge Construction guideline	4,059.56	83,112.99
106930	/ 101000 Other		FY 15-16 Jackson MPO Urbanized Area Metro Planning	572,373.00	897,609.00
106930	/ 102000 Other		FY 15-16 Jackson MPO Urbanized Area Transit Metro Planning	310,454.00	481,188.00
106930	/ 103000 Other		FY 15-16 Jackson MPO Urbanized Area - Task in the UPWP Utilizing STP Funds	36,131.00	40,565.00
106931	/ 101000 Other		FY 15-16 Gulf Coast MPO Urbanized Area Metro Planning	588,539.77	920,102.62
106931	/ 102000 Other		FY 15-16 Gulf Coast MPO Urbanized Area Transit Metro Planning	306,534.72	461,978.27
106932	/ 102000 Other		FY 15-16 PL Memphis MPO Urbanized Area Transit Metro Planning	34,134.30	54,393.12
106935	/ 101000 State Projects	ENG	Investigate Effects of Internal Curing on Concrete Cylinders	26,172.19	29,166.94
106938	/ 102000 Other		FY15 SPR RESEARCH IMPEMENTATION OF RESEARCH PROJECTS	114,814.07	313,646.34
106938	/ 103000 Other		FY15 SPR RESEARCH TECHNOLOGY TRANSFER	28,923.44	105,016.46
106938	/ 104000 Other		FY15 SPR RESEARCH PAVEMENT MANAGEMENT	100,733.61	364,895.30
106938	/ 105000 Other		FY15 SPR RESEARCH SKID COLLECTION	3,510.69	8,794.69
106938	/ 107000 Other		FY15 SPR RESEARCH MINOR STUDIES	2,215.91	19,993.44
106938	/ 111000 Other		FY15 SPR RESEARCH CONTRACT LIAISON	24,003.20	78,811.59
106938	/ 114000 Other		FY15 SPR RESEARCH LT FIELD MONITOR PAVING FABRIC	7,741.62	11,799.46
106938	/ 115000 Other		FY15 SPR RESEARCH IN HOUSE SUPPORT TO SS184 LT MONITOR	4,861.72	4,861.72

dw\_const\_project\_exps\_by\_county

MS DEPARTMENT OF TRANSPORTATION  
Construction Proj Expenditures by County  
For Fiscal Year: 2016

Project #	Program	Project Type	Project Description	Fiscal Year Expenditures	Total Expenditures
*****	STATEWIDE	*****			
106938 / 167000	Other		FY15 SPR RESEARCH SHRINKAGE OF BRIDGE DECK CONCRETE	9,677.66	10,245.03
106938 / 169000	Other		FY15 SPR RESEARCH HIGH TRAFFIC APPS RECLAMATION	84,246.64	130,983.24
106938 / 170000	Other		FY15 SPR RESEARCH HIGH TRAFFIC APPS SUPPORT	3,182.45	8,041.42
106938 / 180000	Other		FY15 SPR RESEARCH AASHTOWARE DESIGN GUIDELINES	6,499.46	22,649.46
106938 / 182000	Other		FY15 SPR RESEARCH WATCHDOG WEATHER EVALUATION	4,919.39	4,919.39
106938 / 185000	Other		FY15 SPR RESEARCH MEPDG RESEARCH DIV SUPPORT	3,233.67	21,010.60
106938 / 186000	Other		FY15 SPR RESEARCH FIELD AGING EFFECTS ON ASPHALT	43,017.32	55,984.23
106938 / 188000	Other		FY15 SPR RESEARCH SMOOTHNESS SPECIFICATION	13,734.26	50,237.50
106958 / 101000	State Projects	ENG	Load Rating Bridges in AASHTOWare Bridge	1,195,122.49	1,365,576.51
106958 / 102000	State Projects	ENG	Load Rating Complex Bridges	70.50	70.50
106961 / 101000	State Projects	ENG	SFY 2015 Safety Circuit Rider Signs Donated to Locals	34,122.93	37,118.93
106999 / 101000	State Projects	ENG	Commercial Vehicle Information System & Network - CVISN 2015 Grant - bill Fed M	-53,240.69	0.00
106999 / 201000	State Projects	ENG	Commercial Vehicle Information System & Network - CVISN 2015 - State Match Op	423,914.73	423,914.73
107004 / 101000	Surface Transportation Progr	ENG	PROGRAM MANAGEMENT & COORDINATION - ITS	472.01	472.01
107078 / 301000	Surface Transportation Progr	CON	Urban Youth Corps Project FY 2015 - Canton	29,170.86	29,170.86
107078 / 302000	Surface Transportation Progr	CON	Urban Youth Corps Project FY 2015 - Columbus	35,000.00	35,000.00
107078 / 303000	Surface Transportation Progr	CON	Urban Youth Corps Project FY 2015 - Corinth	29,581.35	29,581.35
107078 / 304000	Surface Transportation Progr	CON	Urban Youth Corps Project FY 2015 - Gautier	35,000.00	35,000.00
107078 / 305000	Surface Transportation Progr	CON	Urban Youth Corps Project FY 2015 - Greenville	35,000.00	35,000.00
107078 / 306000	Surface Transportation Progr	CON	Urban Youth Corps Project FY 2015 - Greenwood	32,407.81	32,407.81
107078 / 308000	Surface Transportation Progr	CON	Urban Youth Corps Project FY 2015 - Indianola	19,010.29	19,010.29
107078 / 309000	Surface Transportation Progr	CON	Urban Youth Corps Project FY 2015 - Jackson	26,512.74	26,512.74
107078 / 310000	Surface Transportation Progr	CON	Urban Youth Corps Project FY 2015 - Laurel	35,000.00	35,000.00
107078 / 311000	Surface Transportation Progr	CON	Urban Youth Corps Project FY 2015 - McComb	63,092.96	63,092.96
107078 / 312000	Surface Transportation Progr	CON	Urban Youth Corps Project FY 2015 - Natchez	35,000.00	35,000.00
107078 / 313000	Surface Transportation Progr	CON	Urban Youth Corps Project FY 2015 - Ocean Springs	35,000.00	35,000.00
107078 / 315000	Surface Transportation Progr	CON	Urban Youth Corps Project FY 2015 - Picayune	32,065.25	32,065.25
107078 / 316000	Surface Transportation Progr	CON	Urban Youth Corps Project FY 2015 - Starkville	29,851.29	29,851.29
107078 / 317000	Surface Transportation Progr	CON	Urban Youth Corps Project FY 2015 - Vicksburg	19,820.76	19,820.76
107078 / 318000	Surface Transportation Progr	CON	Urban Youth Corps Project FY 2015 - West Point	35,000.00	35,000.00
107078 / 319000	Surface Transportation Progr	CON	Urban Youth Corps Project FY 2015 - Yazoo City	33,191.14	33,191.14
107123 / 101000	State Projects	ENG	Hydraulic Studies Statewide	270,575.07	270,575.07
107123 / 102000	State Projects	ENG	Hydraulic Design Training	29,108.88	29,108.88

dw\_const\_project\_exps\_by\_county

MS DEPARTMENT OF TRANSPORTATION  
Construction Proj Expenditures by County  
For Fiscal Year: 2016

Project #	Program	Project Type	Project Description	Fiscal Year Expenditures	Total Expenditures
*****	STATEWIDE	*****			
107126 / 101000	State Projects	ENG	Roadway Design On-Call Services	14,054.05	14,054.05
107138 / 101000	State Projects	ENG	Statewide Bridge Repair	228,684.45	228,684.45
107139 / 101000	State Projects	ENG	Statewide Bridge Repair	135,257.49	135,257.49
107139 / 102000	State Projects	ENG	Statewide Bridge Repair	213,853.68	213,853.68
107144 / 101000	State Projects	ENG	Development of Transportation Investment Marketing Material	15,310.96	15,310.96
107159 / 101000	Other	ENG	Implementing Quality Environmental Documentation principles into the Environment:	67,216.20	67,216.20
107164 / 101000	State Projects	ENG	On Call Hydraulic Services Contracts	49,562.32	49,562.32
107167 / 101000	Other		FY16 SPR Research Long Term Pavement Performance LTPP	352.10	352.10
107167 / 102000	Other		FY16 SPR Research Program Development	69,563.68	69,563.68
107167 / 103000	Other		FY16 SPR Research Technology Transfer	81,613.22	81,613.22
107167 / 104100	Other		FY16 SPR Research Pavement Data Requests	7,273.75	7,273.75
107167 / 104200	Other		FY16 SPR Research Pavement Mgt Software Support	109,764.94	109,764.94
107167 / 104300	Other		FY16 SPR Research Pavement Management Data Quality Assurance	35,064.26	35,064.26
107167 / 104400	Other		FY16 SPR Research Pavement Management Condition Survey	9,297.66	9,297.66
107167 / 104500	Other		FY16 SPR Research Pavement Management Optimization	43,614.70	43,614.70
107167 / 105000	Other		FY16 SPR Research Skid Collection	49,673.59	49,673.59
107167 / 106000	Other		FY16 SPR Research Information and Data Collection Technology	65,935.54	65,935.54
107167 / 108000	Other		FY16 SPR Research Smoothness Specification	16,619.68	16,619.68
107167 / 110000	Other		FY16 SPR Research FWD	37,717.77	37,717.77
107167 / 111000	Other		FY16 SPR Research Contract Liaison	5,666.65	5,666.65
107167 / 112000	Other		FY16 SPR Research MEPDG Implementation	65,141.24	65,141.24
107167 / 113000	Other		FY16 SPR Research Profiler	52,537.29	52,537.29
107167 / 115000	Other		FY16 SPR Research SS#184 In-House Support SS#185	540.64	540.64
107167 / 177000	Other		FY16 SPR Research AASHTO Technical Services Programs 100% FEDERAL	116,200.00	116,200.00
107167 / 182000	Other		FY16 SPR Research Evaluation of the WatchDog Weather Station SS#262	274.03	274.03
107167 / 185000	Other		FY16 SPR Research Division Support SS#265	77,619.29	77,619.29
107167 / 186000	Other		FY16 SPR Research Field Aging Effects on Asphalt SS#266	48,718.86	48,718.86
107167 / 188000	Other		FY16 SPR Research Development of Data Quality Management Plan for the Pavem	4,368.05	4,368.05
107184 / 101000	Special Projects(Demo)	ENG	Fuel Tax Evasion Enforcement	4,575.74	4,575.74
107229 / 101000	Surface Transportation Progr	ENG	Sign Trust Inspection Manual	80.58	80.58
107231 / 101000	State Projects	ENG	Maintenance and inspection of MDOT fuel facilities	27,228.13	27,228.13
107238 / 101000	State Projects	ENG	Bridge Deck Rehabilitation Decision Making	3,712.58	3,712.58
107240 / 101000	State Projects	ENG	Develop New Standard Drawings Manual	221.64	221.64

dw\_const\_project\_exps\_by\_county

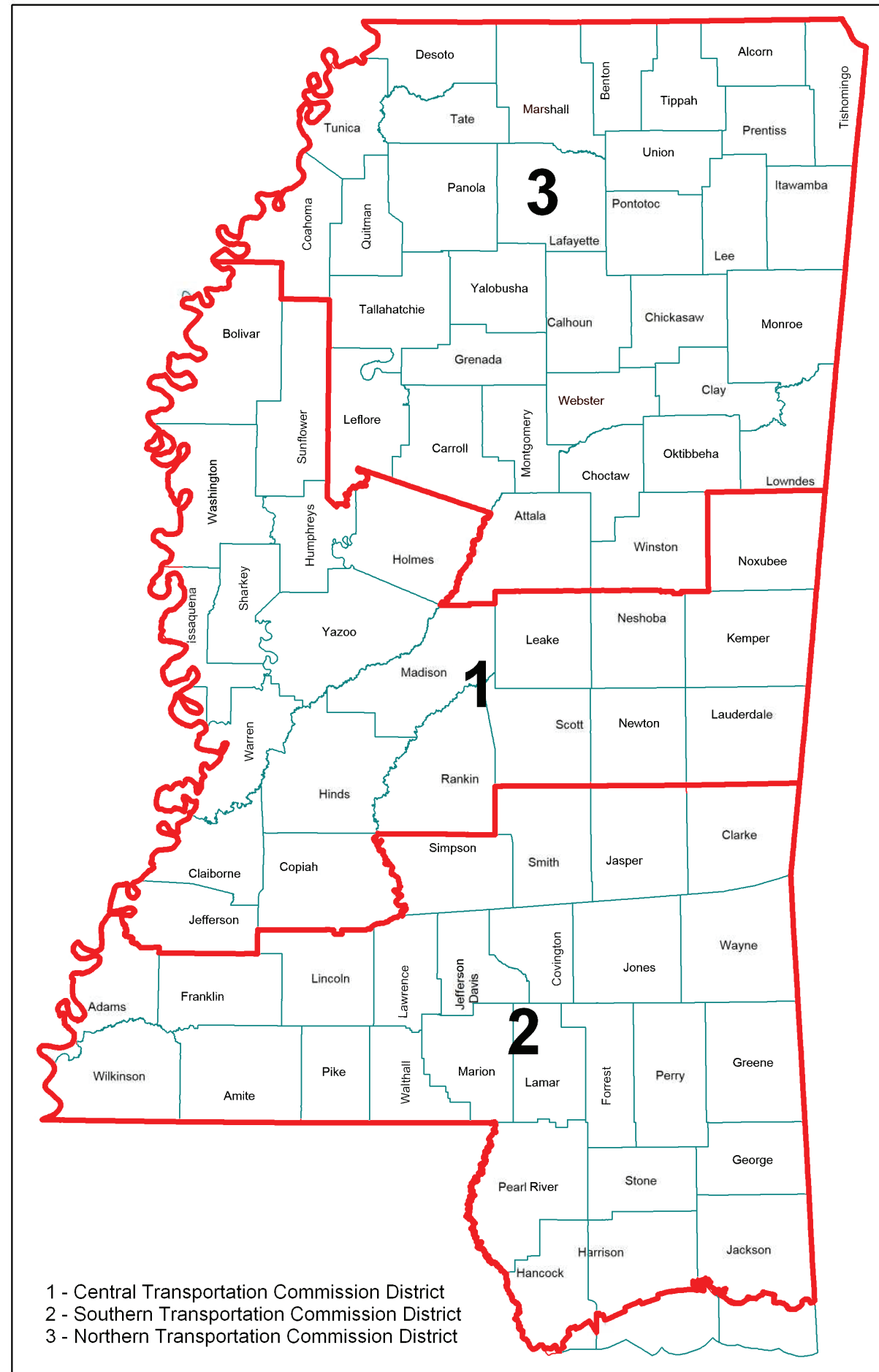
Project #	Program	Project Type	Project Description	Fiscal Year Expenditures	Total Expenditures
*****	STATEWIDE	*****			
107242 / 101000	State Projects	ENG	MSU Salary Survey	1,250.00	1,250.00
107246 / 201000	State Projects	ROW	Demo of Field Offices	25,498.00	25,498.00
107247 / 101000	State Projects	ENG	Infrared Thermography (IRT) and Ground Penetrating Radar (GPR) field scoping	3,287.47	3,287.47
107255 / 101000	State Projects		Motor Carrier WRI/ATS 2015 Grant - bill Fed Motor Carrier Safety Admin for officer o	4,019.42	4,019.42
<b>County Total</b>				<b>29,143,751.56</b>	
<b>Report Totals</b>				<b>624,920,323.38</b>	

dw\_const\_project\_exps\_by\_county

# MDOT CONTRACT ADMINISTRATION DIVISION

## SUMMARY OF CONTRACTS LET AND BIDS RECEIVED FOR FISCAL YEAR 2015

**Table of Contents**



**Commission District I.....2**

**Total Commission District I.....10**

**Commission District II .....11**

**Total Commission District II .....21**

**Commission District III.....22**

**Total Commission District III.....33**

**FY 2016 TOTALS.....34**

**STP-0305-00(016) / 107099302 & STP-0306-00(022) / 107099301 Copiah & Jefferson**

Level & Seal approximately 6 miles of SR 547 from SR 28 to Copiah/ Claiborne County Line  
& approximately 5 miles of SR 552 at the BOSM to SR 28

1	Dickerson & Bowen, Inc. - Brookhaven, MS	\$	586,339.00	Awarded
2	W. E. Blain & Sons, Inc. - Mount Olive, MS	\$	653,460.00	

<b>STATE ESTIMATE</b>	<b>\$</b>	<b>568,668.00</b>
<b>OVER STATE ESTIMATE</b>		<b>3.11%</b>

**BR-7338-00(005) / 106914301 Rankin**

Work necessary for Bridge Maintenance on SR 475 at Hog Creek

1	Gibson & Associates, Inc. - Balch Springs, TX	\$	436,576.55	Awarded
2	Key, LLC - Madison, MS	\$	458,310.50	
3	Southern Road & Bridge, LLC - Tarpon Springs, FL	\$	936,260.00	<b>IRREGULAR</b>

<b>STATE ESTIMATE</b>	<b>\$</b>	<b>418,495.90</b>
<b>OVER STATE ESTIMATE</b>		<b>4.32%</b>

**SFM-0056-01(090) / 107044301 Leake**

Mill & Overlay approximately 11 miles of SR 25 from SR 483 to SR 16

1	Dickerson & Bowen, Inc. - Brookhaven, MS	\$	4,717,982.40	Awarded
2	APAC - Mississippi, Inc. - Jackson, MS	\$	4,788,694.17	

<b>STATE ESTIMATE</b>	<b>\$</b>	<b>4,326,586.78</b>
<b>OVER STATE ESTIMATE</b>		<b>9.05%</b>

**August 25, 2015 Letting**

**MP-3472-15(003) / 305582301 Copiah**

Level and Seal approximately 14 miles of SR 472, (LOG MILE 0.00 TO 13.4)

1	W. E. Blain & Sons, Inc. - Mount Olive, MS	\$	1,083,162.50	Awarded
---	--	----	--------------	---------

<b>STATE ESTIMATE</b>	<b>\$</b>	<b>986,031.50</b>
<b>OVER STATE ESTIMATE</b>		<b>9.85%</b>

**STP-0056-01(075) / 104101301 Rankin**

Construction necessary to Add 2 Lanes to SR 25 from SR 475 to Grants Ferry Road

1	Superior Asphalt, Inc. - Jackson, MS (A+B= 50,295,399.15)	\$	36,295,399.15	Awarded
2	Joe McGee Construction Company, Inc. - Lake, MS (A+B= 52,043,658.97)	\$	38,803,658.97	
3	T. L. Wallace Construction, Inc. - Columbia, MS (A+B= 57,113,760.09)	\$	41,753,760.09	
4	Eutaw Construction Company, Inc. - Aberdeen, MS (A+B= 59,016,214.62)	\$	45,016,214.62	

<b>STATE ESTIMATE</b>	<b>\$</b>	<b>36,347,340.30</b>
<b>UNDER STATE ESTIMATE</b>		<b>0.14%</b>

**STP-0056-01(079) / 107088301, 107088302 & 107088303 Leake, Rankin & Scott**

Mill & Overlay approximately 12 miles of SR 25 from SR 43 to SR 483

1 Dickerson & Bowen, Inc. - Brookhaven, MS	\$ 4,690,858.55	Awarded
2 APAC - Mississippi, Inc. - Jackson, MS	\$ 4,823,475.97	
3 W. E. Blain & Sons, Inc. - Mount Olive, MS	\$ 5,154,718.38	

<b>STATE ESTIMATE</b>	<b>\$ 5,461,788.50</b>
<b>UNDER STATE ESTIMATE</b>	<b>14.11%</b>

**EXB-0521-00(006) / 100592301 Leake**

Bridge Replacement on SR 429 at Yockanookany River Bridge No. 3.6

1 N. L. Carson Construction Company, Inc. - Carthage, MS	\$ 3,765,794.40	Awarded
2 Joe McGee Construction Company, Inc. - Lake, MS	\$ 4,061,304.75	
3 T. L. Wallace Construction, Inc. - Columbia, MS	\$ 4,263,284.71	
4 Tanner Construction Company, Inc. - Ellisville, MS	\$ 4,348,496.06	
5 Eutaw Construction Company, Inc. - Aberdeen, MS	\$ 4,576,129.64	
6 Key, LLC - Madison, MS	\$ 4,787,318.10	
7 Dozer, LLC - Natchez, MS	\$ 6,810,779.21	

<b>STATE ESTIMATE</b>	<b>\$ 3,902,232.35</b>
<b>UNDER STATE ESTIMATE</b>	<b>3.50%</b>

**September 22, 2015 Letting**

**BR-9999-05(020) / 1069183031 & 1069183032 Hinds & Madison**

Joint Repair on various routes in District 5

1 Interstate Improvement, Inc. - Faribault, MN	\$ 199,389.00	Awarded
2 D. O'brian Construction, LLC - Gulfport, MS	\$ 252,478.00	
3 Waskey Services, LLC - Baton Rouge, LA	\$ 279,541.00	
4 Sunbelt Sealing, Inc. - Jackson, MS	\$ 379,555.20	

<b>STATE ESTIMATE</b>	<b>\$ 243,920.00</b>
<b>UNDER STATE ESTIMATE</b>	<b>18.26%</b>

**BWO-5031-61(003) / 502907305, BWO-5051-61(002) / 502907302, BWO-5137-61(002) / 502907301,**

**BWO-5150-61(002) / 502907303, BWO-5188-61(002) / 502907304 Rankin**

Work necessary to Repair the Hail Damage to the Whitfield Offices

1 Sullivan Enterprises, Inc. - Magee, MS	\$ 190,300.00	Awarded
2 Independent Roofing Systems, Inc. - Jackson, MS	\$ 216,504.00	
3 M&S Roofing Company Inc. - Pearl, MS	\$ 218,000.00	
4 Industrial Roofing & Construction - Sterlington, LA	\$ 257,370.00	
5 Roofing Solutions, LLC - Prairieville, LA <b>IRREGULAR</b>	\$ 336,340.00	

<b>STATE ESTIMATE</b>	<b>\$ 280,000.00</b>
<b>UNDER STATE ESTIMATE</b>	<b>32.04%</b>

**October 27, 2015 Letting**

**HSIP-0054-01(055) / 106626301 Copiah**

Intersection Improvements on SR 27 at Lee Avenue / Old HWY 27

1 Simmons Erosion Control, Inc. - Lake, MS	\$ 2,126,948.05	Awarded
2 T. L. Wallace Construction, Inc. - Columbia, MS	\$ 2,131,997.75	
3 Hemphill Construction Company, Inc. - Florence, MS	\$ 2,234,175.95	
4 W. E. Blain & Sons, Inc. - Mount Olive, MS	\$ 2,385,634.09	
5 Southern Rock, LLC - Brandon, MS	\$ 2,514,426.65	
6 Dirtworks, Inc. of Vicksburg - Vicksburg, MS	\$ 2,521,042.10	

<b>STATE ESTIMATE</b>	<b>\$ 2,206,028.25</b>
<b>UNDER STATE ESTIMATE</b>	<b>3.58%</b>

**STP-0008-04(046) / 102127301 Holmes**

Construction necessary to create a Railroad Overpass on US 49E at Bee Lake

1 Key, LLC - Madison, MS	\$ 10,699,509.24	Awarded
2 L & A Contracting Company - Hattiesburg, MS <b>IRREGULAR</b>	\$ 10,945,635.08	
3 T. L. Wallace Construction, Inc. - Columbia, MS	\$ 11,953,397.22	
4 Joe McGee Construction Company, Inc. - Lake, MS	\$ 12,437,665.06	
5 W. G. Yates & Son Construction Company - Jackson, MS	\$ 13,125,555.00	
6 Eutaw Construction Company, Inc. - Aberdeen, MS	\$ 13,581,995.69	
7 James Construction Group, LLC - Baton Rouge, LA <b>IRREGULAR</b>	\$ 15,882,575.77	
8 Dozer, LLC - Natchez, MS <b>IRREGULAR</b>	\$ 17,604,294.49	

<b>STATE ESTIMATE</b>	<b>\$ 12,181,496.31</b>
<b>UNDER STATE ESTIMATE</b>	<b>12.17%</b>

**STP-0020-02(090) / 107007301 Newton**

I-20 / SR 15 Interchange Lighting

1 Webster Electric Company, Inc. - Meridian, MS	\$ 401,518.10	Awarded
2 Simmons Erosion Control, Inc. - Lake, MS	\$ 426,726.00	
3 Killen Contractors, Inc. - Brandon, MS <b>IRREGULAR</b>	\$ 475,514.00	
4 Lewis Electric, Inc. - Flowood, MS	\$ 500,827.00	
5 McInnis Electric Co. - Byram, MS	\$ 505,347.47	
6 Woodall Electric, Inc. - Meridian, MS <b>IRREGULAR</b>	\$ 530,299.00	
7 Diamond Electrical Co., Inc. - Baton Rouge, LA	\$ 559,437.82	

<b>STATE ESTIMATE</b>	<b>\$ 535,843.00</b>
<b>UNDER STATE ESTIMATE</b>	<b>25.07%</b>

**January 26, 2016 Letting**

**IM-0059-03(092) / 106188301 Lauderdale**

Mill and Overlay approximately 11 miles of I-59 from US 45 to Russell Intersection

1 APAC - Mississippi, Inc. - Jackson, MS	\$ 5,294,203.50	Awarded
--	-----------------	---------

<b>STATE ESTIMATE</b>	<b>\$ 5,018,880.80</b>
<b>OVER STATE ESTIMATE</b>	<b>5.49%</b>

**STP-1681-00(018) / 107207301 Madison**

Mill and Overlay approximately 6 miles of US 51 from North of Loring Road to Yazoo County Line

1 APAC - Mississippi, Inc. - Jackson, MS \$ 2,020,769.00 Awarded

STATE ESTIMATE \$ 1,897,054.68  
 OVER STATE ESTIMATE 6.52%

**SP-0023-02(057) / 107017301 Leake**

Mill & Overlay approximately 10 miles of SR 35 from Scott County Line to Pleasant Hill Road

1 Dickerson & Bowen, Inc. - Brookhaven, MS \$ 2,236,455.08 Awarded

STATE ESTIMATE \$ 2,458,613.90  
 UNDER STATE ESTIMATE 9.04%

**March 14, 2016 Letting**

**NHPP-0020-01(237)/107254301 Hinds**

Repair of an existing landslide located on the I-220 Southbound to I-20 Eastbound Ramp

1 Key, LLC - Madison, MS \$ 422,500.00 Awarded  
 2 Eutaw Construction Company, Inc. - Madison, MS \$ 467,500.00  
 3 Joe McGee Construction Company, Inc. - Lake, MS \$ 486,500.00

STATE ESTIMATE \$ 517,500.00  
 UNDER STATE ESTIMATE 18.36%

**March 22, 2016 Letting**

**NH-0009-01(133) / 107211301 Claiborne**

Overlaying approximately 8 miles of US Hwy 61 from North of Port Gibson to Big Black River

1 APAC - Mississippi, Inc. - Jackson, MS \$ 2,385,818.00 Awarded  
 2 W. E. Blain & Sons, Inc. - Mount Olive, MS \$ 2,704,275.00

STATE ESTIMATE \$ 2,815,873.25  
 UNDER STATE ESTIMATE 15.27%

**IM-0055-02(246) / 106023309 Hinds**

Reconstruction of approximately 8 miles of I-55 from S. of the Byram Interchange to N. of McDowell Rd (Phase 2)

1 W. G. Yates & Son Construction Company - Jackson, MS (A+B=128,097,952.47) \$ 85,847,952.47 Awarded  
 2 James Construction Group, LLC - Baton Rouge, LA (A+B=129,906,793.52) \$ 89,906,793.52  
 3 Joe McGee Construction Company, Inc. - Lake, MS (A+B=143,442,613.69) \$ 100,092,613.69  
 4 Eutaw Construction Company, Inc. - Madison, MS (A+B=152,050,907.65) \$ 112,050,907.65

STATE ESTIMATE \$ 90,938,840.13  
 UNDER STATE ESTIMATE 5.60%

**IM-0020-01(201) / 105617301 Rankin**

Mill & Overlay approximately 14 miles of I-20 between East Brandon Interchange and Scott County Line

1 W. E. Blain & Sons, Inc. - Mount Olive, MS (A+B=32,831,633.80) \$ 25,206,633.80 Awarded  
 2 Dickerson & Bowen, Inc. - Brookhaven, MS (A+B=34,133,453.78) \$ 24,783,453.78  
 3 APAC - Mississippi, Inc. - Jackson, MS (A+B=37,603,911.54) \$ 27,103,911.54  
 4 Superior Asphalt, Inc. - Jackson, MS (A+B=40,950,459.00) \$ 29,000,459.00

STATE ESTIMATE \$ 26,056,433.21  
 UNDER STATE ESTIMATE 4.89%

**IM-0020-01(205) / 106388301 & 106388303, IM-0055-02(227) / 106388302 Hinds & Rankin**

Mill & Overlay approximately 13 miles of I-20 from Hwy 18 to the Stack

1 Dickerson & Bowen, Inc. - Brookhaven, MS (A+B=12,948,045.60) \$ 9,198,045.60 Awarded  
 2 W. E. Blain & Sons, Inc. - Mount Olive, MS (A+B=14,497,670.00) \$ 10,297,670.00  
 3 Superior Asphalt, Inc. - Jackson, MS (A+B=14,610,101.02) \$ 10,610,101.02  
 4 APAC - Mississippi, Inc. - Jackson, MS (A+B=16,320,269.86) \$ 12,120,269.86

STATE ESTIMATE \$ 9,358,116.25  
 UNDER STATE ESTIMATE 1.71%

**STP-6947-00(005) / 107138308 Madison**

Cleaning and Painting of Bridge # 1.5 on SR 463

1 Gibson & Associates, Inc. - Balch Springs, TX \$ 127,210.00 Awarded  
 2 D. O'brian Construction, LLC - Gulfport, MS \$ 206,010.00  
 3 Gemstone, LLC - Key West, FL \$ 245,010.00  
 4 Southern Road & Bridge, LLC - Tarpon Springs, FL \$ 270,510.00

STATE ESTIMATE \$ 146,885.00  
 UNDER STATE ESTIMATE 13.39%

**EXB-0611-00(006) / 107139305 Bolivar**

Bridge Repair on SR 450 over Bouge Phalia Bridge No. 14.9

1 Gibson & Associates, Inc. - Balch Springs, TX \$ 474,128.25 Awarded  
 2 Century Construction & Realty, Inc. - Tupelo, MS \$ 549,441.80  
 3 McBride Co, LLC - Batesville, MS \$ 911,573.98  
 4 Key, LLC - Madison, MS \$ 1,198,437.50

STATE ESTIMATE \$ 1,030,298.00  
 UNDER STATE ESTIMATE 53.98%

**LWO-9002-25(007) / 502995301 Hinds**

Repaving sections of Jackson Shop Complex

1 Dickerson & Bowen, Inc. - Brookhaven, MS \$ 191,721.71 Awarded  
 2 W. E. Blain & Sons, Inc. - Mount Olive, MS \$ 227,484.00  
 3 APAC - Mississippi, Inc. - Jackson, MS \$ 259,972.00

STATE ESTIMATE \$ 265,686.00  
 UNDER STATE ESTIMATE 27.84%

**April 11, 2016 Letting**

**MEP-3822-75(002) / 305813301 Warren**

Slide Repair on SR 822

1 Dirtworks, Inc. of Vicksburg - Vicksburg, MS	\$ 290,520.00	Awarded
2 Riverside Construction Company, Inc. - Vicksburg, MS	\$ 335,780.00	
3 Eutaw Construction Company, Inc. - Madison, MS	\$ 657,510.00	

STATE ESTIMATE	\$ 316,742.50
UNDER STATE ESTIMATE	8.28%

**April 26, 2016 Letting**

**IM-0020-01(202) / 105923301 Warren**

Mill & Overlay approximately 6 mi of I-20 from RR Bridge near Washington St. to Mile Marker 6 East of Clay St.

1 APAC - Mississippi, Inc. - Jackson, MS (A+B = 11,629,831.05)	\$ 7,904,831.05	Awarded
--	-----------------	---------

STATE ESTIMATE	\$ 6,465,627.82
OVER STATE ESTIMATE	22.26%

**STP-0074-00(022) / 107138304 Lauderdale**

Bridge Repair on SR 39 at Sowashee Creek

1 Key, LLC - Madison, MS	\$ 693,775.25	Awarded
2 D. O'brian Construction, LLC - Gulfport, MS	\$ 1,015,274.15	
3 Century Construction & Realty, Inc. - Tupelo, MS	\$ 1,237,426.65	

STATE ESTIMATE	\$ 796,554.75
UNDER STATE ESTIMATE	12.90%

**STP-0400-00(035) / 107138303 Issaquena**

Bridge Repair on SR 465 at Steel Bayou

1 Gibson & Associates, Inc. - Balch Springs, TX	\$ 2,316,616.50	Awarded
2 Key, LLC - Madison, MS	\$ 2,780,894.20	
3 Southern Road & Bridge, LLC - Tarpon Springs, FL	\$ 2,981,618.00	
4 Olympus Painting Contractors, Inc. - Tarpon Springs, FL	\$ 3,736,499.00	
5 Dirtworks, Inc. of Vicksburg - Vicksburg, MS	\$ 4,283,823.90	

STATE ESTIMATE	\$ 2,713,834.15
UNDER STATE ESTIMATE	14.64%

**SP-6989-00(001) / 107156301 Madison**

Traffic Signal Upgrade at Intersection of Gluckstadt Road & Calhoun Station Parkway

1 Lewis Electric, Inc. - Flowood, MS	\$ 199,600.00	Awarded
2 Simmons Erosion Control, Inc. - Lake, MS	\$ 238,753.25	
3 Diamond Electrical Co., Inc. - Baton Rouge, LA	\$ 247,186.20	

STATE ESTIMATE	\$ 224,118.35
UNDER STATE ESTIMATE	10.94%

**MP-5000-00(094) / 305745301 District 5**

Placement or Removal & Replacement of Raised Pavement Markers on various routes in District

1 Akca, Inc. - Plant City, FL	\$ 200,500.00	Awarded
-------------------------------	---------------	---------

STATE ESTIMATE	\$ 212,885.85
UNDER STATE ESTIMATE	5.82%

**MP-5011-38(009) / 305742301 Lauderdale**

Mill & Overlay approximately 6 miles of US 11 from beginning of 2-Lane East of Meridian to East of Russell

1 APAC - Mississippi, Inc. - Jackson, MS	\$ 2,008,528.33	Awarded
--	-----------------	---------

STATE ESTIMATE	\$ 1,855,782.79
OVER STATE ESTIMATE	8.23%

**MP-5463-45(007) / 305741301 Madison**

Mill & Overlay approximately 8 miles of SR 463 from end of 5-Lane near Mannsdale Road to SR 22

1 APAC - Mississippi, Inc. - Jackson, MS	\$ 3,447,205.02	Awarded
2 Dickerson & Bowen, Inc. - Brookhaven, MS	\$ 3,555,217.90	

STATE ESTIMATE	\$ 3,088,583.30
OVER STATE ESTIMATE	11.61%

**May 24, 2016 Letting**

**SP-0020-01(233) / 107241301 Hinds**

Overlay of I-20 Frontage Road

1 Dickerson & Bowen, Inc. - Brookhaven, MS	\$ 1,481,502.00	Awarded
2 Superior Asphalt, Inc. - Jackson, MS	\$ 1,511,968.50	
3 APAC - Mississippi, Inc. - Jackson, MS	\$ 1,641,619.80	
4 W. E. Blain & Sons, Inc. - Mount Olive, MS	\$ 2,108,029.00	

STATE ESTIMATE	\$ 1,766,660.50
UNDER STATE ESTIMATE	16.14%

**EXB-0398-00(002) / 100585301 Hinds**

Bridge Replacement on SR 473 at Vaughn Creek

1 Joe McGee Construction Company, Inc. - Lake, MS	\$ 1,880,790.93	Awarded
2 Dozer, LLC - Natchez, MS	\$ 2,320,152.85	

STATE ESTIMATE	\$ 1,713,408.65
OVER STATE ESTIMATE	9.77%

**EXB-1232-00(005) / 107139304 Lauderdale**

Bridge Repair on I-20/I-59 Bridge No. 153.0B

1 D. O'brian Construction, LLC - Gulfport, MS	\$ 752,648.00	Awarded
---	---------------	---------

STATE ESTIMATE	\$ 657,103.80
OVER STATE ESTIMATE	14.54%

**MP-3000-00(106) / 305841301 & 305841302 Holmes & Yazoo**

Seal and Level and/or Overlay approximately 76 miles of highway on various routes

1 T. L. Wallace Construction, Inc. - Columbia, MS	\$ 3,492,033.70	Awarded
2 RJM-McQueen Contracting, Inc. - Collins, MS	\$ 4,040,310.50	

<b>STATE ESTIMATE</b>	<b>\$ 3,712,705.90</b>
<b>UNDER STATE ESTIMATE</b>	<b>5.94%</b>

**MP-5051-45(011) / 305743301 Madison**

Mill and Overlay approximately 5 miles of US 51 from SR16 W to 4.14 miles north

1 APAC - Mississippi, Inc. - Jackson, MS	\$ 1,740,438.95	Awarded
--	-----------------	---------

<b>STATE ESTIMATE</b>	<b>\$ 1,608,793.00</b>
<b>OVER STATE ESTIMATE</b>	<b>8.18%</b>

**Total Awarded Commission District I** **\$233,351,498.41**

**Commission District II**

**June 23, 2015 Letting**

**HSIP-0002-01(048)/106627301 Jackson**

Construction necessary to install a traffic signal on SR 63 at SR 614

1 Mallette Brothers Construction Company, Inc. - Gautier, MS	\$ 1,048,719.60	Awarded
2 Lane Construction Company of Mississippi, Inc. - Ocean Springs, MS	\$ 1,188,605.69	

<b>STATE ESTIMATE</b>	<b>\$ 931,365.22</b>
<b>OVER STATE ESTIMATE</b>	<b>12.60%</b>

**HSIP-0225-00(005)/107003301 Jones**

Overlay with High Friction Surface Treatment approximately 2 miles of SR 537 from 100 feet South of the Northview / Hwy 537 Intersection to 100 feet North of Buck Temple Road

1 Dunn Roadbuilders, LLC - Laurel, MS	\$ 976,814.00	Awarded
---------------------------------------	---------------	---------

<b>STATE ESTIMATE</b>	<b>\$ 895,380.53</b>
<b>OVER STATE ESTIMATE</b>	<b>9.09%</b>

**SFM-2171-00(023)/107075301 Pearl River**

Overlay approximately 6 miles of US 11 from Lakeshore Drive to South Apple Drive

1 Huey Stockstill, Inc. - Picayune, MS	\$ 1,741,678.90	Awarded
2 Superior Asphalt, Inc. - Byram, MS	\$ 2,110,962.30	

<b>STATE ESTIMATE</b>	<b>\$ 1,623,844.39</b>
<b>OVER STATE ESTIMATE</b>	<b>7.26%</b>

**SFM-2171-00(024)/107076301 Lamar**

Overlay approximately 7 miles of US 11 from Pearl River County Line to Yawn School Road

1 Warren Paving, Inc. - Hattiesburg, MS	\$ 1,980,176.20	Awarded
2 Dunn Roadbuilders, LLC - Laurel, MS	\$ 2,072,628.00	

<b>STATE ESTIMATE</b>	<b>\$ 1,912,725.80</b>
<b>OVER STATE ESTIMATE</b>	<b>3.53%</b>

**MP-6000-00(251)/305526301 District 6**

Sealing on various routes in District 6

1 T. L. Wallace Construction, Inc. - Columbia, MS	\$ 1,669,012.68	Awarded
2 Kimes & Stone Construction Company, Inc. - Booneville, MS	\$ 1,741,210.05	
3 RJM-McQueen Contracting, Inc. - Collins, MS	\$ 1,754,642.00	

<b>STATE ESTIMATE</b>	<b>\$ 1,861,971.75</b>
<b>UNDER STATE ESTIMATE</b>	<b>10.36%</b>

**MP-6000-00(252)/305527301 District 6**

Raised Pavement Markers on various routes in District 6

1 Akca, Inc. - Plant City, FL	\$ 98,470.00	Awarded
2 J. L. McCool Contractors, Inc. - Moss Point, MS	\$ 106,800.00	
3 Lane Line, LLC - Flowood, MS	\$ 118,920.00	

STATE ESTIMATE	\$ 94,000.00
OVER STATE ESTIMATE	4.76%

**MP-6015-56(006)/305529301 Perry**

Overlay approximately 2 miles of SR 15 from Redbay Avenue to Mulberry Rd.

1 Dunn Roadbuilders, LLC - Laurel, MS	\$ 896,648.00	Awarded
---------------------------------------	---------------	---------

STATE ESTIMATE	\$ 825,681.68
OVER STATE ESTIMATE	8.59%

**MP-6029-56(017)/305528301 Perry**

Overlay approximately 3 miles of SR 29 from Daughtry Hill Rd. to SR 42

1 Dunn Roadbuilders, LLC - Laurel, MS	\$ 572,725.00	Awarded
---------------------------------------	---------------	---------

STATE ESTIMATE	\$ 518,508.70
OVER STATE ESTIMATE	10.46%

**MP-7000-00(183)/305490301 District 7**

Raised Pavement Markers on various routes in District 7

1 Akca, Inc. - Plant City, FL	\$ 146,450.00	Awarded
-------------------------------	---------------	---------

STATE ESTIMATE	\$ 159,309.65
UNDER STATE ESTIMATE	8.07%

**July 28, 2015 Letting**

**MP-7027-74(011) / 305452301 & MP-7583-74(009) / 305452302 Walthall**

Overlay approximately 2 miles of SR 27 from SR 198 N. to US 98, & approximately 1 mile of SR 583 from SR 27 N. to US 98

1 Dickerson & Bowen, Inc. - Brookhaven, MS	\$ 537,672.70	Awarded
2 Dunn Roadbuilders, LLC - Laurel, MS	\$ 553,004.40	

STATE ESTIMATE	\$ 514,246.00
OVER STATE ESTIMATE	4.56%

**SFM-0009-01(110) / 107042301 Adams**

Mill and Overlay approximately 5 miles of US 61 from St. Catherine Creek Bridge in Natchez to St. Catherine Creek Bridge in Washington

1 W. E. Blain & Sons, Inc. - Mount Olive, MS	\$ 2,525,275.70	Awarded
--	-----------------	---------

STATE ESTIMATE	\$ 2,308,216.06
OVER STATE ESTIMATE	9.40%

**SFM-0028-01(018) / 107077301 George**

Overlay approximately 9 miles of SR 26 from East of Pascagoula River Bridge to West of ROW limits of SR 63

1 Warren Paving, Inc. - Hattiesburg, MS	\$ 1,718,220.10	Awarded
2 Mallette Brothers Construction Company, Inc. - Gautier, MS	\$ 1,775,471.00	

STATE ESTIMATE	\$ 1,543,766.84
OVER STATE ESTIMATE	11.30%

**SFM-0196-00(004) / 107043301 Lawrence**

Overlay approximately 6 miles of SR 587 between Ervin Reid Circle and SR 184

1 Dickerson & Bowen, Inc. - Brookhaven, MS	\$ 1,231,872.20	Awarded
2 W. E. Blain & Sons, Inc. - Mount Olive, MS	\$ 1,306,801.25	

STATE ESTIMATE	\$ 1,133,003.15
OVER STATE ESTIMATE	8.73%

**STP-0008-02(104) / 107085301 Covington**

Overlay approximately 4 miles of US 49 SB from Leonard's Mill Creek Bridge North to Simpson County Line

1 W. E. Blain & Sons, Inc. - Mount Olive, MS	\$ 1,033,520.75	Awarded
--	-----------------	---------

STATE ESTIMATE	\$ 943,089.30
OVER STATE ESTIMATE	9.59%

**HSIP-0015-02(095) / 106700301 Covington**

Intersection Improvements on US 84 at SR 35

1 Dunn Roadbuilders, LLC - Laurel, MS	\$ 2,738,624.90	Awarded
2 W. E. Blain & Sons, Inc. - Mount Olive, MS	\$ 3,124,504.13	

STATE ESTIMATE	\$ 2,840,603.92
UNDER STATE ESTIMATE	3.59%

**STP-0067-01(008) / 107096301 Hancock**

Widen and Overlay approximately 8 miles of SR 603 from SR 43 to Dummyline Road

1 Huey Stockstill, Inc. - Picayune, MS	\$ 2,682,312.70	Awarded
--	-----------------	---------

STATE ESTIMATE	\$ 2,537,567.91
OVER STATE ESTIMATE	5.70%

**BR-9396-00(012) / 102964302 Jones**

Bridge Maintenance on US 11 from Industrial Park to 16th Avenue Bridge No. 101.9

1 Key, LLC - Madison, MS	\$ 594,909.50	Awarded
2 Tanner Construction Company, Inc. - Ellisville, MS	\$ 657,829.01	

STATE ESTIMATE	\$ 540,416.10
OVER STATE ESTIMATE	10.08%

**BR-9999-06(021) / 106918304 Jackson**

Bridge Joint Replacement on SR 63 over Escatawpa River

1 D. O'brian Construction, LLC - Gulfport, MS	\$ 752,225.00	Awarded
2 Key, LLC - Madison, MS	\$ 1,494,657.00	

STATE ESTIMATE	\$ 846,034.00
UNDER STATE ESTIMATE	11.09%

**BR-9999-07(011) / 1069183050, 1069183051, 1069183052 Covington, Lincoln & Simpson**

Bridge Joint Repair in various locations

1 D. O'brian Construction, LLC - Gulfport, MS	\$ 609,799.50	Awarded
2 A-1 Sealing, Inc. - Richton, MS	\$ 669,985.42	
3 Sunbelt Sealing, Inc. - Jackson, MS	\$ 844,897.00	

STATE ESTIMATE	\$ 637,516.70
UNDER STATE ESTIMATE	4.35%

**EXB-0028-00(006) / 102488302 George**

Bridge Replacement on SR 198 over Rocky Creek

1 Joe McGee Construction Company, Inc. - Lake, MS	\$ 2,426,675.85	Awarded
2 Tanner Construction Company, Inc. - Ellisville, MS	\$ 2,439,632.31	
3 T. L. Wallace Construction, Inc. - Columbia, MS	\$ 2,463,691.11	
4 L & A Contracting Company - Hattiesburg, MS	\$ 2,496,495.24	
5 N. L. Carson Construction Company, Inc. - Carthage, MS	\$ 2,522,758.83	
6 Gulf Equipment Corporation - Theodore, AL	\$ 2,557,808.76	
7 Key, LLC - Madison, MS	\$ 2,564,920.40	

STATE ESTIMATE	\$ 2,159,376.99
OVER STATE ESTIMATE	12.38%

**August 25, 2015 Letting**

**STP-0014-01(062) / 107087301 Wilkinson**

Overlay approximately 2 miles of SR 24 from South Crosby Street to Amite County Line in Centerville

1 Dickerson & Bowen, Inc. - Brookhaven, MS	\$ 550,557.86	Awarded
2 W. E. Blain & Sons, Inc. - Mount Olive, MS	\$ 555,059.85	

STATE ESTIMATE	\$ 533,723.12
OVER STATE ESTIMATE	3.15%

**STP-0014-02(072) / 107086301 Walthall**

Overlay approximately 5 miles of US 98 from SR 198 to Marion County Line

1 Dickerson & Bowen, Inc. - Brookhaven, MS	\$ 1,992,019.20	Awarded
2 Dunn Roadbuilders, LLC - Laurel, MS	\$ 1,992,567.75	

STATE ESTIMATE	\$ 2,220,495.74
UNDER STATE ESTIMATE	10.29%

**October 27, 2015 Letting**

**STP-0010-01(150) / 106964301 Jackson**

ITS Installation on I-10 from Harrison / Jackson County Line to Alabama State Line

1 Webster Electric Company, Inc. - Meridian, MS	\$ 10,097,702.05	Awarded
2 The Contract Network, Inc., dba Inline - Birmingham, AL <b>IRREGULAR</b>	\$ 10,830,503.68	
3 Gannett Fleming Project Development Corporation - Camp Hill, PA <b>IRREGULAR</b>	\$ 11,461,380.06	
4 Diamond Electrical Co., Inc. - Baton Rouge, LA	\$ 11,654,203.00	
5 McInnis Electric Co. - Byram, MS	\$ 11,840,080.56	
6 Grady Crawford Const. Co., Inc. of Baton Rouge - Baton Rouge, LA <b>IRREGULAR</b>	\$ 12,761,244.79	
7 Ernest P. Breaux Electrical, Inc. - New Iberia, LA	\$ 12,820,972.00	

STATE ESTIMATE	\$ 10,261,336.95
UNDER STATE ESTIMATE	1.59%

**November 10, 2015 Letting**

**SP-0010-01(152) / 107166301 Jackson**

Bridge Repair on I-10 over Escatawpa River

1 Key, LLC - Madison, MS	\$ 512,510.00	Awarded
--------------------------	---------------	---------

STATE ESTIMATE	\$ 380,010.00
OVER STATE ESTIMATE	34.87%

**November 24, 2015 Letting**

**EXB-2902-00(011) / 102533301 Clarke**

Replacing Bridges #135.8 & #136.2 at Souinlovey Creek

1 Joe McGee Construction Company, Inc. - Lake, MS	\$ 4,333,419.98	Awarded
2 L & A Contracting Company - Hattiesburg, MS	\$ 4,353,477.78	
3 Tanner Construction Company, Inc. - Ellisville, MS	\$ 4,490,156.64	
4 T. L. Wallace Construction, Inc. - Columbia, MS	\$ 4,741,314.10	
5 N. L. Carson Construction Company, Inc. - Carthage, MS	\$ 4,893,997.39	
6 Dozer, LLC - Natchez, MS	\$ 5,120,665.95	
7 Key, LLC - Madison, MS	\$ 5,164,463.35	

STATE ESTIMATE	\$ 4,448,665.70
UNDER STATE ESTIMATE	2.59%

**January 26, 2016 Letting**

**NH-0010-01(136) / 101204303 Jackson**

Construction Necessary to Widen I-10 from SR 609 to SR 57

1 Mallette Brothers Construction Company, Inc. - Gautier, MS (A+B=55,285,194.50)	\$ 39,535,194.50	Awarded
2 Superior Asphalt, Inc. - Jackson, MS (A+B=56,867,989.85)	\$ 39,367,989.85	

STATE ESTIMATE	\$ 37,718,271.42
OVER STATE ESTIMATE	4.82%

**STP-0014-01(063) / 107182301 Pike**

Mill and Overlay US 98 (Pressley Blvd.) approximately 4 miles from Railroad Bridge East to the end of the 5-Lane in McComb

1 Dickerson & Bowen, Inc. - Brookhaven, MS	\$ 1,268,789.40	Awarded
--	-----------------	---------

STATE ESTIMATE	\$ 1,672,179.53
UNDER STATE ESTIMATE	24.12%

**NH-0014-03(070) / 107189301 Forrest**

Overlying approximately 8 miles of US 98 from East of US 49 to the Perry County Line

1 Warren Paving, Inc. - Hattiesburg, MS	\$ 4,598,578.50	Awarded
2 Dunn Roadbuilders, LLC - Laurel, MS	\$ 4,820,878.00	

STATE ESTIMATE	\$ 4,306,406.90
OVER STATE ESTIMATE	6.78%

**February 23, 2016 Letting**

**STP-0008-01(135) / 107097301 Harrison**

Mill & Overlay approximately 4 miles of US 49 from 28th Street to Creosote Road

1 Superior Asphalt, Inc. - Jackson, MS (Combination A, Calls 3 & 4)	\$ 1,893,557.45	Awarded
2 Warren Paving, Inc. - Hattiesburg, MS	\$ 2,300,745.53	

STATE ESTIMATE	\$ 2,129,765.39
UNDER STATE ESTIMATE	11.09%

**NH-0008-01(136) / 107188301 Stone**

Widen and Overlay approximately 5 miles of US 49 from 10 Mile Creek North 4.1 miles

1 Superior Asphalt, Inc. - Jackson, MS (Combination A, Calls 3 & 4)	\$ 2,666,650.00	Awarded
2 Huey P Stockstill LLC - Picayune, MS	\$ 2,734,506.00	

STATE ESTIMATE	\$ 2,920,126.15
UNDER STATE ESTIMATE	8.68%

**BWO-7125-57(002) / 502964301 Pike**

Replace the Existing HVAC in District 7 Materials Lab at McComb

1 Metro Mechanical, Inc. - Bolton, MS	\$ 375,300.00	Awarded
2 Burton Construction, Inc. - Meridian, MS	\$ 409,202.00	
3 Ivey Mechanical Company, LLC - Kosciusko, MS	\$ 563,700.00	

STATE ESTIMATE	\$ 450,000.00
UNDER STATE ESTIMATE	16.60%

**March 22, 2016 Letting**

**NHPP-0009-01(130) / 106654301 Adams**

Slide Repair at US 61 & Highland Boulevard Intersection

1 Midway Construction, Inc. - Roxie, MS <b>IRREGULAR</b>	\$ 1,563,989.85	
2 Central Asphalt Co., Inc. - Vicksburg, MS	\$ 1,699,433.37	Awarded
3 Dirtworks, Inc. of Vicksburg - Vicksburg, MS	\$ 2,021,662.00	
4 Tanner Construction Company, Inc. - Ellisville, MS	\$ 2,081,217.40	
5 Dozer, LLC - Natchez, MS	\$ 2,082,430.00	
6 Eutaw Construction Company, Inc. - Madison, MS	\$ 2,632,692.87	

STATE ESTIMATE	\$ 2,216,929.25
UNDER STATE ESTIMATE	23.34%

**April 26, 2016 Letting**

**IM-0010-01(137) / 106178301 Harrison**

Mill and Overlay approximately 8 miles of I-10 from Shorecrest Road to Galleria Parkway

1 Huey P Stockstill LLC - Picayune, MS A+B = 13,768,454.85	\$ 11,018,454.85	Awarded
2 Warren Paving, Inc. - Hattiesburg, MS A+B = 13,973,760.45	\$ 10,973,760.45	
3 Superior Asphalt, Inc. - Jackson, MS A+B = 14,845,160.25	\$ 10,945,160.25	

STATE ESTIMATE	\$ 10,614,122.21
OVER STATE ESTIMATE	3.81%

**BWO-7149-46(001) / 502689301, BWO-7079-46(003) / 502689302 & LWO-7061-46(003) / 502689303 Marion**

Building, Renovating, and Lot work of the Foxworth Project Office

1 Jay-Van Company - Hattiesburg, MS	\$ 916,926.00	Awarded
2 Casablanca Construction, Inc. - Hattiesburg, MS	\$ 958,775.10	
3 Barnard & Sons Construction, LLC - Mendenhall, MS	\$ 1,014,266.86	
4 Larry J. Sumrall Contractors, Inc. - Laurel, MS	\$ 1,139,600.00	

STATE ESTIMATE	\$ 1,207,128.00
UNDER STATE ESTIMATE	24.04%

**MP-6000-00(253) / 305782301 District 6**

Scrub Seal approximately 100 miles on Various Routes

1	Dunn Roadbuilders, LLC - Laurel, MS	\$ 3,016,945.84	Awarded
2	RJM-McQueen Contracting, Inc. - Collins, MS	\$ 3,122,839.20	
3	T. L. Wallace Construction, Inc. - Columbia, MS	\$ 3,576,941.60	
4	Kimes & Stone Construction Company, Inc. - Booneville, MS	\$ 3,644,481.40	

<b>STATE ESTIMATE</b>	<b>\$ 3,977,519.20</b>
<b>UNDER STATE ESTIMATE</b>	<b>24.15%</b>

**MP-6063-21(016) / 305780301 Greene**

Overlay approximately 8 miles of SR 63 from SR 42 to Wayne County Line

1	Dunn Roadbuilders, LLC - Laurel, MS	\$ 1,393,534.00	Awarded
---	-------------------------------------	-----------------	---------

<b>STATE ESTIMATE</b>	<b>\$ 1,286,095.25</b>
<b>OVER STATE ESTIMATE</b>	<b>8.35%</b>

**MP-6184-34(001) / 305779301 Jones**

Overlay approximately 4 miles of SR 184 from US 84 to US 84

1	Dunn Roadbuilders, LLC - Laurel, MS	\$ 718,321.00	Awarded
---	-------------------------------------	---------------	---------

<b>STATE ESTIMATE</b>	<b>\$ 677,296.60</b>
<b>OVER STATE ESTIMATE</b>	<b>6.06%</b>

**MP-7000-65(185) / 305732301 Smith**

Scrub Seal on approximately 34 miles in various locations

1	RJM-McQueen Contracting, Inc. - Collins, MS	\$ 1,348,198.61	Awarded
2	T. L. Wallace Construction, Inc. - Columbia, MS	\$ 1,486,752.48	
3	Dunn Roadbuilders, LLC - Laurel, MS	\$ 1,502,030.86	
4	Dickerson & Bowen, Inc. - Brookhaven, MS	\$ 1,562,431.70	
5	Kimes & Stone Construction Company, Inc. - Booneville, MS	\$ 1,619,603.70	

<b>STATE ESTIMATE</b>	<b>\$ 1,348,205.13</b>
<b>UNDER STATE ESTIMATE</b>	<b>0.00%</b>

**MP-7035-65(012) / 305729301 Smith**

Overlay approximately 8 miles of SR 35 from SR 481 to Scott County Line

1	W. E. Blain & Sons, Inc. - Mount Olive, MS	\$ 1,845,935.15	Awarded
---	--	-----------------	---------

<b>STATE ESTIMATE</b>	<b>\$ 1,685,294.55</b>
<b>OVER STATE ESTIMATE</b>	<b>9.53%</b>

**MP-7098-19(007) / 305728301 Franklin**

Widen & Overlay approximately 10 miles of US 98 from JCT 184 East to Berrytown Road (Rose Hill Church)

1	Dickerson & Bowen, Inc. - Brookhaven, MS	\$ 2,353,990.00	Awarded
---	--	-----------------	---------

<b>STATE ESTIMATE</b>	<b>\$ 2,173,879.79</b>
<b>OVER STATE ESTIMATE</b>	<b>8.29%</b>

**May 24, 2016 Letting**

**BR-0010-01(155) / 107225301 Harrison**

Bridge Painting on I-10 over Tchoutacabouffa & Biloxi Rivers(Bridge Nos. 45.0A, 45.0B, 40.7A, & 40.7B)

1	K.V.K. Contracting, Inc. - Tarpon Springs, FL	\$ 1,821,424.00	Awarded
2	Spartan Contracting, LLC - Hubbard, OH <b>IRREGULAR</b>	\$ 1,977,000.00	
3	North Star Painting Company, Inc. - Youngstown, OH <b>IRREGULAR</b>	\$ 2,140,010.00	
4	Seminole Equipment, Inc. - Tarpon Springs, FL	\$ 2,222,000.00	
5	Olympus Painting Contractors, Inc. - Tarpon Springs, FL	\$ 2,272,442.00	
6	Southern Road & Bridge, LLC - Tarpon Springs, FL	\$ 2,276,010.00	
7	S & D Industrial Painting, Inc. - Tarpon Springs, FL	\$ 2,376,970.00	
8	Gulf Coast Contracting, LLC - Tarpon Springs, FL	\$ 2,547,430.00	
9	Royal Bridge, Inc. - Palm Harbor, FL	\$ 2,744,200.00	
10	KMX Painting, Inc. - Lowellville, OH <b>IRREGULAR</b>	\$ 2,920,010.00	
11	M & J Construction Company of Pinellas County, Inc. - Tarpon Springs, FL	\$ 3,608,410.00	
12	Alpha Painting & Construction Co. Inc. - Baltimore, MD <b>IRREGULAR</b>	\$ 3,863,010.00	
13	Abhe & Svoboda, Inc. - Prior Lake, MN	\$ 5,877,770.00	

<b>STATE ESTIMATE</b>	<b>\$ 3,635,010.00</b>
<b>UNDER STATE ESTIMATE</b>	<b>49.89%</b>

**STP-0023-01(079) / 107243301 Covington**

Widen & Overlay approximately 3 miles of SR 35 from Junction US 49 North to Smith County Line

1	W. E. Blain & Sons, Inc. - Mount Olive, MS <b>IRREGULAR</b>	\$ 829,546.84	Awarded
---	---	---------------	---------

<b>STATE ESTIMATE</b>	<b>\$ 757,339.30</b>
<b>OVER STATE ESTIMATE</b>	<b>9.53%</b>

**BR-9999-06(017) / 107019305 & 107019305 Clarke & Wayne**

Bridge Joint Repair on various Routes in District 6

1	A-1 Sealing, Inc. - Richton, MS	\$ 230,457.00	Awarded
2	D. O'brian Construction, LLC - Gulfport, MS	\$ 256,735.00	
3	Sunbelt Sealing, Inc. - Jackson, MS	\$ 371,842.00	

<b>STATE ESTIMATE</b>	<b>\$ 328,726.80</b>
<b>UNDER STATE ESTIMATE</b>	<b>29.89%</b>

**EXB-0008-01(111) / 105273301 Forrest**

Bridge Replacement on US 49 between Brooklyn & Camp Shelby SB Lane  
Bridge Nos. 51.4A, 52.5, 54.7, 56.3, & 57.0A

1	Tanner Construction Company, Inc. - Ellisville, MS	\$ 8,478,537.02	Awarded
2	Joe McGee Construction Company, Inc. - Lake, MS	\$ 9,050,383.32	
3	T. L. Wallace Construction, Inc. - Columbia, MS	\$ 9,411,440.10	
4	L & A Contracting Company - Hattiesburg, MS	\$ 9,631,329.26	
5	Gulf Equipment Corporation - Theodore, AL	\$ 9,655,835.84	
6	Dozer, LLC - Natchez, MS	\$ 12,001,098.89	

<b>STATE ESTIMATE</b>	<b>\$ 8,554,618.70</b>
<b>UNDER STATE ESTIMATE</b>	<b>0.89%</b>

**MP-6018-31(011) / 305797301 Jasper**

Overlay approximately 6 miles of SR 18 from East of Bay Springs to Tallahala Creek

1	Dunn Roadbuilders, LLC - Laurel, MS	\$ 1,190,165.00	Awarded
2	W. E. Blain & Sons, Inc. - Mount Olive, MS	\$ 1,275,788.50	
<b>STATE ESTIMATE</b>		<b>\$ 1,096,135.40</b>	
<b>OVER STATE ESTIMATE</b>		<b>8.58%</b>	

**MP-6026-55(015) / 305799301 Pearl River**

Overlay approximately 6 miles of SR 26 from White Sands Bridge East

1	Huey P Stockstill LLC - Picayune, MS	\$ 1,128,412.50	Awarded
<b>STATE ESTIMATE</b>		<b>\$ 1,036,967.25</b>	
<b>OVER STATE ESTIMATE</b>		<b>8.82%</b>	

**MP-6029-34(014) / 305781301 Jones**

Overlay approximately 7 miles of SR 29 from Perry County Line to the JP Geddie Road

1	Dunn Roadbuilders, LLC - Laurel, MS	\$ 1,383,533.00	Awarded
2	Warren Paving, Inc. - Hattiesburg, MS	\$ 1,483,767.35	
<b>STATE ESTIMATE</b>		<b>\$ 1,336,439.75</b>	
<b>OVER STATE ESTIMATE</b>		<b>3.52%</b>	

**MP-6589-37(008) / 305798301 Lamar**

Overlay approximately 3 miles of SR 589 from I-59 to US 11

1	Dunn Roadbuilders, LLC - Laurel, MS	\$ 399,779.00	Awarded
2	Warren Paving, Inc. - Hattiesburg, MS	\$ 483,630.90	
<b>STATE ESTIMATE</b>		<b>\$ 468,072.65</b>	
<b>UNDER STATE ESTIMATE</b>		<b>14.59%</b>	

**MP-7043-33(004) / 305730301 Jefferson Davis**

Overlay approximately 5 miles of SR 43 from the Lawrence / Jefferson Davis County Line to SR 13

1	Dunn Roadbuilders, LLC - Laurel, MS	\$ 1,251,700.75	Awarded
2	W. E. Blain & Sons, Inc. - Mount Olive, MS	\$ 1,254,683.95	
<b>STATE ESTIMATE</b>		<b>\$ 1,111,570.07</b>	
<b>OVER STATE ESTIMATE</b>		<b>12.61%</b>	

**ER-1164-00(014) / 107274301 Lamar**

Bridge Construction on SR 589 at Black Creek

1	Tanner Construction Company, Inc. - Ellisville, MS	\$ 976,417.15	Awarded
2	Dunn Roadbuilders, LLC - Laurel, MS	\$ 995,349.00	
3	Fairley Construction Services, Inc. - Petal, MS	\$ 1,181,526.41	
4	L & A Contracting Company - Hattiesburg, MS	\$ 1,252,016.50	
5	Key, LLC - Madison, MS	\$ 1,550,930.90	
6	Dozer, LLC - Natchez, MS	\$ 1,627,752.32	
7	Joe McGee Construction Company, Inc. - Lake, MS	\$ 1,656,101.45	
<b>STATE ESTIMATE</b>		<b>\$ 1,243,648.10</b>	
<b>UNDER STATE ESTIMATE</b>		<b>21.49%</b>	

**Total Awarded Commission District II**

**\$135,807,793.30**

**Commission District III**

**July 28, 2015 Letting**

**STP-0011-02(085) / 107094301 & SFM-0011-02(085) / 107106301 Leflore**

Mill and Overlay of US 82 from US 49E to the US 49 Overpass and the frontage roads on the north and south side

1 Lehman-Roberts Company - Memphis, TN	\$ 5,791,449.00	Awarded
2 APAC - Mississippi, Inc. - Jackson, MS	\$ 6,188,980.13	

<b>STATE ESTIMATE</b>	<b>\$ 5,654,777.35</b>
<b>OVER STATE ESTIMATE</b>	<b>2.42%</b>

**MP-2004-47(004) / 305557301 & MP-2007-47(005) / 305557302 Marshall**

Mill & Overlay approximately 4 miles of SR 4 from 1/2 mile North of US 78 to HWY 4 Bypass & approximately 1 mile of SR 7 from HWY 4 to 1/2 miles South of HWY 311

1 Lehman-Roberts Company - Memphis, TN	\$ 1,026,294.64	Awarded
2 Standard Construction Company, Inc. - Germantown, TN	\$ 1,292,511.55	

<b>STATE ESTIMATE</b>	<b>\$ 1,034,405.55</b>
<b>UNDER STATE ESTIMATE</b>	<b>0.78%</b>

**SFM-0017-02(011) / 107089301 Panola**

Mill and Overlay approximately 2 miles of SR 315 from Sardis to US 51

1 Lehman-Roberts Company - Memphis, TN	\$ 690,886.46	Awarded
--	---------------	---------

<b>STATE ESTIMATE</b>	<b>\$ 674,503.87</b>
<b>OVER STATE ESTIMATE</b>	<b>2.43%</b>

**SFM-0018-03(022) / 107049301 Choctaw**

Mill and Overlay approximately 6 miles of SR 12 from SR 15 to the Oktibbeha County Line

1 Lehman-Roberts Company - Memphis, TN	\$ 1,452,268.50	Awarded
2 APAC - Mississippi, Inc. - Jackson, MS	\$ 1,585,830.00	
3 Falcon Contracting Company, Inc. - Columbus, MS	\$ 1,650,447.50	

<b>STATE ESTIMATE</b>	<b>\$ 1,509,464.25</b>
<b>UNDER STATE ESTIMATE</b>	<b>3.79%</b>

**SFM-0071-00(001) / 107050301 Lee**

Overlay approximately 6.5 miles of SR 371 from Itawamba County Line to SR 178

1 APAC - Mississippi, Inc. - Jackson, MS	\$ 920,557.50	Awarded
2 W. G. Construction Company, Inc. - Ripley, MS	\$ 930,740.00	

<b>STATE ESTIMATE</b>	<b>\$ 904,459.50</b>
<b>OVER STATE ESTIMATE</b>	<b>1.78%</b>

**SFM-0857-00(001) / 107048301 Pontotoc**

Mill & Overlay approximately 3 miles of SR 345 from South of Center Hill Road to SR 15

1 Lehman-Roberts Company - Memphis, TN	\$ 534,161.79	Awarded
2 APAC - Mississippi, Inc. - Jackson, MS	\$ 552,228.80	
3 W. G. Construction Company, Inc. - Ripley, MS	\$ 672,256.30	

<b>STATE ESTIMATE</b>	<b>\$ 567,489.42</b>
<b>UNDER STATE ESTIMATE</b>	<b>5.87%</b>

**SFM-0926-00(008) / 107047301 Lee**

Overlay approximately 6.5 miles of SR 348 from Union County Line to US 45

1 W. G. Construction Company, Inc. - Ripley, MS	\$ 921,052.50	Awarded
2 APAC - Mississippi, Inc. - Jackson, MS	\$ 928,160.70	

<b>STATE ESTIMATE</b>	<b>\$ 986,471.50</b>
<b>UNDER STATE ESTIMATE</b>	<b>6.63%</b>

**SFM-2709-00(002) / 107046301 Lowndes**

Mill and Overlay approximately 2 miles of SR 182 from Oktibbeha County line to beginning of Concrete Section

1 Falcon Contracting Company, Inc. - Columbus, MS	\$ 704,076.50	Awarded
2 APAC - Mississippi, Inc. - Jackson, MS	\$ 718,650.80	

<b>STATE ESTIMATE</b>	<b>\$ 661,402.41</b>
<b>OVER STATE ESTIMATE</b>	<b>6.45%</b>

**SFM-9999-01(005) / 107045301 District 1**

Install Raised Pavement Markers on various routes in District 1

1 Akca, Inc. - Plant City, FL	\$ 263,300.00	Awarded
2 Riverside Traffic Systems, Inc. - New Albany, MS	\$ 290,826.90	<b>IRREGULAR</b>

<b>STATE ESTIMATE</b>	<b>\$ 292,730.00</b>
<b>UNDER STATE ESTIMATE</b>	<b>10.05%</b>

**SFM-9999-02(006) / 107107301 Attala**

Scrub Seal on Various Routes

1 RJM-McQueen Contracting, Inc. - Collins, MS	\$ 1,932,703.43	Awarded
2 Kimes & Stone Construction Company, Inc. - Booneville, MS	\$ 1,994,582.05	
3 T. L. Wallace Construction, Inc. - Columbia, MS	\$ 2,055,739.46	
4 J. J. Ferguson Prestress/Precast - Greenwood, MS	\$ 2,379,145.00	<b>IRREGULAR</b>

<b>STATE ESTIMATE</b>	<b>\$ 2,416,331.15</b>
<b>UNDER STATE ESTIMATE</b>	<b>20.01%</b>

**SP-0019-01(008) / 107035301 Carroll**

Stream Stabilization and Countermeasures on Bridge No. 49.4 at SR 7 across Potacocowa Creek

1	Rea's Country Lane Construction, Inc. - Houston, MS	\$ 248,930.00	Awarded
2	Townes Construction Company, Inc. - Grenada, MS <b>IRREGULAR</b>	\$ 252,422.00	
3	Timbo's Construction Company, Inc. - Cleveland, MS	\$ 272,399.90	
4	Riverside Construction Company, Inc. - Vicksburg, MS	\$ 284,760.00	
5	Wilco, Inc. - Madison, MS	\$ 288,480.00	
6	D. O'brian Construction, LLC - Gulfport, MS	\$ 317,220.00	
7	Edge Construction, LLC - Tremont, MS	\$ 344,185.00	
8	Key, LLC - Madison, MS	\$ 373,170.00	
9	J. J. Ferguson Prestress/Precast - Greenwood, MS <b>IRREGULAR</b>	\$ 424,040.00	
10	Dirtworks, Inc. of Vicksburg - Vicksburg, MS	\$ 468,100.00	
11	Talbot Bros Contr Co, Inc & Talbot Bros Grading Co, Inc, AJV - Nesbit, MS	\$ 721,800.00	

<b>STATE ESTIMATE</b>	<b>\$ 291,785.00</b>
<b>UNDER STATE ESTIMATE</b>	<b>14.69%</b>

**August 25, 2015 Letting**

**HSIP-0006-01(089) / 107100301 Desoto**

Work necessary to Pave approximately 2 miles of US 78 from 305 to Bethel Road

1	Lehman-Roberts Company - Memphis, TN	\$ 1,480,510.00	Awarded
2	Standard Construction Company, Inc. - Germantown, TN	\$ 1,843,999.00	
3	APAC Tennessee, Inc. - Memphis, TN <b>IRREGULAR</b>	\$ 1,857,424.05	

<b>STATE ESTIMATE</b>	<b>\$ 1,768,770.00</b>
<b>UNDER STATE ESTIMATE</b>	<b>16.30%</b>

**HSIP-0022-02(052) / 107113301 Winston**

Overlay approximately 13 miles of SR 15 from Louisville to the Neshoba County Line

1	Dickerson & Bowen, Inc. - Brookhaven, MS	\$ 2,939,685.00	Awarded
2	Falcon Contracting Company, Inc. - Columbus, MS	\$ 3,080,955.00	

<b>STATE ESTIMATE</b>	<b>\$ 2,709,216.00</b>
<b>OVER STATE ESTIMATE</b>	<b>8.51%</b>

**STP-0862-00(019) / 107135301 Itawamba**

Scrub Seal and Ultra Thin Overlay approximately 7 miles of SR 363 from Lee County Line to SR 371 in Mantachie

1	APAC - Mississippi, Inc. - Jackson, MS	\$ 540,394.00	Awarded
2	WG Construction Company, Inc. - Ripley, MS	\$ 686,305.00	

<b>STATE ESTIMATE</b>	<b>\$ 514,894.25</b>
<b>OVER STATE ESTIMATE</b>	<b>4.95%</b>

**STP-0040-01(023)V21 / 101635302 & STP-0040-01(024) / 101635303 Monroe**

Pave 2 lanes on SR 25 from 2.5 miles South of Becker to US 278, & Intersection Improvements on SR 25 in Amory

1	APAC - Mississippi, Inc. - Jackson, MS	\$ 7,573,426.54	Awarded
2	Eutaw Construction Company, Inc. - Aberdeen, MS	\$ 7,693,445.32	

<b>STATE ESTIMATE</b>	<b>\$ 7,022,898.97</b>
<b>OVER STATE ESTIMATE</b>	<b>7.84%</b>

**STP-0056-02(036) / 107090301 Oktibbeha**

Mill and Overlay approximately 9 miles of SR 25 from near St. Mark Drive to beginning of concrete section

1	APAC - Mississippi, Inc. - Jackson, MS	\$ 4,188,700.00	Awarded
2	Superior Asphalt, Inc. - Jackson, MS	\$ 4,267,763.00	
3	Falcon Contracting Company, Inc. - Columbus, MS	\$ 4,645,163.00	

<b>STATE ESTIMATE</b>	<b>\$ 4,810,258.00</b>
<b>UNDER STATE ESTIMATE</b>	<b>12.92%</b>

**BR-9999-02(252) / 106918301, 1069183011 & 1069183012 Desoto, Montgomery & Yalobusha**

Repair of various bridge joint types on 48 bridges located in District 2

1	Sunbelt Sealing, Inc. - Jackson, MS	\$ 330,332.50	Awarded
2	Interstate Improvement, Inc. - Faribault, MN	\$ 392,589.00	

<b>STATE ESTIMATE</b>	<b>\$ 463,164.70</b>
<b>UNDER STATE ESTIMATE</b>	<b>28.68%</b>

**MP-2017-08(003) / 305578301 & MP-2430-08(006) / 305578302 Carroll**

Seal approximately 38 miles of SR 17 and SR 430 from the Holmes County Line to US 51

1	J. J. Ferguson Sand & Gravel, Inc. - Greenwood, MS	\$ 1,081,568.20	Awarded
2	Kimes & Stone Construction Company, Inc. - Booneville, MS	\$ 1,108,880.00	
3	T. L. Wallace Construction, Inc. - Columbia, MS	\$ 1,114,834.40	
4	RJM-McQueen Contracting, Inc. - Collins, MS	\$ 1,177,054.90	

<b>STATE ESTIMATE</b>	<b>\$ 1,186,489.00</b>
<b>UNDER STATE ESTIMATE</b>	<b>8.84%</b>

**September 22, 2015 Letting**

**HSIP-0002-08(019) / 107112301 Alcorn**

Slope Correction on U.S.45 near Wheeler Grove Road

1	APAC - Mississippi, Inc. - Jackson, MS	\$ 356,471.00	Awarded
2	WG Construction Company, Inc. - Ripley, MS	\$ 439,940.00	

<b>STATE ESTIMATE</b>	<b>\$ 342,964.50</b>
<b>OVER STATE ESTIMATE</b>	<b>3.94%</b>

**STP-0018-03(022) / 106954301 Oktibbeha**

Intersection improvements on SR 12 at Russell Street in Starkville

1 Gregory Construction Services, Inc. - Columbus, MS	\$ 1,182,209.34	Awarded
2 Simmons Erosion Control, Inc. - Lake, MS	\$ 1,196,810.32	
3 Joe McGee Construction Company, Inc. - Lake, MS	\$ 1,687,202.05	

STATE ESTIMATE	\$ 914,448.86
OVER STATE ESTIMATE	29.28%

**STP-0806-00(022) / 107092301 Itawamba**

Scrub Seal on approximately 11 miles of SR 23 from Monroe County Line to the beginning of 4-Lane

1 Kimes & Stone Construction Company, Inc. - Booneville, MS	\$ 550,010.00	Awarded
---	---------------	---------

STATE ESTIMATE	\$ 502,843.75
OVER STATE ESTIMATE	9.38%

**STP-0050-01(036) / 107093301 Calhoun**

Mill and Overlay approximately 12 miles of SR 9 from Calhoun City Square to Highway 9/9W split

1 Lehman-Roberts Company - Memphis, TN	\$ 3,282,277.72	Awarded
2 APAC - Mississippi, Inc. - Jackson, MS	\$ 3,456,580.22	

STATE ESTIMATE	\$ 3,387,780.28
UNDER STATE ESTIMATE	3.11%

**October 27, 2015 Letting**

**CM-0017-00(041) / 106852301 Desoto**

Installation of Fiber Optic Cable, Signal Controller, and Software

1 Webster Electric Company, Inc. - Meridian, MS <b>***AWARDED BASE BID ONLY***</b>	\$ 8,779,477.70	Awarded
2 Gannett Fleming Project Development Corporation - Camp Hill, PA <b>IRREGULAR</b>	\$ 9,406,174.50	
3 The Contract Network, Inc., dba Inline - Birmingham, AL <b>IRREGULAR</b>	\$ 10,435,870.55	
4 Stansell Electric Company, Inc. - Nashville, TN	\$ 11,548,371.80	

STATE ESTIMATE	\$ 10,068,719.60
UNDER STATE ESTIMATE	7.60%

**November 24, 2015 Letting**

**HSIP-0021-01(061)/106779302 Desoto**

Work necessary for Intersection Improvements on SR 302 from I-55 to Marshall County Line

1 Ferrell Paving, Inc. - Memphis, TN	\$ 2,847,523.88	Awarded
--------------------------------------	-----------------	---------

STATE ESTIMATE	\$ 2,209,341.60
OVER STATE ESTIMATE	28.89%

**STP-0002-05(072) / 107174301 Monroe**

Mill & Overlay approximately 13 miles of US 45 from Lowndes County Line to just north of SR 25

1 APAC - Mississippi, Inc. - Jackson, MS	\$ 10,491,319.72	Awarded
2 Falcon Contracting Company, Inc. - Columbus, MS	\$ 10,626,809.50	

STATE ESTIMATE	\$ 10,181,031.12
OVER STATE ESTIMATE	3.05%

**January 26, 2016 Letting**

**EXB-0072-05(004) / 107139306 Panola**

Bridge Repair, SR 3 Fowler Creek Bridge No. 174.0

1 Gibson & Associates, Inc. - Balch Springs, TX	\$ 150,844.00	Awarded
2 Century Construction & Realty, Inc. - Tupelo, MS	\$ 236,311.83	
3 McBride Co, LLC - Batesville, MS	\$ 241,630.00	
4 Key, LLC - Madison, MS	\$ 279,381.00	

STATE ESTIMATE	\$ 140,948.00
OVER STATE ESTIMATE	7.02%

**February 01, 2016 Letting**

**EXB-0070-02(011) / 102625301, EXB-0070-01(006) / 102733308, EXB-0070-02(013) / 102624301,**

**EXB-0070-02(014) / 102624302, EXB-0070-03(014) / 103164302 Coahoma, Panola, Quitman**

Bridge Replacement of 11 Bridges on SR 6 between US 61 and the Panola County Line, & Bridge Repairs on SR 6 at the Tallahatchie River

1 Eutaw Construction Company, Inc. - Aberdeen, MS <b>(A+B = \$50,625,693.48)</b>	\$ 37,125,693.48	Awarded
2 Talbot Bros Contr Co, Inc & Talbot Bros Grading Co, Inc, AJV - Nesbit, MS <b>(A+B = \$53,279,787.19)</b>	\$ 36,004,787.19	

STATE ESTIMATE	\$ 21,208,633.92
OVER STATE ESTIMATE	75.04%

**February 23, 2016 Letting**

**NH-0007-01(079) / 1001743020 & 1001743021 Marshall**

Grade, Drain, Bridge, & Pave on US 72 from SR 302 to the Tennessee State Line

1 Dement Construction Company, LLC - Jackson, TN	\$ 29,327,730.47	Awarded
2 W. G. Yates & Son Construction Company - Jackson, MS	\$ 30,291,121.00	
3 Ferrell Paving, Inc. - Memphis, TN	\$ 30,823,284.90	
4 W. S. Newell & Sons, Inc. - Montgomery, AL	\$ 32,576,367.41	
5 Eutaw Construction Company, Inc. - Aberdeen, MS	\$ 34,991,286.23	

STATE ESTIMATE	\$ 30,477,512.23
UNDER STATE ESTIMATE	3.77%

**STP-0008-05(029) / 107204301 Leflore**

Mill and Overlay approximately 8 miles of US 49E from Holmes County line to Rising Sun

1 APAC - Mississippi, Inc. - Jackson, MS	\$ 2,788,263.50	Awarded
2 Lehman-Roberts Company - Memphis, TN	\$ 2,871,520.82	

STATE ESTIMATE	\$ 2,705,452.05
OVER STATE ESTIMATE	3.06%

**NH-0011-02(086) / 107203301 Leflore**

Mill and Overlay approximately 4.5 miles of US 82 from US 49 overpass to Carroll County Line

1 APAC - Mississippi, Inc. - Jackson, MS	\$ 3,682,882.65	Awarded
2 Lehman-Roberts Company - Memphis, TN	\$ 3,961,411.80	

STATE ESTIMATE	\$ 3,953,694.05
UNDER STATE ESTIMATE	6.85%

**STP-0022-04(040) / 102607301 Pontotoc**

Grade Bridge on 2 Lanes of SR 15 from SR 76 to the Pontotoc/Union County Line

1 Talbot Bros Contr Co, Inc & Talbot Bros Grading Co, Inc, AJV - Nesbit, MS	\$ 9,316,646.98	Awarded
2 Tanner Construction Company, Inc. - Ellisville, MS	\$ 10,544,362.99	
3 Joe McGee Construction Company, Inc. - Lake, MS (Combination B, Calls 9 & 16)	\$ 10,571,197.07	
4 Eutaw Construction Company, Inc. - Aberdeen, MS (Combination B, Calls 9 & 16)	\$ 11,611,786.74	
5 N. L. Carson Construction Company, Inc. - Carthage, MS	\$ 11,871,359.38	
6 W. G. Yates & Son Construction Company - Jackson, MS	\$ 12,268,126.60	
7 Glasgow Construction Company, Inc. - Guin, AL IRREGULAR	\$ 13,342,683.79	
8 Colom Construction Company, Inc. - Ripley, MS	\$ 13,459,773.04	

STATE ESTIMATE	\$ 11,056,954.82
UNDER STATE ESTIMATE	15.74%

**STP-0071-06(009) / 107199301 Tippah**

Mill & Overlay approximately 24 miles of SR 4 from SR 15 to Prentiss County Line

1 WG Construction Company, Inc. - Ripley, MS	\$ 3,506,855.75	Awarded
2 APAC - Mississippi, Inc. - Jackson, MS	\$ 3,580,285.48	

STATE ESTIMATE	\$ 3,871,736.15
UNDER STATE ESTIMATE	9.42%

**NH-0079-01(033) / 107198301 Clay**

Mill & overlay approximately 3 miles of US 45A from beginning 5-lane to hospital entrance

1 Falcon Contracting Company, Inc. - Columbus, MS	\$ 1,994,742.10	Awarded
2 APAC - Mississippi, Inc. - Jackson, MS	\$ 2,040,648.06	

STATE ESTIMATE	\$ 1,864,759.65
OVER STATE ESTIMATE	6.97%

**IM-0055-04(097) / 106531301 Desoto**

Slide Repair & Erosion/Surface Drainage Remediation on I-55

1 Chris-Hill Construction Company, LLC - Memphis, TN	\$ 1,424,631.50	Awarded
2 Malouf Construction, LLC - Greenwood, MS	\$ 1,460,620.35	
3 D. O'brian Construction, LLC - Gulfport, MS IRREGULAR	\$ 1,468,456.50	
4 Talbot Bros Contr Co, Inc & Talbot Bros Grading Co, Inc, AJV - Nesbit, MS	\$ 1,589,041.29	
5 Joe McGee Construction Company, Inc. - Lake, MS	\$ 1,601,268.75	
6 Riverside Construction Company, Inc. - Vicksburg, MS	\$ 1,797,511.80	
7 Century Construction & Realty, Inc. - Tupelo, MS	\$ 1,798,301.42	
8 Eutaw Construction Company, Inc. - Aberdeen, MS	\$ 2,280,772.35	

STATE ESTIMATE	\$ 1,932,033.75
UNDER STATE ESTIMATE	26.26%

**SP-0021-01(062) / 106779303 Desoto**

Work necessary for intersection improvements on MS 302 From Allen Drive to Horn Lake Road

1 Ferrell Paving, Inc. - Memphis, TN	\$ 1,177,208.28	Awarded
2 J. M. Duncan, Inc. - Falkner, MS	\$ 1,270,070.85	

STATE ESTIMATE	\$ 1,020,047.52
OVER STATE ESTIMATE	15.41%

**SP-0022-04(060) / 102607305 Pontotoc**

Road Relocation of QT Todd Road (Grade 2 Lanes) at SR 15 and Ashley

1 S & S Excavation, LLC - Benton, MS	\$ 2,779,998.50	Awarded
2 Talbot Bros Contr Co, Inc & Talbot Bros Grading Co, Inc, AJV - Nesbit, MS	\$ 2,806,125.13	
3 M & N Excavators, Inc. - Oxford, MS IRREGULAR	\$ 2,966,648.86	
4 Michael Pittman Construction Co., Inc. - Corinth, MS	\$ 2,991,539.09	
5 Xcavators, Inc. - Falkner, MS	\$ 3,298,171.60	
6 Eutaw Construction Company, Inc. - Aberdeen, MS (Combination B, Calls 9 & 16)	\$ 3,311,987.78	
7 Joe McGee Construction Company, Inc. - Lake, MS (Combination B, Calls 9 & 16)	\$ 3,331,210.94	
8 Cornerstone Civil Contractors, LLC - Tuscaloosa, AL IRREGULAR	\$ 3,468,708.15	
9 Ausbern Construction Company, Inc. - Okolona, MS	\$ 3,505,226.40	

STATE ESTIMATE	\$ 3,309,767.78
UNDER STATE ESTIMATE	16.01%

**March 22, 2016 Letting**

**NHPP-0006-02(029) / 104095311 Union**

US 78 Bridge Repair on Little Tallahatchie River Bridge and Central/Carter Avenue Bridges

1 Century Construction & Realty, Inc. - Tupelo, MS	\$ 3,284,370.84	Awarded
2 Talbot Bros Contr Co, Inc & Talbot Bros Grading Co, Inc, AJV - Nesbit, MS	\$ 3,935,736.25	

STATE ESTIMATE	\$ 4,805,203.85
UNDER STATE ESTIMATE	31.65%

**SP-0110-00(017) / 107136301 Lowndes**

Construction of a Bike Path on Columbus Riverwalk Extension

1 Simmons Erosion Control, Inc. - Lake, MS	\$ 235,765.65	Awarded
2 Phillips Contracting Co., Inc. - Columbus, MS	\$ 254,267.90	
3 Central Asphalt Co., Inc. - Vicksburg, MS	\$ 264,395.82	
4 Cornerstone Civil Contractors, LLC - Tuscaloosa, AL	\$ 309,271.00	
5 Century Construction & Realty, Inc. - Tupelo, MS	\$ 459,897.02	

STATE ESTIMATE	\$ 236,892.45
UNDER STATE ESTIMATE	0.48%

**EXB-2835-00(006) / 107139310 Itawamba**

Bridge Repair on SR 178 over the Mantachie Canal Bridge No. 102.7

1 Century Construction & Realty, Inc. - Tupelo, MS	\$ 744,264.00	Awarded
2 Gibson & Associates, Inc. - Balch Springs, TX	\$ 1,275,724.00	

STATE ESTIMATE	\$ 1,009,482.40
UNDER STATE ESTIMATE	26.27%

**April 26, 2016 Letting**

**BR-0048-01(038) / 106598302100 & BR-0058-01(035) / 106598302000 Clay & Monroe**

Bridge Maintenance (Modular Joint Retrofit) along Tenn-Tom Waterway on SR 50 & SR 278

1 Gibson & Associates, Inc. - Balch Springs, TX	\$ 1,079,862.00	Awarded
2 D. O'brian Construction, LLC - Gulfport, MS	\$ 1,266,426.00	
3 Century Construction & Realty, Inc. - Tupelo, MS	\$ 1,392,271.26	
4 Key, LLC - Madison, MS	\$ 1,917,465.00	

STATE ESTIMATE	\$ 1,370,644.20
UNDER STATE ESTIMATE	21.22%

**MP-1015-58(002) / 305719301 Pontotoc**

Mill and Overlay approximately 11 miles of SR 15 from the Chickasaw County Line to SR 41

1 APAC - Mississippi, Inc. - Jackson, MS	\$ 2,182,177.35	Awarded
2 Lehman-Roberts Company - Memphis, TN	\$ 2,348,532.63	
3 WG Construction Company, Inc. - Ripley, MS	\$ 2,914,779.00	

STATE ESTIMATE	\$ 2,574,650.71
UNDER STATE ESTIMATE	15.24%

**MP-1397-80(007) / 305751301 Winston**

Overlay approximately 11 miles of SR 397 from Buster Myers Road to SR 14

1 Dickerson & Bowen, Inc. - Brookhaven, MS	\$ 1,658,506.00	Awarded
2 Lehman-Roberts Company - Memphis, TN	\$ 1,852,047.50	
3 APAC - Mississippi, Inc. - Jackson, MS	\$ 1,885,477.90	

STATE ESTIMATE	\$ 1,517,580.00
OVER STATE ESTIMATE	9.29%

**MP-2349-47(002) / 305754301 Marshall**

Overlay approximately 10 miles of SR 349 from the Union County Line to 349 Grocery

1 APAC - Mississippi, Inc. - Jackson, MS	\$ 1,843,758.75	Awarded
2 Lehman-Roberts Company - Memphis, TN	\$ 1,871,097.53	
3 WG Construction Company, Inc. - Ripley, MS	\$ 2,304,127.50	

STATE ESTIMATE	\$ 2,153,975.50
UNDER STATE ESTIMATE	14.40%

**BWO-2209-49(001) / 502399301, BWO-2208-49(001) / 502399302 & LWO-2093-49(002) / 502399303 Montgomery**

Construction of Project Office, Storage Building, and Lot Work

1 Kenneth R. Thompson, Jr., Builder, Inc. - Greenwood, MS	\$ 1,845,993.54	Awarded
2 Paul Jackson & Son, Inc. - Brookhaven, MS	\$ 1,879,984.00	
3 Ralph McKnight & Son Construction, Inc. - Kosciusko, MS	\$ 1,984,594.52	

STATE ESTIMATE	\$ 1,489,126.60
OVER STATE ESTIMATE	23.96%

**May 24, 2016 Letting**

**EXB-0040-02(036) / 107139309 & 1071393091 Itawamba & Monroe**

Bridge Repair on SR 25 Across Bull Mountain Creek Bridge No. 147.1

1 OCCI, Inc. - Fulton, MO	\$ 2,798,930.00	Awarded
2 Gibson & Associates, Inc. - Balch Springs, TX	\$ 3,394,159.50	
3 Century Construction & Realty, Inc. - Tupelo, MS	\$ 3,744,261.50	
4 Key, LLC - Madison, MS	\$ 4,139,731.00	

STATE ESTIMATE	\$ 3,199,464.80
UNDER STATE ESTIMATE	12.52%

**EXB-0051-02(021) / 102383301 Tallahatchie**

Bridge Replacement on SR 32 between Webb & Charleston (Bridge Nos. 43.1, 43.5, 43.7, & R.R. Bridge)

1 Joe McGee Construction Company, Inc. - Lake, MS (A+C = 16,294,347.32)	\$ 13,044,347.32	Awarded
2 L & A Contracting Company - Hattiesburg, MS (A+C = 17,779,194.73)	\$ 13,839,194.73	
3 W. G. Yates & Son Construction Company - Jackson, MS (Comb. B, 8 & 9) (A+C = 18,335,974.85)	\$ 15,085,974.85	
4 Talbot Bros Contr Co, Inc & Talbot Bros Grading Co, Inc, AJV - Nesbit, MS (A+C = 18,784,592.88)	\$ 15,594,592.88	
5 T. L. Wallace Construction, Inc. - Columbia, MS (A+C = 20,512,896.71)	\$ 16,572,896.71	
6 Eutaw Construction Company, Inc. - Madison, MS (A+C = 21,284,042.11)	\$ 17,784,042.11	

STATE ESTIMATE	\$ 14,184,128.60
UNDER STATE ESTIMATE	8.04%

**EXB-0051-02(025) / 102383304 Tallahatchie**

Bridge Replacement on SR 32 Between Webb and Charleston (Bridge Nos. 53 & 53.3)

1 Talbot Bros Contr Co, Inc & Talbot Bros Grading Co, Inc, AJV - Nesbit, MS	\$ 3,155,111.41	Awarded
2 Joe McGee Construction Company, Inc. - Lake, MS	\$ 3,848,431.08	
3 N. L. Carson Construction Company, Inc. - Carthage, MS	\$ 3,880,964.11	
4 Eutaw Construction Company, Inc. - Madison, MS	\$ 4,444,943.03	
5 L & A Contracting Company - Hattiesburg, MS	\$ 4,534,917.78	
6 Dozer, LLC - Natchez, MS	\$ 4,693,338.76	
7 W. G. Yates & Son Construction Company - Jackson, MS (Comb. B, 8 & 9)	\$ 4,878,810.50	

<b>STATE ESTIMATE</b>	<b>\$ 4,351,570.78</b>
<b>UNDER STATE ESTIMATE</b>	<b>27.49%</b>

**EXB-0068-01(008) / 107139303 Lowndes**

Bridge Repair on SR 69 Over McCrary Creek Bridge No. 11.8

1 Phillips Contracting Co., Inc. - Columbus, MS	\$ 323,535.00	Awarded
2 Key, LLC - Madison, MS	\$ 489,798.00	

<b>STATE ESTIMATE</b>	<b>\$ 288,300.00</b>
<b>OVER STATE ESTIMATE</b>	<b>12.22%</b>

**EXB-0858-00(015) / 107139308 Pontotoc**

Bridge Repair on SR 346 Across Cane Creek Bridge No. 2.9

1 Key, LLC - Madison, MS	\$ 359,024.55	Awarded
2 Century Construction & Realty, Inc. - Tupelo, MS	\$ 397,569.06	
3 D. O'brian Construction, LLC - Gulfport, MS	\$ 587,187.25	

<b>STATE ESTIMATE</b>	<b>\$ 303,123.70</b>
<b>OVER STATE ESTIMATE</b>	<b>18.44%</b>

**MP-1012-53(007) / 305722301 Oktibbeha**

Mill & Overlay approximately 16 miles of SR 12 from Choctaw County Line to the beginning of 5-Lane

1 APAC - Mississippi, Inc. - Jackson, MS	\$ 4,147,802.75	Awarded
2 Falcon Contracting Company, Inc. - Columbus, MS	\$ 4,487,174.50	

<b>STATE ESTIMATE</b>	<b>\$ 3,865,857.20</b>
<b>OVER STATE ESTIMATE</b>	<b>7.29%</b>

**MP-1050-13(010) / 305750301 Clay**

Mill & Overlay approximately 5 miles of SR 50 from Eashman Avenue to Matthew's Gin Road

1 Falcon Contracting Company, Inc. - Columbus, MS	\$ 1,099,505.00	Awarded
2 APAC - Mississippi, Inc. - Jackson, MS	\$ 1,182,900.00	

<b>STATE ESTIMATE</b>	<b>\$ 1,019,434.25</b>
<b>OVER STATE ESTIMATE</b>	<b>7.85%</b>

**MP-1178-73(006) / 305721301 Union**

Mill & Overlay approximately 4 miles of SR 178 from Glenfield Baptist Church to SR 15

1 APAC - Mississippi, Inc. - Jackson, MS	\$ 1,087,333.30	Awarded
--	-----------------	---------

<b>STATE ESTIMATE</b>	<b>\$ 1,094,181.53</b>
<b>UNDER STATE ESTIMATE</b>	<b>0.63%</b>

**MP-2014-04(006) / 305770301 Attala**

Overlay approximately 10 miles of SR 14 from SR 19 to the Winston County Line

1 Lehman-Roberts Company - Memphis, TN	\$ 2,165,477.53	Awarded
2 Dickerson & Bowen, Inc. - Brookhaven, MS	\$ 2,422,693.90	

<b>STATE ESTIMATE</b>	<b>\$ 2,231,872.80</b>
<b>UNDER STATE ESTIMATE</b>	<b>2.97%</b>

**MP-2035-04(010) / 305773301 Attala**

Mill and Overlay approximately 8 miles of SR 35 from SR 12 to Hesterville

1 Lehman-Roberts Company - Memphis, TN	\$ 1,723,861.48	Awarded
2 Dickerson & Bowen, Inc. - Brookhaven, MS	\$ 2,086,904.25	

<b>STATE ESTIMATE</b>	<b>\$ 1,688,279.65</b>
<b>OVER STATE ESTIMATE</b>	<b>2.11%</b>

**June 01, 2016 Letting**

**STP/EXB-2920-00(014) / 105335301 & 105335302 Desoto & Tate**

Bridge Replacement on US 51 (#278.3) & Bridge Repair on I-55 (#272.9A & #272.9B)

1 L & A Contracting Company - Hattiesburg, MS (A+B=27,906,357.34)	\$ 22,736,357.34	Awarded
2 W. G. Yates & Son Construction Company - Jackson, MS (A+B=28,578,649.80)	\$ 24,328,649.80	
3 Talbot Bros Contr Co, Inc & Talbot Bros Grading Co, Inc, AJV - Nesbit, MS (A+B=29,571,777.78)	\$ 25,901,777.78	
4 Eutaw Construction Company, Inc. - Madison, MS (A+B=37,421,714.57)	\$ 32,971,714.57	

<b>STATE ESTIMATE</b>	<b>\$ 19,308,078.21</b>
<b>OVER STATE ESTIMATE</b>	<b>17.76%</b>

**Total Awarded Commission District III**

**\$218,901,066.94**

<b>FY 2016 TOTALS</b>
-----------------------

Total Commission District 1	<u>\$233,351,498.41</u>
Total Commission District 2	<u>\$135,807,793.30</u>
Total Commission District 3	<u>\$218,901,066.94</u>
Total All Commission Districts	<u>\$588,060,358.65</u>
GRAND TOTAL	<u>\$588,060,358.65</u>



# ANNUAL REPORT

2016



GoMDOT.com

The Driving Force of a Strong Economy  
© 2016 Mississippi Department of Transportation. All rights reserved.