



**ANNUAL REPORT**

**2021**

**MISSISSIPPI DEPARTMENT OF TRANSPORTATION**





# TABLE OF CONTENTS

<b>05</b>	<b>Letter from the Executive Director</b>	
<b>06</b>	<b>Executive Summary</b>	
<b>12</b>	<b>Mississippi Transportation Commission</b>	
<b>14</b>	<b>The Department</b>	
<b>16</b>	<b>Financial Management and Budget</b>	
<b>23</b>	<b>Addendum</b>	<ul style="list-style-type: none"><li>• Automobile Operating Costs</li><li>• Maintenance Expenditures</li><li>• Construction Expenditures</li><li>• Contracts Awarded</li></ul>



## OUR MISSION

The Mississippi Department of Transportation is responsible for providing a safe intermodal transportation network that is planned, designed, constructed and maintained in an effective, cost-efficient and environmentally-sensitive manner.



## OUR VISION

The Mississippi Department of Transportation's objective is to maximize taxpayers' dollars by providing a safe, efficient multimodal network that enhances economic stability and growth.





# LETTER FROM THE EXECUTIVE DIRECTOR

Dear Friends:

The Mississippi Department of Transportation (MDOT) faced obstacles, challenges and changes in 2021, but we endured and overcame them all. This past year saw MDOT emerge determined to increase efficiency and to find new ways to support our employees. I am proud to share the MDOT Annual Report for Fiscal Year 2021. This report includes a summary of FY21 financial activities and reports required by the Mississippi Legislature.

As always, safety remains the agency's top priority. MDOT focuses on safety during routine operations while also responding adeptly to hurricanes and other natural events, like the ice storm in February. I would like to thank the department's staff for their dedication to serving the public and keeping our roads safe. In response efforts for the February ice storm almost 84,000 employee hours and 60,000 equipment hours were logged with a total cost of over \$2.6 million. Our dedicated crews are the backbone to maintaining the state's transportation infrastructure. They are often the very first of first responders, opening roads to allow law enforcement and emergency services to get where they are needed after a storm.

Our maintenance and construction efforts continued, without a slowdown, despite the prolonged pandemic. The MDOT Bridge Inspection Program performed 3,226 bridge inspections in FY2021. The Mississippi Transportation Commission awarded 31 lottery projects in 23 counties that resurfaced over 200 miles of rural state highways in FY21.

Our goal is always to pursue data driven projects that will help improve quality of life and benefit citizens, industry, and the environment. Due to funding limitations, MDOT has been focused on preserving the existing infrastructure with only limited capacity and expansion projects. Simply maintaining our existing assets comes at the cost of significantly limiting expansion [capacity].

My first six months as Executive Director for the agency have given me a chance to see the work done by the agency at every level and to see our greatest challenges moving forward. Without a doubt the single largest hurdle facing MDOT is staffing. The men and women of MDOT are dedicated and loyal, but we are losing engineers, technicians, our front line workers, and many other vital staff to the private sector at a rate that is putting the agency in a position where we increasingly have to rely on expensive consultants and contractors.

MDOT continues to seek out opportunities to become more efficient, utilize innovation and work with Legislative officials and community partners to provide a safe transportation network that supports all users and needs.

Sincerely,

A handwritten signature in black ink that reads "Brad White". The signature is written in a cursive, flowing style.

Brad White

# EXECUTIVE SUMMARY

## Revenues

MDOT is a special fund agency and receives both federal and state revenue from dedicated taxes and fees which are annually appropriated by the Mississippi State Legislature. MDOT's total revenue for FY 2021 was approximately \$1.22 billion. Federal funds and state motor fuel taxes provided 79.4% of MDOT's funding for FY 2021, with the balance comprised of various categories, such as truck fees, vehicle tags and contractor's tax.

## Expenditures

MDOT's actual expenditures for FY 2021 totaled approximately \$1.15 billion. MDOT's expenditures for state and locally maintained roads and bridges totaled approximately \$1.07 billion.





**\$1,068,287,507**  
SPENT ON THE STATE AND LOCAL  
ROAD AND BRIDGE SYSTEM





# BY THE NUMBERS

## Highways

- \$1,068,287,507 spent on the state and local road and bridge system.
- \$374,047,555 awarded in MDOT road and bridge contracts.
- \$639,081,521 spent on active MDOT road and bridge contracts.
- \$108,476,780 let for bridge maintenance, replacement or repair projects.
- 80 bridge repair and replacement projects were awarded during FY 2020.
- An additional \$4,051,888 was spent on routine bridge repair and maintenance.
- \$275,201 was spent on bridge repairs due to accidental vehicle impacts.
- 3,352 bridge inspections performed.
- 1,368 lane miles of roadway resurfaced.
- 267 lane miles of roadway sealed.
- 1,726 miles of unpaved shoulders reshaped.
- 2,579 miles of new pavement striping applied.
- \$180,129,982 invested in routine maintenance projects such as overlays, restriping, patching pot-holes, controlling invasive plants and chip sealing on roadways.

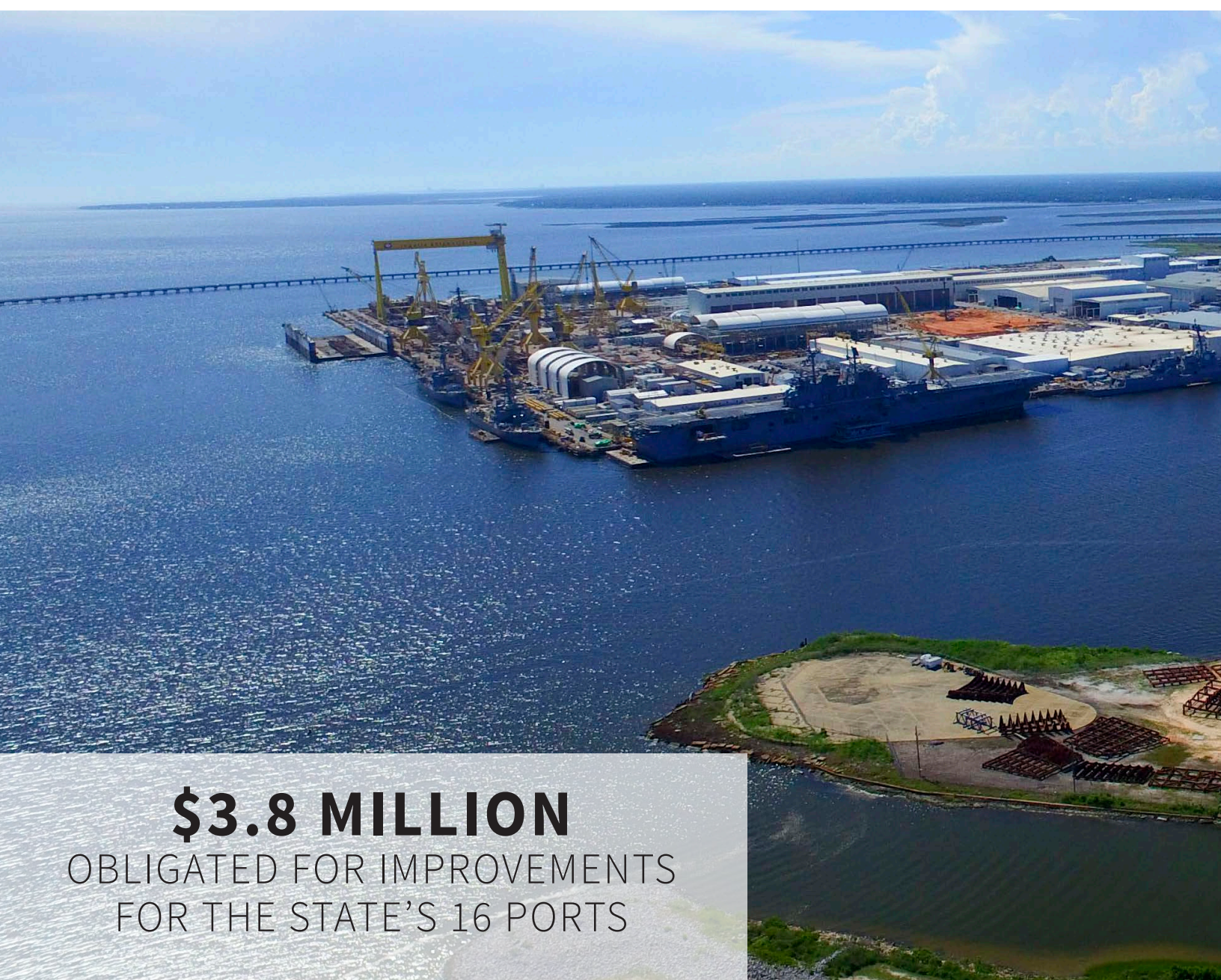
- 291,411 acres of state-maintained right-of-way grass mowed.
- 5,569 cubic yards of litter removed from the roadside.
- Volunteers collected 6,154 bags of litter through the Adopt-A-Highway program.
- 4,178 bags of litter collected through “Trash Bash” events.
- 180,924 bags of trash collected through the Inmate Litter Program.
- 31 women and minority-owned small businesses certified under the federal Disadvantaged Business Enterprise (DBE) program.
- Spent 11.78% of federal funds with DBE consultants and contractors.
- 10 Federal Aid Projects with 8,920 on-the-job training hours assigned to 10 enrolled trainees.
- 176,187 oversized/overweight load permits issued.
- \$14,739,397 collected in permit fees and spent on maintenance of state highways.



**3,352 BRIDGE**  
INSPECTIONS PERFORMED

# Multimodal Transportation Improvement Program

- \$3.4 million invested in airport improvement projects.
- \$3.8 million obligated for improvements to the state's 16 ports.
- \$1.2 million allocated to railroad projects.
- \$1.6 million utilized for public transit system projects.



**\$3.8 MILLION**

OBLIGATED FOR IMPROVEMENTS  
FOR THE STATE'S 16 PORTS

# Education and Outreach

- Trained 96 Mississippi school teachers in the Roadways Into Developing Elementary Students (RIDES) education modules.
- Trained 11 Mississippi school teachers in the Transportation and Civil Engineering (TRAC) education modules.
- 1,412 students reached through TRAC education modules.
- 56 students reached through Mississippi Summer Transportation Institute program.
- Safety Education Program conducted 16 safety demonstration events, including 6 school and college campuses, around the state.
- Litter Prevention Program reached 1,941 students at 138 schools through anti-litter education programs.
- Employees earned 458 certifications through several different programs offered by the Mississippi State Personnel Board and other industry-related programs.



# MISSISSIPPI TRANSPORTATION COMMISSION



The State of Mississippi vests oversight of its transportation resources and operations in a three-member elected commission representing three geographic areas in the state as defined by the Supreme Court Districts: Central [Supreme Court District 1], Southern [Supreme Court District 2] and Northern [Supreme Court District 3]. The Commissioners have the authority and responsibility for the supervision of all modes of transportation in the state dealing with aeronautics, highways, public transit, ports and railroads.





## **TOM KING**

**Southern District Transportation Commissioner, Chairman**

Commissioner King has been the Southern District Transportation Commissioner since 2012. King previously served as a state lawmaker since 1993 when he was elected to the House of Representatives. King served in the House until 2000 when he began his tenure in the Senate. While in the Senate, his leadership brokered many bills designed to better the lives of Mississippians. As Chairman of the Senate Highways and Transportation Committee, King authored resolutions that honored the achievements of persons throughout his district and the state. Most notably, King authored Senate Bill 3181—the \$300 million bond bill for highways and bridges, and Senate Bill 3014 known as the John Paul Frerer Bicycle Act, which promotes safety for cyclists on the roadways. King is a Veteran of the Vietnam War, having proudly served his country in the Air Force as an Air Policeman.



## **WILLIE SIMMONS**

**Central District Transportation Commissioner**

Commissioner Simmons served as a Mississippi State Senator for more than 26 years. For the last eight years, he served as Chairman of the Senate Highways and Transportation Committee. Under his leadership in the Senate, over \$5B was spent throughout the state on the construction and upgrade of federal and state roads, county and municipal streets and bridges; also, millions of dollars on public transit, ports, railroads, airports and other infrastructure support systems. He played an integral role on projects such as the repair of the Woodrow Wilson Bridge in Jackson; the upgrade and repair of Highway 8 in Cleveland; the Highway 82 Bypass in Leland among many others. He also served as Chairman of the Corrections Committee and Vice Chairman of the Public Health and Welfare Committee. Simmons is a Combat Veteran of the Vietnam War, having served his country proudly in the United States Army.



## **JOHN CALDWELL**

**Northern District Transportation Commissioner**

Commissioner Caldwell has accumulated multiple decades of experience in leadership, transportation, fleet management and logistics. He has a Bachelor of Science from Arkansas State University and an MBA in Public Administration from Columbia Southern University. Caldwell is a Marine combat veteran of Desert Storm and Iraqi Freedom. He was awarded the Bronze Star and Legion of Merit among other awards. He retired from the Marine Corps Reserves as a Colonel with extensive operational and logistical experience over land, air and sea.

# THE DEPARTMENT

## Transportation Commission

Tom King – Southern District Commissioner, Chairman  
Willie Simmons – Central District Commissioner  
John Caldwell – Northern District Commissioner  
Amy Hornback – Secretary to the Commission  
Pat Carter – Administrative Assistant

## Administration

Brad White – Executive Director  
Jeff Altman – Chief of Staff  
Brian Ratliff – Deputy Executive Director/ Chief Engineer  
Billy Owen – Assistant Chief Engineer, Field Operations  
Jeff Ely – Assistant Chief Engineer, Operations  
Scot Ehr Gott – Assistant Chief Engineer,  
Pre-construction  
Lisa Hancock – Deputy Executive Director/  
Administration  
Charles Carr – Director, Office of Intermodal Planning  
Ben Cohen – Chief Information Officer

## District Engineers

Mark Holley, District 1, Tupelo  
Mitch Turner, District 2, Batesville  
Earl Glenn, District 3, Yazoo City  
Neil Patterson, District 5, Newton  
Kelly Castleberry, District 6, Hattiesburg  
Albert White, District 7, McComb

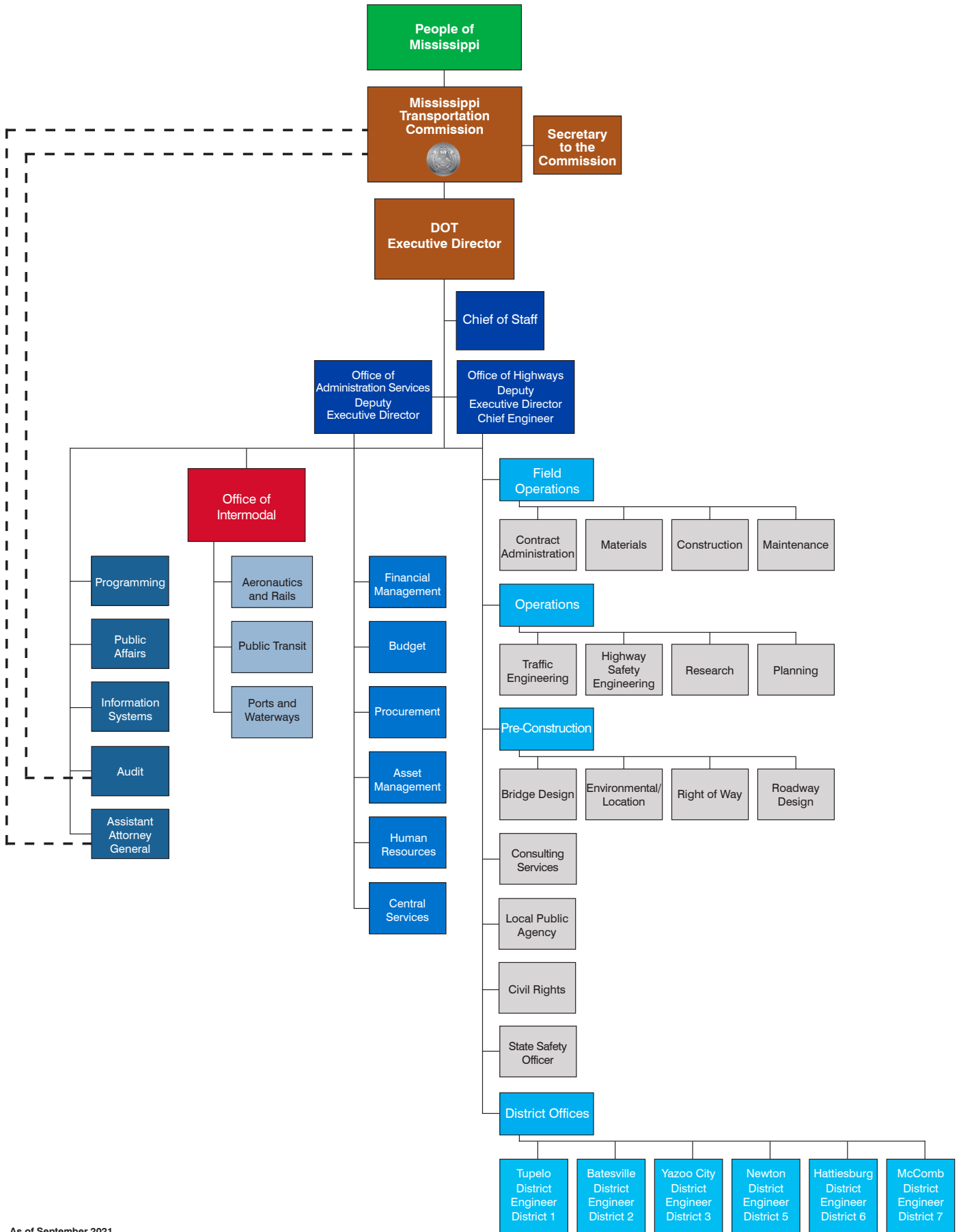
## Division Directors

Josh Stubbs – Aeronautics and Rails Director  
Julie Ethridge – Asset Management Director  
Roy Tipton – Assistant Attorney General  
Emily Harrington – Audit Director  
Byron Flood – Budget Director  
Jim Jordan – Central Services Director  
Carolyn Bell – Civil Rights Director  
Stephen Rone – Consultant Services Director  
Neal Dougherty – Contract Administration Director  
Adam Johnson – Environmental Director  
Jada Kirk – Financial Management Director  
Jim Willis – Highway Safety Engineer  
Terrance Yarbrough – Human Resources Director  
Robby Burt – Ports and Waterways Director  
Nick Walters – Procurement Director  
Mack Dowell – Programming Director  
Jas N Smith – Public Affairs Director  
Shirley Wilson – Public Transit Director  
Trudi Loflin – Right-of-Way Director  
Scott Westerfield – State Bridge Engineer  
Shane Martin – State Construction Engineer  
Lee Frederick – State LPA Engineer  
Heath Patterson – State Maintenance Engineer  
Griffin Sullivan – State Materials Engineer  
Evan Wright – State Planning Engineer  
Cindy Smith – State Research Engineer  
David Seal – State Roadway Design Engineer  
James Sullivan – State Traffic Engineer





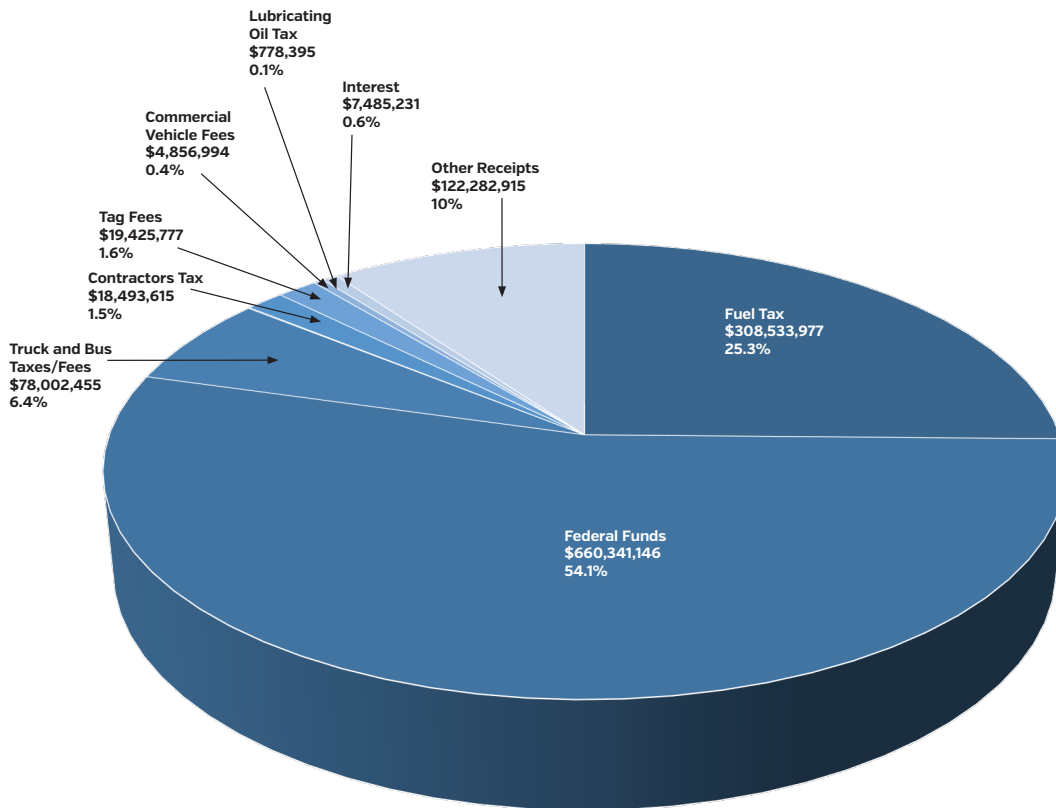
# MDOT Organizational Chart



# FINANCIAL MANAGEMENT AND BUDGET

## Statement of Receipts and Disbursements for the Fiscal Year ended June 30, 2021

### FY 2021 Receipts

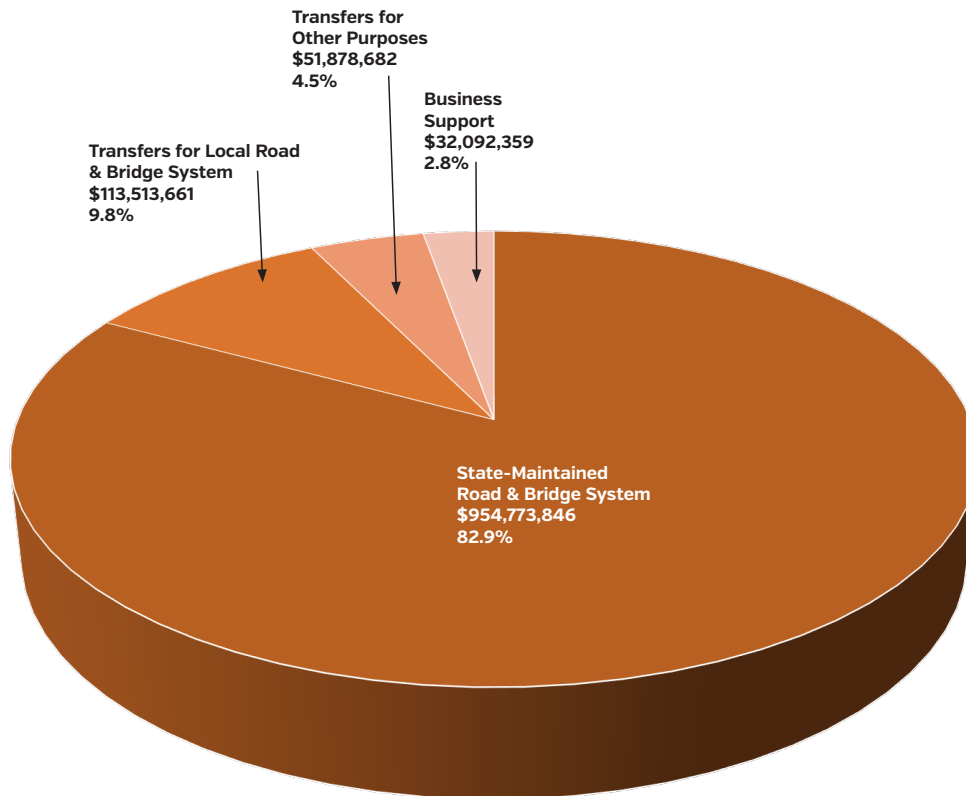


<b>Receipts:</b>	
Federal Funds	\$660,341,146
Fuel Tax	308,533,977
Other Receipts	122,282,915
Truck and Bus Taxes/Fees	78,002,455
Interlocal Proceeds	0
Tag Fees	19,425,777
Contractor's Tax	18,493,615
Interest	7,485,231
Commercial Vehicle Fees	4,856,994
Lubricating Oil Tax	778,395
<b>Total Receipts</b>	<b>\$1,220,200,505</b>

# MDOT Expenditures: How Much Goes to State Roads and Bridges?

82% spent on the State Road and Bridge System  
 92% spent on the State and Local Road and Bridge System

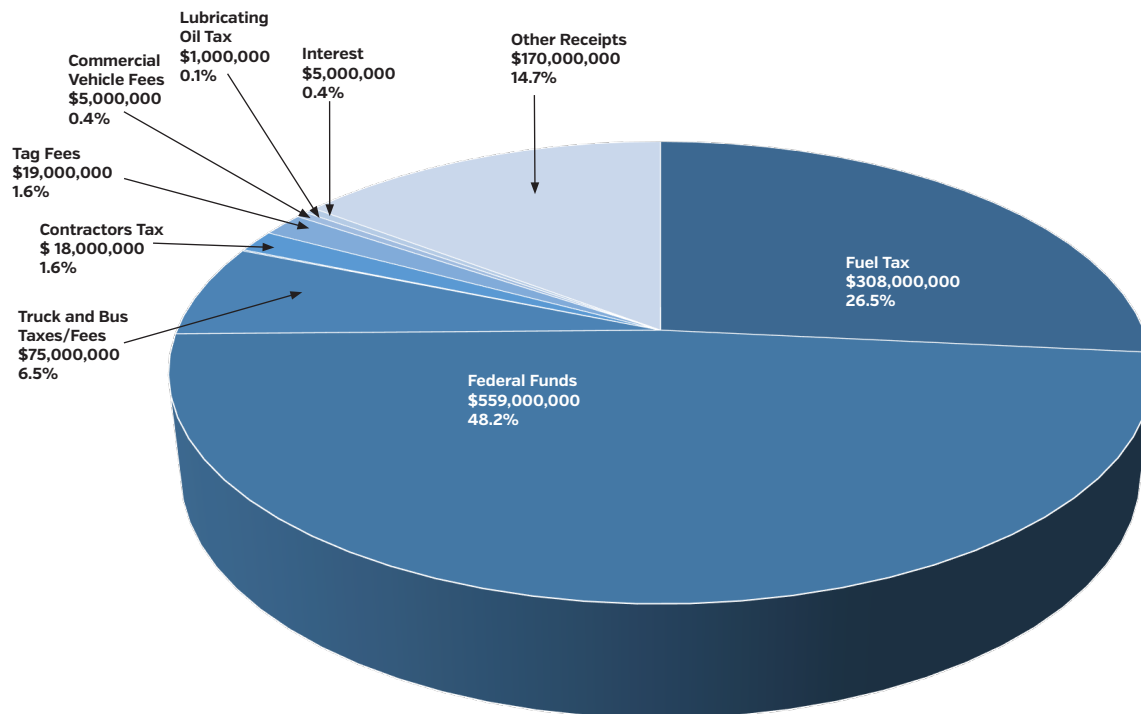
## FY 2021 Expenditures



<b>Expenditures:</b>	
State-Maintained Road & Bridge System	\$954,773,846
Transfers for Local Road & Bridge System	113,513,661
<b>Subtotal: Road &amp; Bridge Disbursements</b>	<b>\$1,068,287,507</b>
Transfers for Other Purposes	51,878,682
Business Support	32,092,359
<b>Total Disbursements</b>	<b>\$1,152,258,548</b>

# Estimated Revenues for the Fiscal Year ending June 30, 2022

## FY 2022 Estimated Revenues



<b>Estimated Revenues:</b>	
Federal Funds	\$559,000,000
Fuel Tax	308,000,000
Other Receipts	170,000,000
Truck and Bus Taxes/Fees	75,000,000
Contractor's Tax	18,000,000
Tag Fees	19,000,000
Interest	5,000,000
Commercial Vehicle Fees	5,000,000
Lubricating Oil Tax	1,000,000
<b>Total</b>	<b>\$1,160,000,000</b>

# Price Trends for Mississippi Highway Construction 1987 Base Year

YEAR	ROADWAY	SURFACING		STRUCTURAL		
	EXCAVATION	HOT MIX ASPHALT PAVEMENT	CONCRETE PAVEMENT	REINFORCING STEEL	STRUCTURAL STEEL	BRIDGE CONCRETE
	AVERAGE CONTRACT PRICE [CU. YD.]	AVERAGE CONTRACT PRICE [TON]	AVERAGE CONTRACT PRICE [SQ. YD.]	AVERAGE CONTRACT PRICE [LB.]	AVERAGE CONTRACT PRICE [LB.]	AVERAGE CONTRACT PRICE [CU. YD.]
1987 BASE	\$1.03	\$26.80	\$16.68	\$0.34	\$0.71	\$227.00
1988	\$0.90	\$29.01	\$19.12[11"PL]	\$0.37	-	\$222.00
1989	\$1.09	\$29.53	\$15.00[11"PL]	\$0.37	\$0.82	\$235.00
1990	\$1.11	\$33.97	-	\$0.37	\$0.81	\$247.00
1991	\$1.17	\$32.07	\$19.02[11"PL]	\$0.36	\$0.78	\$248.00
1992	\$1.20	\$28.15	\$19.70	\$0.35	\$0.76	\$251.00
1993	\$1.52	\$31.70	-	\$0.35	\$0.73	\$259.00
1994	\$1.50	\$33.04	-	\$0.37	\$0.73	\$283.00
1995	\$1.64	\$33.17	-	\$0.40	\$0.83	\$337.00
1996	\$1.40	\$34.24	-	\$0.40	\$0.85	\$317.00
1997	\$1.70	\$35.85	-	\$0.41	\$0.96	\$348.00
1998	\$1.31	\$36.31	-	\$0.40	\$1.32	\$332.00
1999	\$1.69	\$36.21	-	\$0.42	\$1.50	\$284.00
2000	\$1.32	\$36.77	-	\$0.38	\$1.02	\$296.00
2001	\$1.74	\$37.94	\$25.24[11.0" avg]	\$0.41	\$1.30	\$328.00
2002	\$1.83	\$40.64	\$49.50[12.5" avg]	\$0.43	\$0.89	\$361.00
2003	\$1.61	\$41.73	\$31.35[12.7" avg]	\$0.46	\$1.06	\$403.00
2004	\$2.27	\$41.58	-	\$0.64	\$1.63	\$402.00
2005	\$2.72	\$45.01	\$31.89[12.7" avg]	\$0.69	\$1.37	\$392.00
2006	\$3.97	\$61.28	-	\$0.80	\$1.48	\$407.00
2007	\$2.07	\$68.75	\$72.57[6.3" avg]	\$0.80	-	\$370.00
2008	\$2.98	\$72.37	\$64.82[13.39" avg]	\$0.98	\$5.01	\$527.00
2009	\$6.77	\$79.17	\$113.25[7.7" avg]	\$0.95	\$1.37	\$530.00
2010	\$3.80	\$68.88	\$127.01[8.7" avg]	\$0.74	\$1.38	\$511.00
2011	\$3.44	\$61.28	\$91.98[9.5" avg]	\$0.91	-	\$610.00
2012	\$2.46	\$61.29	\$125.67[8.7" avg]	\$0.85	-	\$483.00
2013	\$2.99	\$60.65	\$163.60[7.958" avg]	\$0.90	\$1.49	\$485.00
2014	\$4.38	\$87.93	\$155.53[8.32" avg.]	\$0.91	\$1.56	\$574.00
2015	\$6.11	\$86.23	\$154.21[7.68" avg.]	\$0.90	\$1.46	\$613.00
2016	\$5.00	\$79.42	\$167.74[7.51" avg.]	\$0.96	\$1.37	\$633.00
2017	\$10.35	\$89.70	\$130.66[6.38" avg.]	\$0.94	\$1.19	\$857.00
2018	\$5.54	\$91.52	\$115.83[8.49" avg.]	\$0.99	\$4.27	\$800.00
2019	\$5.88	\$95.77	\$250.79[9.036" avg.]	\$1.07	\$6.41	\$986.00
2020	\$6.59	\$98.35	\$305.62[8.015" avg.]	\$1.00	\$1.80	\$973.00
2021	\$6.19	\$102.75	\$222.56[8.0" avg.]	\$1.26	\$2.36	\$1016.38

# REVENUE AND EXPENDITURES

## Revenue Sources

MDOT is funded through appropriations by the U.S. Congress and the Mississippi Legislature. Congress provides funding through the Federal Highway Administration [FHWA], the Federal Transit Administration [FTA], the Federal Railroad Administration [FRA], and the Federal Aviation Administration [FAA]. For FY 2021, MDOT received \$660.3 million in federal funds.

## State Revenue Sources

The Mississippi Legislature provides state funding through motor fuel taxes and other fees. Mississippi has a state fuel tax of 18.4 cents per gallon. Under the Mississippi statutes, MDOT receives a portion of fuel tax collections. MDOT received 73 percent of total state fuel taxes collected in FY 2021: \$308.5 million. The state law allocates the remainder to Wildlife and Fisheries, Marine Resources, State Aid, cities and counties.

MDOT is also funded through receipts derived from other dedicated state taxes such as truck and bus fees; the privilege tax; weight and size permits; trip permits; a contractor's tax of 3.5 percent assessed on certain highway construction contracts; a \$5 per vehicle tag registration fee; a lubricating oil tax; and interest income.

## Federal Revenue Sources

Federal highway construction assistance is paid to all states through the Federal Aid Highway Program. Funding is derived from revenues collected by the U.S. Treasury from certain federal taxes on fuel, tire sales and other items which are deposited into the Federal Highway Trust Fund as well as infusions from the General Fund as needed to keep the Highway Trust Fund solvent.

Distribution of assistance from the Federal Highway Trust Fund is subject to periodic authorization and annual appropriation by Congress. Since such assistance was established by the Federal Aid Highway Act of 1956, the program has been reauthorized many times in various forms at generally increasing funding levels. Actual payments to states have continued without interruption since 1956.

The Federal Highway Trust Fund is a dedicated federal fund with revenues held in trust for reimbursement of expenditures by the states for costs of eligible transportation projects, including highway projects.



## Revenue Received

MDOT's total revenue for FY 2021 was \$1.22 billion. State motor fuel taxes and federal funds provided 79.4 percent of the Department's funding for FY 2021. MDOT received \$308.5 million in funds from state motor fuel taxes during this reporting period. As stated above, the state motor fuel tax is a primary funding source for the Department. Revenue from other state taxes for FY 2021 included the following:

- Truck & Bus Taxes/Fees \$78.0 million
- Contractor's Tax \$18.5 million
- Tag Fees \$19.4 million

## Actual Expenditures

MDOT's expenditures for FY 2021 totaled approximately \$1.15 billion. MDOT's expenditures for state and locally-maintained roads and bridges totaled approximately \$1.07 billion.

- Of this amount, \$113.5 million transferred for Local Road and Bridge System as Federal Highway pass-throughs to State Aid and local governments (LPAs and MPOs)

Expenditures not related to state maintained roads and bridges totaled \$84.0 million and are listed as follows.

## Transfers for Other Purposes

- State Mandated Transfers - Harvest Permit Revenues and Overweight fines to counties, beaver control to MDAC, welcome center operations to MDA, anti-litter to Keep MS Beautiful, GO payment to Treasurer and Multimodal Fund transfer
- Federal Grant Pass-throughs - Federal Transit grants to public transit providers, Federal Aviation Authority payments

## Business Support

- Support and oversight functions including Executive Management, Financial Management, Budget, Procurement, Asset Management, Audit, Human Resources, Public Affairs and Information Systems
- DOT specific business applications for federal compliance and prioritizing road/bridge needs: project accounting system (federal billing), maintenance management system (analyze all maintenance needs to prioritize operations and capture cost), safety management system (collect and analyze DPS crash data to prioritize safety needs; collect and analyze railroad grade crossing data to prioritize crossing upgrades by formula)
- Intermodal Support - Support and oversight functions for the FTA grant program, FAA grant program, FRA grant program, and the state multimodal program

## FY 2022 Projected Revenues & Expenditures

MDOT's budgeted expenditures (as appropriated by the Mississippi Legislature) for FY 2022 are approximately \$1.16 billion, while estimated revenues are approximately \$1.16 billion.





# ADDENDUM

- Automobile Operating Costs
- Maintenance Expenditures
- Construction Expenditures
- Contracts Awarded



# **AUTOMOBILE** **OPERATING COSTS**

MS DEPARTMENT OF TRANSPORTATION

Automobile Operating Costs

Fiscal Year: 2021

Vehicle Mfg	Vehicle Number	Original Cost	Operating Cost	FY Miles	Cost Per Mile	Disposed
CHEV	01-00013	15,178	1,430	6,410	0.22	
CHEV	01-00030	14,990	1,229	1,266	0.97	
FORD	01-00047	20,070	578	1,763	0.33	04/06/2021
CHEV	01-00060	15,413	0	0	0.00	03/18/2021
FORD	01-00086	21,295	0	0	0.00	05/04/2021
FORD	01-00092	21,295	0	187	0.00	07/01/2021
FORD	01-00094	21,295	2,050	9,032	0.23	07/01/2021
CHEV	01-00098	17,291	384	1,505	0.26	
CHEV	01-00100	17,291	405	2,303	0.18	
DG	01-00101	16,475	267	2,834	0.09	
DG	01-00102	16,475	1,945	13,681	0.14	
FORD	01-00104	23,276	0	0	0.00	07/13/2020
CHEV	01-00107	17,723	881	6,133	0.14	
CHEV	01-00108	17,723	343	250	1.37	
FORD	01-00109	21,365	1,874	4,403	0.43	07/01/2021
FORD	01-00110	21,365	1,339	4,094	0.33	07/01/2021
FORD	01-00111	21,365	3,104	17,478	0.18	07/01/2021
CHEV	01-00112	17,291	986	7,693	0.13	
CHEV	01-00113	17,291	636	7,003	0.09	
CHEV	01-00114	17,291	835	7,702	0.11	
CHEV	01-00115	17,291	773	1,037	0.75	
CHEV	01-00116	17,291	448	5,610	0.08	
CHEV	01-00117	17,291	840	3,171	0.26	
CHEV	01-00118	17,291	165	936	0.18	
CHEV	01-00120	17,291	870	3,282	0.27	
CHEV	01-00121	17,291	253	2,338	0.11	
CHEV	01-00122	17,291	646	5,292	0.12	
CHEV	01-00123	17,291	343	137	2.51	
CHEV	01-00124	17,291	0	0	0.00	09/15/2020
CHEV	01-00125	17,291	1,595	16,556	0.10	
CHEV	01-00126	17,291	665	3,084	0.22	
CHEV	01-00127	17,291	604	4,726	0.13	
CHEV	01-00128	17,291	287	3,163	0.09	
CHEV	01-00129	17,291	821	7,713	0.11	
CHEV	01-00131	17,291	683	5,735	0.12	
CHEV	01-00132	17,291	294	3,579	0.08	
CHEV	01-00133	17,291	1,036	0	0.00	
CHEV	01-00134	17,555	1,244	4,825	0.26	
DG	01-00135	22,263	899	6,899	0.13	07/01/2021
CHEV	01-00136	17,555	1,249	13,130	0.10	
CHEV	01-00137	17,555	122	1,067	0.11	
CHEV	01-00138	17,555	318	0	0.00	
CHEV	01-00139	17,945	675	9,614	0.07	
CHEV	01-00140	26,569	728	1,809	0.40	07/01/2021
CHEV	01-00141	17,945	2,383	15,497	0.15	

**MS DEPARTMENT OF TRANSPORTATION**  
**Automobile Operating Costs**  
 Fiscal Year: 2021

Vehicle Mfg	Vehicle Number	Original Cost	Operating Cost	FY Miles	Cost Per Mile	Disposed
CHEV	01-00142	17,945	608	8,172	0.07	
CHEV	01-00143	17,945	336	2,334	0.14	
CHEV	01-00144	17,945	2,619	5,777	0.45	
CHEV	01-00146	18,388	3,684	37,607	0.10	
CHEV	01-00147	18,388	781	9,940	0.08	
CHEV	01-00148	18,388	1,243	10,636	0.12	
CHEV	01-00149	18,388	1,058	4,922	0.22	
CHEV	01-00150	18,388	745	8,609	0.09	
CHEV	01-00151	18,388	1,113	8,692	0.13	
CHEV	01-00152	18,388	580	7,411	0.08	
CHEV	01-00153	18,388	666	5,734	0.12	
CHEV	01-00154	18,388	404	3,640	0.11	
CHEV	01-00155	18,388	359	4,268	0.08	
CHEV	01-00156	21,858	736	3,071	0.24	
FORD	01-00158	20,822	1,569	13,729	0.11	
FORD	01-10893	19,734	2,006	2,205	0.91	04/06/2021



# **MAINTENANCE EXPENDITURES**

**BY COUNTY AND PROJECT**

**MS DEPARTMENT OF TRANSPORTATION**  
**Maintenance Expenditures by County**  
**Fiscal Year: 2021**

<b>County</b>	<b>Miles</b>	<b>Cost</b>	<b>Cost Per Mile</b>
Adams	55.91	1,110,137.01	19,857.21
Alcorn	87.36	856,821.00	9,807.38
Amite	155.95	1,611,014.21	10,330.07
Attala	199.38	1,246,118.78	6,250.05
Benton	101.02	808,885.12	8,007.04
Bolivar	196.73	730,139.60	3,711.38
Calhoun	125.68	2,526,749.02	20,105.03
Carroll	129.34	1,054,943.19	8,156.24
Chickasaw	128.03	888,119.44	6,936.98
Choctaw	83.29	724,692.76	8,701.34
Claiborne	68.57	587,381.78	8,566.51
Clarke	159.93	2,589,607.14	16,192.48
Clay	81.40	444,953.79	5,466.28
Coahoma	114.78	1,034,957.47	9,016.72
Copiah	146.60	2,517,606.90	17,173.35
Covington	135.17	795,720.48	5,886.87
Desoto	162.85	2,695,627.28	16,553.15
Forrest	97.91	1,998,445.35	20,411.36
Franklin	81.40	1,808,249.96	22,213.59
George	116.23	586,058.63	5,042.19
Greene	128.92	548,719.10	4,256.14
Grenada	96.12	1,066,116.63	11,091.64
Hancock	94.79	1,836,664.65	19,375.22
Harrison	127.23	2,498,316.13	19,636.35
Hinds	185.04	5,749,951.03	31,074.75
Holmes	157.26	1,719,528.54	10,934.24
Humphreys	73.88	771,046.79	10,436.59
Issaquena	63.02	214,175.50	3,398.64
Itawamba	165.07	1,183,124.31	7,167.31
Jackson	130.51	1,537,060.68	11,777.51
Jasper	157.70	798,905.33	5,065.83
Jefferson	101.83	1,547,134.47	15,193.68
Jefferson_Davis	96.77	673,176.90	6,956.45
Jones	161.38	2,146,070.39	13,298.56
Kemper	151.15	921,416.61	6,096.21
Lafayette	144.35	916,332.02	6,347.80
Lamar	108.81	1,026,698.24	9,435.96
Lauderdale	194.98	2,885,346.59	14,798.21
Lawrence	106.61	770,630.49	7,228.32
Leake	171.53	2,210,893.78	12,889.03
Lee	154.52	1,468,658.53	9,504.58
Leflore	107.03	865,711.85	8,088.79
Lincoln	121.42	1,424,271.40	11,729.97
Lowndes	141.70	1,260,187.19	8,893.63
Madison	150.00	2,880,123.87	19,200.35
Marion	121.15	1,769,420.65	14,604.75
Marshall	206.39	2,105,106.35	10,199.85



**MS DEPARTMENT OF TRANSPORTATION**  
**Maintenance Expenditures by County**  
**Fiscal Year: 2021**

<b>County</b>	<b>Miles</b>	<b>Cost</b>	<b>Cost Per Mile</b>
Monroe	169.49	1,922,454.41	11,342.66
Montgomery	105.58	1,063,850.72	10,076.46
Neshoba	166.39	1,527,799.69	9,182.16
Newton	153.62	2,401,671.20	15,633.95
Noxubee	109.97	772,565.80	7,025.08
Oktibbeha	104.01	1,248,705.00	12,005.70
Panola	175.31	1,730,150.86	9,869.33
Pearl_River	172.92	1,929,582.90	11,158.80
Perry	108.68	837,875.90	7,709.75
Pike	136.13	1,481,106.08	10,880.03
Pontotoc	180.73	2,508,071.16	13,877.71
Prentiss	123.96	960,554.03	7,748.93
Quitman	83.92	1,451,959.18	17,302.16
Rankin	240.34	3,189,044.75	13,268.62
Scott	169.49	3,475,844.27	20,507.28
Sharkey	66.00	961,945.34	14,575.34
Simpson	184.25	2,735,459.23	14,846.73
Smith	161.21	1,493,486.42	9,264.45
Stone	68.45	589,781.95	8,615.67
Sunflower	137.67	647,474.97	4,702.95
Tallahatchie	105.95	1,283,190.00	12,110.90
Tate	83.24	631,647.77	7,588.01
Tippah	101.07	894,438.31	8,850.04
Tishomingo	118.17	614,773.52	5,202.51
Tunica	65.03	617,536.98	9,495.75
Union	146.80	1,660,023.14	11,308.15
Walthall	106.40	1,087,358.99	10,219.50
Warren	92.42	2,887,071.68	31,238.08
Washington	190.24	1,616,358.89	8,496.24
Wayne	102.50	1,836,968.23	17,922.29
Webster	79.36	681,514.72	8,588.05
Wilkinson	89.24	1,675,963.12	18,779.94
Winston	142.63	896,370.50	6,284.39
Yalobusha	121.83	921,249.27	7,562.03
Yazoo	180.79	2,943,763.35	16,283.16
<b>Report Totals:</b>	<b>10,590.48</b>	<b>122,588,629.26</b>	<b>11,575.36</b>

Project #	Program	Project Type	Project Description	Fiscal Year Expenditures	Total Expenditures
<b>Adams</b>					
*****		*****			
306683 / 301000	Repair Projects	CON	SR 425 Adams Co Sign Truss @ Glenwood Dr By Combined Forces	2,010.93	19,399.86
306683 / 302000	Repair Projects	CON	SR 425 Adams Co Sign Truss @ Glenwood Dr to be Advertised and Let	197,717.74	197,717.74
307135 / 301000	Repair Projects	CON	US425 Adams Co Pavement @ Lower Woodville Rd By Contract Forces	28,000.00	28,000.00
307248 / 301000	Repair Projects	CON	US 61 Adams Co Guardrail @ SGT Prentiss By State Forces	4,225.72	4,225.72
307258 / 301000	Repair Projects	CON	US 425 Adams Co Guardrail @ US 61 by State Forces	1,983.48	1,983.48
307330 / 301000	Repair Projects	CON	MS 555 Adams Co Signal @ MLK and Pilgrim St By Combination State and Contrac	11,093.25	11,093.25
307364 / 301000	Unusual or Disaster Projects		Adams Co Hurricane Delta 2020	8,030.91	8,030.91
307563 / 301000	Repair Projects	CON	US 425 Adams Co Guardrail @ MS River Brg By State Forces	3,413.50	3,413.50
307588 / 301000	Unusual or Disaster Projects		Adams Co Feb 2021 Storm Debris Damage By State Forces	8,399.60	8,399.60
307656 / 301000	Repair Projects	CON	US 425 Adams Co Guardrail near Lower Woodville Rd by State Forces	3,845.00	3,845.00
<b>County Total</b>				<b>268,720.13</b>	
<b>Alcorn</b>					
*****		*****			
307318 / 301000	Repair Projects	CON	US 72 Alcorn Co Traffic Signal @ Alcorn Dr by State Forces	4,099.71	4,099.71
307341 / 301000	Repair Projects	CON	US 72 Alcorn Co Guardrail @ 6 Mi W of US45 By State Forces	3,059.99	3,059.99
307414 / 301000	Repair Projects	CON	US 72 Alcorn Co Signal @ Alcorn Drive By State Forces	1,111.60	1,111.60
<b>County Total</b>				<b>8,271.30</b>	
<b>Amite</b>					
*****		*****			
306645 / 301000	Projects-Other	CON	SR 48 JCT SR 24 (CENTREVILLE) EAST 14.9 MILES TO JCT SR 24 (LIBERTY)	51,400.53	3,307,974.65
307364 / 303000	Unusual or Disaster Projects		Amite Co Hurricane Delta 2020	15,725.21	15,725.21
307428 / 301000	Repair Projects	CON	MS 584 Amite Co Guardrail @ Bridge 7.1 By State Forces	2,545.71	2,545.71
<b>County Total</b>				<b>69,671.45</b>	
<b>Benton</b>					
*****		*****			
307185 / 301000	Repair Projects	CON	I-22 Benton Co Guardrail @ Brg #49-2B By State Forces	2,297.20	2,297.20
<b>County Total</b>				<b>2,297.20</b>	
<b>Bolivar</b>					
*****		*****			
305697 / 301000	Repair Projects	CON	SR 8 @ 5TH AVE @ DSU BOLIVAR CO TRAFFIC SIGNAL REPAIR BY CONTRAC	-1,567.56	67,903.85
307615 / 301000	Repair Projects	CON	MS161 BolivarCo Guardrail@ Winstonville By State Forces	3,323.59	3,323.59
307745 / 301000	Unusual or Disaster Projects		SR 1 Bolivar Co June 2021 Flood event	1,837.53	1,837.53

MS DEPARTMENT OF TRANSPORTATION  
Maintenance Proj Expenditures by County

Requester: MATWOOD  
Report ID: DR000152

Page 2 of 27  
10/05/2021 04:24:55 pm

Project #	Program	Project Type	Project Description	Fiscal Year Expenditures	Total Expenditures
*****	<b>Bolivar</b>	*****			
307745 / 302000	Unusual or Disaster Projects		SR 32 Bolivar Co June 2021 Flood event	1,534.08	1,534.08
<b>County Total</b>				<b>5,127.64</b>	
*****	<b>Calhoun</b>	*****			
307014 / 307000	Unusual or Disaster Projects		Calhoun Co Jan 2020 Storm Damage By State Forces	849.37	2,375.28
<b>County Total</b>				<b>849.37</b>	
*****	<b>Carroll</b>	*****			
307337 / 301000	Repair Projects	CON	I-55 Carroll Co Guardrail @ N Of The Duck Hill Exit By State Forces	261.71	261.71
307424 / 301000	Repair Projects	CON	I-55 Carroll Co Guardrail @ 1 Mi South of Exit 199 By State Forces	1,465.02	1,465.02
307437 / 301000	Repair Projects	CON	I-55 Carroll Co Guardrail @ Mile 177 By State Forces	3,418.04	3,418.04
307438 / 301000	Repair Projects	CON	I-55 Grenada Co Guardrail @ Mile 197 By State Forces	70.39	70.39
307607 / 301000	Repair Projects	CON	I-55 Carroll Co Guardrail @ Brdg 176.0A by State Forces	11,508.91	11,508.91
<b>County Total</b>				<b>16,724.07</b>	
*****	<b>Choctaw</b>	*****			
307097 / 101000	Unusual or Disaster Projects	CON	SR 9 Choctaw Co Feb 2020 Flood Damage By State Forces	1,824.43	15,129.68
307097 / 301000	Unusual or Disaster Projects		SR 9 Choctaw Co Feb 2020 Flood Damage By State Forces 108457-301	76.50	52,566.21
<b>County Total</b>				<b>1,900.93</b>	
*****	<b>Claiborne</b>	*****			
307365 / 311000	Unusual or Disaster Projects		Claiborne Co Hurricane Delta 2020	2,359.51	2,359.51
307589 / 311000	Unusual or Disaster Projects		Claiborne Co Feb 2021 Storm Debris Damage By State Forces	5,508.67	5,508.67
<b>County Total</b>				<b>7,868.18</b>	
*****	<b>Clarke</b>	*****			
306669 / 301000	Unusual or Disaster Projects		US 514 Clarke Co Washout @ JCT of Hwy 45 and SR 514 By State and Contract Fc	-7,761.96	0.00
306695 / 301000	Projects-Other	CON	SR 145 From 150 Ft North of SR 513 North 3.7 Miles to US 45	47,890.55	1,514,210.53
306801 / 301000	Repair Projects	CON	Hwy 512 Clarke Co Guardrail @ CR 138 By State Forces	2,490.76	2,490.76
307186 / 303000	Unusual or Disaster Projects		Clarke Co Contract Debris Removal April 12 2020	1,068,201.80	1,068,201.80
307312 / 312000	Unusual or Disaster Projects		Clarke Co Hurricane Sally By State Forces	55.46	55.46

MS DEPARTMENT OF TRANSPORTATION  
Maintenance Proj Expenditures by County

Requester: MATWOOD  
Report ID: DR000152

Page 3 of 27  
10/05/2021 04:24:55 pm

Project #	Program	Project Type	Project Description	Fiscal Year Expenditures	Total Expenditures
*****	Clarke	*****			
307686 / 301000	Repair Projects	CON	I-59 Clarke Co Guardrail @ Exit 126 By State Forces	15,255.05	15,255.05
<b>County Total</b>				<b>1,126,131.66</b>	
*****	Coahoma	*****			
307374 / 301000	Repair Projects	CON	US 61 Coahoma Co Guardrail @ E Tallahatchie St By State Forces	408.77	408.77
307375 / 301000	Repair Projects	CON	US 61 Coahoma Co Guardrail @ Br 53.3A By State Forces	3,674.00	3,674.00
307692 / 301000	Repair Projects	CON	MS161 CoahomaCo SignalPole@Anderson Blvd Intersection By Combination of Sit	18,256.73	18,256.73
<b>County Total</b>				<b>22,339.50</b>	
*****	Copiah	*****			
306701 / 301000	Projects-Other	CON	SR 27 From Lawrence CL to SR 28 Intersection at Georgetown	310.88	1,837,106.86
306809 / 301000	Projects-Other	CON	I-55 Copiah Co Signs and Supports By TED Forces	1,333.76	179,343.12
307245 / 301000	Repair Projects	CON	I-55 Copiah Co Guardrail @ Bridge 63.1A By State Forces	3,090.04	3,090.04
307284 / 301000	Repair Projects	CON	I-55 Copiah Co Guardrail @ 1 Mi N of Martinsville Ex By State Forces	4,440.89	4,440.89
307315 / 301000	Repair Projects	CON	I-55 Copiah Co Guardrail just South of Exit 72 by State Forces	4,092.43	4,092.43
307357 / 301000	Repair Projects	CON	I-55 Copiah Co Guardrail @ Bridge S of Rest Area By State Forces	3,473.17	3,473.17
307365 / 315000	Unusual or Disaster Projects		Copiah Co Hurricane Delta 2020	6,145.08	6,145.08
307459 / 301000	Repair Projects	CON	MS27 Copiah Co Guardrail @ Copiah Creek Brg By State Forces	8,044.91	8,044.91
307508 / 301000	Repair Projects	CON	I-55 Copiah Co Guardrail B/T No and So Hazlehurst Exits By State Forces	4,010.10	4,010.10
307547 / 301000	Repair Projects	CON	SR 18 Copiah Co Guardrail @ Hinds CL by State Forces	13,688.21	13,688.21
307550 / 301000	Repair Projects	CON	I-55 Copaih Co Guardrail @ 1 Mi So of Exit 61 by State Forces	6,359.01	6,359.01
307589 / 315000	Unusual or Disaster Projects		Copiah Co Feb 2021 Storm Debris Damage By State Forces	48,785.80	48,785.80
307655 / 301000	Repair Projects	CON	I-55 Copiah Co Guardrail @ Lincoln CL by State Forces	4,706.03	4,706.03
<b>County Total</b>				<b>108,480.31</b>	
*****	Covington	*****			
307030 / 301000	Repair Projects	CON	US 49 Covington Co Signal Pole @ US 49S and Sunset Rd By Combination State a	35,825.00	35,825.00
307179 / 316000	Unusual or Disaster Projects		Covington Co April 22 2020 Storm Damage By State Forces	10.00	10,834.35
307187 / 301000	Unusual or Disaster Projects		Covington Co Contract Debris Removal Apr 12 2020	816,469.36	816,469.36
307187 / 301200	Unusual or Disaster Projects		Covington Co Contract Debris Removal April 22 2020	167,642.48	167,642.48
307187 / 301300	Unusual or Disaster Projects		Covington Co Contract Debris Removal Oct 26 2019	65,062.97	65,062.97
307270 / 301000	Repair Projects	CON	US 49 Covington Co Guardrail @ Brg 90.1B Wards in Seminary By State Force	4,241.76	4,241.76

MS DEPARTMENT OF TRANSPORTATION  
Maintenance Proj Expenditures by County

Requester: MATWOOD  
Report ID: DR000152

Page 4 of 27  
10/05/2021 04:24:55 pm

Project #	Program	Project Type	Project Description	Fiscal Year Expenditures	Total Expenditures
<b>Covington</b>					
307271 / 301000	Repair Projects	CON	US 49 Covington Co Guardrail @ Brg 90.1A By State Forces	19,610.00	19,610.00
307413 / 316000	Unusual or Disaster Projects		Covington Co Hurricane Zeta By State Forces	605.72	605.72
307574 / 301000	Repair Projects	CON	US84 CovingtonCo Traff Cont & HazMat Cleanup @ E of MS 588 By Combination of	1,507.33	1,507.33
307588 / 316000	Unusual or Disaster Projects		Covington Co Feb 2021 Storm Debris Damage By State Forces	4,166.35	4,166.35
307657 / 301000	Repair Projects	CON	US 49 Covington Co Guardrail @ Howard Folkes Rd by State Forces	4,773.15	4,773.15
307658 / 301000	Repair Projects	CON	SR 590 Covington Co Guardrail @ Crosby Rd by State Forces	6,149.40	6,149.40
307687 / 301000	Repair Projects	CON	US84 CovingtonCo Guardrail @ Brg 114.4b By State Forces	3,902.46	3,902.46
307702 / 301000	Repair Projects	CON	US 49 Covington Co BridgeRail @ Seminary By Combination of State and Contract	94,235.00	94,235.00
<b>County Total</b>				<b>1,224,200.98</b>	
<b>Desoto</b>					
306369 / 301000	Repair Projects	CON	I-55 Desoto Co Cablerail @ MM 276 By Contract Forces	762.50	762.50
306373 / 301000	Repair Projects	CON	I-55 Desoto Co Cablerail @ MM 276 By Contract Forces	1,375.00	1,375.00
306545 / 301000	Repair Projects	CON	US 78 Desoto Co Cablerail @ MM 3.5 By Contract Forces	10,125.00	10,125.00
306584 / 301000	Repair Projects	CON	US 78 Desoto Co Cablerail @ .75 Mi E of SR 305 By Contract Forces	1,265.00	1,265.00
307014 / 317000	Unusual or Disaster Projects		Desoto Co Jan 2020 Storm Damage By State Forces	14,351.10	136,392.30
307372 / 301000	Repair Projects	CON	US 78 DeSoto Co Guardrail @ .5 Mi W of Ingrams Mills Ex Br 9.5B By State Forces	1,077.77	1,077.77
307377 / 301000	Repair Projects	CON	I-69 DeSotoCo Guardrail @ 1100' N of Starlanding Rd By State Forces	1,343.68	1,343.68
307378 / 301000	Repair Projects	CON	I-69 DeSoto Co Guardrail @ Br 285.9A By State Forces	3,302.39	3,302.39
307397 / 301000	Repair Projects	CON	I-55 DeSoto Co Bridgerail @ Br 276.9B By State Forces	5,283.39	5,283.39
307402 / 301000	Repair Projects	CON	I-269 DeSoto Co Guardrail @ Br 21.1 A By State Forces	3,813.89	3,813.89
307433 / 301000	Repair Projects	CON	MS 302 DeSoto Co MeterPole @ E of US 51 By State Forces	7,312.64	7,312.64
307436 / 301000	Repair Projects	CON	I-69 DeSoto Co Guardrail @ Hwy 304 By State Forces	545.08	545.08
307440 / 301000	Repair Projects	CON	US 51 Desoto Co FiberCable @ Bull Frog Corner By Contract Forces	12,100.00	12,100.00
307573 / 301000	Repair Projects	CON	I-269 DeSoto Co Guardrail @ Brg 24.3B By State Forces	1,472.71	1,472.71
<b>County Total</b>				<b>64,130.15</b>	
<b>Forrest</b>					
306666 / 302000	Unusual or Disaster Projects		US 49 Forrest Co Slope Failure @ NW Quadrant of 49/98 Intersection By State and	-11,032.27	0.00
307276 / 301000	Repair Projects	CON	Hwy 49 Forrest Co LightPole @ MM 33.711 By State Forces	2,012.92	2,012.92
307312 / 318000	Unusual or Disaster Projects		Forrest Co Hurricane Sally By State Forces	1,753.71	1,753.71
307319 / 301000	Repair Projects	CON	SR 42 Forrest Co Guardrail @ Bridge 59.1B by State Forces	4,459.12	4,459.12

MS DEPARTMENT OF TRANSPORTATION  
Maintenance Proj Expenditures by County

Requester: MATWOOD  
Report ID: DR000152

Page 5 of 27  
10/05/2021 04:24:55 pm

Project #	Program	Project Type	Project Description	Fiscal Year Expenditures	Total Expenditures
*****	<b>Forrest</b>	*****			
307321 / 301000	Repair Projects	CON	I-59 Forrest Co Bridgerail @ Brg 61.2B By State Forces	4,144.48	4,144.48
307671 / 301000	Repair Projects	CON	I-59 Forrest Co AccidentCleanup @ Eatonville By State Forces	3,550.51	3,550.51
307718 / 301000	Repair Projects	CON	I59 ForrestCo BridgeRail @ Bouie Rvr Brg By State Forces	4,519.02	4,519.02
307720 / 301000	Repair Projects	CON	I-59 Forrest Co Sign @ Rails and Trails By State Forces	813.95	813.95
<b>County Total</b>				<b>10,221.44</b>	
*****	<b>Franklin</b>	*****			
307329 / 301000	Unusual or Disaster Projects	CON	SR 556 Franklin Co Sep 2020 Flood Damage By State Forces	1,284.35	1,284.35
307364 / 319000	Unusual or Disaster Projects	CON	Franklin Co Hurricane Delta 2020	2,376.76	2,376.76
307426 / 301000	Repair Projects	CON	US 84 Franklin Co Guardrail @ Bridge 43.8B By State Forces	2,430.71	2,430.71
307588 / 319000	Unusual or Disaster Projects	CON	Franklin Co Feb 2021 Storm Debris Damage By State Forces	3,591.06	3,591.06
307621 / 301000	Repair Projects	CON	US84 FranklinCo Guardrail @ Bridge 11079 By State Forces	3,401.10	3,401.10
307731 / 301000	Repair Projects	CON	US98 Franklin Co Guardrail @ Homochito Brg By State Forces	2,818.18	2,818.18
<b>County Total</b>				<b>15,902.16</b>	
*****	<b>George</b>	*****			
307312 / 320000	Unusual or Disaster Projects	CON	George Co Hurricane Sally By State Forces	1,805.81	1,805.81
307412 / 320000	Unusual or Disaster Projects	CON	George Co Hurricane Zeta By State Forces	77,813.40	77,813.40
307452 / 320000	Unusual or Disaster Projects	CON	George Co Hurr Zeta Contract Debris Removal	236,098.67	236,098.67
307619 / 303000	Unusual or Disaster Projects	CON	Maint County HQ Bldg Lucedale/George Hurr Zeta Building Damage 2020	6,250.00	6,250.00
<b>County Total</b>				<b>321,967.88</b>	
*****	<b>Greene</b>	*****			
307412 / 321000	Unusual or Disaster Projects	CON	Green Co Hurricane Zeta By State Forces	15,311.43	15,311.43
307452 / 321000	Unusual or Disaster Projects	CON	Greene Co Hurr Zeta Contract Debris Removal	461,187.84	461,187.84
<b>County Total</b>				<b>476,499.27</b>	
*****	<b>Grenada</b>	*****			
307157 / 301000	Repair Projects	CON	US 51 Grenada Co Guardrail @ Int MS 332 By State Forces	4,563.34	4,563.34
307158 / 301000	Repair Projects	CON	US 51 Grenada Co Guardrail @ Brg 211.8B By State Forces	1,092.28	1,092.28
307161 / 301000	Repair Projects	CON	US 51 Grenada Co Guardrail @ Pearidge Rd	551.04	551.04
307344 / 301000	Repair Projects	CON	I-55 Grenada Co Guardrail @ .5 Mi S Of Ex 208 By State Forces	246.60	246.60

MS DEPARTMENT OF TRANSPORTATION  
Maintenance Proj Expenditures by County

Requester: MATWOOD  
Report ID: DR000152

Page 6 of 27  
10/05/2021 04:24:55 pm

Project #	Program	Project Type	Project Description	Fiscal Year Expenditures	Total Expenditures
<b>Grenada</b>					
*****		*****			
307345 / 301000	Repair Projects	CON	I-55 GrenadaCo Guardrail @ .85 Mi N Of Carrollton Rd By State Forces	723.86	723.86
307352 / 301000	Repair Projects	CON	I-55 Grenada Co Guardrail @ MM 208 approx. 1.35 Mi No of SR 8 by State Forces	683.00	683.00
307353 / 301000	Repair Projects	CON	I-55 Grenada Co Guardrail @ BR 206.7A approx. 1 Mile So of Papermill Rd by Stat	622.97	622.97
307404 / 301000	Repair Projects	CON	I-55 Grenada Co Guardrail @ 1 Mi N of Exit 211 By State Forces	1,702.50	1,702.50
307405 / 301000	Repair Projects	CON	I-55 Grenada Co Guardrail @ Br 211.2A By State Forces	294.77	294.77
307406 / 301000	Repair Projects	CON	I-55 Grenada Co Guardrail @ Hwy 8 Exit Ramp By State Forces	5,406.10	5,406.10
307628 / 301000	Repair Projects	CON	I55 GrenadaCo Guardrail@ 2 Mi S Exit 206 By State Forces	1,837.50	1,837.50
307648 / 301000	Repair Projects	CON	I-55 GrenadaCo Guardrail@ 1 Mi N of MS 7 By State Forces	3,142.68	3,142.68
307650 / 301000	Repair Projects	CON	I-55 Grenada Co Guardrail @ Brg 207. 1A By State Forces	1,778.38	1,778.38
307736 / 301000	Repair Projects	CON	I-55 Grenada Co Guardrail @ Br 211.2 B by State Forces	2,824.59	2,824.59
<b>County Total</b>				<b>25,469.61</b>	
<b>Hancock</b>					
*****		*****			
307292 / 323000	Unusual or Disaster Projects		Hancock Co Hurricane Laura By State Forces	4,401.22	4,401.22
307312 / 323000	Unusual or Disaster Projects		Hancock Co Hurricane Sally By State Forces	4,360.74	4,360.74
307412 / 323000	Unusual or Disaster Projects		Hancock Co Hurricane Zeta By State Forces	106,019.37	106,019.37
307450 / 301000	Repair Projects	CON	Hwy 43 Hancock Co Attenuator @ S of I-10 By State Forces	20,790.54	20,790.54
307452 / 323000	Unusual or Disaster Projects		Hancock Co Hurr Zeta Contract Debris Removal	140,618.79	140,618.79
307456 / 301000	Repair Projects	CON	I-10 HancockCo Attenuator@ Pearl River Bridge By Combination of State and Contr	19,486.58	19,486.58
307619 / 307000	Unusual or Disaster Projects		Welcome Center Pearlington/Hancock Hurr Zeta Building Damage 2020	3,500.00	3,500.00
<b>County Total</b>				<b>299,177.24</b>	
<b>Harrison</b>					
*****		*****			
306501 / 301000	Repair Projects	CON	I-110 Harrison Co Bridge Repair @ Bay Bridge To Be Advertised And Let	319,390.58	319,390.58
307229 / 324000	Unusual or Disaster Projects		Harrison Co Tropical Storm Cristobal Debris By State Forces	3,387.03	55,421.77
307262 / 301000	Repair Projects	CON	Hwy 67 Harrison Co Guardrail @ US 49 By State Forces	1,901.17	1,901.17
307288 / 324000	Unusual or Disaster Projects		Harrison Co TS Marco By State Forces	5,042.85	5,042.85
307292 / 324000	Unusual or Disaster Projects		Harrison Co Hurricane Laura By State Forces	8,033.16	8,033.16
307294 / 301000	Repair Projects	CON	I-110 Harrison Co Guardrail @ I-10 Cloverleaf By State Forces	6,977.47	6,977.47
307299 / 301000	Repair Projects	CON	I-10 Harrison Co Guardrail @ Exit 41 by State Forces	4,342.02	4,342.02
307302 / 301000	Repair Projects	CON	I-10 Harrison Co Guardrail @ E of 605 By State Forces	1,531.36	1,531.36
307312 / 324000	Unusual or Disaster Projects		Harrison Co Hurricane Sally By State Forces	12,398.98	12,398.98

Project #	Program	Project Type	Project Description	Fiscal Year Expenditures	Total Expenditures
<b>Harrison</b>					
307331 / 301000	Repair Projects	CON	I-10 HarrisonCo Guardrail @ Knight Transportation By State Forces	1,845.48	1,845.48
307349 / 301000	Repair Projects	CON	US 90 Harrison Co Guardrail @ Bay St Louis By State Forces	2,236.43	2,236.43
307350 / 301000	Repair Projects	CON	I-10 Harrison Co Guardrail @ MM 28 By State Forces	2,181.20	2,181.20
307363 / 324000	Unusual or Disaster Projects		Harrison Co Hurricane Delta 2020	35,156.89	35,156.89
307388 / 301000	Repair Projects	CON	I-10 Harrison Co Attenuator @ Canal Rd by Combination of State and Contract Forces	23,214.07	23,214.07
307412 / 324000	Unusual or Disaster Projects		Harrison Co Hurricane Zeta By State Forces	1,104,398.72	1,104,398.72
307415 / 301000	Repair Projects	CON	US90 Harrison Co Attenuator @ Golden Nugget By State Forces	4,744.60	4,744.60
307452 / 324000	Unusual or Disaster Projects		Harrison Co Hurr Zeta Contract Debris Removal	45,818.98	45,818.98
307470 / 301000	Repair Projects	CON	Hwy 67 Harrison Co Lightpole @ Shriners Blvd By State Forces	6,205.00	6,205.00
307568 / 301000	Repair Projects	CON	I-10 Harrison Co Guardrail @ W of I-110 By State Forces	3,562.38	3,562.38
307619 / 309000	Unusual or Disaster Projects		Project Office Saucier/Harrison Hurr Zeta Building Damage 2020	15,750.10	15,750.10
<b>County Total</b>				<b>1,608,118.47</b>	
<b>Hinds</b>					
305645 / 301000	Property-Bldgs & Grounds - ↑	CON	ADMINISTRATION BUILDING LED RETROFIT. WORK WILL BE PERFORMED BY	654.35	67,575.30
305645 / 303000	Property-Bldgs & Grounds - ↑	CON	SHOP COMPLEX INTERIOR LED RETROFIT. WORK WILL BE PERFORMED BY	7,113.27	7,113.27
306503 / 301000	Repair Projects	CON	I-20 Hinds Co Cablerail @ MM 27 and 26 By Contract Forces	22.04	5,534.54
306504 / 301000	Repair Projects	CON	I-55 Hinds Co Cablerail @ South of Terry By Contract Forces	17,797.50	17,797.50
306510 / 301000	Repair Projects	CON	I-55 Hinds Co Cablerail B/T MM 75 & 76 By Contract Forces	2,835.00	2,835.00
306937 / 301000	Repair Projects	CON	I-55 Hinds Co Guardrail @ Wynndale Bridge By State Forces	1,611.07	1,611.07
307131 / 301000	Unusual or Disaster Projects		COVID-19 UMMC Hinds Co Testing Site	2,410.35	24,054.79
307212 / 301000	Repair Projects	CON	I-220 Hinds Co Light Pole B/T MM 4.50 and 4.75 By Combination State and Contract	2,466.24	3,579.16
307231 / 301000	Repair Projects	CON	I-20 Hinds Co Guardrail @ Big Black River By State Forces	920.41	3,120.28
307235 / 301000	Repair Projects	CON	I-20 Hinds Co Guardrail B/T MM 40 & 40.2 By State Forces	920.46	2,202.31
307238 / 301000	Repair Projects	CON	I-55 Hinds Co Guardrail SB @ Gallatin St by State Forces	1,682.40	1,682.40
307243 / 301000	Repair Projects	CON	I-20 Hinds Co Guardrail B/T MM 19 & 20 By State Forces	4,061.91	4,061.91
307254 / 301000	Repair Projects	CON	I-220 Hinds Co LightPole B/T Industrial Dr and Medgar Evers Blvd By Combination S	744.84	744.84
307261 / 301000	Repair Projects	CON	I-55 Hinds Co Guradrail @ Gallatin St SB by State Forces	1,986.65	1,986.65
307264 / 301000	Repair Projects	CON	I-20 Hinds Co Guardrail @ MM 36 By State Forces	2,806.45	2,806.45
307268 / 301000	Repair Projects	CON	I-220 Hinds Co Attenuator @ Clinton Blvd By State Forces	508.26	508.26
307277 / 301000	Repair Projects	CON	I-20 Hinds Co LightPole @ Springridge Rd By Combination of State and Contract Fo	1,142.40	1,142.40
307286 / 301000	Repair Projects	CON	I-20 Hinds Co Guardrail B/T MM 37 and 38 By State Forces	3,025.18	3,025.18
307290 / 301000	Repair Projects	CON	I-220 Hinds Co Guardrail B/T MM 8.50 and 8.75 By State Forces	3,789.86	3,789.86



Project #	Program	Project Type	Project Description	Fiscal Year Expenditures	Total Expenditures
*****	Hinds	*****			
307297 / 301000	Repair Projects	CON	I-20 Hinds Co Guardrail @ MM 37 By State Forces	3,260.62	3,260.62
307366 / 301000	Repair Projects	CON	I-55 Hinds Co Guardrail @ Pearl River Br NB by State Forces	2,003.97	2,003.97
307379 / 301000	Repair Projects	CON	I-55 Hinds Co Guardrail @ Frontage Rd Canton Mart By State Forces	2,625.98	2,625.98
307380 / 301000	Repair Projects	CON	I-20 Hinds Co Guardrail @ MM 34.6 By State Forces	400.78	400.78
307381 / 301000	Repair Projects	CON	I-20 Hinds Co Guardrail @ Exit 35 Ramp By State Forces	1,831.86	1,831.86
307386 / 301000	Repair Projects	CON	I-20 Hinds Co Guardrail @ MM 23 by State Forces	831.17	831.17
307416 / 301000	Repair Projects	CON	I-55 Hinds Co Attenuator @ Exit 100 By Combination State and Contract Forces	10,422.97	10,422.97
307417 / 301000	Repair Projects	CON	I-55 Hinds Co Attenuator @ MM 98 By State Forces	9,089.64	9,089.64
307420 / 301000	Repair Projects	CON	I-20 Hinds Co Fence B/T MM 25 and 24 By Contract Forces	2,000.10	2,000.10
307451 / 301000	Repair Projects	CON	I-20 Hinds Co Guardrail @ MM 42 By State Forces	2,543.54	2,543.54
307454 / 301000	Repair Projects	CON	I-220 Hinds Co Guardrail @ Exit 1B/1A Hwy 80 Brg By State Forces	3,225.40	3,225.40
307495 / 301000	Repair Projects	CON	MS 18 Hinds Co Guardrail @ Greenway Dr By Contract Forces	3,431.08	3,431.08
307515 / 301000	Repair Projects	CON	I-220 Hinds Co Light Pole Btw MM 5 and 4.75 SB by State Forces	745.42	745.42
307519 / 301000	Repair Projects	CON	SR 25 Hinds Co Signal cabinet @ Ridgewood Rd by Contract Forces	1,490.00	1,490.00
307538 / 301000	Repair Projects	CON	I-220 Hinds Co Guardrail @ MM 4 by State Forces	3,406.46	3,406.46
307557 / 301000	Repair Projects	CON	I-220 HindsCo Guardrail@ClintonBlvd/under I-220 BY State Forces	1,730.92	1,730.92
307565 / 301000	Repair Projects	CON	I-20 Hinds Co Guardrail @ MM 45.4 By State Forces	3,536.29	3,536.29
307569 / 301000	Repair Projects	CON	I-20 Hinds Co Attenuator @ Norrell Rd Exit By Combination of State and Contract Fc	2,500.00	2,500.00
307577 / 301000	Repair Projects	CON	I-220 Hinds Co Guardrail @ MM 5 By State Forces	3,103.67	3,103.67
307590 / 325000	Unusual or Disaster Projects		Hinds Co Feb 2021 Storm Debris Damage By State Forces	5,370.76	5,370.76
307604 / 301000	Repair Projects	CON	I-220 Hinds Co Guardrail @ MM 6.50 By State Forces	1,389.69	1,389.69
307605 / 301000	Repair Projects	CON	MS18 HindsCo Guardrail @ S of Greenway Dr By State Forces	2,181.33	2,181.33
307617 / 301000	Repair Projects	CON	MS 22 Hinds Co Guardrail @ Edwards By State Forces	1,260.51	1,260.51
307624 / 301000	Repair Projects	CON	I-220 Hinds Co Guardrail @ MM 3 By State Forces	3,174.37	3,174.37
307630 / 301000	Repair Projects	CON	I-20 Hinds Co Asphalt@Terry Off Ramp By Combination of State and Contract Force	278.22	278.22
307639 / 301000	Repair Projects	CON	I-55 HindsCo Guardrail @ Lakeland Bridge By State Forces	4,933.09	4,933.09
307665 / 301000	Repair Projects	CON	SR 18 Hinds Co Guardrail North of Traxler Rd by State Forces	2,054.00	2,054.00
307672 / 301000	Repair Projects	CON	I-20 Hinds Co Guardrail @ MM 39.8 By State Forces	2,282.86	2,282.86
307677 / 301000	Repair Projects	CON	I-55 Hinds Co Guardrail @ Over McDowell By State Forces	3,545.39	3,545.39
307698 / 301000	Repair Projects	CON	I-55 Hinds Co ConeBarrier @ MM98.5 By Combination of State and Contract Forces	1,151.14	1,151.14
307732 / 301000	Repair Projects	CON	I-20 Hinds Co Guardrail @ MM 17 and 18 By State Forces	3,764.38	3,764.38
<b>County Total</b>				<b>146,064.25</b>	

Project #	Program	Project Type	Project Description	Fiscal Year Expenditures	Total Expenditures
<b>Holmes</b>					
306702 / 301000	Projects-Other	CON	US 51 From Approx 0.3 Miles South Of MDOT Maintenance Lot To Holmes/Carroll C	1,865.79	2,663,014.03
306702 / 302000	Projects-Other	CON	SR 12 From US 51 To Attala County Line	2,987.15	291,741.23
306702 / 303000	Projects-Other	CON	SR 19 From US 51 To Attala County Line	2,555.30	60,332.36
307365 / 326000	Unusual or Disaster Projects		Holmes Co Hurricane Delta 2020	7,203.01	7,203.01
307502 / 302000	Projects-Other	CON	MS 836 From SR 17 Begin Lexington Bypass To Lexington Square	150.22	150.22
307589 / 326000	Unusual or Disaster Projects		Holmes Co Feb 2021 Storm Debris Damage By State Forces	10,304.46	10,304.46
307637 / 301000	Repair Projects	CON	US49 Holmes Co Guardrail @ Bridge Over RR By State Forces	1,781.08	1,781.08
307747 / 301000	Unusual or Disaster Projects		US 49E Holmes Co June 2021 Flood event	5,998.92	5,998.92
307747 / 302000	Unusual or Disaster Projects		US 51 Holmes Co June 2021 Flood event	1,756.44	1,756.44
307747 / 303000	Unusual or Disaster Projects		SR 14 Holmes Co June 2021 Flood event	1,876.32	1,876.32
<b>County Total</b>				<b>36,478.69</b>	
<b>Humphreys</b>					
307348 / 301000	Repair Projects	CON	MS14 Humphreys Co Guardrail @ 1Mi E Of Co Line By State Forces	3,322.92	3,322.92
307358 / 301000	Repair Projects	CON	MS149 Humphreys Co Guardrail @ Intersection of 149 and 14 By State Forces	2,882.71	2,882.71
307634 / 301000	Repair Projects	CON	US49 Humphreys Co Guardrail @ Whittington Channel Brg # 217.1b By State Force	2,827.26	2,827.26
<b>County Total</b>				<b>9,032.89</b>	
<b>Issaquena</b>					
307098 / 301000	Unusual or Disaster Projects		SR 465 Issaquena Co Feb 2020 Flood Damage	2,935.82	11,967.14
<b>County Total</b>				<b>2,935.82</b>	
<b>Itawamba</b>					
306343 / 301000	Repair Projects	CON	I-22 Itawamba Co Cablerail @ .06 Mi E of Fawn Grove Rd by Contract Forces	2,315.50	2,315.50
306406 / 301000	Repair Projects	CON	I-22 Itawamba Co Cablerail @ 1.50 Mi W of Hwy 25 by Contract Forces	1,200.00	1,200.00
306512 / 301000	Repair Projects	CON	I-22 Itawamba Co Cablerail @ 2.5 Mi E of Hwy 23 By Contract Forces	1,937.50	1,937.50
306513 / 301000	Repair Projects	CON	I-22 Itawamba Co Cablerail @ .65 Mi E of Hwy 25 By Contract Forces	1,937.50	1,937.50
306515 / 301000	Repair Projects	CON	I-22 Itawamba Co Cablerail @ 1 Mi E of Hwy 178 By Contract Forces	1,155.00	1,155.00
306577 / 301000	Repair Projects	CON	I-22 Itawamba Co Cablerail @ 1 Mile W of Fawn Grove Rd By Contract Forces	2,172.50	2,172.50
306680 / 301000	Projects-Other	CON	SR 371 FM LEE C.L. TO MANTACHIE N CORP. LIMIT	27,294.33	1,483,396.28
306717 / 101000	Unusual or Disaster Projects	CON	I-22 Itawamba Co Slope Failure B/T MM 114 & 117	-112,483.26	0.00

Project #	Program	Project Type	Project Description	Fiscal Year Expenditures	Total Expenditures
<b>Itawamba</b>					
306717 / 301000	Unusual or Disaster Projects	CON	I-22 Itawamba Co Slope Failure B/T MM 114 & 117 By Contract Forces	4,415.96	6,123.14
<b>County Total</b>					
				<b>-70,054.97</b>	
<b>Jackson</b>					
306696 / 301000	Projects-Other	CON	SR 57 From North ROW of I-10 North 6.9 Miles to Ratliff Rd	13,947.27	2,769,878.10
307285 / 301000	Repair Projects	CON	I-10 Jackson Co Guardrail @ MM 70 By State Forces	913.75	913.75
307292 / 331000	Unusual or Disaster Projects		Jackson Co Hurricane Laura By State Forces	1,319.75	1,319.75
307312 / 330000	Unusual or Disaster Projects		Jackson Co Hurricane Sally By State Forces	5,047.03	5,047.03
307363 / 330000	Unusual or Disaster Projects		Jackson Co Hurricane Delta 2020	1,707.22	1,707.22
307391 / 301000	Repair Projects	CON	US90 Jackson Co SignalCabinet@ Ocean Springs Rd By State Forces	16,765.41	16,765.41
307412 / 330000	Unusual or Disaster Projects		Jackson Co Hurricane Zeta By State Forces	85,542.82	85,542.82
307452 / 330000	Unusual or Disaster Projects		Jackson Co Hurr Zeta Contract Debris Removal	13,045.18	13,045.18
307542 / 301000	Repair Projects	CON	US 90 Jackson Concrete Barrier in Gautier @ Milepost 17.765 by State Forces	217.00	217.00
<b>County Total</b>					
				<b>138,505.43</b>	
<b>Jasper</b>					
307159 / 101000	Repair Projects	CON	I-59 Jasper Co BridgeRepair @ CR 35 Exit 118 PE	4,435.16	20,063.26
307159 / 301000	Repair Projects	CON	I-59 Jasper Co BridgeRepair @ CR 35 Exit 118 By Combination of State and Contra	985,646.21	985,693.77
307186 / 302000	Unusual or Disaster Projects		Jasper Co Contract Debris Removal April 12 2020	1,414,118.77	1,414,118.77
307587 / 331000	Unusual or Disaster Projects		Jasper Co Feb 2021 Storm Debris Damage By State Forces	964.54	964.54
<b>County Total</b>					
				<b>2,405,164.68</b>	
<b>Jefferson</b>					
307365 / 332000	Unusual or Disaster Projects		Jefferson Co Hurricane Delta 2020	2,118.96	2,118.96
307583 / 301000	Repair Projects	CON	SR 552 JeffersonCo @ Guardrail 552/61 Overpass By State Forces	3,595.52	3,595.52
307589 / 332000	Unusual or Disaster Projects		Jefferson Co Feb 2021 Storm Debris Damage By State Forces	13,388.54	13,388.54
<b>County Total</b>					
				<b>19,103.02</b>	
<b>Jefferson_Davis</b>					
307187 / 302000	Unusual or Disaster Projects		Jefferson Davis Co Contract Debris Removal Apr 12 2020	622,203.59	623,350.00
307187 / 302200	Unusual or Disaster Projects		Jefferson Davis Co Contract Debris Removal Apr 22 2020	188,806.62	188,806.62
307413 / 333000	Unusual or Disaster Projects		Jefferson Davis Co Hurricane Zeta By State Forces	966.12	966.12

MS DEPARTMENT OF TRANSPORTATION  
Maintenance Proj Expenditures by County

Requester: MATWOOD  
Report ID: DR000152

Project #	Program	Project Type	Project Description	Fiscal Year Expenditures	Total Expenditures
*****	Jefferson_Davis	*****			
307588 / 330000	Unusual or Disaster Projects	CON	Jeff Davis Co Feb 2021 Storm Debris Damage By State Forces	5,074.99	5,074.99
<b>County Total</b>				<b>817,051.32</b>	
*****	Jones	*****			
306697 / 301000	Projects-Other	CON	SR 28 From Smith CL East 7.032 Miles to 1 Mile East of SR 29	1,491.52	2,514,551.09
306698 / 301000	Projects-Other	CON	UT overlay: SR 590 from 0.35 miles west of Leal River bridge east 6.2 miles to I-59.	14,800.90	3,045,954.23
306817 / 301000	Repair Projects	CON	I-59 Jones Co Attenuator @ Ex 96B By State Forces	381.95	1,827.45
307186 / 301000	Unusual or Disaster Projects	CON	Jones Co Contract Debris Removal April 12 2020	2,619,910.79	2,621,325.45
307186 / 301200	Unusual or Disaster Projects	CON	Jones Co Contract Debris Removal April 22 2020	173,301.34	173,301.34
307312 / 334000	Unusual or Disaster Projects	CON	Jones Co Hurricane Sally By State Forces	55.46	55.46
307441 / 301000	Repair Projects	CON	I-59 Jones Co Guardrail @ Ellisville State School Exit 85 By State Forces	13,987.93	13,987.93
307701 / 301000	Repair Projects	CON	MS 15 Jones Co TrafficLight @ 15th St By State Forces	571.66	571.66
<b>County Total</b>				<b>2,824,501.55</b>	
*****	Kemper	*****			
307590 / 335000	Unusual or Disaster Projects	CON	Kemper Co Feb 2021 Storm Debris Damage By State Forces	79,963.58	79,963.58
307695 / 301000	Repair Projects	CON	MS39 KemperCo Guardrail @ Chuck Sorrels Rd By State Forces	1,952.13	1,952.13
<b>County Total</b>				<b>81,915.71</b>	
*****	Lafayette	*****			
307435 / 301000	Repair Projects	CON	MS 7 Lafayette Co Guardrail @ Sisk Ave By State Forces	294.53	294.53
<b>County Total</b>				<b>294.53</b>	
*****	Lamar	*****			
307312 / 337000	Unusual or Disaster Projects	CON	Lamar Co Hurricane Sally By State Forces	439.02	439.02
307412 / 337000	Unusual or Disaster Projects	CON	Lamar Co Hurricane Zeta By State Forces	10,908.65	10,908.65
307580 / 301000	Repair Projects	CON	I-59 Lamar Co Sign @ Long Leaf Trace Overpass By State Forces	5,437.70	5,437.70
307591 / 301000	Repair Projects	CON	I-59 LauderdaleCo Lighting @ N of Hwy 98 By Combination of State and Contract Fc	1,627.92	1,627.92
<b>County Total</b>				<b>18,413.29</b>	

Project #	Program	Project Type	Project Description	Fiscal Year Expenditures	Total Expenditures
*****	Lauderdale	*****			
306547 / 301000	Projects-Other	CON	US 11 from Russell to Ala State Line	1,056.40	5,593,762.61
306589 / 301000	Repair Projects	CON	I-59 Lauderdale Co Cablerail @ MM 168 By Contract Forces	3,780.00	3,780.00
306812 / 301000	Projects-Other	CON	I-20 Lauderdale Co Signs and Supports By TED Forces	17,437.03	35,181.38
307163 / 101000	Repair Projects	CON	I-59 Lauderdale Co BridgeRepair @ 0.2 Mi N of Clatke County Line PE	1,721.74	13,703.52
307163 / 301000	Repair Projects	CON	I-59 Lauderdale Co BridgeRepair @ 0.2 Mi N of Clatke CL By Combination of State a	587,116.42	590,566.85
307205 / 301000	Repair Projects	CON	I-59 Lauderdale Co Bridgerail @ Br 147.9A By State Forces	5,586.12	6,831.77
307269 / 301000	Repair Projects	CON	US 45 Lauderdale Co Guardrail @ US-45 State Forces	2,497.71	2,497.71
307307 / 301000	Repair Projects	CON	I-59 Lauderdale Co Fence @ 65 th Ave By Contract Forces	1,365.55	1,365.55
307309 / 301000	Repair Projects	CON	I-20 Lauderdale Co Guardrail B/T MM 125-126 By State Forces	3,387.75	3,387.75
307317 / 301000	Repair Projects	CON	I-59 Lauderdale Co Guardrail @ Grand Ave Bridge by State Forces	223.27	223.27
307359 / 301000	Repair Projects	CON	I-59 Lauderdale Co Light Pole @ Exit 152 Ramp by State Forces	656.52	656.52
307394 / 301000	Projects-Other	CON	US 45 Lauderdale Co Signs & Supports By TED	113,949.13	113,949.13
307407 / 301000	Repair Projects	CON	I-59 Lauderdale Co Guardrail @ Betts Radcliff By Contract Forces	3,236.00	3,236.00
307408 / 301000	Repair Projects	CON	I-59 Lauderdale Co Sign @ Queen City Truck Stop By State Forces	3,150.42	3,150.42
307409 / 301000	Repair Projects	CON	I-59 Lauderdale Co LightPole @ Exit 150 By State Forces	946.09	946.09
307410 / 301000	Repair Projects	CON	MS-19 LauderdaleCo Lighting @ Vimville Rd By Combination State and Contract Fo	2,971.33	2,971.33
307449 / 301000	Repair Projects	CON	I-59 Lauderdale Co Guardrail @ MM 149 By State Forces	2,780.99	2,780.99
307554 / 301000	Repair Projects	CON	I-59 Lauderdale Co Bridgerail @ Bridge 138.2A by Combination of State and Contrac	49,592.70	49,592.70
307555 / 301000	Repair Projects	CON	US 45 Lauderdale Co Guardrail @ Laurel Ridge Private Drive by State Forces	2,820.09	2,820.09
307590 / 338000	Unusual or Disaster Projects	CON	Lauderdale Co Feb 2021 Storm Debris Damage By State Forces	18,777.43	18,777.43
307596 / 301000	Repair Projects	CON	US45 LauderdaleCo Guardrail @ Brg #65.1B By State Forces	1,460.42	1,460.42
307598 / 301000	Repair Projects	CON	I-59 Lauderdale Co Guardrail @ MM 154.3 By State Forces	3,017.89	3,017.89
307608 / 301000	Repair Projects	CON	I-59 LauderdaleCo Guardrail B/T Exit 157a and 157b By State Forces	1,612.15	1,612.15
307626 / 301000	Repair Projects	CON	I-20 Lauderdale Co Guardrail @ MM 128.9 By State Forces	4,390.52	4,390.52
307633 / 301000	Repair Projects	CON	I-59 Lauderdale Co Guardrail @ MM 156.8 by State Forces	2,465.58	2,465.58
307640 / 301000	Repair Projects	CON	I-20 Lauderdale Co Guardrail @ MM 125.7 By State Forces	2,553.74	2,553.74
307691 / 338000	Unusual or Disaster Projects	CON	Lauderdale Co May 4 2021 Storm Debris Damage By State Forces	35,167.43	35,167.43
307700 / 301000	Repair Projects	CON	I-59 LauderdaleCo Cablerail @ B/T MM 149 and 150 By State Forces	580.08	580.08
<b>County Total</b>				<b>874,300.50</b>	
*****	Lawrence	*****			
307081 / 301000	Unusual or Disaster Projects		Hwy 43 Lawrence Co Feb 2020 Flood Damage	2,154.77	8,384.72
307081 / 302000	Unusual or Disaster Projects		SR 184 Lawrence Co Feb 2020 Flood Damage - 108496	-34,063.96	0.00

Project #	Program	Project Type	Project Description	Fiscal Year Expenditures	Total Expenditures
<b>Lawrence</b>					
*****		*****			
307187 / 303000	Unusual or Disaster Projects		Lawrence Co Contract Debris Removal Apr 12 2020	54,154.00	54,154.00
307187 / 303200	Unusual or Disaster Projects		Lawrence Co Contract Debris Removal Apr 22 2020	124,642.89	124,642.89
307251 / 301000	Repair Projects	CON	MS 43 Lawrence Co Guardrail @ Bridge # 110.7 By State Forces	4,802.35	4,802.35
307413 / 339000	Unusual or Disaster Projects		Lawrence Co Hurricane Zeta By State Forces	505.25	505.25
307588 / 339000	Unusual or Disaster Projects		Lawrence Co Feb 2021 Storm Debris Damage By State Forces	411.50	411.50
<b>County Total</b>				<b>152,606.80</b>	
<b>Leake</b>					
*****		*****			
307069 / 301000	Unusual or Disaster Projects		SR 16 Leake Co Feb 2020 Flood Damage By State Forces - 108479	-24,544.21	0.00
307069 / 302000	Unusual or Disaster Projects		SR 427 Leake Co Feb 2020 Flood Damage By State Forces - 108478	-15,884.15	0.00
307089 / 301000	Repair Projects	CON	SR 487 Leake Co Guardrail @ Standing Pine School Rd by State Forces	4,198.02	4,198.02
307346 / 301000	Repair Projects	CON	MS 35 Leake Co Guardrail @ Chinberry Ln By State Forces	3,811.14	3,811.14
307590 / 340000	Unusual or Disaster Projects		Leake Co Feb 2021 Storm Debris Damage By State Forces	10,015.98	10,015.98
307599 / 301000	Repair Projects	CON	MS25 Leake Co Guardrail @ 25/35 Bypass By State Forces	3,076.39	3,076.39
307600 / 301000	Repair Projects	CON	MS25 Leake Co Guardrail @ Brg # 3737B 2.1 Mi S Hwy19 By State Forces	1,934.15	1,934.15
307616 / 301000	Repair Projects	CON	MS 16 Leake Co Guardrail @ MS16 & 427 By State Forces	151.96	151.96
307691 / 340000	Unusual or Disaster Projects		Leake Co May 4 2021 Storm Debris Damage By State Forces	6,066.75	6,066.75
<b>County Total</b>				<b>-11,173.97</b>	
<b>Lee</b>					
*****		*****			
306414 / 301000	Repair Projects	CON	US 45 Lee Co Cablerail @ .25 Mi N of Brewer Rd By Contract Forces	1,897.50	1,897.50
306517 / 301000	Repair Projects	CON	US 45 Lee Co Cablerail @ 500' N of Barnes Crossing Rd By Contract Forces	5,211.25	5,211.25
306575 / 301000	Repair Projects	CON	I-22 Lee Co Cablerail @ .25 Miles E of Auburn Rd By Contract Forces	1,783.25	1,783.25
306676 / 301000	Projects-Other	CON	SR 363 FM RR TRACKS IN SALTILLO TO ITAWAMBA CL	28,078.46	1,180,596.89
306813 / 301000	Projects-Other	CON	Lee Co Signs and Supports By TED Forces	14,104.76	75,331.02
307681 / 301000	Unusual or Disaster Projects		Lee Co Sign Truss, Large Interstate Signs & Small Sign Damage on US45 & I-22 By	9,772.10	9,772.10
<b>County Total</b>				<b>60,847.32</b>	
<b>Leflore</b>					
*****		*****			
307335 / 301000	Repair Projects	CON	MS 8 Leflore Co Guardrail @ Bridge 36.6 By State Forces	4,792.71	4,792.71

MS DEPARTMENT OF TRANSPORTATION  
Maintenance Proj Expenditures by County

Requester: MATWOOD  
Report ID: DR000152

Page 14 of 27  
10/05/2021 04:24:55 pm

Project #	Program	Project Type	Project Description	Fiscal Year Expenditures	Total Expenditures
*****	Leflore	*****			
307712 / 301000	Repair Projects	CON	US 82 Leflore Co Railing @ Br 60.6 By State Forces	1,895.48	1,895.48
<b>County Total</b>				<b>6,688.19</b>	
*****	Lincoln	*****			
306329 / 301000	Repair Projects	CON	I-55 Lincoln Co Cablerail @ MM 29.2 By Contract Forces	630.00	630.00
307137 / 301000	Repair Projects	CON	US 51 Lincoln Co Guardrail @ Bridge 39.1 By State Forces	6,723.43	14,552.56
307234 / 301000	Repair Projects	CON	I-55 Lincoln Co Guardrail @ 41.9B Overpass Union St By State Forces	1,364.39	1,586.49
307246 / 301000	Repair Projects	CON	I-55 Lincoln Co Guardrail @ MM 35.5 By State Forces	3,919.93	3,919.93
307247 / 301000	Repair Projects	CON	I-55 Lincoln Co Guardrail @ MM 35.7 By State Forces	989.17	989.17
307249 / 301000	Repair Projects	CON	US84 Lincoln Co Guardrail @ Brdg 71.8B By State Forces	3,588.83	3,588.83
307263 / 301000	Repair Projects	CON	I-55 Lincoln Co Pavement @ MM 31.5 By State Forces	5,733.55	5,733.55
307274 / 301000	Repair Projects	CON	I-55 Lincoln Co Sign @ Brookway Blvd Off Ramp By State Forces	1,673.09	1,673.09
307326 / 301000	Repair Projects	CON	I-55 Lincoln Co Guardrail @ MM 47 By State Forces	3,131.91	3,131.91
307339 / 301000	Repair Projects	CON	I-55 LincolnCo Guardrail @ Brookway Blvd By State Forces	3,079.71	3,079.71
307364 / 343000	Unusual or Disaster Projects		Lincoln Co Hurricane Delta 2020	21,199.94	21,199.94
307421 / 301000	Repair Projects	CON	US 98 Lincoln Co Guardrail @ Bridge 63.3 By State Forces	1,525.30	1,525.30
307422 / 301000	Repair Projects	CON	I-55 Lincoln Co Guardrail @ Exit 48 By State Forces	4,668.92	4,668.92
307457 / 301000	Repair Projects	CON	I-55 Lincoln Co Guardrail @ Exit 47 By State Forces	5,468.82	5,468.82
307531 / 301000	Repair Projects	CON	I-55 Lincoln Co Guardrail @ MM 32 by State Forces	3,217.52	3,217.52
307535 / 301000	Repair Projects	CON	I-55 Lincoln Co Guardrail @ MM 41 By State Forces	1,717.60	1,717.60
307536 / 301000	Repair Projects	CON	US 51 Lincoln Co Guardrail @ Bridge 26.5 by State Forces	1,354.30	1,354.30
307545 / 301000	Repair Projects	CON	I-55 Lincoln Co Guardrail @ Exit 38 by State Forces	6,771.99	6,771.99
307558 / 301000	Repair Projects	CON	MS 550 Lincoln Co Guardrail @ Noah Trail NW By State Forces	2,219.62	2,219.62
307559 / 301000	Repair Projects	CON	I55 LincolnCo Guardrail@Holmesville Rd Overpass By State Forces	2,254.59	2,254.59
307588 / 343000	Unusual or Disaster Projects		Lincoln Co Feb 2021 Storm Debris Damage By State Forces	21,158.47	21,158.47
307643 / 301000	Repair Projects	CON	I-55 Lincoln Co Guardrail @ MM43 By State Forces	4,192.04	4,192.04
307644 / 301000	Repair Projects	CON	I-55 Lincoln Co Guardrail @ Exit 24 By State Forces	1,577.30	1,577.30
307654 / 301000	Repair Projects	CON	I-55 Lincoln Co Guardrail @ Bridge 48.1 by State Forces	6,073.89	6,073.89
307659 / 301000	Repair Projects	CON	SR 550 Lincoln Co Guardrail @ Bridge 15.3 by State Forces	3,152.44	3,152.44
307727 / 301000	Repair Projects	CON	US98 Lincoln Co Guardrail @ 0.3 Mi W of Auburn Store By State Forces	4,798.42	4,798.42
<b>County Total</b>				<b>122,185.17</b>	

Project #	Program	Project Type	Project Description	Fiscal Year Expenditures	Total Expenditures
*****					
<b>Lowndes</b>					
306520 / 301000	Repair Projects	CON	US 82 Lowndes Co Cablerail @ 1 Mi W of US 45 By Contract Forces	3,485.00	3,485.00
306522 / 301000	Repair Projects	CON	US 82 Lowndes Co Cablerail @ .25 Mi E of US 45 By Contract Forces	2,052.50	2,052.50
306523 / 301000	Repair Projects	CON	US 82 Lowndes Co Cablerail @ .4 Mi E of US 45 By Contract Forces	2,802.50	2,802.50
306916 / 301000	Projects-Other	CON	US 82 Lowndes Co Signs and Supports by TED Forces	50,252.30	123,895.51
<b>County Total</b>				<b>58,592.30</b>	
*****					
<b>Madison</b>					
306573 / 301000	Repair Projects	CON	I-220 Madison Co Cablerail B/T MM 11 & 11.25 By Contract Forces	945.00	945.00
307203 / 301000	Repair Projects	CON	I-55 Madison Co Fence @ Nissan Dr By Contract Forces	1,568.00	1,568.00
307257 / 301000	Repair Projects	CON	I-55 Madison Co Guardrail @ MM 122 SB by State Forces	1,880.98	1,880.98
307273 / 301000	Repair Projects	CON	I-22 Madison Co Guardrail @ East of 463 By State Forces	4,358.02	4,358.02
307389 / 301000	Repair Projects	CON	I-55 Madison Co Guardrail @ Bear Creek by State Forces	2,576.10	2,576.10
307455 / 301000	Repair Projects	CON	I-55 Madison Co Guardrail @ Gluckstadt Rd By State Forces	2,534.38	2,534.38
307516 / 301000	Repair Projects	CON	I-55 Madison Co Guardrail @ MM 104 before the Natchez Trace by State Forces	3,484.43	3,484.43
307560 / 301000	Repair Projects	CON	I-55 Madison Co Guardrail @ MM 122 By State Forces	4,731.10	4,731.10
307590 / 345000	Unusual or Disaster Projects		Madison Co Feb 2021 Storm Debris Damage By State Forces	881.09	881.09
307635 / 301000	Repair Projects	CON	I-55 Madison Co Guardrail @ MM 105 by State Forces	2,879.56	2,879.56
307667 / 301000	Repair Projects	CON	I-55 Madison Co Sign @ Exit 118 Sowell Rd by State Forces	1,850.35	1,850.35
307674 / 301000	Repair Projects	CON	I-55 Madison Co Guardrail @ MM 111 By State Forces	2,426.43	2,426.43
307675 / 301000	Repair Projects	CON	I-55 Madison Co Guardrail @ Gluckstat Overpass By State Forces	1,665.14	1,665.14
307706 / 301000	Repair Projects	CON	MS16 MadisonCo Guardrail @ W of Canton By State Forces	3,116.58	3,116.58
307752 / 301000	Repair Projects	CON	I-55 Madison Co Guardrail @ MM 108 By State Forces	613.12	613.12
<b>County Total</b>				<b>35,510.28</b>	
*****					
<b>Marion</b>					
306644 / 301000	Projects-Other	CON	SR 35 JCT STUCKEY RD NORTH 4.1 MILES TO JCT GOSS BUNKER HILL RD	9,057.92	1,471,866.96
306663 / 346000	Unusual or Disaster Projects		SR 586 Marion County Mud Slide - 107981-101-301	-10,233.50	0.00
307082 / 302000	Unusual or Disaster Projects		Hwy 587 Marion Co Feb 2020 Flood Damage - 108498	189,769.50	193,512.65
307082 / 304000	Unusual or Disaster Projects		SR 35 Marion Co Feb 2020 Flood Damage - 108497	85,330.45	85,884.92
307413 / 346000	Unusual or Disaster Projects		Marion Co Hurricane Zeta By State Forces	2,659.85	2,659.85
307562 / 301000	Repair Projects	CON	MS 13 Marion Co Guardrail @ Smith Rd By State Forces	4,730.39	4,730.39
307588 / 346000	Unusual or Disaster Projects		Marion Co Feb 2021 Storm Debris Damage By State Forces	15,919.87	15,919.87



MS DEPARTMENT OF TRANSPORTATION  
Maintenance Proj Expenditures by County

Requester: MATWOOD  
Report ID: DR000152

Page 16 of 27  
10/05/2021 04:24:55 pm

Project #	Program	Project Type	Project Description	Fiscal Year Expenditures	Total Expenditures
*****	<b>Marion</b>	*****			
307622 / 301000	Repair Projects	CON	US98 Marion Co Guardrail @ Bridge 127.2b By State Forces	6,245.15	6,245.15
<b>County Total</b>				<b>303,479.63</b>	
*****	<b>Marshall</b>	*****			
306379 / 301000	Repair Projects	CON	I-22 Marshall Co Caberail @ MM 30.1 By Contract Forces	2,560.00	2,560.00
306384 / 301000	Repair Projects	CON	I-22 Marshall Co Caberail @ MM 29.8 By Contract Forces	1,335.00	1,335.00
306649 / 301000	Projects-Other	CON	SR 178 From 1.061 miles W/O US 78 to Benton County Line	2,504.54	1,459,012.37
307332 / 301000	Repair Projects	CON	I-22 Marshall Co Guardrail @ Bridge 27.1B By State Forces	2,571.61	2,571.61
307333 / 301000	Repair Projects	CON	I-22 Marshall Co Guardrail @ Bridge 27.2B By State Forces	1,166.20	1,166.20
307390 / 301000	Repair Projects	CON	MS178 Marshall Co Guardrail @ 700' E of Rabbit Ridge Rd By State Forces	3,101.43	3,101.43
307395 / 301000	Repair Projects	CON	MS 4 Marshall Co Guardrail @ .5 Mi NE of I-22 By State Forces	868.52	868.52
307396 / 301000	Repair Projects	CON	I-22 Marshall Co Guardrail @ Br 27.1A By State Forces	2,167.22	2,167.22
307541 / 301000	Repair Projects	CON	I-22 Marshall Co Guardrail @ Bridge 13.3 A by State Forces	8,698.89	8,698.89
307595 / 301000	Repair Projects	CON	I22 Marshall Co Guardrail @ Bdg 21.6A By State Forces	4,968.03	4,968.03
307738 / 301000	Repair Projects	CON	SR 302 Marshall Co Signal @ I-269 by State Forces	1,534.50	1,534.50
<b>County Total</b>				<b>31,475.94</b>	
*****	<b>Monroe</b>	*****			
306454 / 301000	Projects-Other	CON	SR 6 From SR 145 To SR 25 In Amory	13,691.07	2,035,917.80
306777 / 301000	Projects-Other	CON	SR 8 FM SR 25 TO US 278	10,649.70	2,209,022.39
307393 / 301000	Projects-Other	CON	US 45 Monroe Co Signs & Supports By TED	65,910.64	65,910.64
<b>County Total</b>				<b>90,251.41</b>	
*****	<b>Montgomery</b>	*****			
306814 / 301000	Projects-Other	CON	Montgomery Co Signs and Supports By TED Forces	45,844.37	56,619.90
307320 / 301000	Repair Projects	CON	US 82 Montgomery Co Guardrail 1/2 Mi East of SR 182 by State Forces	1,344.64	1,344.64
307432 / 301000	Repair Projects	CON	I-55 Montgomery Co Guardrail @ Br 186.1B By State Forces	4,333.14	4,333.14
307627 / 301000	Repair Projects	CON	US82 MontgomeryCo Guardrail @ Br 110.1A By State Forces	3,935.25	3,935.25
307666 / 301000	Repair Projects	CON	I-55 Montgomery Co Guardrail @ MM 181 by State Forces	3,775.29	3,775.29
<b>County Total</b>				<b>59,232.69</b>	

Project #	Program	Project Type	Project Description	Fiscal Year Expenditures	Total Expenditures
<b>Neshoba</b>					
306741 / 350000	Unusual or Disaster Projects	*****	Neshoba Co April 18 Storm damage by State Forces	1,017.20	301,679.44
306881 / 301000	Repair Projects	CON	MS 16 Neshoba Co LightPole @ Int of 16/21 By Combination of State and Contract I	20,770.00	20,770.00
307327 / 301000	Repair Projects	CON	MS16 Neshoba Co Utility Pole @ Int of Church Ave and Main Street By State Forces	218.67	218.67
307590 / 350000	Unusual or Disaster Projects	*****	Neshoba Co Feb 2021 Storm Debris Damage By State Forces	122,393.26	122,393.26
307610 / 301000	Repair Projects	CON	MS482 NeshobaCo Guardrail @ Bridge # 1.4 By State Forces	406.04	406.04
307691 / 350000	Unusual or Disaster Projects	CON	Neshoba Co May 4 2021 Storm Debris Damage By State Forces	12,440.66	12,440.66
307737 / 301000	Repair Projects	CON	SR 482 Neshoba Co Guardrail @ Brg 1.4 near CR 616 by State Forces	354.46	354.46
<b>County Total</b>				<b>157,600.29</b>	
<b>Newton</b>					
306811 / 301000	Projects-Other	CON	I-20 Newton Co Signs and Supports By TED Forces	29,584.21	69,514.73
307110 / 351000	Unusual or Disaster Projects	*****	Newton Co March 3 2020 Storm Damage By State Forces	16.10	6,939.28
307296 / 301000	Repair Projects	CON	I-20 Newton Co Guardrail @ MM 100 By State Forces	3,118.44	3,118.44
307306 / 301000	Repair Projects	CON	I-20 Newton Co Guardrail @ Pondarosa Bridge By State Forces	2,339.24	2,339.24
307322 / 301000	Repair Projects	CON	I-20 Newton Co Guardrail @ MM 116 By State Forces	1,551.84	1,551.84
307517 / 301000	Repair Projects	CON	I-20 Newton Co Concrete Bridge Rail @ Bridge # 110.7A by State Forces	47,529.60	47,529.60
307590 / 351000	Unusual or Disaster Projects	CON	Newton Co Feb 2021 Storm Debris Damage By State Forces	71,004.29	71,004.29
307594 / 301000	Repair Projects	CON	I-20 Newton Co Guardrail @ Chunky Exit Brg #121.2A By State Forces	2,287.38	2,287.38
307691 / 351000	Unusual or Disaster Projects	CON	Newton Co May 4 2021 Storm Debris Damage By State Forces	69,588.54	69,588.54
307707 / 301000	Repair Projects	CON	I-20 Newton Co Guardrail @ MM 112 By State Forces	442.79	442.79
307739 / 301000	Repair Projects	CON	I-20 Newton Co Guardrail @ Exit 100 By Combination of State and Contract Forces	683.92	683.92
<b>County Total</b>				<b>228,146.35</b>	
<b>Noxubee</b>					
307590 / 352000	Unusual or Disaster Projects	*****	Noxubee Co Feb 2021 Storm Debris Damage By State Forces	28,774.87	28,774.87
<b>County Total</b>				<b>28,774.87</b>	
<b>Oktoberbeha</b>					
306526 / 301000	Repair Projects	CON	US 82 Oktoberbeha Co Cablerail @ 2 Mi E of Hwy 182 By Contract Forces	1,200.00	1,200.00
307166 / 353000	Unusual or Disaster Projects	*****	Oktoberbeha Co Storm Damage April 12 2020 by State Forces	92.02	646.30
<b>County Total</b>				<b>1,292.02</b>	

MS DEPARTMENT OF TRANSPORTATION  
Maintenance Proj Expenditures by County

Requester: MATWOOD  
Report ID: DR000152

Project #	Program	Project Type	Project Description	Fiscal Year Expenditures	Total Expenditures
<b>Panola</b>					
*****		CON	DISTRICTWIDE ENERGY CONSERVATION MEASURES - EXTERIOR LIGHTING,	25,863.54	191,449.89
305640 / 301000	Repair Projects	CON	I-55 Panola Co Cablerail @ MM 236.3 By Contract Forces	3,952.50	3,952.50
306375 / 301000	Repair Projects	CON	US 278 Chapel Town Road to ICGRR Overpass	1,168,510.69	1,462,111.73
306807 / 301000	Projects-Other	CON	I-55 Panola Co Guardrail @ 1 Mi No of Rest Area by State Forces	246.11	246.11
307351 / 301000	Repair Projects	CON	I-55 Panola Co Guardrail @ River Road Brg 248.0A by State Forces	3,298.79	3,298.79
307368 / 301000	Repair Projects	CON	I-55 Panola Co Guardrail @ Hwy 35 Br 246.2A By State Forces	1,710.42	1,710.42
307371 / 301000	Repair Projects	CON	I-55 Panola Co Guardrail @ 3 Mi South of Hwy 315 By State Forces	2,667.55	2,667.55
307425 / 301000	Repair Projects	CON	I-55 Panola Co Guardrail @ Mile 235 By State Forces	106.67	106.67
307439 / 301000	Repair Projects	CON	I55 Panola Co Guardrail @ Brdg over Shiloh Rd by State Forces	3,726.33	3,726.33
307549 / 301000	Repair Projects	CON	I55 Panola Co Guardrail @ Brdg 248.0B By State Forces	2,628.59	2,628.59
307572 / 301000	Repair Projects	CON			
<b>County Total</b>				<b>1,212,711.19</b>	
<b>Pearl_River</b>					
*****		CON	SR 43 Pearl River Co Roadway lighting @ Picayune by a Combination of State and I	5,863.32	5,979.82
307240 / 301000	Repair Projects	CON	Pearl River Co Hurricane Laura By State Forces	2,631.90	2,631.90
307292 / 355000	Unusual or Disaster Projects	CON	I-59 Pearl River Co Guardrail @ Brg 16.7A By State Forces	4,409.29	4,409.29
307305 / 301000	Repair Projects	CON	Pearl River Co Hurricane Sally By State Forces	1,860.22	1,860.22
307312 / 355000	Unusual or Disaster Projects	CON	Pearl River Co Hurricane Zeta By State Forces	17,246.67	17,246.67
307412 / 355000	Unusual or Disaster Projects	CON	I-59 PearlRiver Co Guardrail @ Brg 16.7A By State Forces	3,647.88	3,647.88
307484 / 301000	Repair Projects	CON	MS 43 Pearl River Co Guardrail@ Old Camp Rd By State Forces	5,462.02	5,462.02
307494 / 301000	Repair Projects	CON	I-59 PearlRiver Co Fence @ N of LA State Line By State Forces	1,143.52	1,143.52
307570 / 301000	Repair Projects	CON	MS 43 Pearl River Co Guardrail @ N of Rock Ranch Rd By State Forces	337.56	337.56
307766 / 301000	Repair Projects	CON			
<b>County Total</b>				<b>42,602.38</b>	
<b>Perry</b>					
*****		CON	US 98 Perry Co Traffic Control @ .25 Mi West From Greene Co Line By State Force	2,629.15	2,629.15
307266 / 301000	Repair Projects	CON	Perry Co Hurricane Sally By State Forces	110.93	110.93
307312 / 356000	Unusual or Disaster Projects	CON	Perry Co Hurricane Zeta By State Forces	7,844.46	7,844.46
307412 / 356000	Unusual or Disaster Projects	CON			
<b>County Total</b>				<b>10,584.54</b>	
<b>Pike</b>					
*****		CON	MS48 PikeCo Guardrail @ Sunflower Store in Magnolia By State Forces	532.05	809.21
307221 / 301000	Repair Projects	CON			

Project #	Program	Project Type	Project Description	Fiscal Year Expenditures	Total Expenditures
*****	<b>Pike</b>	*****			
307256 / 301000	Repair Projects	CON	I-55 Pike Co Guardrail @ Brdg 22.6A by State Forces	3,320.65	3,320.65
307303 / 301000	Repair Projects	CON	I-55 Pike Co Guardrail @ MM5 By State Forces	4,097.79	4,097.79
307308 / 301000	Repair Projects	CON	I-55 Pike Co Guardrail @ MM 6 By State Forces	2,682.32	2,682.32
307364 / 357000	Unusual or Disaster Projects		Pike Co Hurricane Delta 2020	2,034.14	2,034.14
307423 / 301000	Repair Projects	CON	I-55 Pike Co Guardrail @ Exit 8 By State Forces	2,908.59	2,908.59
307482 / 301000	Repair Projects	CON	MS 48 Pike Co Guardrail @ Rose Hill Church By State Forces	1,139.11	1,139.11
307483 / 301000	Repair Projects	CON	MS 48 Pike Co Guardrail @ Richard Rd By State Forces	1,556.83	1,556.83
307546 / 301000	Repair Projects	CON	I-55 Pike Co Guardrail @ Bridge 14.3 by State Forces	6,516.11	6,516.11
307561 / 301000	Repair Projects	CON	I-55 Pike Co Guardrail @ MM7 By State Forces	3,195.19	3,195.19
307588 / 357000	Unusual or Disaster Projects		Pike Co Feb 2021 Storm Debris Damage By State Forces	4,380.49	4,380.49
307620 / 301000	Repair Projects	CON	US 51 Pike Co Guardrail @ Bridge 12.1 By State Forces	2,973.00	2,973.00
307632 / 301000	Repair Projects	CON	I-55 Pike Co Bridge rail @ Bridge 18.0B Veterans Blvd by State Forces	1,615.10	1,615.10
307642 / 301000	Repair Projects	CON	I-55 Pike Co Guardrail @ Exit 24 By State Forces	1,529.31	1,529.31
307653 / 301000	Repair Projects	CON	I-55 Pike Co Guardrail @ Bridge 14.9 by State Forces	1,123.31	1,123.31
307680 / 301000	Repair Projects	CON	I-55 Pike Co TrafficControl @ MM 14 By State Forces	60.08	60.08
<b>County Total</b>				<b>39,664.07</b>	
*****	<b>Pontotoc</b>	*****			
307744 / 101000	Unusual or Disaster Projects	CON	SR 41 Pontotoc Co Slide June 2021 By State Forces	108.46	108.46
307744 / 301000	Unusual or Disaster Projects		SR 41 Pontotoc Co Slide June 2021 By State Forces	789.33	789.33
<b>County Total</b>				<b>897.79</b>	
*****	<b>Rankin</b>	*****			
306549 / 301000	Projects-Other	CON	SR 471 from Grant&#39;s Ferry Road to SR 25	-16,385.84	2,767,063.80
306782 / 301000	Repair Projects	CON	I-20 Rankin Co Guardrail @ MM 56-57 by State Forces	1,548.16	3,336.84
306876 / 301000	Repair Projects	CON	US 80 Rankin Co Guardrail @ Old Hwy 49 By State Forces	1,118.11	3,339.70
306912 / 301000	Repair Projects	CON	I-55 Rankin Co Guardrail @ SB ramp to I-20 west by State Forces	1,378.01	1,378.01
306946 / 301000	Repair Projects	CON	US 49 Rankin Co Guardrail@ Muse Rd By State Forces	1,154.65	2,590.79
307002 / 301000	Repair Projects	CON	I 55 Rankin Co Guardrail @ I 20 Flyover By State Forces	1,648.73	1,648.73
307096 / 301000	Repair Projects	CON	I-55 Rankin Co Guardrail @ I-55 South Ramp to I-20 West by State Forces	2,245.17	2,245.17
307122 / 301000	Repair Projects	CON	I-20 Rankin Co Guardrail @ Pearl River Bridge WB by State Forces.	3,980.72	3,980.72
307171 / 301000	Projects-Other	CON	I-20/I-55/US49 Stack Signs and Supports By TED Forces	140,207.81	316,286.12

Project #	Program	Project Type	Project Description	Fiscal Year Expenditures	Total Expenditures
<b>Rankin</b>					
307210 / 301000	Repair Projects	CON	I-20 Rankin Co Sign 2 @ Exit 68 WB By State Forces	1,772.09	1,772.09
307283 / 301000	Repair Projects	CON	I-20 Rankin Co Bridgerail @ Over MS 43 By Combination of State and Contract Forc	11,932.36	11,932.36
307301 / 301000	Repair Projects	CON	US 49 Rankin Co Sign @ NB East Frontage Rd By State Forces	112.50	112.50
307419 / 301000	Repair Projects	CON	I-20 Rankin Co Guardrail @ MM 46 By State Forces	2,732.67	2,732.67
307566 / 301000	Repair Projects	CON	US 80 Rankin Co Guardrail @ S of Old Hwy 49 By State Forces	1,197.65	1,197.65
307579 / 301000	Repair Projects	CON	I-55 Rankin Co Guardrail @ I-20 W Ramp Before Exit 45B By State Forces	808.96	808.96
307590 / 361000	Unusual or Disaster Projects	CON	Rankin Co Feb 2021 Storm Debris Damage By State Forces	5,813.42	5,813.42
307613 / 301000	Repair Projects	CON	I-20 Rankin Co Guardrail @ Hwy 18 By State Forces	1,639.38	1,639.38
307660 / 301000	Repair Projects	CON	I-20 Rankin Co Guardrail @ MM 46.8 by State Forces	3,501.59	3,501.59
307696 / 301000	Repair Projects	CON	I-55 Rankin Co Guardrail @ Ramp to I-20W By State Forces	1,058.39	1,058.39
307697 / 301000	Repair Projects	CON	MS 25 RankinCo Attenuator @ Lakeland E Dr By Combination of State and Contract	1,238.39	1,238.39
307710 / 301000	Repair Projects	CON	I-20 Rankin Co Guardrail @ MM 68.8 By State Forces	1,458.98	1,458.98
<b>County Total</b>				<b>170,161.90</b>	
<b>Scott</b>					
306810 / 301000	Projects-Other	CON	I-20 Scott Co Signs and Supports By TED Forces	34,527.56	83,101.79
307253 / 301000	Repair Projects	CON	I-20 Scott Co Guardrail @ MM 78 By State Forces	2,572.12	2,572.12
307590 / 362000	Unusual or Disaster Projects	CON	Scott Co Feb 2021 Storm Debris Damage By State Forces	53,029.27	53,029.27
307691 / 362000	Unusual or Disaster Projects	CON	Scott Co May 4 2021 Storm Debris Damage By State Forces	5,396.32	5,396.32
307694 / 301000	Repair Projects	CON	I-20 Scott Co Guardrail @ MM 79.5 By State Forces	1,327.45	1,327.45
<b>County Total</b>				<b>96,852.72</b>	
<b>Sharkey</b>					
307472 / 301000	Projects-Other	CON	SR 1 Sharkey Co Cross Drain replacement 0.5 Mi North of US 61 near Onward	48,409.72	48,409.72
<b>County Total</b>				<b>48,409.72</b>	
<b>Simpson</b>					
306646 / 301000	Projects-Other	CON	SR 13 JCT BOWEN RD NORTH 4.3 MILES TO JCT EAST STREET	43,327.00	1,325,399.55
307187 / 307200	Unusual or Disaster Projects	CON	Simpson Co Contract Debris Removal Apr 22 2020	98,928.48	98,928.48
307413 / 364000	Unusual or Disaster Projects	CON	Simpson Co Hurricane Zeta By State Forces	4,484.51	4,484.51
307427 / 301000	Repair Projects	CON	US 49 Simpson Co Guardrail @ Brg 118.0A By State Forces	4,898.54	4,898.54
307481 / 301000	Repair Projects	CON	US 49 Simpson Co Guardrail @ Bridge 131.8A By State Forces	8,540.19	8,540.19

Project #	Program	Project Type	Project Description	Fiscal Year Expenditures	Total Expenditures
*****	<b>Simpson</b>	*****			
307588 / 364000	Unusual or Disaster Projects	CON	Simpson Co Feb 2021 Storm Debris Damage By State Forces	25,292.09	25,292.09
<b>County Total</b>				<b>185,470.81</b>	
*****	<b>Smith</b>	*****			
306907 / 301000	Projects-Other	CON	SR 18 From Rankin CL East 13.1 Miles to JCT SR 35	8,165.61	8,165.61
307187 / 308200	Unusual or Disaster Projects		Smith Co Contract Debris Removal Apr 22 2020	17,617.91	17,617.91
307588 / 365000	Unusual or Disaster Projects	CON	Smith Co Feb 2021 Storm Debris Damage By State Forces	17,600.67	17,600.67
<b>County Total</b>				<b>43,384.19</b>	
*****	<b>Stone</b>	*****			
307312 / 366000	Unusual or Disaster Projects		Stone Co Hurricane Sally By State Forces	973.20	973.20
307412 / 366000	Unusual or Disaster Projects		Stone Co Hurricane Zeta By State Forces	38,637.00	38,637.00
307452 / 366000	Unusual or Disaster Projects		Stone Co Hurr Zeta Contract Debris Removal	-2,977.00	-2,977.00
<b>County Total</b>				<b>36,633.20</b>	
*****	<b>Sunflower</b>	*****			
307217 / 301000	Repair Projects	CON	US 49W Sunflower Co Guardrail @ Brg 288.1 By State Forces	1,966.95	2,575.75
307218 / 301000	Repair Projects	CON	MS 448 Sunflower Co Guardrail @ Indianola City By State Forces	1,524.43	2,290.36
307222 / 301000	Repair Projects	CON	US49W Sunflower Co Guardrail @ 1 Mi From Isola By State Forces	2,531.82	2,531.82
307279 / 301000	Repair Projects	CON	US 49W Sunflower Co Guardrail @ Brg 244.7A By State Forces	6,070.40	6,070.40
307370 / 301000	Repair Projects	CON	US 49W Sunflower Co Guardrail @ Bridge 276.2 By State Forces	3,350.23	3,350.23
307614 / 301000	Repair Projects	CON	US 49 Sunflower Co Guardrail @ 2.5 Mi Outside of Drew By State Forces	2,685.50	2,685.50
307746 / 301000	Unusual or Disaster Projects		US 49W Sunflower Co June 2021 Flood event	9,261.31	9,261.31
307746 / 302000	Unusual or Disaster Projects		SR 32 Sunflower Co June 2021 Flood event	15,303.07	15,303.07
<b>County Total</b>				<b>42,693.71</b>	
*****	<b>Tallahatchie</b>	*****			
306647 / 301000	Projects-Other	CON	MS 32 From SR 35 (South) to End 4-Lane	63,356.00	1,523,029.79
306648 / 301000	Projects-Other	CON	US 49E From Leflore County Line to SR 32W	14,131.86	2,773,762.63
<b>County Total</b>				<b>77,487.86</b>	

Project #	Program	Project Type	Project Description	Fiscal Year Expenditures	Total Expenditures
*****	Tate	*****			
307334 / 301000	Repair Projects	CON	I-55 Guardrail Tate Co @ Under Peyton Rd By State Forces	1,594.09	1,594.09
307663 / 301000	Repair Projects	CON	I-55 Tate Co Guardrail 0.75 Mi So of Exit 265 by State Forces	2,252.16	2,252.16
307704 / 301000	Repair Projects	CON	I55 Tate Co Guardrail @ .25 Mi So of Peyton Rd By State Forces	2,208.47	2,208.47
	<b>County Total</b>			<b>6,054.72</b>	
*****	Tippah	*****			
306716 / 101000	Unusual or Disaster Projects	CON	SR 4 Tippah Co Slide Repair	-5,371.69	0.00
306716 / 301000	Unusual or Disaster Projects		SR 4 Tippah Co Slide Repair By State Forces	-21,248.60	0.00
	<b>County Total</b>			<b>-26,620.29</b>	
*****	Tishomingo	*****			
306681 / 301000	Projects-Other	CON	SR 25 FM HOLLY ST TO BEGIN 4 LN AT IUKA	13,844.38	2,201,588.94
	<b>County Total</b>			<b>13,844.38</b>	
*****	Tunica	*****			
307155 / 301000	Repair Projects	CON	US 61 Tunica Co Guardrail @ 1500 Ft N of Flea Harbor Rd By State Forces	2,465.30	2,465.30
	<b>County Total</b>			<b>2,465.30</b>	
*****	Union	*****			
306050 / 101000	Repair Projects	CON	SR 30 Union Co Bridge Repl #14846	1,642.89	10,352.92
306344 / 301000	Repair Projects	CON	I-22 Union Co Cablerail @ 3 Mi W of CR 5153 by Contract Forces	3,981.25	3,981.25
306581 / 301000	Repair Projects	CON	I-22 Union Co Cablerail @ 1 Mi E of Hwy 9 By Contract Forces	5,065.50	5,065.50
306851 / 101000	State Projects	CON	Hwy 178 Union Co Slide By Contract Forces	170.44	15,433.21
307340 / 301000	Repair Projects	CON	I-22 Union Co Guardrail @ 5.8 Mi E of SR15 By State Forces	1,671.94	1,671.94
	<b>County Total</b>			<b>12,532.02</b>	
*****	Walthall	*****			
307187 / 304000	Unusual or Disaster Projects		Walthall Co Contract Debris Removal Apr 12 2020	69,706.00	69,706.00
307413 / 374000	Unusual or Disaster Projects		Walthall Co Hurricane Zeta By State Forces	1,246.34	1,246.34

Project #	Program	Project Type	Project Description	Fiscal Year Expenditures	Total Expenditures
*****	Walthall	*****			
307588 / 374000	Unusual or Disaster Projects	CON	Walthall Co Feb 2021 Storm Debris Damage By State Forces	15,464.20	15,464.20
<b>County Total</b>				<b>86,416.54</b>	
*****	Warren	*****			
306436 / 301000	Repair Projects	CON	I-20 Warren Co Cablerail @ MM 15.3 By Contract Forces	1,050.00	1,050.00
306450 / 301000	Repair Projects	CON	I-20 Warren Co Cablerail @ MM 11.5 By Contract Forces	2,810.00	2,810.00
306657 / 301000	Repair Projects	CON	I-20 Warren Co High Mast Light @ Indiana Ave By Combined Forces	9,000.00	89,960.23
307074 / 301000	Unusual or Disaster Projects	CON	Hwy 80 Warren Co Feb 2020 Flood Damage By State Forces - 108455	-30,923.56	2,074.57
307074 / 302000	Unusual or Disaster Projects	CON	US 61 Warren Co Feb 2020 Flood Damage By State Forces	4,541.94	13,005.06
307074 / 305000	Unusual or Disaster Projects	CON	SR 465 Warren Co Feb 2020 Flood Damage By State Forces	10,760.27	66,476.80
307074 / 306000	Unusual or Disaster Projects	CON	SR 465 Warren Co Feb 2020 Pipe Repair	2,053.18	2,053.18
307181 / 301000	Repair Projects	CON	I-20 Warren Co Guardrail @ Exit 1A By State Forces	2,481.89	11,729.47
307227 / 301000	Repair Projects	CON	I-20 Warren Co Guardrail @ Flowers Exit on Overpass Bridge By State Forces	2,430.80	2,430.80
307237 / 301000	Repair Projects	CON	I-20 Warren Co Guardrail @ Welcome to MS sign by State Forces	4,267.47	4,267.47
307278 / 301000	Repair Projects	CON	US 61 Warren Co LightPole @ Oak Ridge NB By Combination State and Contract F	3,919.72	3,919.72
307300 / 301000	Repair Projects	CON	US 61 Warren Co Sign @ US 61/ MS 465 Intersection By State Forces	3,057.97	3,057.97
307323 / 301000	Repair Projects	CON	I-20 Warren Co TrussSignGuardrail @ Ex1A By Combination State and Contract For	34,425.15	34,425.15
307328 / 301000	Repair Projects	CON	I-20 Warren Co Impact Barrels @ Ex 1A By State Forces	1,008.00	1,008.00
307342 / 301000	Repair Projects	CON	I-20 Warren Co BridgeRepair @ W Clay St By Combination of State and Contract	4,459.20	4,459.20
307365 / 375000	Unusual or Disaster Projects	CON	Warren Co Hurricane Delta 2020	2,984.94	2,984.94
307453 / 301000	Repair Projects	CON	MS 3 Warren Co Attenuator @ US 61 By State Forces	2,978.60	2,978.60
307507 / 301000	Repair Projects	CON	MS 3 Warren Co Signs @ 3.5 Mi S of Yazoo/Warren CL By State Forces	100.54	100.54
307544 / 301000	Repair Projects	CON	US 61 Warren Co Signs NB @ SR 3 Exit Ramp by State Forces	275.90	275.90
307584 / 301000	Repair Projects	CON	I20 Warren Co Guardrail @ Big Black Rvr Brg By State Forces	11,772.66	11,772.66
307585 / 301000	Repair Projects	CON	US61 WarrenCo Guardrail @ Rifle Range Rd By State Forces	2,847.69	2,847.69
307589 / 375000	Unusual or Disaster Projects	CON	Warren Co Feb 2021 Storm Debris Damage By State Forces	28,130.93	28,130.93
307601 / 301000	Repair Projects	CON	I-20 WarrenCo Guardrail @ W Clay St Ramp By State Forces	1,954.75	1,954.75
307612 / 301000	Repair Projects	CON	MS 3 WarrenCo BridgeRail @ N of Paper Mill By Combination of State and Contract	3,614.86	3,614.86
307631 / 301000	Repair Projects	CON	MS 27 Warren Co Guardrail @ Railroad Brg By State Forces	3,802.32	3,802.32
307763 / 301000	Repair Projects	CON	I-20 WarrenCo LightPole @ Entrance Ramp By Combination of State and Contract F	885.00	885.00
<b>County Total</b>				<b>114,690.22</b>	



Project #	Program	Project Type	Project Description	Fiscal Year Expenditures	Total Expenditures
<b>Washington</b>					
*****					
306917 / 301000	Repair Projects	CON	US 82 Washington Co Lighting and signs @ Miss River Bridge by State Forces	3,875.24	6,161.20
307255 / 301000	Repair Projects	CON	MS 438 Washington Co @ Guardrail Bridge 13.4 By State Forces	4,755.28	4,755.28
307281 / 301000	Repair Projects	CON	US82 Washington Co Lightpole @ Old 61 by Combination of State and Contract Fo	420.02	420.02
307291 / 301000	Repair Projects	CON	MS 12 Washington Co Guardrail @ 2 Mi From Fish Farm By State Forces	2,830.54	2,830.54
307434 / 301000	Repair Projects	CON	US 82 WashingtonCo Lighting @ 8th Light Pole E of MS Rvr Brg By Combination of	1,621.25	1,621.25
307551 / 301000	Repair Projects	CON	US 82 Washington Co Attenuator and Guardrail @ MS/AR River Bridge by State For	2,018.03	2,018.03
307552 / 301000	Repair Projects	CON	US 61 Washington Co Guardrail @ 0.3 Mi No of Bridge 200.4 A by State Forces	3,298.52	3,298.52
307564 / 301000	Repair Projects	CON	US82 WashingtonCo Guardrail @ Fratesi Grocery Store By State Forces	5,773.87	5,773.87
<b>County Total</b>				<b>24,592.75</b>	
<b>Wayne</b>					
*****					
306668 / 301000	Unusual or Disaster Projects		SR 63 Wayne Co Shoulder/Pavement Failure B/T Pine Grove Rd and Brewertown R	-4,588.95	0.00
306668 / 302000	Unusual or Disaster Projects		SR 145 Wayne Co Landslide @ 500 Ft South of US 84 By State and Contract Force	-625.57	0.00
306668 / 303000	Unusual or Disaster Projects		SR 45 Wayne Co Landslide @ Int of 145 North of Waynesboro By State and Contrac	-3,341.94	0.00
307209 / 301000	Repair Projects	CON	MS 184 Wayne Co Bridgerail at Chickasawhay Rvr By State Forces	4,242.76	4,297.33
307272 / 301000	Repair Projects	CON	Hwy 45 Wayne Co Guardrail @ Bridge 19.6B By State Forces	2,191.95	2,191.95
307312 / 377000	Unusual or Disaster Projects		Wayne Co Hurricane Sally By State Forces	55.46	55.46
<b>County Total</b>				<b>-2,066.29</b>	
<b>Webster</b>					
*****					
307369 / 101000	State Highway & Bridges-Cor	CON	SR 404 Webster Co Bridge Repair By State Forces	16,354.58	16,354.58
307369 / 301000	State Highway & Bridges-Cor	CON	SR 404 Webster Co Bridge Repair By Combination of State and Contract Forces	139,978.00	139,978.00
<b>County Total</b>				<b>156,332.58</b>	
<b>Wilkinson</b>					
*****					
307364 / 379000	Unusual or Disaster Projects		Wilkinson Co Hurricane Delta 2020	30,312.75	30,312.75
<b>County Total</b>				<b>30,312.75</b>	
<b>Winston</b>					
*****					
306793 / 101000	Projects-Other		SR 397 TURN LANE INTO NANIH WAIYA SCHOOL	133,388.53	133,388.53
<b>County Total</b>				<b>133,388.53</b>	

Project #	Program	Project Type	Project Description	Fiscal Year Expenditures	Total Expenditures
*****					
<b>Yalobusha</b>					
306108 / 301000	Repair Projects	CON	I-55 Yalobusha Co Guardrail South of Enid Exit By Contract Forces	181.00	181.00
306550 / 301000	Repair Projects	CON	I-55 Yalobusha Co Cablerail @ MM 215.45 By Contract Forces	4,772.50	4,772.50
306551 / 301000	Repair Projects	CON	I-55 Yalobusha Co Cablerail @ MIM 219.8 By Contract Forces	1,533.75	1,533.75
307230 / 301000	Repair Projects	CON	I-55 Yalobusha Co Guardrail @ Exit 233 By State Forces	675.72	996.10
307338 / 301000	Repair Projects	CON	I-55 Yalobusha Co Guardrail @ Tillatoba Creek Brg 223.3b By State Forces	1,672.20	1,672.20
307354 / 301000	Repair Projects	CON	I-55 Yalobusha Co Guardrail @ MM 220 approx. 0.70 Mi So of SR 330 by State Forc	1,310.55	1,310.55
307355 / 301000	Repair Projects	CON	I-55 Yalobusha Co Guardrail @ Br 231.9B approx 1.04 Mi So of Panola CL by State	955.48	955.48
307356 / 301000	Repair Projects	CON	I55 Yalobusha Co Guardrail @ Br 219.3A located 0.70 Mi So of SR 330 by State For	1,823.67	1,823.67
307367 / 301000	Repair Projects	CON	I-55 Yalobusha Co Guardrail @ Brg 221.9B by State Forces	1,017.26	1,017.26
307474 / 301000	Projects-Other	CON	SR 330 From Jamie Whitten Ramp To SR 7	1,465.22	1,465.22
307548 / 301000	Repair Projects	CON	I-55 Yalobusha Co Guardrail @ Bridge 231.9A Yocona River by State Forces	5,123.29	5,123.29
307593 / 301000	Repair Projects	CON	I55 YalobushaCo UnusualDisaMaint@ 2.5 Mi N/O Ex 220 By State Forces	2,608.70	2,608.70
307606 / 301000	Repair Projects	CON	I-55 Yalobusha Co Guardrail @ MM 222 by State Forces	3,332.48	3,332.48
307649 / 301000	Repair Projects	CON	I-55 Yalobusha Co Guardrail @ Brg 216.9A By State Forces	1,240.82	1,240.82
307709 / 301000	Repair Projects	CON	I-55 YalobushaCo Guardrail @ .75 Mi S of Enid Dam Rd By State Forces	2,896.00	2,896.00
<b>County Total</b>				<b>30,608.64</b>	
*****					
<b>Yazoo</b>					
307077 / 301000	Unusual or Disaster Projects		US 49S Yazoo Co Feb 2020 Flood Damage - 108454	9,482.27	90,297.90
307077 / 302000	Unusual or Disaster Projects		MS 16 Yazoo Co Feb 2020 Flood Damage - 108456	466.52	85,398.50
307242 / 301000	Repair Projects	CON	SR 149 Yazoo Co Guardrail @ 1 Mi East of SR 3 by State Forces	4,201.04	4,201.04
307267 / 301000	Repair Projects	CON	US49 Yazoo Co Traffic Signal @ 4-points by State Forces	7,881.77	7,881.77
307287 / 301000	Repair Projects	CON	MS 149 Yazoo Co Guardrail @ .17 Mi S of Humphreys CL By State Forces	3,067.87	3,067.87
307365 / 382000	Unusual or Disaster Projects		Yazoo Co Hurricane Delta 2020	4,651.38	4,651.38
307514 / 301000	Repair Projects	CON	US 49W Yazoo Co Guardrail just before Brg 39.8 by State Forces	3,404.21	3,404.21
307589 / 382000	Unusual or Disaster Projects		Yazoo Co Feb 2021 Storm Debris Damage By State Forces	16,062.25	16,062.25
307699 / 301000	Repair Projects	CON	US 49W Yazoo Co LowMastPole @ 4th Pole From Exit Ramp By Combination of St:	1,100.00	1,100.00
307705 / 301000	Repair Projects	CON	MS16 Yazoo Co Guardrail @ Bridge # 65.8 By State Forces	2,382.38	2,382.38
<b>County Total</b>				<b>52,699.69</b>	
*****					
<b>Districtwide - District 1</b>					
304261 / 301000	Repair Projects	CON	Cable Barrier Repair - District 1	-38,196.75	824,061.42

Project #	Program	Project Type	Project Description	Fiscal Year Expenditures	Total Expenditures
<b>Districtwide - District 1</b>					
*****		CON	District 1 SFY 2018 MP PE	2,909.39	525,684.86
306246 / 101000	State Projects	CON	District 1 SFY 2019 MP PE	30,826.33	299,258.76
306618 / 101000	State Projects	CON	District 1 Districtwide Cable Barrier 19	70,568.83	541,318.40
306708 / 301000	Projects-Other	CON	District 1 SFY 2020 MP PE	382,905.22	754,457.69
306758 / 101000	Projects-Other	CON	District 1 Districtwide Cable Barrier 2021 - 108507	664,390.59	664,390.59
307195 / 301000	Projects-Other	CON	District 1 SFY 2021 MP PE	326,147.54	326,147.54
307226 / 101000	Projects-Other	CON			
<b>County Total</b>				<b>1,439,551.15</b>	
<b>Districtwide - District 2</b>					
*****		CON	Cable Barrier Repair - District 2	-27,681.25	525,725.18
304261 / 302000	Repair Projects	CON	District 2 SFY 2018 MP PE	25,604.19	103,894.65
306246 / 102000	State Projects	CON	District 2 Districtwide Cable Barrier 19 - 107992	7,397.44	349,665.10
306709 / 301000	Projects-Other	CON	District 2 Districtwide Cable Barrier 2021 - 108508	554,578.19	554,578.19
307196 / 301000	Projects-Other	CON	District 2 SFY 2021 MP PE	13,011.08	13,011.08
307226 / 102000	Projects-Other	CON			
<b>County Total</b>				<b>572,909.65</b>	
<b>Districtwide - District 3</b>					
*****		CON	Cable Barrier Repair - District 3	-3,860.00	266,151.36
304261 / 303000	Repair Projects	CON	District 3 SFY 2018 MP PE	175.71	28,958.79
306246 / 103000	State Projects	CON	District 3 SFY 2019 MP PE	37,830.46	250,363.56
306618 / 103000	State Projects	CON	District 3 Districtwide Cable Barrier 19 - 107993	6,650.00	312,716.71
306710 / 301000	Projects-Other	CON	Districtwide RPM 2019	162,665.14	175,403.86
306831 / 301000	Projects-Other	CON	District 3 Districtwide Cable Barrier 2021 - 108509	142,456.40	142,456.40
307197 / 301000	Projects-Other	CON	District 3 SFY 2021 MP PE	30,831.36	30,831.36
307226 / 103000	Projects-Other	CON			
<b>County Total</b>				<b>376,749.07</b>	
<b>Districtwide - District 5</b>					
*****		CON	Cable Barrier Repair - District 5	-25,357.50	649,231.50
304261 / 305000	Repair Projects	CON	District 5 SFY 2019 MP PE	96,925.60	691,629.64
306618 / 105000	State Projects	CON	District 5 Districtwide Cable Barrier 19 - 107994	78,746.59	544,167.38
306711 / 301000	Projects-Other	CON	District 5 SFY 2020 MP PE	179,640.48	729,605.25
306758 / 105000	Projects-Other	CON	District 5 Districtwide Cable Barrier 2021 -108510	416,283.51	416,283.51
307198 / 301000	Projects-Other	CON			

Project #	Program	Project Type	Project Description	Fiscal Year Expenditures	Total Expenditures
<b>Districtwide - District 5</b>					
*****		*****			
307226 / 105000	Projects-Other	CON	District 5 SFY 2021 MP PE	745,491.86	745,491.86
307282 / 301000	Projects-Other	CON	Guardrails - DistrictWide - District 5	524,873.63	524,873.63
<b>County Total</b>				<b>2,016,604.17</b>	
<b>Districtwide - District 6</b>					
*****		*****			
306246 / 106000	State Projects	CON	District 6 SFY 2018 MP PE	5,905.17	289,128.60
306712 / 301000	Projects-Other	CON	District 6 Districtwide Cable Barrier 19 - 107995	48,100.00	431,210.37
306751 / 301000	Projects-Other	CON	Remove and replace raised pavement markers on various routes in District 6	264,665.35	769,118.26
306758 / 106000	Projects-Other	CON	District 6 SFY 2020 MP PE	2,326.96	191,579.89
307199 / 301000	Projects-Other	CON	District 6 Districtwide Cable Barrier 2021 - 108511	239,267.21	239,267.21
307226 / 106000	Projects-Other	CON	District 6 SFY 2021 MP PE	383,029.02	383,029.02
307486 / 301000	Projects-Other	CON	District Wide Chip / Fog Seal: 11 Clarke (5.963-21.420), 531 Jasper (0-1.005), 504 J	11,435.59	11,435.59
<b>County Total</b>				<b>954,729.30</b>	
<b>Districtwide - District 7</b>					
*****		*****			
304261 / 307000	Repair Projects	CON	Cable Barrier Repair - District 7	-630.00	58,999.59
306246 / 107000	State Projects	CON	District 7 SFY 2018 MP PE	9,211.31	66,189.54
306713 / 301000	Projects-Other	CON	District 7 Districtwide Cable Barrier 19 - 107996	8,962.31	273,344.74
306758 / 107000	Projects-Other	CON	District 7 SFY 2020 MP PE	36,583.59	312,198.70
307200 / 301000	Projects-Other	CON	District 7 Districtwide Cable Barrier 2021 108512	143,292.02	143,292.02
307226 / 107000	Projects-Other	CON	District 7 SFY 2021 MP PE	205,465.62	205,465.62
<b>County Total</b>				<b>402,884.85</b>	
<b>STATEWIDE</b>					
*****		*****			
300342 / 3000	Projects-Other	CON	Department of Plant and Soil Sciences at Mississippi State University to continue to	197,806.91	592,943.64
306116 / 301000	Projects-Other	CON	Opiniator Driver Feedback Program for Rest Areas	2,680.59	26,680.59
307132 / 301000	Unusual or Disaster Projects		COVID-19 PPE Supplies By State Forces	226,345.21	470,214.38
307138 / 301000	Unusual or Disaster Projects		COVID-19 Joint Information Center By State Forces	5,240.23	19,512.82
307362 / 301000	Unusual or Disaster Projects		Hurricane Delta Support 2020	3,430.93	3,430.93
<b>County Total</b>				<b>435,503.87</b>	
<b>Report Totals</b>				<b>23,155,022.62</b>	

# **CONSTRUCTION EXPENDITURES**

**BY COUNTY AND PROJECT**

MS DEPARTMENT OF TRANSPORTATION  
Construction Proj Expenditures by County  
For Fiscal Year: 2021

Requester: MATWOOD  
Report ID: DR000151

Page 1 of 58  
10/05/2021 04:31:40 pm

Project #	Program	Project Type	Project Description	Fiscal Year Expenditures	Total Expenditures
<b>Adams</b>					
*****		*****			
106021 / 106000	Bridge	ENG	US 84 MS River Bridge Inspection 2020 - Natchez	358,854.16	358,854.16
106021 / 107000	Bridge	ENG	US 84 MS River Bridge Inspection 2021 - Natchez	496.11	496.11
106655 / 201000	Surface Transportation Progr	ROW	SR 555 & US 61 intersection 2.5mi N	46.41	90,392.71
106655 / 301000	Surface Transportation Progr	CON	SR 555 & US 61 intersection 2.5 Miles North	144,302.98	1,567,286.03
107543 / 101000	State Projects	ENG	US 61 0.9 mi N of Kingston Rd	306,974.58	436,416.16
107559 / 107000	Safety	ENG	2017 Upgrade Railroad Crossings - Palestine near Natchez - NTZR RR - DOT# 309	7,416.00	7,416.00
107559 / 112000	Safety	ENG	2017 Upgrade Railroad Crossings - Melrose Parkway near Natchez - NTZR RR - DC	12,000.00	12,000.00
107951 / 101000	State Projects	ENG	SR 555 slide repair 0.5 miles north of JCT US 61	154,181.61	227,125.68
108364 / 9001	State Projects	ENG	US 61 From Wilkinson CL to Kingston	2,407.90	7,674.84
108375 / 101000	State Projects	ENG	US 61 Fr Kingston to St Catherine Creek	26,745.60	26,745.60
108530 / 301000	State Projects	CON	US 61 Frontage Road Bingaman 307073-303	93,549.22	93,549.22
108531 / 301000	State Projects	CON	SR 930 From BOM E to JCT SR 307073-301	423,789.86	423,789.86
108545 / 301000	State Projects	CON	SR 932 From BOM E JCT SR 555 307073-302	363,694.62	363,694.62
108666 / 301000	State Projects	CON	SR 555 Linda Lee Drive	50,585.14	50,585.14
108789 / 799000	State Projects		Adams County BOS - Bridge Replacement on Bourke Road	2,812.13	2,812.13
<b>County Total</b>				<b>1,947,856.32</b>	
<b>Alcorn</b>					
*****		*****			
107193 / 101000	Special Projects(Demo)	ENG	North Polk Street FLAP	92,645.82	268,387.91
107193 / 201000	Special Projects(Demo)	ROW	North Polk Street FLAP	1,347.39	1,347.39
107193 / 799000	State Projects		North Polk Street FLAP	34,776.05	59,995.06
107559 / 102000	Safety	ENG	2017 Upgrade Railroad Crossings - County Road 405 near Corinth - KCS RR - DOT	583.02	5,830.13
107559 / 302000	Safety	CON	2017 Upgrade Railroad Crossings - County Road 405 near Corinth - KCS RR - DOT	11,623.79	229,855.13
107858 / 301000	National Highway System(NH)	CON	US 45 BTW US 72 & SR 2 (277.6A & 277.6B)	2,895,227.39	2,915,411.19
108399 / 301000	Surface Transportation Progr	CON	Bridge Preventative Maintenance - Three bridges- (275.6A, 275.6B and 275.0)	532,492.52	532,492.52
<b>County Total</b>				<b>3,568,695.98</b>	
<b>Amite</b>					
*****		*****			
108525 / 301000	State Projects	CON	SR 584 from JCT SR 24 E 307072-301	1,437,975.12	1,437,975.12
<b>County Total</b>				<b>1,437,975.12</b>	

Project #	Program	Project Type	Project Description	Fiscal Year Expenditures	Total Expenditures
<b>Attala</b>					
103334 / 101000	State Projects	ENG	MS 35 - LEAKE C/L TO KOSCIUSKO [BRIDGE #s 150.5, 152.0	6,911.63	762,452.48
103334 / 201500	Vision 21	ROW	MS 35 - LEAKE C/L TO KOSCIUSKO [BRIDGE #s 150.5, 152.0]	10,727.40	263,123.20
103334 / 301000	Bridge	CON	MS 35 - Leake CL to Kosciusko [Bridge #s 150.5 and 152.0]	3,313,067.76	3,314,067.13
106105 / 101000	Vision 21	ENG	SR 35 Bridge Replacement [Bridge # 163.7]	101,903.66	754,665.21
106105 / 201000	Vision 21	ROW	SR 35 Bridge Replacement [Bridge # 163.7]	11,347.79	11,347.79
107110 / 701000	Surface Transportation Progr	CON	Town of Ethel - Sidewalk Improvements on Main Street	1,997.43	84,358.76
108016 / 799000	State Projects	CON	City of Kosciusko - South Huntington Street Bicycle Lanes - construct dedicated bicy	8,282.34	11,747.96
108255 / 101000	State Projects	ENG	SR 12 McAdams to Kosciusko East End 4-Lane	1,917.50	1,917.50
108400 / 301000	Surface Transportation Progr	CON	SR 12 and SR 14 bridge preservation joint sealing on 12 bridges (103.9, 110.5, 110.4	143,374.70	143,827.08
108672 / 301000	State Projects	CON	SR 735 From SR 12 West of Kosciusko to SR 12 East of Kosciusko	1,861.84	1,861.84
<b>County Total</b>				<b>3,601,392.05</b>	
<b>Benton</b>					
103328 / 201000	State Projects	ROW	SR 178 FROM SR 5 TO UNION COUNTY LINE [BRIDGE # 51.3 OAKLIMETER CRI	172.15	77,318.57
103328 / 201500	Vision 21	ROW	SR 178 FROM SR 5 TO UNION COUNTY LINE [BRIDGE # 51.3 OAKLIMETER CRI	114,738.75	372,401.07
103328 / 301000	Bridge	CON	SR 178 from SR 5 to Union CL [Bridge #s 47.1, 50.9 & 51.3 Oaklimeter Creek]	2,495,155.69	5,152,369.26
106107 / 101000	State Projects	ENG	SR 704 Bridge Replacement # 162.5 [10-13 BRDGD REPL I-5]	57,355.03	230,939.74
106107 / 101100	Surface Transportation Progr	ENG	SR 704 Bridge Replacement # 162.5	51,848.98	51,848.98
106107 / 201000	Surface Transportation Progr	ROW	SR 704 Bridge Replacement # 162.5	13.50	13.50
107927 / 312000	Safety	CON	2019 Upgrade Railroad Crossings - BNSF/Lagoon	83,225.16	195,367.33
107927 / 313000	Safety	CON	2019 Upgrade Railroad Crossings - BNSF/Locust (West Crossing)	45,323.43	148,726.25
107927 / 314000	Safety	CON	2019 Upgrade Railroad Crossings - BNSF/Locust (East Crossing)	101,582.26	216,340.25
107927 / 315000	Safety	CON	2019 Upgrade Railroad Crossings - BNSF/Meadowbrook	90,984.04	233,248.12
108191 / 301000	Emergency Relief	CON	SR 4 west of Ashland & #177; 0.6 miles west of intersection with Liberty Church Roac	19,416.77	19,416.77
108293 / 301000	Safety	CON	Upgrade RR - Moorehead in Hickory Flat (DOT# 667 275W) (BNSF)	158,288.31	158,288.31
<b>County Total</b>				<b>3,218,104.07</b>	
<b>Boilivar</b>					
100444 / 301000	State Projects	CON	SR 448 between Benoit & Shaw [Bridge #s 5.5, 8.5, 12.3 & 13.3]	2,974,816.05	10,382,587.93
102155 / 303000	Vision 21	CON	SR 8 FROM CLEVELAND TO SUNFLOWER C.L. (ADD 2 LANES) [-29]	42,220.62	2,659,668.14
105541 / 801000	Special Projects(Demo)	CON	Delta State University - Statesman Boulevard and Trail project. Construct a new bou	32,643.44	2,982,454.00
107374 / 701000	Surface Transportation Progr	CON	City of Cleveland - Lighting Improvement - Installation of decorative lighting along po	1,380,912.69	1,456,590.45

Project #	Program	Project Type	Project Description	Fiscal Year Expenditures	Total Expenditures
<b>Bolivar</b>					
107374 / 799000	State Projects	*****	City of Cleveland - Lighting Improvement - Installation of decorative lighting along po	2,962.03	11,971.11
107719 / 301000	Pavement Rehabilitation	CON	US 61 From Shelby to Coahoma CL	644,491.29	5,043,373.67
108019 / 701000	Surface Transportation Progr	CON	Delta State University - Sidewalk Improvements - Installation of decorative sidewalks	471,044.95	471,044.95
108019 / 799000	State Projects	CON	Delta State University - Sidewalk Improvements - Installation of decorative sidewalks	2,167.84	6,959.56
108249 / 711000	Surface Transportation Progr	ENG	City of Cleveland - PE for Rosemary Road Improvements along Rosemary Road fro	77,631.60	77,631.60
108249 / 799000	State Projects	CON	City of Cleveland - Rosemary Road Improvements along Rosemary Road from US I	7,236.52	7,562.30
108601 / 301000	State Projects	CON	SR 444 from Highway 1 to Highway 61	304,849.70	304,849.70
<b>County Total</b>				<b>5,940,976.73</b>	
<b>Calhoun</b>					
106968 / 101000	State Projects	ENG	SR 8 Replace Four Bridges [Bridge #s 94.9, 95.2, 95.5 & 95.7]	116,827.25	1,157,209.98
106968 / 201000	State Projects	ROW	SR 8 Replace Four Bridges [Bridge #s 94.9, 95.2, 95.5 & 95.7]	504.80	23,143.28
106984 / 101000	State Projects	ENG	SR 9 Replace Four Bridges [Bridge #s 35.5, 40.7, 40.9 & 41.2]	263,083.78	1,562,895.19
106984 / 101100	Surface Transportation Progr	ENG	SR 9 Replace Four Bridges [Bridge #s 35.5, 40.7, 40.9 & 41.2]	120,784.75	120,784.75
106984 / 201000	Surface Transportation Progr	ROW	SR 9 Replace Four Bridges [Bridge #s 35.5, 40.7, 40.9 & 41.2]	80,011.62	264,452.43
107960 / 301000	Pavement Rehabilitation	CON	SR 8 From 0.37 Mi W of MS 9 to stop bar at 8E	2,566,464.71	2,567,194.23
108190 / 301000	Emergency Relief	CON	SR 9W &#177; 0.5 miles North of SR 9W intersection with CR 279.	4,282.26	4,282.26
108199 / 301000	Emergency Relief	CON	SR 32 east of Bruce &#177; 2.4 miles east of SR 9 at the intersection with CR 127.	22,724.56	22,724.56
108388 / 101000	State Projects	ENG	SR 9 - 7 Bridge replacements (38.7, 40.1, 39.4, 39.6, 38.5, 40.4 & 38.3)	615,554.43	616,605.03
108405 / 301000	Surface Transportation Progr	CON	SR 8 Bridge Deck Repair (Bridge #s 38.3, 38.5, 39.4, 39.6, 40.1, 40.4, 40.7, 40.9, ar	863,902.98	864,290.74
108500 / 799000	State Projects	CON	CR 136 3.8 miles E of MS 32	15,093.08	15,093.08
<b>County Total</b>				<b>4,669,234.22</b>	
<b>Carroll</b>					
106102 / 101000	Vision 21	ENG	US 51 Bridge Replacements - 6 bridges [168.2, 169.5, 169.6, 169.9, 170.0, 170.1]	26,605.18	1,599,197.77
106102 / 201000	Vision 21	ROW	US 51 Bridge Replacements - 6 bridges [168.2, 169.5, 169.6, 169.9, 170.0, 170.1]	12,264.31	110,990.02
106102 / 201500	Vision 21	ROW	US 51 Bridge Replacements - 6 bridges [168.2, 169.5, 169.6, 169.9, 170.0, 170.1]	365,699.76	534,239.47
106980 / 101000	State Projects	ENG	SR 35 over Big Sand Creek [Bridge # 198.6]	48,965.13	934,612.08
106980 / 101100	Surface Transportation Progr	ENG	SR 35 over Big Sand Creek [Bridge # 198.6]	35,451.86	35,451.86
106980 / 201000	State Projects	ROW	SR 35 over Big Sand Creek [Bridge # 198.6]	2,321.97	104,675.09
106980 / 201500	State Projects	ROW	SR 35 over Big Sand Creek [Bridge # 198.6]	27,310.00	121,326.07
106997 / 301000	Safety	CON	I-55 from Holmes CL to 1.5 miles N of MS 35/430 [Vaiden, Exit 174]	1,193,942.95	1,217,147.89



Project #	Program	Project Type	Project Description	Fiscal Year Expenditures	Total Expenditures
<b>*****</b>					
<b>Carroll</b>					
107300 / 301000	Pavement Rehabilitation	CON	I-55 Shoulder Rehab from Holmes CL to 0.5 miles South of SR 35	229.40	2,627,095.92
108250 / 101000	State Projects	ENG	SR 35 From Attala CL to I-55	718.13	718.13
108250 / 301000	Pavement Rehabilitation	CON	SR 35 From Attala CL to I-55	1,734,534.18	1,734,534.18
108251 / 101000	State Projects	ENG	SR 35 From N Carrollton to 4 Forks	2,384.97	2,384.97
108251 / 301000	Pavement Rehabilitation	CON	SR 35 From N Carrollton to 4 Forks	980,781.51	980,781.51
108518 / 101000	Emergency Relief	ENG	MS 17 11.75 miles S of Hwy 82 - 307109	-41,251.44	9,684.00
108518 / 101100	Emergency Relief	ENG	MS 17 11.75 miles S of Hwy 82 - 307109	59,747.18	59,747.18
108518 / 301000	Emergency Relief	CON	MS 17 11.75 miles S of Hwy 82 - 307109	484,351.76	484,351.76
<b>County Total</b>				<b>4,934,056.85</b>	
<b>*****</b>					
<b>Chickasaw</b>					
103352 / 101000	State Projects	ENG	SR 245 from 3.5 mi. S of Lee CL to Lee CL (Bridge #s 198.8, 199.0, 199.1, 199.2 & 199.2 &	43,436.32	830,201.08
103352 / 201000	Bridge	ROW	SR 245 from 3.5 mi. S of Lee CL to Lee CL (Bridge #s 198.8, 199.0, 199.1, 199.2 & 199.2 &	395.49	119,151.16
106625 / 301000	Safety	CON	Highway 15 & Highway 389 (now 15 is known as Old Highway 15 or South Jackson ;	-349,426.01	1,304,241.95
106975 / 101000	State Projects	ENG	SR 389 over Chewawah Creek [Bridge # 6.8] and over Cane Creek [Bridge # 6.7]	483.64	951,757.29
106975 / 301000	Bridge	CON	SR 389 over Chewawah Creek [Bridge # 6.8] and over Cane Creek [Bridge # 6.7]	2,088,686.36	4,673,463.22
107000 / 101000	Safety	ENG	Upgrade Railroad Crossings - Warren near Okolona - KCS RR - DOT# 304 014A	141.80	141.80
107000 / 301000	Safety	CON	Upgrade Railroad Crossings - Warren near Okolona - KCS RR - DOT# 304 014A	155.96	155.96
107674 / 101000	State Projects	ENG	SR 15 FM Webster CL To Beg 4LN S Of SR 8	2,291.86	17,084.78
107674 / 301000	Pavement Rehabilitation	CON	SR 15 FM Webster CL To Beg 4LN S Of SR 8	7,652.03	3,562,554.73
107796 / 309000	Safety	CON	2018 Upgrade Railroad Crossings - County Road 406- KSC RR - DOT# 304 010X	132,457.31	132,457.31
108196 / 301000	Pavement Rehabilitation	CON	SR 41 From SR 32 To Pontotoc CL	6,137.61	6,137.61
108353 / 101000	Safety	ENG	Upgrade RR - Laster in Okolona (KCS) DOT # 914 650G	3,805.66	3,805.66
108353 / 301000	Safety	CON	Upgrade RR - Laster in Okolona (KCS) DOT # 914 650G	7,601.80	7,601.80
108465 / 301000	Emergency Relief	CON	SR 8 east embankment at Tanglefoot Trail, along Southeast backslope	34,793.88	38,809.88
108465 / 302000	Emergency Relief	CON	SR 41 approximately .25 miles North of CR 137, along east fill slope.	61,485.73	61,485.73
108465 / 303000	Emergency Relief	CON	SR 15/SR 8 Northwest interchange ramp, west side of slope	54,914.14	54,914.14
<b>County Total</b>				<b>2,095,013.58</b>	
<b>*****</b>					
<b>Choctaw</b>					
102406 / 102000	State Projects	ENG	SR 415 BETWEEN SR9 & NATCHEZ TRACE PARK (6.4)	47,125.18	276,687.80
102406 / 102100	Surface Transportation Progr	ENG	SR 415 BETWEEN SR9 & NATCHEZ TRACE PARK (6.4)	2,914.80	2,914.80

MS DEPARTMENT OF TRANSPORTATION  
Construction Proj Expenditures by County  
For Fiscal Year: 2021

Project #	Program	Project Type	Project Description	Fiscal Year Expenditures	Total Expenditures
<b>Choctaw</b>					
102406 / 202000	Surface Transportation Progr	ROW	SR 415 BETWEEN SR9 & NATCHEZ TRACE PARK	40,640.90	40,640.90
107010 / 101000	State Projects	ENG	SR 407 over Yockanookany River and relief [Bridge #6.1 & # 6.2]	64,382.67	629,478.90
107010 / 101100	Surface Transportation Progr	ENG	SR 407 over Yockanookany River and relief [Bridge #6.1 & # 6.2]	3,450.02	3,450.02
107010 / 201000	Surface Transportation Progr	ROW	SR 407 over Yockanookany River and relief [Bridge #6.1 & # 6.2]	81,333.77	81,333.77
107673 / 301000	Pavement Rehabilitation	CON	SR 12 From Attala CL To SR 15	257,786.29	2,016,275.50
108457 / 301000	Emergency Relief	CON	SR 9 6.5 miles N of HWY 12 and approximately 8.85 miles South of the Webster co	669,042.99	1,281,065.69
<b>County Total</b>				<b>1,166,676.62</b>	
<b>Claiborne</b>					
101068 / 1000	Phase II	ROW	US 61 FROM JEFFERSON C L TO NATCHEZ TRACE PE 101065/1000 CON	3,417.05	2,346,371.09
101819 / 102000	State Projects	ENG	US 61 FR NATCHEZ TR TO 4LN NO OF PORT GIBSON	509,709.63	513,094.09
103697 / 102000	Special Projects(Demo)	ENG	TCSP-PORT OF CLAIBORNE CO RD (net amount paid)	611.67	371,019.98
103697 / 799000	State Projects		Claiborne County Board of Supervisors - Grand Gulf Access Road.	2,584.46	32,990.45
103697 / 811000	Special Projects(Demo)	ENG	TCSP-PORT OF CLAIBORNE CO RD - Grand Gulf Access Road	46,090.52	507,744.43
107763 / 301000	Pavement Rehabilitation	CON	SR 552 From Alcorn Univ to Jefferson CL	1,664.59	199,471.64
107817 / 301000	Bridge	CON	US 61 @ Little Bayou Pierre (86.4) 210006101108640	382.20	555,428.90
107953 / 301000	State Projects	CON	Hwy 61 From SR 547 through Port Gibson to beginning of 4-Lane	1,093,445.51	1,093,445.51
108129 / 799000	State Projects		Alcorn State University - Pedestrian Plaza to be constructed between the Walter Wa	4,583.21	5,735.03
108561 / 301000	State Projects	CON	SR 819 From SR 18 To EOSM 306959-302	79,143.21	79,143.21
108562 / 301000	State Projects	CON	SR 18 From 0.7 Miles East of Gibson road to 0.4 Miles West of Lemon Road - 3069!	1,173,921.12	1,173,921.12
108853 / 101000	State Projects	ENG	SR 547 over Bakers Creek (2.1)	1,740.10	1,740.10
108854 / 101000	State Projects	ENG	SR 161 over Unnamed Stream (79.1)	570.87	570.87
108855 / 101000	State Projects	ENG	SR 161 over Barnes Creek (79.5)	447.26	447.26
<b>County Total</b>				<b>2,918,311.40</b>	
<b>Clarke</b>					
102485 / 102000	State Projects	ENG	SR 145 (Bridge #s 35.0, 42.5 & 43.8)	124,891.38	889,487.18
102485 / 202000	Bridge	ROW	SR 145 bridge replacement of 2 bridges [Bridge #s 35.0 & 43.8]	87,717.62	87,717.62
106977 / 201500	Bridge	ROW	SR 512 Bridge Replacement over Stream [Bridge #16.0]	815.75	31,051.00
106977 / 301000	Bridge	CON	SR 512 over Stream [Bridge #16.0]	82,034.86	2,369,717.59
107524 / 301000	Bridge	CON	I-59 Design Build Interstate Maintenance 2018	6,024.96	10,231,888.71
107820 / 301000	Pavement Rehabilitation	CON	US 45 From Wayne CL North 8.8 miles to CR 280	4,159,421.64	4,171,937.55

MS DEPARTMENT OF TRANSPORTATION  
Construction Proj Expenditures by County  
For Fiscal Year: 2021

Requester: MATWOOD  
Report ID: DR000151

Page 6 of 58  
10/05/2021 04:31:40 pm

Project #	Program	Project Type	Project Description	Fiscal Year Expenditures	Total Expenditures
*****	Clarke	*****			
108047 / 301000	Emergency Relief	CON	SR 514 Clarke Co washout @ Hwy 145 (306669/301000)	7,761.96	7,761.96
108537 / 301000	State Projects	CON	SR 145 from US 45 North 7.0 Miles to 150 Feet North of SR 513 - 307114-301	2,254,242.77	2,254,359.93
<b>County Total</b>				<b>6,722,910.94</b>	
*****	Clay	*****			
105723 / 799000	State Projects	CON	City of West Point - Widen turn lane on Eshman Ave from E Half Mile Street to Indus	5,529.63	46,448.49
105723 / 802000	Special Projects(Demo)	CON	City of West Point - Waverly Road Improvements – mill and overlay from Churchill R	13,538.23	1,464,651.41
105723 / 811000	Special Projects(Demo)	CON	City of West Point - Overlay Eshman Ave. - Preliminary engineering	-134,231.76	0.00
105723 / 811100	Special Projects(Demo)	ENG	City of West Point - Overlay Eshman Ave. - Preliminary engineering	134,231.76	134,231.76
107860 / 301000	Bridge	CON	SR 50 over Chuquatonchee Creek(69.9)	258,982.46	1,097,711.32
107907 / 301000	Safety	CON	Update RR - Broad Street (DOT # 305 900L) (KCS RR)	145,821.09	145,821.09
108102 / 301000	Safety	CON	SR 50 KCS in West Point DOT 305899U	143,748.74	143,748.74
108195 / 101000	State Projects	ENG	US 45A From Lowndes CL To Begin 5-Lane	2,239.75	2,239.75
108195 / 301000	Pavement Rehabilitation	CON	US 45A From Lowndes CL To Begin 5-Lane	67.28	67.28
108339 / 101000	Safety	ENG	Upgrade RR - Division in West Point (KCS) DOT # 305 897F	5,650.82	5,650.82
108347 / 101000	Safety	ENG	Upgrade RR - Morrow in West Point (KCS) DOT # 303 974W	5,942.89	5,942.89
108354 / 101000	Safety	ENG	Upgrade RR - Section in West Point (KCS) DOT # 303 966E	4,614.81	4,614.81
108354 / 301000	Safety	CON	Upgrade RR - Section in West Point (KCS) DOT # 303 966E	9,802.44	9,802.44
108355 / 101000	Safety	ENG	Upgrade RR - S Tibbee in Tibbee (KCS) DOT # 303 964R	4,478.55	4,478.55
108355 / 301000	Safety	CON	Upgrade RR - S Tibbee in Tibbee (KCS) DOT # 303 964R	70.90	70.90
<b>County Total</b>				<b>600,487.59</b>	
*****	Coahoma	*****			
106097 / 799000	State Projects	CON	Coahoma County BOS - Jonestown Bypass approximately 1.13 miles from Matagor	54,208.97	69,903.73
106097 / 801000	Special Projects(Demo)	CON	Coahoma County BOS - Jonestown Bypass approximately 1.13 miles from Matagor	103,755.79	104,979.42
106658 / 701000	Surface Transportation Progr	CON	Coahoma County BOS - Historic Yazoo Pass Multiuse Pathway - Construction of a ;	62,454.97	801,492.93
107684 / 101000	Surface Transportation Progr	ENG	SR 1 Installation of a Intersection Collision Warning System at SR 1 and Friars Point	1,550.46	61,080.98
107684 / 102000	Safety	ENG	SR 1 Installation of a Intersection Collision Warning System at SR 1 and Friars Point	942.24	942.24
107702 / 301000	Pavement Rehabilitation	CON	US 278 from SR 161 to Quitman County Line	1,362,879.91	1,371,776.32
107712 / 301000	Bridge	CON	Bridge Repair on US 49 (Bridge No. 336.8)	292,960.20	791,316.14
107957 / 301000	Pavement Rehabilitation	CON	US 61 From Bolivar C/L to 0.60 Miles South of SR 161	2,374,167.14	3,017,300.29

Project #	Program	Project Type	Project Description	Fiscal Year Expenditures	Total Expenditures
<b>Coahoma</b>					
108400 / 302000	Surface Transportation Progr	CON	US 61 bridge preservation joint sealing on 8 bridges (253.3, 253.3B, 258.3A, 258.3B)	117,783.68	120,630.02
<b>County Total</b>				<b>4,370,703.36</b>	
<b>Copiah</b>					
103045 / 101100	State Projects	ENG	SR 18 BTW CLAIBORNE CL AND HINDS CL	10,954.39	676,807.03
103045 / 202000	Bridge	ROW	SR 18 between Claiborne CL & Hinds CL [Bridge # 24.2]	10,062.90	139,758.58
103045 / 202500	Bridge	ROW	SR 18 between Claiborne CL & Hinds CL [Bridge # 24.2]	3,222.41	13,880.16
103045 / 301000	State Projects	CON	SR 18 between Claiborne CL & Hinds CL [Bridge #s 19.2, 19.4 & 23.0]	1,178,809.69	15,908,989.87
106113 / 101100	Surface Transportation Progr	ENG	SR 27 Bridge Replacements [Bridge # 93.1]	15,574.81	15,574.81
106391 / 101000	Pavement Rehabilitation	ENG	I-55 FM LINCOLN CL TO HAZLEHURST	19,905.83	118,197.13
106997 / 302000	Safety	CON	I-55 from 1 mi S of Martinsville [Exit 56] to 1 mi N of MS 27 [Exit 72]	1,637,506.89	1,873,275.27
107013 / 101000	State Projects	ENG	US 51 over Unnamed Stream [Bridge #66.8]	14,200.09	305,695.04
107013 / 201000	Surface Transportation Progr	ROW	US 51 over Unnamed Stream [Bridge #66.8]	43,896.70	43,922.54
107363 / 799000	State Projects	ENG	City of Crystal Springs - Pedestrian & Bicycle Corridor installing a path in the area v	1,615.18	27,874.48
107799 / 101000	State Projects	ENG	I-55 Slide Repair Copiah County (West side of southbound lane)	2,538.27	41,551.15
107799 / 301000	Surface Transportation Progr	CON	I-55 Slide Repair Copiah County (West side of southbound lane)	75,976.78	2,295,751.02
107817 / 302000	Bridge	CON	SR 27 @ Copiah Creek (65.8) 310002701506580	541.16	399,452.19
107919 / 101000	Safety	ENG	Upgrade RR - Robert McDaniel Street in Hazlehurst (DOT # 299 847K) (CN)	70.90	70.90
107924 / 101000	Safety	ENG	Upgrade RR - Hansen Rd in Hazlehurst (DOT # 299 851A) (CN)	70.90	70.90
108280 / 101000	State Projects	ENG	I-55 over SR 27 and SR 28 (70.9A, 70.9B, 60.7A and 60.7B)	675.18	23,001.03
108280 / 301000	National Highway System(NI-	CON	I-55 over SR 27 and SR 28 (70.9A, 70.9B, 60.7A and 60.7B)	879,431.59	879,431.59
108401 / 101000	State Projects	ENG	SR 28 preventative maintenance on 2 Bridges (40.9 & 43.0)	5,444.91	7,034.25
108401 / 301000	Surface Transportation Progr	CON	SR 28 preventative maintenance on 2 Bridges (40.9 & 43.0)	73,437.39	73,437.39
108429 / 301000	Safety	CON	Upgrade RR - Hartley - Crystal Spring (CN:299 824D)	47,837.99	47,837.99
108495 / 101000	State Projects	ENG	I-55 slide repairs (4 sites) - 372+27 Left of Left Lane (SB Outside Slope), 402+95 Le	135,128.79	143,474.14
<b>County Total</b>				<b>4,156,902.75</b>	
<b>Covington</b>					
100822 / 1000	Pavement Rehabilitation	ENG	US 84 BTW COLLINS & JONES CTY LINE - RECONSTRUCTION OF WEST BOUN	-351.81	1,169,890.66
105778 / 201000	National Highway System(NI-	ROW	US 49 @ Kola Road in Covington County	1,472.49	1,921,702.62
105778 / 301000	National Highway System(NI-	CON	US 49 @ Kola Road	-513.18	3,908,022.06
106395 / 301000	Surface Transportation Progr	CON	Upgrade RR Crossings - City of Seminary	70,777.04	174,329.63

MS DEPARTMENT OF TRANSPORTATION  
 Construction Proj Expenditures by County  
 For Fiscal Year: 2021

Project #	Program	Project Type	Project Description	Fiscal Year Expenditures	Total Expenditures
*****					
Covington					
107177 / 101000	State Projects	ENG	US 84 @ Okatoma Creek [Bridge #s 122.8A & 122.8B]	1,680.15	462,437.35
107177 / 301000	Bridge	CON	US 84 @ Okatoma Creek [Bridge #s 122.8A and 122.8B]	1,930,614.62	2,384,183.63
107181 / 202000	State Projects	ROW	US 49 Covington County safety project(3 intersection locations)	33.06	331,745.32
107181 / 202500	State Projects	ROW	US 49 Covington County safety project(3 intersection locations)	71.88	197,844.92
107181 / 301000	Safety	CON	US 49 from just North of the Forest CL North 22 miles to Mount Olive	173,401.89	41,195,820.15
107181 / 302000	Safety	CON	US 49 Safety Project (3 intersections)	5,573.29	2,278,477.72
107227 / 304000	Safety	CON	Upgrade Railroad Crossings - Cascio Taormina near Sanford DOT# 305 341N [CN I	118,148.30	228,363.00
107227 / 307000	Safety	CON	Upgrade Railroad Crossings - Kola near Collins DOT# 305 362G [CN RR]	84,497.09	197,257.66
107375 / 701000	Surface Transportation Progr	CON	City of Collins - Lighting Improvement - installation of lighting along sections of US H	9,608.00	573,680.25
107375 / 799000	State Projects	CON	City of Collins - Lighting Improvement - installation of lighting along sections of US H	5,241.24	42,762.00
107559 / 310000	Safety	CON	2017 Upgrade Railroad Crossings - Old Hwy 49 near Sanford - CN RR - DOT# 305 3	173.30	173.30
107617 / 101000	State Projects	ENG	US 49 JCT US 84 NORTH TO JCT SR 149	106.72	26,675.68
107617 / 301000	Pavement Rehabilitation	CON	US 49 FROM JCT US 84 NORTH TO JCT SR 149	1,986,423.11	2,209,021.70
107731 / 101000	State Projects	ENG	US 49 From Seminary To 84 Bypass	84,507.94	100,495.62
107731 / 101100	Safety	ENG	US 49 From Seminary To 84 Bypass	59,911.46	59,911.46
107731 / 301000	Pavement Rehabilitation	CON	US 49 From Seminary To 84 Bypass	82,776.73	82,776.73
107731 / 301100	Safety	CON	US 49 From Seminary To 84 Bypass	182,917.57	182,917.57
107798 / 301000	Surface Transportation Progr	CON	US 84 from SR 588 to the Jones CL (EB Lane Only)	47,076.00	2,427,747.01
107936 / 301000	Pavement Rehabilitation	CON	US 84 Collins ByPass	1,266.65	2,663,212.23
108247 / 1000	State Projects	ENG	US 49 at MS 35	81,166.27	353,777.53
108247 / 101000	Safety	ENG	US 49 at MS 35	83,273.06	83,273.06
108572 / 301000	State Projects	CON	SR 589 From Lamar CL North to US 49 - 301804-301	1,708,398.14	1,708,398.14
108793 / 799000	State Projects	CON	City of Collins - Downtown Sidewalk Improvements on multiple streets in downtown (	3,235.62	3,235.62
108817 / 101000	Surface Transportation Progr	ENG	SR 37 over Oakahay Creek (4.3)	51,245.97	51,245.97
<b>County Total</b>				<b>6,772,732.60</b>	
*****					
Desoto					
100222 / 1000	Vision 21	ENG	I-55 FROM WELCOME CENTER SOUTH OF HERNANDO TO TN STATE LINE	-893.78	3,636,236.40
100222 / 101000	Vision 21	ENG	I-55 FROM WELCOME CENTER SOUTH OF HERNANDO TO TN STATE LINE	5,677.19	1,633,244.20
100222 / 103000	Vision 21	ENG	I-55 FROM CHURCH ROAD TO SR 302	273,504.33	1,481,223.70
100222 / 103100	National Highway System(NH	ENG	I-55 FROM CHURCH ROAD TO SR 302	345,484.95	345,484.95
100222 / 105000	State Projects	ENG	I-55 FROM RELOCATED SR 304 TO CHURCH ROAD	68,744.52	68,744.52
100222 / 108000	State Projects	ENG	I-55 and Commerce St Reconstruction	108,573.95	426,655.15

**MS DEPARTMENT OF TRANSPORTATION**  
**Construction Proj Expenditures by County**  
**For Fiscal Year: 2021**

Project #	Program	Project Type	Project Description	Fiscal Year Expenditures	Total Expenditures
*****	<b>Desoto</b>	*****			
100222 / 201000	Vision 21	ROW	I-55 FROM SR 302 TO TENN S.L.	44.31	7,689,470.05
100222 / 203000	Vision 21	ROW	I-55 FROM CHURCH ROAD TO SR 302	62,745.46	30,016,048.38
100222 / 203510	National Highway System(NI-	ROW	I-55 from Church Road to SR 302	15,809.81	15,809.81
100222 / 205000	Vision 21	ROW	I-55 FROM RELOCATED SR 304 TO CHURCH ROAD ADD 2 LANES[Truck Scales	1,516,391.49	2,951,604.16
100222 / 207510	State Projects	ROW	I-55 Relocated Frontage Road	442.17	6,933.94
104863 / 801000	Special Projects(Demo)	CON	HOLLY SPRINGS RD - RECONSTRUCTION OF 2.6 MILES ALONG HOLLY SPRIN	8,081,151.98	8,749,830.49
104863 / 802000	Special Projects(Demo)	CON	Holly Springs Road to construct 2.6 miles including five functionally obsolete anddeit	298,362.80	298,362.80
104863 / 899000	State Projects	CON	Holly Springs Road to construct 2.6 miles including five functionally obsolete anddeit	42,272.96	58,514.73
105313 / 812000	Surface Transportation Progr	ENG	Star Landing Road - from approximately Tulane Road to Getwell Road - Preliminary	4,807.68	1,399,245.21
106355 / 701000	Surface Transportation Progr	CON	City of Hernando - Linear Park Pedestrian Improvements from Commerce Street to t	682,170.54	682,359.44
106355 / 799000	State Projects	CON	City of Hernando bike/ped path	8,338.92	31,476.32
106405 / 701000	Surface Transportation Progr	CON	DeSoto County Board of Supervisors – Construction of Johnson Creek Greenway – (	38,931.93	1,275,960.00
106405 / 799000	State Projects	CON	Desoto County Board of Supervisors greenway trail along hwy 61, Johnson Creek, a	629.92	20,592.68
106720 / 302000	National Highway System(NI-	CON	Bridge Preservation - Desoto	1,222,077.72	2,256,564.55
106781 / 701000	Surface Transportation Progr	CON	City of Southaven – Southaven Bike Trail Central Park to Snowden Grove Park	883,509.34	883,509.34
106781 / 799000	State Projects	CON	City of Southaven - Southaven Bike Trail - Construction of bike trail beginning at the	6,986.75	23,743.03
106798 / 303000	Safety	CON	Upgrade Railroads-Star Landing near Lake Cormorant - CN RR - DOT# 300 534V	45,587.28	398,600.28
107019 / 302000	Bridge	CON	Bridge Preservation on SR 304 (Bridge Nos. 1.1A, 1.1B & 7.8A)	86,382.84	2,449,650.47
107114 / 201000	State Projects	ROW	SR 304 McIngvale Interchange	365.83	1,624,169.10
107114 / 301000	National Highway System(NI-	CON	SR 304 McIngvale Interchange	4,420,582.76	4,858,096.82
107201 / 701000	Surface Transportation Progr	CON	City of Olive Branch - Intersection Improvements at Bethel Road and Business Cent	64,933.95	991,934.61
107201 / 799000	State Projects	CON	City of Olive Branch - Signalization Bethel Road and Business Center Drive	587.69	16,795.65
107208 / 701000	Surface Transportation Progr	CON	City of Southaven - Stateline (Main Street) and Northwest Drive Pedestrian Project	117,250.84	117,250.84
107208 / 711000	Surface Transportation Progr	ENG	City of Southaven - P.E. Services for State lLine Road Pedestrian Project	-1,779.71	99,747.69
107208 / 799000	State Projects	CON	City of Southaven - MPO TAP - Stateline Road Pedestrian Project - construction of a	2,268.27	12,764.85
107216 / 701000	Surface Transportation Progr	CON	City of Hernando - McIngvale Resurfacing Project - Asphalt resurfacing for 1.5 miles	52,366.12	821,546.12
107218 / 701000	Surface Transportation Progr	CON	City of Hernando - Hernando Square Improvements Project	94,336.49	460,543.04
107218 / 799000	State Projects	CON	City of Hernando - Hernando Square Improvements Project	763.43	11,652.91
107264 / 701000	Surface Transportation Progr	CON	City of Olive Branch – Stateline Road Bridge Replacement	12,599.54	534,181.00
107264 / 711000	Surface Transportation Progr	ENG	P.E. services for Stateline Rd Bridge	-1,330.80	105,819.22
107264 / 799000	State Projects	CON	City of Olive Branch - Stateline Road Bridge	3,665.03	15,131.26
107273 / 711000	Urban	ENG	Southaven - P.E. for Getwell Road - widening from Star Landing to Church Road	153,927.86	406,781.99
107273 / 799000	State Projects	CON	Southaven - Getwell Road - widening from Star Landing Road to Church Road	37,288.14	47,261.70

MS DEPARTMENT OF TRANSPORTATION  
Construction Proj Expenditures by County  
For Fiscal Year: 2021

Project #	Program	Project Type	Project Description	Fiscal Year Expenditures	Total Expenditures
<b>Desoto</b>					
107341 / 711000	Urban	ENG	P.E. services for Commerce St. Extension	45,459.43	330,150.54
107510 / 701000	Surface Transportation Progr	CON	City of Southaven - Snowden Grove Park Pedestrian Pathway	176,587.86	559,437.64
107510 / 799000	State Projects	ENG	City of Southaven - Snowden Pedestrian Path and Bicycle - Installing pedestrian anc	1,561.73	7,361.97
107536 / 711000	Surface Transportation Progr	ENG	P.E. services for - Nail Road Extension - Extend Nail Road from Elmore Road to Lan	15,015.27	225,669.95
107537 / 701000	Surface Transportation Progr	CON	City of Hernando - Realignment of McIngvale Road between Byhalia Road and Gree	3,853,650.44	4,993,815.27
107537 / 799000	State Projects	CON	City of Hernando - McIngvale Road - Widen from 2 to 5 lanes with the realignment o	8,083.25	40,331.01
107707 / 701000	Surface Transportation Progr	CON	City of Horn Lake - Horn Lake Road Mill and Overlay	1,242,034.07	1,491,253.51
107707 / 711000	Surface Transportation Progr	ENG	For Preliminary Engineering on the project for Horn Lake Road Mill and Overlay\$100	1,076.83	66,454.50
107707 / 799000	State Projects	ENG	City of Horn Lake - Horn Lake Road Mill and Overlay from Nail Road to Desoto Roac	5,892.72	10,487.10
107800 / 711000	Surface Transportation Progr	ENG	DeSoto County BOS - Lewisburg School and Craft Road Sidewalk Improvements - F	13,715.10	13,715.10
107800 / 799000	State Projects	CON	DeSoto County BOS - Lewisburg School and Craft Road Sidewalk Improvements	3,891.27	7,028.54
107903 / 301000	Bridge	CON	I-22 Bridge Preservation FFY 2019 (bridges #s 6.8A, 6.8B, 9.5B and 10.4)	3,374,678.32	3,425,687.36
108288 / 101000	State Projects	ENG	SR 302, 302 ramp, 305 and 305 ramp (18.1A, 18.1B 18.1 & 23.8 bridge and ramp)	18,842.40	37,132.29
108444 / 711000	State Projects	ENG	DeSoto County BOS - Preliminary Engineering - Signal Improvements at Pleasant H	1,145.79	1,145.79
108444 / 799000	State Projects	ENG	DeSoto County BOS - Signal Improvements at Pleasant Hill Road and Getwell Road	639.16	815.12
108449 / 711000	Surface Transportation Progr	ENG	City of Olive Branch - Preliminary Engineering - Intersection Improvements at Statel	67,475.61	67,475.61
108449 / 799000	State Projects	ENG	City of Olive Branch - Preliminary Engineering - Intersection Improvements at Statel	2,547.59	2,723.55
108450 / 711000	Surface Transportation Progr	ENG	City of Olive Branch - Intersection Improvements at Staseline and Davidson Roads w	44,644.87	44,644.87
108521 / 301000	State Projects	CON	City of Olive Branch - Preliminary Engineering - High Mast Lighting Projects at Bethe	1,268,059.75	1,268,059.75
108583 / 301000	Pavement Rehabilitation	CON	SR 305 - Tate CL To Lewisburg 307079-302	3,376.30	3,376.30
108602 / 799000	State Projects	CON	I-69 Desoto Co From End Concrete To TN State Line	539.89	539.89
108638 / 101000	State Projects	ENG	City of Hernando - McIngvale Road Sidewalk Project	1,147.29	1,147.29
108641 / 101000	Safety	ENG	MS 301 at Star Landing - Roundabout	213.56	213.56
108775 / 799000	State Projects	CON	MS 302 at Braybourne Main - Signal Installation with Access Management	3,528.16	3,528.16
<b>County Total</b>				<b>28,909,367.16</b>	
<b>Forrest</b>					
102334 / 201000	Vision 21	ROW	I-59 INTERCHANGE AT SR 42	285.36	12,674,856.88
102334 / 201500	Vision 21	ROW	I 59 INTERCHANGE AT SR 42	796.60	1,067,866.39
102334 / 301000	Vision 21	CON	I-59 interchange @ SR 42	10,776,609.75	22,380,597.91
105214 / 801000	Surface Transportation Progr	CON	City of Hattiesburg - Conversion of Abandoned Railroad into a Pedestrian Facility (B	103,543.38	1,172,297.32
105845 / 801000	Special Projects(Demo)	CON	City of Hattiesburg - 4th Street from Hutchinson Avenue to North Street. Project incl	68,513.61	1,035,838.96
106505 / 799000	State Projects	CON	City of Hattiesburg - Martin Luther King Avenue Improvements	345.68	4,948.20

MS DEPARTMENT OF TRANSPORTATION  
Construction Proj Expenditures by County  
For Fiscal Year: 2021

Project #	Program	Project Type	Project Description	Fiscal Year Expenditures	Total Expenditures
*****	Forrest	*****			
106672 / 301000	State Projects	CON	US 49 from US 98 to Camp Shelby - Safety Upgrades	779.87	11,311,585.69
106777 / 301000	Safety	CON	US 49 @ MS 42 (West)	-860,561.94	2,500,000.00
106777 / 301100	Safety	CON	US 49 @ MS 42 (West)	983,270.21	983,270.21
106994 / 301000	Safety	CON	US 49 from Peps Point Rd to US 98	2,343.59	7,258,850.30
107039 / 701000	Urban	CON	Forrest County Board of Supervisors - J. Ed Turner Road Pedestrian Improvements	221,402.49	236,577.11
107039 / 799000	State Projects	CON	Forrest County BOS - J. Turner Drive / Jackson Road construct a bike trail from Long	3,313.78	17,424.32
107115 / 799000	State Projects	CON	Pearl & Leaf Rivers Rails to Trails Recreational District - Update intersection safety/v	1,902.43	10,407.17
107117 / 701000	Surface Transportation Progr	CON	Camp Shelby Joint Forces Training Center - Mississippi Central Pathway - construct	54,817.31	324,432.16
107140 / 799000	State Projects	CON	Pearl River Community College - Pedestrian Commons - construction of pedestrian	3,474.89	11,794.89
107227 / 308000	Safety	CON	Upgrade Railroad Crossings - Peps Point near Hattiesburg DOT# 305 326L [CN RR	69,747.07	175,408.65
107227 / 315000	Safety	CON	Upgrade Railroad Crossings - Dixie Pine near Hattiesburg DOT # 305 284C [CN RR	66,213.56	100,716.20
107464 / 101000	Safety	ENG	US 49 from the Stone County Line to South Gate Road	1,549.69	2,404,802.71
107464 / 201000	State Projects	ROW	US 49 from the Stone County Line to South Gate Road	32.13	73,110.89
107464 / 201500	Safety	ROW	US 49 from the Stone County Line to South Gate Road	57,959.46	136,394.77
107464 / 301000	Safety	CON	US 49 from the Stone County Line to South Gate Road	8,265,313.82	10,147,964.61
107579 / 101000	State Projects	ENG	I-59 From Lamar CL to Jones CL	71,165.34	444,947.17
107710 / 799000	State Projects	CON	Forrest County BOS - Pedestrian Bridge - add pedestrian crossing over US 49 at Co	1,481.39	7,941.76
107784 / 701000	Surface Transportation Progr	CON	Forrest County BOS - HWY 49 Landscaping Improvements of the Highway 49 Corri	109,298.49	337,772.81
107784 / 799000	State Projects	CON	Forrest County BOS - HWY 49 Landscaping Improvements of the Highway 49 Corri	418.24	6,776.74
107825 / 101000	State Projects	ENG	I-59 From US 98 E Bypass to Forrest/Lamar CL	804.33	24,559.51
107825 / 301000	Pavement Rehabilitation	CON	I-59 From US 98 E Bypass to Forrest/Lamar CL	1,671,075.34	1,671,075.34
108024 / 701000	Surface Transportation Progr	CON	University of Southern Mississippi - Montague Boulevard Pathway Improvements fro	419.03	419.03
108024 / 799000	State Projects	CON	University of Southern Mississippi - Montague Boulevard Pathway Improvements fro	1,956.97	6,172.93
108025 / 799000	State Projects	CON	USM - Hardy Street Improvements from 38th Avenue to 27th Avenue	916.26	7,597.69
108080 / 701000	Surface Transportation Progr	CON	City of Hattiesburg - 38th Avenue Beautification and Hardy Street Sidewalks - Improv	1,098,180.99	1,098,505.59
108081 / 799000	State Projects	CON	City of Hattiesburg - Hardy Street Roundabout at the intersection of Green and Hard	6,708.20	17,085.73
108134 / 799000	State Projects	CON	City of Hattiesburg - Country Club Drive Improvements from Highway 49 to J.C. Killir	5,397.46	6,663.13
108201 / 301000	Emergency Relief	CON	US49/98 Interchange, NW quadrant slope	11,032.27	11,032.27
108639 / 899000	State Projects	CON	City of Hattiesburg - Federal Build Project - Hall Avenue Build Grant from Pine Street	8,493.18	8,493.18
108805 / 799000	State Projects	CON	University of Southern Mississippi - Forrest Avenue Pedestrian Plaza	1,371.76	1,371.76
108826 / 799000	State Projects	CON	City of Petal - Main Street Sidewalk Improvements	196.18	196.18



Project #	Program	Project Type	Project Description	Fiscal Year Expenditures	Total Expenditures
<b>Forrest</b>					
108833 / 799000	State Projects	*****	City of Hattiesburg - Gordon Creek Commons Pathway from Pine Stree to McLeod	295.84	295.84
<b>County Total</b>					
				<b>22,810,864.01</b>	
<b>Franklin</b>					
100888 / 101000	State Projects	ENG	US 98 BUDE & LINCOLN CL HOMOCHITTO RIVER	156,712.79	649,129.61
100888 / 201000	Bridge	ROW	US 98 BUDE & LINCOLN CL HOMOCHITTO RIVER	551.00	551.00
107253 / 307400	Safety	CON	US 84 east bound lane just west of Highway 556 overpass	320,074.83	320,074.83
107542 / 101000	State Projects	ENG	US 84 between Roxie & Meadville [EB Lane]	147,509.73	303,756.57
107732 / 301000	Pavement Rehabilitation	CON	US 84 FROM HOMOCHITTO RIVER BRIDGE (QUENTIN) EAST 7.6 MILES TO RR	7,808.60	4,542,813.11
107935 / 301000	Pavement Rehabilitation	CON	US 84 From the railroad bridge (Lucien) east to Lincoln county line	609,853.03	776,562.25
107937 / 101000	State Projects	ENG	US 84 From Adams CL East to Chambers Road	8,533.69	13,144.27
<b>County Total</b>				<b>1,251,043.67</b>	
<b>George</b>					
103421 / 213000	State Projects	ROW	STATEWIDE WETLANDS BANK - Fig Farms Mitigation	5,297.52	5,297.52
107385 / 301000	Safety	CON	Upgrade Railroad Crossings - Agricola near Lucedale DOT#304 268P [CN RR]	139,033.54	144,330.65
107385 / 304000	Safety	CON	Upgrade Railroad Crossings - Depot near Lucedale DOT# 304 273L [CN RR]	161,884.27	161,884.27
107385 / 305000	Safety	CON	Upgrade Railroad Crossings - Bexley near Lucedale DOT# 304 278V [CN RR]	148,755.80	148,755.80
107385 / 310000	Safety	CON	Upgrade Railroad Crossings - Howard near Lucedale DOT# 304 279C [CN RR]	132,315.45	132,439.91
107559 / 306000	Safety	CON	2017 Upgrade Railroad Crossings - Shipmen near Lucedale - CN RR - DOT# 304 27	121,720.80	121,720.80
107653 / 301000	Pavement Rehabilitation	CON	US 98 From 0.58 Mi East of Old 63 to AL State Line	4,601,096.97	4,603,217.19
107944 / 101000	State Projects	ENG	SR 26 From Stone CL to the East Pascagoula River Bridge Abutment	60,241.91	60,241.91
108363 / 101000	Safety	ENG	Upgrade RR - SR 612 in Agricola (MSE) DOT # 854 960J	77.98	77.98
108363 / 301000	Safety	CON	Upgrade RR - SR 612 in Agricola (MSE) DOT # 854 960J	173,022.08	173,022.08
108415 / 101000	Safety	ENG	Upgrade RR - Harrell in Lucedale (DOT#854 962X) (MS Export)	77.98	77.98
108415 / 301000	Safety	CON	Upgrade RR - Harrell in Lucedale (DOT#854 962X) (MS Export)	162,918.35	162,918.35
<b>County Total</b>				<b>5,706,442.65</b>	
<b>Greene</b>					
103421 / 214000	State Projects	ROW	STATEWIDE WETLANDS BANK - Dead Dog Bog	1,979.62	2,977.72
104484 / 302000	Vision 21	CON	SR 42 [Bridge #s 88.1, 90.0 & 90.1]	45,000.00	9,092,688.82
106793 / 101000	State Projects	ENG	SR 42 Chickasawhay River [Bridge #107.9]	1,886.44	497,089.71

MS DEPARTMENT OF TRANSPORTATION  
Construction Proj Expenditures by County  
For Fiscal Year: 2021

Requester: MATWOOD  
Report ID: DR000151

Page 13 of 58  
10/05/2021 04:31:40 pm

Project #	Program	Project Type	Project Description	Fiscal Year Expenditures	Total Expenditures
<b>Greene</b>					
106793 / 301000	Emergency Relief	CON	SR 42 Chickasawhay River [Bridge #107.9]	10,108.37	11,120,260.31
106793 / 302000	Emergency Relief	CON	SR 42 Chickasawhay River [Bridge #107.9]	1,224,989.72	2,426,301.39
107385 / 306000	Safety	CON	Upgrade Railroad Crossings - SR 57 near McLain DOT# 304 294E [CN RR]	173.30	173.30
107879 / 301000	Bridge	CON	US 98 over Chickasawhay River BR	17,975.54	225,333.97
107939 / 101000	State Projects	ENG	SR 57 from US 98 north 10 miles	111.17	111.17
107939 / 301000	Pavement Rehabilitation	CON	SR 57 from US 98 north 10 miles	-60,362.20	2,226,939.04
108527 / 301000	State Projects	CON	SR 198 From US 65 thru McLain 307116-301	848,169.52	848,169.52
<b>County Total</b>				<b>2,090,031.48</b>	
<b>Grenada</b>					
102250 / 201000	Urban	ROW	US 51 FROM END OF 5 LANE NORTH TO YALOBUSHA RIVERINCLUDES BRIDG	92,669.10	10,166,652.67
102250 / 201100	Surface Transportation Progr	ROW	US 51 FROM END OF 5 LANE NORTH TO YALOBUSHA RIVERINCLUDES BRIDG	538.59	538.59
105807 / 201000	Vision 21	ROW	US 51 Bridge Replacement Bridge # 205.4	300.30	319,419.98
105807 / 301000	Vision 21	CON	US 51 [Bridge # 205.4]	2,318,787.80	3,171,098.59
106899 / 701000	Surface Transportation Progr	CON	Holmes Community College - Grenada Campus - construct a one-half mile concrete	-9,975.56	143,305.06
106968 / 102000	State Projects	ENG	SR 8 over Butputter Creek [Bridge #89.8] and roadway box culvert at sta. 609+75"	45,845.28	448,328.34
106968 / 202000	State Projects	ROW	SR 8 over Butputter Creek [Bridge #89.8] and roadway box culvert at sta. 609+75"	1,476.09	30,060.27
106968 / 202500	Surface Transportation Progr	ROW	SR 8 over Butputter Creek [Bridge #89.8] and roadway box culvert at sta. 609+75"	59,674.89	59,674.89
106969 / 102000	State Projects	ENG	SR 7 over Riverdale Creek/Grenada RR [Bridge # 76.3]	88,248.31	610,953.08
106969 / 102100	Surface Transportation Progr	ENG	SR 7 over Riverdale Creek/Grenada RR [Bridge # 76.3]	108,894.40	108,894.40
106969 / 202000	State Projects	ROW	SR 7 over Riverdale Creek/Grenada RR [Bridge # 76.3]	70,347.22	162,747.22
106969 / 202500	Surface Transportation Progr	ROW	SR 7 over Riverdale Creek/Grenada RR [Bridge # 76.3]	141,402.42	141,402.42
107070 / 301000	Pavement Rehabilitation	CON	I-55 from 0.5 miles S of SR 8 to Yalobusha CL	223,925.72	15,482,873.21
108519 / 711000	Emergency Relief	ENG	Graysport Crossing Road 5 miles North of MS 8	40,554.53	40,554.53
108519 / 799000	State Projects	ENG	Graysport Crossing Road 5 miles North of MS 8	5,315.15	5,315.15
<b>County Total</b>				<b>3,188,004.24</b>	
<b>Hancock</b>					
105348 / 302100	State Projects	CON	Upgrade to standard flashing lights with gates with CWT; currently protected with car	1,388.13	1,388.13
105494 / 101000	Other	ENG	Port Bienville Feasibility and Env Study Funds transferred from FHWA to FRA; Dem	1,927.30	2,785,116.72
106464 / 313000	Safety	CON	RR Upgrade: Flashers and Gates DOT # 340 080H Sycamore Route in Bay St. Loui	1,253.15	127,641.75
106663 / 101000	Surface Transportation Progr	ENG	US 90 Pearl River 16247 LA/MS	5,678.18	183,563.72

MS DEPARTMENT OF TRANSPORTATION  
Construction Proj Expenditures by County  
For Fiscal Year: 2021

Project #	Program	Project Type	Project Description	Fiscal Year Expenditures	Total Expenditures
<b>Hancock</b>					
106939 / 401000	Surface Transportation Progr	CON	Bay St. Louis - Sidewalks to be installed along Carroll Avenue to Pine Street in the vi	14,778.98	137,360.09
106939 / 799000	State Projects		Bay St. Louis - Infrastructure improvements in the vicinity of North Bay Elementary St	208.61	11,636.61
106947 / 101000	State Projects	ENG	I-10 from Diamondhead to Harrison CL	194,333.71	769,872.35
106947 / 101100	National Highway System(NH-	ENG	I-10 from Diamondhead to Harrison CL	84,555.03	84,555.03
107127 / 301000	Safety	CON	US 90 Traffic Signal Upgrades	3,509.05	6,238,181.65
107183 / 701000	Surface Transportation Progr	CON	City of Waveland - Waveland Ave Sidewalk	389,699.67	1,258,024.62
107183 / 799000	State Projects		City of Waveland - Waveland Ave Sidewalk	1,954.70	19,048.86
107509 / 101000	National Highway System(NH-	ENG	I-10/Diamondhead Interchange Reconstruction	34,501.81	504,099.79
107509 / 201000	National Highway System(NH-	ROW	I-10/Diamondhead Interchange Reconstruction	95,533.05	95,533.05
107516 / 701000	Surface Transportation Progr	CON	City of Waveland - Pedestrian Improvement project along Nicholson Avenue	605,830.39	605,830.39
107516 / 799000	State Projects		City of Waveland - Pedestrian Improvement project along Nicholson Avenue	8,254.29	16,019.05
107584 / 701000	Surface Transportation Progr	CON	City of Diamondhead - MPO TAP- East Aloha Drive Shared Path - Install widened sh	71,717.08	157,753.15
107584 / 799000	State Projects		City of Diamondhead - MPO TAP- East Aloha Drive Shared Path - Install widened sh	469.20	5,379.36
107928 / 711000	Surface Transportation Progr	ENG	City of Diamondhead - Traffic Study for Commercial Area Connectivity	61,450.75	61,450.75
107961 / 799000	State Projects		City of Bay St. Louis - Beyer Drive Sidewalk Improvements	1,331.51	3,418.18
108026 / 799000	State Projects		Hancock County Board of Supervisors - Washington Street ADA Improvements at th	255.62	1,968.52
108152 / 301000	Surface Transportation Progr	CON	SR 43/603 @ Texas Flat Road Traffic Signal	23,115.23	209,270.97
108323 / 101000	Safety	ENG	Upgrade RR - Citizen in Bay St. Louis (CSX) DOT# 340 082W	70.90	70.90
108334 / 101000	Safety	ENG	Upgrade RR - S Second in Bay St. Louis (CSX) DOT# 340 076T	13,199.86	13,199.86
108554 / 301000	State Projects	CON	SR 603 and SR 53 Ultrathin Overlay 5.93 Miles and 7.28 miles - 306995-301	1,586,152.19	1,586,152.19
108557 / 301000	State Projects	CON	SR 43 From End Of 4 lane JCT of SR 603 - 306991-301	1,270,769.42	1,270,769.42
108756 / 101000	Emergency Relief	ENG	US 90 from Waveland Avenue to Beach Blvd	136.30	136.30
108785 / 799000	State Projects		Hancock County BOS - Lakeshore Road Resurfacing from Lower Bay Road to Beac	300.94	300.94
<b>County Total</b>				<b>4,472,375.05</b>	
<b>Harrison</b>					
101212 / 1000	Gaming	ENG	CONNECTOR BT US 90 AT PORT AND I-10 AT CANAL ROAD	1,022.37	858,868.63
101212 / 101000	Gaming	ENG	SR 601 BETWEEN US 90 AT THE PORT OF GULFPORT AND I-10 AT CANAL ROF	531,835.65	5,019,850.25
101212 / 101100	Surface Transportation Progr	ENG	SR 601 from 28th Street to the I-10 Interchange	544,984.40	548,380.02
101212 / 102100	Surface Transportation Progr	ENG	SR 601/I-10 Interim Interchange (Ultimate will be completed when 601 is extended to	71,601.68	71,601.68
101212 / 202000	Vision 21	ROW	SR 601 FROM 600 FEET SOUTH OF THE SEABOARD RR TO 2000 FEET NORTH	8,960.09	73,395,647.05
101212 / 203000	Vision 21	ROW	SR 601 FROM THE PORT OF GULFPORT [SOUTH OF US 90] TO 33RD STREET	131.46	39,985,259.03
101212 / 204000	Vision 21	ROW	SR 601 / Canal Road Wetland Mitigation	126.21	16,616,167.03

**MS DEPARTMENT OF TRANSPORTATION**  
**Construction Proj Expenditures by County**  
**For Fiscal Year: 2021**

Project #	Program	Project Type	Project Description	Fiscal Year Expenditures	Total Expenditures
*****	Harrison	*****			
102111 / 201000	National Highway System(NI-	ROW	US 49 FROM ONEAL ROAD TO NORTH OF SCHOOL ROAD	71,336.47	23,700,259.54
102111 / 303000	Vision 21	CON	US 49 replace bridges over Flat Branch [Bridge # 8.0 A&B]	2,237,346.19	2,741,001.80
104384 / 799000	State Projects		POPPS FERRY RD IN BILOXI	15,195.73	23,266.10
104384 / 812000	Special Projects(Demo)	ENG	City of Biloxi - P.E. for Popp's Ferry Road in Biloxi	93,536.90	2,054,532.61
104845 / 306000	Safety	CON	GULF COAST RR CROSSING IMPROVEMENTS-KELLY ST IN BILOXI	30,165.14	372,610.37
104866 / 799000	State Projects		Dedeaux Rd. From Three Rivers Rd. to SR 605. Gulfport MS	3,440.25	70,032.44
104866 / 801000	Special Projects(Demo)	CON	Dedeaux Rd. From Three Rivers Rd. to SR 605. Gulfport MS	74.76	4,150,074.39
105281 / 201000	Vision 21	ROW	I-10 AT I-110 INTERCHANGE W/CONNECTORS	1,672.00	41,574,504.29
105281 / 203000	Vision 21	ROW	SR 67 AT THE SANGANI BOULEVARD	1,122.00	14,935,252.15
105418 / 701000	Urban	CON	City of Gulfport - Reconstruction and Widening of 28th Street. 34th Avenue to 22nd.	348,066.67	4,116,612.78
105418 / 702000	Urban	CON	City of Gulfport - 28 th St. RailRoad Crossing Signal Project DOT No. 305-167G	-0.19	253,605.53
105930 / 701000	Special Projects(Demo)	CON	CITY OF BILOXI - POPPS FERRY BRIDGE - REPLACE SUBMARINE CABLE BET	121,364.52	1,178,000.00
105930 / 799000	State Projects		City of Biloxi - Cable Replacement	85.59	2,383.22
106216 / 702000	Urban	CON	City of Gulfport - Seaway Road DOT# 305 185E	94,168.58	238,860.35
106253 / 799000	State Projects		City of Biloxi - Popp's Ferry Rd Extension from Pass Road to Hwy 90	48,733.72	162,074.24
106253 / 811000	Special Projects(Demo)	ENG	City of Biloxi - Popp's Ferry Rd Extension from Pass Road to Hwy 90	7,356.34	804,130.34
106253 / 820000	Special Projects(Demo)	ROW	City of Biloxi - Popp's Ferry Rd Extension from Pass Road to Hwy 90	1,292,271.29	2,679,192.50
106464 / 308000	Safety	CON	RR Upgrade: Flashers and Gates DOT # 340 198X Querens Route in Biloxi CSX R	33,372.28	260,346.62
106636 / 101000	State Projects	ENG	MS 15 @ Lamey Bridge Road	10,517.35	289,099.51
106636 / 201000	State Projects	ROW	MS 15 @ Lamey Bridge Road	3,264.60	366,571.95
106742 / 799100	State Projects		Gulf Regional Planning Commission- MPO Safety Project Various Routes in Harrisor	89.15	1,030.02
106903 / 702000	Urban	CON	City of Gulfport - Courthouse Road from Pass Road to US 90 - Railroad	36,700.60	36,700.60
106903 / 799000	State Projects		City of Gulfport - Courthouse Road from Pass Road to US 90	3,401.20	49,288.95
106947 / 102000	State Projects	ENG	I-10 from Hancock CL to Wolf River	11,407.92	699,922.99
106947 / 102100	National Highway System(NI-	ENG	I-10 from Hancock CL to Wolf River	77,217.35	77,217.35
107133 / 701000	Surface Transportation Progr	CON	University of Southern Mississippi - Gulf Park - Bear Bayou Scenic Overlook - design	54,842.58	496,788.45
107221 / 711100	Surface Transportation Progr	ENG	City of Gulfport - Landon Rd. Improvements from Hwy. 49 to 34th St. Railroad)	6,327.45	6,327.45
107221 / 799000	State Projects		City of Gulfport - Landon Rd. Improvements from Hwy. 49 to 34th St.	1,685.63	25,796.28
107222 / 799000	State Projects		City of Gulfport - 4-Lane Airport Rd. and Install Roundabout at Washington Ave.	92.68	5,681.68
107321 / 103000	Bridge	ENG	I-110 Inspection of Bascule Bridge 2020-2021	205,626.85	205,626.85
107343 / 799000	State Projects		Pass Christian - North Street - from Pass Christian High School to Pass Estates - 5 1	719.70	6,718.48
107505 / 101000	Bridge	ENG	SR 605 over Industrial Waterway Bridge Rehabilitation [Bridge # 3.5]	122,685.30	1,113,810.55
107505 / 301000	Bridge	CON	SR 605 over Industrial Waterway Bridge Rehabilitation [Bridge # 3.5]	1,237,132.62	1,237,132.62

MS DEPARTMENT OF TRANSPORTATION  
Construction Proj Expenditures by County  
For Fiscal Year: 2021

Requester: MATWOOD  
Report ID: DR000151

Page 16 of 58  
10/05/2021 04:31:40 pm

Project #	Program	Project Type	Project Description	Fiscal Year Expenditures	Total Expenditures
*****	Harrison	*****			
107512 / 701000	Urban	CON	City of Gulfport - Seaway Road Pedestrian Pathway	250,272.96	931,568.96
107512 / 799000	State Projects		City of Gulfport - Seaway Road Pathway - Install 17,000 linear feet of 10 foot wide pe	4,925.12	17,498.18
107529 / 799000	State Projects		City of D'Iberville - Poppas Ferry Road Improvements - Construct a new segment to a	153.39	8,333.35
107538 / 701000	Surface Transportation Progr	CON	City of D'Iberville - Boney Avenue Intersection Traffic Signal Installation	64,125.61	165,623.03
107538 / 799000	State Projects		City of D'Iberville - Boney Avenue Intersection Traffic Signal Installation	268.50	10,084.68
107556 / 701000	Surface Transportation Progr	CON	Gulfport - 20th Avenue Improvements	279,747.09	457,192.76
107556 / 799000	State Projects		Gulfport - 20th Avenue Improvements at the Aquarium from 15th Street to U.S. Hwy	3,712.62	16,433.55
107661 / 711000	Surface Transportation Progr	ENG	Gulf Regional Planning Commission - Design for Signal Priority Safety Project with n	3,748.67	29,198.92
107696 / 711000	Surface Transportation Progr	ENG	Feasibility Study and Engineering Assessment - public safety improvements at the g	-1,588.01	144,165.68
107748 / 301000	Pavement Rehabilitation	CON	US 90 from Russell Ave to Debuys Rd	778.80	7,134,343.67
107796 / 303000	Safety	CON	2018 Upgrade Railroad Crossings - 17th Street near Gulfport- KCS RR - DOT# 305	191,024.46	191,024.46
107796 / 304000	Safety	CON	2018 Upgrade Railroad Crossings - Pass near Gulfport- KCS RR - DOT# 305 164L	20,154.22	20,154.22
107796 / 306000	Safety	CON	2018 Upgrade Railroad Crossings - 19th Street near Gulfport- KCS RR - DOT# 305	204,058.59	204,058.59
107808 / 301000	Bridge	CON	US 49 at Big Biloxi River [Bridge # 13.8B]	250.00	293,009.09
107863 / 101000	State Projects	ENG	US 49 over the Biloxi River(13.8A)	88,477.17	218,000.01
107863 / 201000	National Highway System(NI-	ROW	US 49 over the Biloxi River(13.8A)	28,015.05	32,023.57
107863 / 301000	National Highway System(NI-	CON	US 49 over the Biloxi River(13.8A)	7,445.58	7,445.58
107876 / 301000	National Highway System(NI-	CON	I-10 @ County Farm Road Interchange Improvements	2,490.00	1,826,958.11
107904 / 799000	State Projects		Harrison County BOS - Landon Road Widening Project - from 34th Avenue to city lir	4,898.01	6,700.77
107917 / 799000	State Projects		City of Long Beach - Intersection Improvements at Klondyke Road and Commission	4,233.60	10,712.61
107918 / 799000	State Projects		City of Long Beach - Pineville Road Sidewalk Improvements Phase II	306.40	807.49
107931 / 711100	Surface Transportation Progr	ENG	City of Biloxi - Main Street Railroad Crossing Improvement (RR) DOT # 340 185W (C	4,678.95	4,678.95
107931 / 799000	State Projects		City of Biloxi - Main Street Railroad Crossing Improvement	3,428.92	6,174.23
107932 / 799000	State Projects		City of Biloxi - Cedar Lake Bridge Improvements	749.56	1,110.36
107933 / 799000	State Projects		City of Biloxi - Woolmarket Road Sidewalk Improvements	1,395.06	2,070.14
107975 / 711000	Surface Transportation Progr	ENG	City of Gulfport - US Hwy 49 Pedestrian Safety Study - from Creosote Road to Turke	71,896.30	92,078.90
108003 / 711000	Surface Transportation Progr	ENG	City of D'Iberville - Sidewalk and Pedestrian Study in Old Town D'Iberville	48,871.82	74,781.23
108021 / 701000	Surface Transportation Progr	CON	USM - Gulf Park Pathway - construction of pathway on Gulf Park Drive from Bear Pc	153,975.20	153,975.20
108021 / 799000	State Projects		USM - Gulf Park Pathway - construction of pathway on Gulf Park Drive from Bear Pc	4,246.97	9,515.38
108042 / 711000	Surface Transportation Progr	ENG	Harrison County Board of Supervisors - Active Living Study throughout the entire are	22,114.46	22,114.46
108082 / 799000	State Projects		Mississippi Gulf Coast Community College - Jeff Davis Campus Pedestrian Connect	1,185.73	4,318.89
108166 / 101000	State Projects	ENG	I-10 over TCHOUTACABOUFFA RIVER (45.0 A&B)	99,898.06	140,077.92
108166 / 301000	National Highway System(NI-	CON	I-10 over TCHOUTACABOUFFA RIVER (45.0 A&B)	1,337.83	1,337.83

MS DEPARTMENT OF TRANSPORTATION  
Construction Proj Expenditures by County  
For Fiscal Year: 2021

Requester: MATWOOD  
Report ID: DR000151

Page 17 of 58  
10/05/2021 04:31:40 pm

Project #	Program	Project Type	Project Description	Fiscal Year Expenditures	Total Expenditures
*****	Harrison	*****			
108272 / 102000	State Projects	ENG	MS 67 From US 49 South 9.163 Miles	84.68	84.68
108315 / 101000	Safety	ENG	Upgrade RR - Rodenburg Ave in Biloxi (CSX) DOT# 340 205F	19,371.61	19,371.61
108317 / 101000	Safety	ENG	Upgrade RR - Gill in Biloxi (CSX) DOT# 340 200W	13,252.32	13,252.32
108319 / 101000	Safety	ENG	Upgrade RR - Island View in Long Beach (CSX) DOT# 340 266W	70.90	70.90
108320 / 101000	Safety	ENG	Upgrade RR - N Lang at Long Beach (CSX) DOT# 340 267D	70.90	70.90
108324 / 101000	Safety	ENG	Upgrade RR - Clark in Pass Christian (CSX) DOT# 340 280S	70.90	70.90
108325 / 101000	Safety	ENG	Upgrade RR - Seal in Biloxi (CSX) DOT# 340 195C	10,186.93	10,186.93
108326 / 101000	Safety	ENG	Upgrade RR - Magnolia in Biloxi (CSX) DOT# 340 189Y	14,987.94	14,987.94
108328 / 101000	Safety	ENG	Upgrade RR - Lang in Pass Christian (CSX) DOT# 340 272A	70.90	70.90
108329 / 101000	Safety	ENG	Upgrade RR - Courtenay in Pass Christian (CSX) DOT# 340 273G	70.90	70.90
108331 / 101000	Safety	ENG	Upgrade RR - Trautman in Long Beach (CSX) DOT# 340 265P	70.90	70.90
108332 / 101000	Safety	ENG	Upgrade RR - Seal in Pass Christian (CSX) DOT# 340 275V	70.90	70.90
108333 / 101000	Safety	ENG	Upgrade RR - Keller in Biloxi (CSX) DOT# 340 181U	70.90	70.90
108392 / 101000	State Projects	ENG	SR 15 over Cypress Branch (#15.7)	103,858.85	103,858.85
108393 / 101000	State Projects	ENG	SR 53 over Wolf River Relief (#16.4 & 16.6)	89,118.84	89,118.84
108419 / 811000	Special Projects(Demo)	ENG	Interconnecting Gulfport	903,746.37	904,060.77
108419 / 899000	State Projects	ENG	Interconnecting Gulfport	19,527.36	22,209.17
108420 / 799000	State Projects	ENG	City of Gulfport - School Zone Traffic Safety Project	3,796.54	3,796.54
108427 / 101000	Safety	ENG	Long Beach Railroad Crossing Grade Improvements -grade and geometric improvem	352,270.73	352,528.39
108453 / 711000	Surface Transportation Progr	ENG	City of Long Beach - 5 Points Intersection Study	33,159.66	33,159.66
108488 / 101000	Safety	ENG	Interstate 110 southbound at US 90 WB - HFST, Curve Signing Improvements, Stripi	73,621.82	73,621.82
108535 / 301000	State Projects	CON	US 49 From US 90 to 28th Street - 307117-301	1,170,853.13	1,170,853.13
108634 / 101000	Safety	ENG	MS 67 from US 49 to Lickskilllet - : "Superstreets" corridor. RCUTs at crossovers and	62,709.92	62,709.92
108636 / 799000	State Projects	ENG	City of Long Beach - Pineville Road Sidewalk Project - Phase III	530.29	530.29
108637 / 799000	State Projects	ENG	City of Long Beach - Intersection Improvements on 28th Street and Klondyke Road.	351.81	351.81
108804 / 799000	State Projects	ENG	University of Southern Mississippi - Gulf Park - Friendship Oak Sidewalk and Landsc	250.82	250.82
108824 / 101000	State Projects	ENG	Shriners Blvd @ I-10 (Double Roundabout)	4,033.44	4,033.44
108838 / 101000	State Projects	ENG	I-110 @ Rodriguez Street - Study	983.80	983.80
<b>County Total</b>				<b>11,778,221.83</b>	
*****	Hinds	*****			
101610 / 1000	Surface Transportation Progr	ROW	I-20 AT CLINTON-RAYMOND RD	693.03	151,444.28
102469 / 201000	State Projects	ROW	SR 18 BT COPIAH CL AND SR 27 (25.1)	15,528.95	408,933.80

MS DEPARTMENT OF TRANSPORTATION  
Construction Proj Expenditures by County  
For Fiscal Year: 2021

Project #	Program	Project Type	Project Description	Fiscal Year Expenditures	Total Expenditures
*****	Hinds	*****			
102469 / 301000	State Projects	CON	SR 18 between Copiah CL & SR 27 [Bridge #25.1]	116,081.53	6,251,583.85
102734 / 2000	Vision 21	ENG	SR 27 FROM COPIAH COUNTY LINE TO WARREN COUNTY LINE (PE LOCATIO	236.60	123,196.40
103924 / 304000	Special Projects(Demo)	CON	TRAFFIC CALMING IN JACKSON	176,233.81	593,093.73
103924 / 305000	Special Projects(Demo)	CON	Ridgewood Rd from Sheffield Dr to Hanging Moss Creek/Jefferson St from Spengler	26,430.56	416,861.13
104587 / 802000	Special Projects(Demo)	CON	Lynch Street from Highway 80 to Highway 18	1,137,692.97	1,137,878.14
104587 / 812000	Special Projects(Demo)	ENG	P.E. Services for Lynch Street from Highway 80 to Highway 18 - Phase 2	5,824.33	215,457.55
104587 / 899000	State Projects	CON	Lynch Street from Highway 80 to Highway 18	2,345.27	2,345.27
105812 / 401000	Special Projects(Demo)	CON	City of Jackson - installation of sidewalks, warning signs, and maintenance of existin	524,464.51	524,842.28
105858 / 102000	Vision 21	ENG	I-20 Replace Bridge #s 44.9B	487.52	3,046,619.59
105858 / 302000	Vision 21	CON	I-20 Replace Bridge #s 44.9B & Rail Replacements on 2 bridges (#45.2B & Rail	30,907,863.41	35,236,452.39
105858 / 302100	Vision 21	CON	I-20 Replace Bridge #s 44.9B & Rail Replacements on 2 bridges (#45.2B & Rail	1,414.50	1,415.50
106023 / 103000	Interstate	ENG	I-55 from Copiah CL to Byram	1,099.36	380,796.30
106023 / 303000	Pavement Rehabilitation	CON	I-55 from Copiah CL to Byram	3,237,496.51	19,185,171.06
106056 / 701000	Surface Transportation Progr	CON	City of Jackson - Fondren Streetscape Project - Traffic signal at North State and Old	11,380.05	2,000,000.00
106058 / 802000	Special Projects(Demo)	CON	City of Jackson - sidewalk improvements on Capitol Street	238,865.90	238,865.90
106058 / 812000	Special Projects(Demo)	ENG	City of Jackson - sidewalk improvements on Capitol St	36,582.05	37,042.35
106113 / 101000	State Projects	ENG	SR 27 Bridge Replacements [Bridge #s 93.1 & 114.7]	28,337.97	892,454.29
106113 / 101200	Surface Transportation Progr	ENG	SR 27 Bridge Replacements [Bridge # 93.1]	135,876.39	138,052.44
106113 / 201000	State Projects	ROW	SR 27 Bridge Replacements [Bridge #s 93.1 & 114.7]	5,754.30	339,802.45
106113 / 201500	Bridge	ROW	SR 27 Bridge Replacements [Bridge #s 114.7]	54,764.36	54,764.36
106367 / 701000	Surface Transportation Progr	CON	City of Jackson Museum to Market Trail - starting at the Farmers Market on North Jk	1,224,439.40	1,224,533.85
106367 / 799000	State Projects	CON	City of Jackson Museum to Market Trail	693.52	8,489.58
106389 / 301000	Pavement Rehabilitation	CON	I-55 from Rankin CL to Madison CL MS007 RPS9	134.42	21,714,585.14
106991 / 301000	Bridge	CON	I-20 bridge repairs over Valley Street Steel Fatigue Repair	393.58	2,525,991.84
107056 / 701000	Urban	CON	Hinds County BOS - Resurfacing Project Phase II consist of 3 location on Robinson	771,357.89	1,067,523.33
107056 / 799000	State Projects	CON	Hinds County BOS - Resurfacing Project Phase II consist of 3 location on Robinson	5,988.51	15,083.13
107072 / 301000	Pavement Rehabilitation	CON	I-220 from I-20 to US 49	91,745.27	6,563,313.32
107143 / 799000	State Projects	CON	Hinds Community College - Pedestrian and Sidewalk Improvements along Hinds Boi	5,214.27	21,017.45
107200 / 799000	State Projects	CON	Greening the Gateways	4,515.36	211,842.46
107200 / 801000	Special Projects(Demo)	CON	Tiger Grant -North State Street - Corridor Improvements From Sheppard Road to H	3,732,655.30	13,115,750.93
107200 / 802000	Special Projects(Demo)	CON	Tiger Grant - West County Line Road - Corridor Improvements West County Line R	3,100,950.66	11,145,057.97
107241 / 101000	State Projects	ENG	I-20 at Norrell Road Interchange Improvements and Frontage Road Widening	703.42	1,940,380.21
107241 / 202000	State Projects	ROW	I-20 at Norrell Road Interchange Improvements and Frontage Road Widening	18,164.90	1,612,927.14

**MS DEPARTMENT OF TRANSPORTATION**  
**Construction Proj Expenditures by County**  
**For Fiscal Year: 2021**

Project #	Program	Project Type	Project Description	Fiscal Year Expenditures	Total Expenditures
*****	Hinds	*****			
107241 / 302000	State Projects	CON	I-20 at Norrell Road Interchange Improvements and Frontage Road Widening	6,307,550.54	35,654,165.08
107313 / 701000	Urban	CON	City of Jackson - Mill Street Project overlay from Capitol Street to Fortification Street	403,582.60	1,748,747.74
107391 / 101000	State Projects	ENG	SR 27 over Big Black River (117.9)	143,078.72	688,866.63
107391 / 201000	Bridge	ROW	SR 27 over Big Black River (117.9)	47,305.59	47,305.59
107545 / 701000	Surface Transportation Progr	CON	City of Jackson - South Jackson Traffic Signal project - at Highway 18 at McDowell F	3,878.84	3,878.84
107546 / 701000	Surface Transportation Progr	CON	City of Jackson - North Jackson Traffic Signal project on Old Canton Road at Lakela	374,677.30	375,000.00
107547 / 701000	Surface Transportation Progr	CON	City of Jackson - Northside Drive Pavement Rehabilitation and Sidewalk Improveme	9,326.77	1,415,681.00
107548 / 701000	Surface Transportation Progr	CON	City of Jackson - State Street Resurfacing - along State Street from Fortification Stre	2,636,243.88	3,220,948.54
107548 / 799000	State Projects	CON	City of Jackson - State Street Resurfacing - along State Street from Fortification Stre	364.76	2,477.53
107549 / 711000	State Projects	ENG	City of Jackson - Woodrow Wilson Avenue Resurfacing from Mill Street to I-55 includ	4,818.37	171,181.94
107569 / 101000	State Projects	ENG	US 80 over Pearl River Bridge [Bridge #46.4]	3,186.41	112,379.09
107569 / 103000	State Projects	ENG	US 80 and I-20/55 over Pearl River Scour (4BR)(46.4, 46.4A, 46.4B and 46.9)	4,113.56	28,259.22
107569 / 103001	Surface Transportation Progr	ENG	US 80 and I-20/55 over Pearl River Scour (3BR)(46.4, 46.4A and 46.4B)	2,699.30	3,329.32
107569 / 104000	State Projects	ENG	I-20/I-55 over Pearl River Jetty Repair (46.4A & B)	12,341.23	12,341.23
107569 / 301000	Bridge	CON	US 80 over Pearl River Bridge [Bridge #46.4]	173,782.67	1,092,113.87
107581 / 701000	Surface Transportation Progr	CON	City of Clinton - Magnolia Road - Mill and repair of Magnolia Road from Old Vicksbur	544,639.54	544,639.54
107581 / 799000	State Projects	CON	City of Clinton - Magnolia Road - Mill and repair of Magnolia Road from Old Vicksbur	3,750.98	11,412.70
107631 / 301000	Pavement Rehabilitation	CON	SR 18 from South of Raymond to I-20	31,295.10	9,413,083.80
107846 / 701000	Surface Transportation Progr	CON	City of Clinton - Multi Use Pathway on Arrow Drive and Cynthia Drive	4,498.86	4,498.86
107846 / 799000	State Projects	CON	City of Clinton - Multi Use Pathway on Arrow Drive & Cynthia Drive from Clinton Park	3,541.41	20,069.43
107878 / 101000	State Projects	ENG	I-20 Over Meridian Speedway(31.5) (11000200250315B)	1,833.42	65,434.32
107878 / 301000	Bridge	CON	I-20 Over Meridian Speedway(31.5) (11000200250315B)	1,428,087.11	1,440,609.87
107884 / 301000	Bridge	CON	I-20 Over Lynch Creek Bridge	44,780.41	2,488,413.74
107914 / 301000	Bridge	CON	Bridge Preventative Maintenance in Hinds County - 2 Locations	2,068.12	484,729.02
107921 / 101000	Safety	ENG	Upgrade RR-Cherry Grove in Terry (DOT # 299 819G) (CN)	70.90	70.90
107997 / 101000	State Projects	ENG	Hinds County Slide Repairs along various routes, I-20 and I-220	16,282.01	36,832.72
108071 / 799000	State Projects	CON	City of Jackson - Terry Road Cary Creek Bridge - Terry Road between Lakeshore Rc	410.05	1,849.08
108076 / 799000	State Projects	CON	City of Jackson - Meadowbrook Road Resurfacing Project - from West Street to Intel	52.66	1,215.85
108077 / 701000	Surface Transportation Progr	CON	City of Jackson - State Street Resurfacing from Sheppard Road to Briarwood Drive.	94.45	94.45
108077 / 799000	State Projects	CON	City of Jackson - State Street Resurfacing from Sheppard Road to Briarwood Drive.	213.00	3,580.58
108124 / 799000	State Projects	CON	City of Jackson - Midway Road Bridge Replacement	6,369.49	12,118.59
108143 / 101000	State Projects	ENG	I-20 From Warren CL to 4.086 MI E of SR 22	37,358.33	37,358.33
108164 / 701000	Surface Transportation Progr	CON	City of Jackson - Sidewalk Improvements - County Line Road - from the Murphy Driv	94.44	94.44



Project #	Program	Project Type	Project Description	Fiscal Year Expenditures	Total Expenditures
*****	Hinds	*****			
108164 / 799000	State Projects	ENG	City of Jackson - Sidewalk Improvements - County Line Road - from the Murphy Driv	691.96	3,029.51
108172 / 101000	State Projects	ENG	I-220 eastbound loop ramp to US 49 northbound and US 49 southbound ramp to I-2;	1,851.43	1,948.29
108231 / 101000	State Projects	ENG	US 49 from 0.45 miles north of I-220 to the Madison CL	50,204.53	53,997.93
108233 / 101000	State Projects	ENG	SR 18 From Copiah CL to Beginning of 4 Lane at Raymond	6,531.68	6,531.68
108338 / 101000	Safety	ENG	Upgrade RR - Bullard in Jackson (KCS) DOT # 296 282L	77.98	77.98
108390 / 101000	State Projects	ENG	SR 27 over Tallahala Creek (#102.5)	453.92	453.92
108411 / 101000	State Projects	ENG	Clinton various routes for signal timing	50,468.03	50,468.03
108422 / 101000	Surface Transportation Progr	ENG	Siwell Road over I-55	23,311.49	24,456.40
108422 / 301000	Surface Transportation Progr	CON	Siwell Road over I-55	600,787.22	600,787.22
108473 / 101000	Emergency Relief	ENG	I-20 EB at Ellis Avenue interchange SW quadrant outside fill slope	9,921.15	9,921.15
108474 / 101000	Emergency Relief	ENG	US 49 SB just S of Cynthia Road along mainline outside fill slope	6,136.29	6,136.29
108475 / 101000	Emergency Relief	ENG	I-55 NB exit ramp at Wymdale Road interchange along outside backslope	12,010.60	12,010.60
108476 / 101000	Emergency Relief	ENG	SR 27 NB approximately 0.3 miles S of SR 18 along N fill slope	5,016.49	5,573.55
108513 / 101000	State Projects	ENG	I-20 Ditch Repair near Springridge Road Interchange	18,978.70	18,978.70
108539 / 301000	State Projects	CON	SR 467 from SR 22 to Ulita Street in Edwards - 306926-301	1,020,000.62	1,024,342.19
108607 / 101000	State Projects	ENG	I-55 fence project at 2 sites (Northside Drive and Canton Mart)	1,974.44	1,974.44
108725 / 101000	State Projects	ENG	SR 27 From Copiah CL to SR 18	978.23	978.23
<b>County Total</b>				<b>59,684,195.96</b>	
*****	Holmes	*****			
102127 / 301000	Surface Transportation Progr	CON	US 49E Railroad Overpass @ Bee Lake	16,094.96	16,297,153.31
102127 / 302000	State Projects	CON	US 49E Railroad Overpass @ Bee Lake	37,474.76	37,474.76
106866 / 701000	Surface Transportation Progr	CON	City of Durant - Depot Renovation of North Building of the historic Durant Depot loca	8,560.91	484,235.65
106866 / 799000	State Projects	CON	City of Durant - Depot Renovation of North Building of the historic Durant Depot loca	200.89	11,697.38
106997 / 303000	Safety	CON	I-55 from 1 mi S of MS 14 [Exit 146] to Carroll CL	2,063,081.54	2,105,342.18
107012 / 101000	State Projects	ENG	SR 12 over Moccasin Creek[Bridge # 69.2]	28,966.05	597,370.53
107012 / 101100	Surface Transportation Progr	ENG	SR 12 over Moccasin Creek[Bridge # 69.2]	641.51	641.51
107012 / 201000	State Projects	ROW	SR 12 over Moccasin Creek[Bridge # 69.2]	55,562.17	188,420.99
107553 / 701000	Surface Transportation Progr	CON	Pedestrian & Lighting Improvements along Hwy 17 south of Mulberry Street to Carro	136,510.82	563,747.30
107553 / 799000	State Projects	CON	City of Lexington - Ped & Lighting Improvements	2,264.91	8,767.78
107898 / 301000	Bridge	CON	SR 12 Beam Crack Repair (Bridge #s 82.7, 83.0, 83.3, 83.4)	869.86	1,054,167.95
107920 / 101000	Safety	ENG	Upgrade RR- H Davis in Thornton (DOT # 300 798R) (CN)	70.90	70.90
108018 / 799000	State Projects	CON	City of Lexington - Hwy 12 Pedestrian Improvements	1,251.69	4,055.52

MS DEPARTMENT OF TRANSPORTATION  
Construction Proj Expenditures by County  
For Fiscal Year: 2021

Project #	Program	Project Type	Project Description	Fiscal Year Expenditures	Total Expenditures
*****	<b>Holmes</b>	*****			
108091 / 101000	State Projects	ENG	I-55 From 0.5 Mi N of SR 17 to Carroll CL	1,436.56	2,777.23
108203 / 301000	Pavement Rehabilitation	CON	US 49E From SR12 at Tchula to Leflore CL	450,679.90	450,679.90
108203 / 302000	Pavement Rehabilitation	CON	SR 818 From US 49E to Railroad Tracks	37,616.87	37,616.87
108287 / 101000	State Projects	ENG	SR 12 over Big Black River (83.4)	30,572.55	38,853.79
108287 / 101100	Surface Transportation Progr	ENG	SR 12 over Big Black River (83.4)	90,094.95	90,094.95
108389 / 101000	State Projects	ENG	SR 17 over Gourdvine Creek Bridge Replacement (#36.0)	1,689.20	1,689.20
108421 / 101000	Surface Transportation Progr	ENG	US 49 East Over Abiachia Creek (Bridge # 239.5)	10,653.19	26,646.37
108421 / 301000	Surface Transportation Progr	CON	US 49 East Over Abiachia Creek (Bridge # 239.5)	374,528.25	374,528.25
108523 / 301000	State Projects	CON	US 51 From 1.1 Mi N of SR 17 to 0.26 miles S of Aldy Road -307112-301	2,042,322.21	2,042,584.92
108524 / 301000	State Projects	CON	SR 424 From End Of State Main 307112-302	256,818.90	257,226.00
108559 / 301000	State Projects	CON	SR 17 From SR 12 To Carroll County Line - 306960-301	2,019,501.46	2,019,501.46
108774 / 101000	Safety	ENG	Upgrade RR - CR 219 near Cruger - 300 748M - CN	86.65	86.65
	<b>County Total</b>			<b>7,667,551.66</b>	
*****	<b>Humphreys</b>	*****			
106109 / 102000	State Projects	ENG	SR 12 over Sunflower River (23.9)	19,394.04	65,272.16
106109 / 201000	Surface Transportation Progr	ROW	SR 12 over Sunflower River (23.9)	290,880.96	290,880.96
	<b>County Total</b>			<b>310,275.00</b>	
*****	<b>Issaquena</b>	*****			
106110 / 102000	State Projects	ENG	SR 465 Bridge Replacement # 8.7	1,720.94	142,492.20
106446 / 301000	Surface Transportation Progr	CON	SR 14 from the intersection of SR 1 to Sharkey CL	414,480.74	4,773,534.51
107949 / 301000	Pavement Rehabilitation	CON	US 61 From Warren County Line to Sharkey County Line	3,270.15	3,270.15
	<b>County Total</b>			<b>419,471.83</b>	
*****	<b>Itawamba</b>	*****			
100134 / 301000	Bridge	CON	SR 178 between Clay & Alabama SL [Bridge #s 117.1, 115.7, 113.5, 115.0, 119.3, 11	55,605.14	17,662,388.83
102075 / 201100	State Projects	ROW	* APD V FAIRVIEW TO SR 23 [EARMARK] PE 100046 CONS 102076/301	359.88	359.88
102076 / 101000	National Highway System(NI-	ENG	APD COR V FROM FAIRVIEW TO SR 23 ROW 102075/201	8,751.51	1,109,172.84
102076 / 301000	Surface Transportation Progr	CON	APD COR V FROM FAIRVIEW TO SR 23 - P. E. # IS 102076 and 100046. ROW 1C	42,279,866.92	46,522,906.66
107019 / 301000	Bridge	CON	Modular Joint Retrofit at US 78 over Tenn-Tom Waterway [Bridge #s 105.9A & 105.9	-104,897.55	793,636.21
107063 / 799000	State Projects		Lake Itawamba Road Bridge Replacement	399.53	1,278.37

Project #	Program	Project Type	Project Description	Fiscal Year Expenditures	Total Expenditures
<b>Itawamba</b>					
107298 / 301000	Pavement Rehabilitation	CON	I-22 from Lee CL to SR 25 South (Fulton) [to be mapped as US 78]	9,282,916.78	9,303,882.36
107328 / 301000	Pavement Rehabilitation	CON	I-22 from SR 25 S. (Fulton) to SR 25 N. (Belmont) [to be mapped as US 78]	297,015.92	7,472,375.14
107550 / 301000	Safety	CON	SR 363 from SR 178 to the Lee CL	32,690.88	337,037.83
107781 / 101000	State Projects	ENG	SR 25 Fr Monroe CL to Begin 4 Lane So of Fulton	2,024.83	30,503.56
107781 / 102000	National Highway System(NH)	ENG	SR 25 from beginning of 4-lane South Fulton to just north of Country Club Road	81,445.16	81,445.16
108056 / 101000	Emergency Relief	CON	Interstate 22 near Mile 116 in Fill Slope of Westbound Lane	34,434.29	34,532.00
108056 / 101100	Emergency Relief	CON	Interstate 22 near Mile 116 in Fill Slope of Westbound Lane	94,551.85	94,551.85
108056 / 301000	Emergency Relief	CON	Interstate 22 near Mile 116 in Fill Slope of Westbound Lane	281,109.72	281,109.72
108057 / 301000	Emergency Relief	CON	Interstate 22 near Mile 114.5 in Backslope of Eastbound Lane	573,581.54	573,581.54
108058 / 301000	Emergency Relief	CON	Interstate 22 near Mile Marker 115 in Backslope of Eastbound Lane	126,516.58	126,516.58
108417 / 301000	Safety	CON	Upgrade RR - Access in Fulton (DOT# 910 839C) (MSRW)	87,762.33	87,886.79
108541 / 301000	State Projects	CON	SR 371 From Monroe CL to Lee CL - 306967-301	1,313,176.04	1,313,176.04
108842 / 799000	State Projects	CON	Itawamba Community College - Sidewalk Construction to connect the ICC College to	2,006.51	2,006.51
108851 / 101000	State Projects	ENG	SR 363 over Mantachie Creek (11.4)	241.57	241.57
<b>County Total</b>				<b>54,449,559.43</b>	
<b>Jackson</b>					
100774 / 201000	Vision 21	ROW	SR 57 replace bridge @ Red Creek [Bridge # 20.3]	11,500.00	161,221.06
100774 / 301000	Vision 21	CON	SR 57 @ Red Creek [Bridge # 20.3]	2,162.36	8,191,794.61
103060 / 101000	Vision 21	ENG	SR 57 FROM I-10 TO VANCLEAVE	56,290.24	4,516,405.87
103060 / 101100	Vision 21	ENG	SR 57 FROM I-10 TO VANCLEAVE - evaluate impacts to wetlands	3,381.55	23,850.01
103060 / 102000	Vision 21	ENG	SR 57 FROM I-10 TO VANCLEAVE	128,352.28	1,860,240.19
103060 / 103000	Surface Transportation Progr	ENG	SR 57 FROM I-10 TO VANCLEAVE	80,398.07	80,398.07
103060 / 201000	Vision 21	ROW	SR 57 FROM I-10 TO HUMPHREY ROAD [Earmark]	33,314.55	22,193,219.64
103060 / 202000	Vision 21	ROW	SR 57 FROM HUMPHREY ROAD TO VANCLEAVE (V-90)	31,230.14	15,304,285.07
103060 / 203000	Vision 21	ROW	SR 57 FROM I-10 TO VANCLEAVE - Relocation of Utilities	825,061.45	13,364,870.45
104474 / 301000	Vision 21	CON	SR 613 over Black Creek [Bridge # 13.6]	-2,827.28	3,363,406.04
105044 / 799000	State Projects	CON	CONNECTOR RD NEAR I-10 - Phase I	9,672.68	9,672.68
105069 / 799000	State Projects	CON	City of Gautier - Widen and Improve Martin Bluff Road.	11,308.59	133,274.89
105069 / 820000	Special Projects(Demo)	ROW	City of Gautier - Right of Way for widen and improve Martin Bluff Road	153,067.20	2,922,552.90
106325 / 101000	National Highway System(NH)	ENG	US 90 from SR 609 to Dolphin Drive	177,468.85	2,780,722.52
106375 / 701000	Urban	CON	City of Ocean Spring - Government Street, improved sidewalks and pedestrian bridge	4,730.88	642,857.18
106375 / 799000	State Projects	CON	City of Ocean Spring - Government Street, improved sidewalks and pedestrian bridge	2,572.60	29,538.71

**MS DEPARTMENT OF TRANSPORTATION**  
**Construction Proj Expenditures by County**  
**For Fiscal Year: 2021**

Project #	Program	Project Type	Project Description	Fiscal Year Expenditures	Total Expenditures
*****	<b>Jackson</b>	*****			
106448 / 702000	Urban	CON	City of Pascagoula - Hospital Road Improvements - Phase II	68,113.02	960,999.11
106448 / 702100	Special Projects(Demo)	CON	City of Pascagoula - Hospital Road Phase II RR Construction	3,774.50	7,831.38
106448 / 799000	State Projects		City of Pascagoula - widen to include three lanes on Hospital Road from Old Mobile	2,685.12	72,229.94
106464 / 112000	Safety	ENG	RR Upgrade: Flashers and Gates DOT# 340 173C Cox Route in Ocean Springs	3,787.85	26,760.30
106464 / 310000	Safety	CON	RR Upgrade: Flashers and Gates DOT # 340 160B Graveline Route in Gautier	4,848.13	183,766.67
106464 / 312000	Safety	CON	RR Upgrade: Flashers and Gates DOT# 340 173C Cox Route in Ocean Springs	8,211.87	290,576.78
106744 / 799100	State Projects		Gulf Regional Planning Commission- MPO Safety Projects Various Routes in Jacksc	289.72	1,401.82
106778 / 201500	Safety	ROW	US 90 from Pascagoula Street to Chevron Drive	382.54	3,926.59
106778 / 301000	Safety	CON	US 90 from Pascagoula Street to Chevron Drive	6,971,264.04	9,091,612.79
106888 / 799000	State Projects		Jackson County BOS - HWY 609 at Old Fort Bayou Road intersection improvements	3,275.56	6,929.58
107190 / 301000	Pavement Rehabilitation	CON	SR 617 (Ingalls Access) from North End of US 90 to EOSM	1,232,874.79	1,234,801.84
107213 / 1000	State Projects	ENG	I-10 from SR 57 to the Alabama state line	15,812.96	555,877.26
107213 / 101000	National Highway System(NI-	ENG	I-10 from SR 57 to the Alabama state line	581,866.31	1,462,191.15
107507 / 701000	Urban	CON	Jackson County BOS - Intersection Improvements at Lemoyne Boulevard and McCa	770.37	253,434.22
107507 / 799000	State Projects		Jackson County BOS - Lemoyne Boulevard and McCann Drive Intersection Signaliz	7.13	6,081.89
107508 / 701000	Urban	CON	Jackson County BOS - Sidewalk improvements at St. Martin North Elementary Scho	179,891.40	179,914.55
107508 / 799000	State Projects		Jackson County BOS - Sidewalk improvements at St. Martin North Elementary Scho	4,541.68	16,699.73
107535 / 301000	Bridge	CON	SR 63 over Escatawpa River - Repair Fatigue Cracking [Bridge # 1.4]	1,748,397.66	2,944,974.21
107687 / 301000	Pavement Rehabilitation	CON	US 90 From 3 Miles East of SR 63 to Alabama State Line	729,081.94	3,112,552.77
107705 / 101000	Bridge	ENG	SR 609 rehab of the Fort Bayou Bridge [Bridge # 0.2/310060903000020]	664.12	983,259.74
107705 / 301000	Bridge	CON	SR 609 rehab of the Fort Bayou Bridge [Bridge # 0.2] [Structure #310060903000020]	15,197,104.30	15,333,747.76
107869 / 101000	State Projects	ENG	SR 63 over Escatawpa River.(1.4)	491.96	491.96
107869 / 101100	Surface Transportation Progr	ENG	SR 63 over Escatawpa River.(1.4)	150,145.44	150,145.44
108009 / 701000	Surface Transportation Progr	CON	City of Gautier - Martin Bluff Road Sidewalk Improvements	188.90	188.90
108009 / 799000	State Projects		City of Gautier - Martin Bluff Road Sidewalk Improvements	3,225.30	7,344.68
108043 / 101000	State Projects	ENG	I-10 over Pascagoula River (65.4B)	55.79	5,750.40
108043 / 102000	National Highway System(NI-	ENG	I-10 over Pascagoula River (65.4B)	58,151.81	58,151.81
108085 / 799000	State Projects		City of Ocean Springs - East Beach Drive Multiuse pathway from Holcomb Boulevar	4,221.46	4,808.59
108090 / 101000	State Projects	ENG	I-10 From SR 57 to Pascagoula Rvr Bridge	17,635.76	17,635.76
108104 / 711000	Surface Transportation Progr	ENG	City of Ocean Springs - Wayfinding Study citywide throughout Ocean Springs	26,399.20	26,399.20
108171 / 301000	Safety	CON	SR 613 in Big Point RR (DOT # 854-933M) (MSE)	119,321.42	119,321.42
108238 / 101000	State Projects	ENG	SR 614 From SR 63 4.6 Miles East to SR 613	2,344.15	2,344.15
108286 / 101000	State Projects	ENG	SR 617 (Litton Access) over CSX Railroad (0.9)	21,606.94	37,108.36

Project #	Program	Project Type	Project Description	Fiscal Year Expenditures	Total Expenditures
<b>Jackson</b>					
*****		*****			
108286 / 301000	Surface Transportation Progr	CON	SR 617 (Litton Access) over CSX Railroad (0.9)	1,153.72	1,153.72
108335 / 101000	Safety	ENG	Upgrade RR - Old Mobile Ave in Pascagoula (CSX) DOT# 340 119J	70.90	70.90
108357 / 301000	Safety	CON	Upgrade RR - SR 614 in Hurley (MSE) DOT # 854 936H	70.90	70.90
108359 / 301000	Safety	CON	Upgrade RR - Cemetery Rd in Big Point (MSE) DOT # 854 934U	70.90	70.90
108361 / 301000	Safety	CON	Upgrade RR - Joe Rubino in Hurley (MSE) DOT # 854 937P	141.80	141.80
108403 / 301000	Surface Transportation Progr	CON	Districtwide D6 Bridge Preventative Main	576,518.69	576,518.69
108412 / 101000	Safety	ENG	Upgrade RR - Carraway in Hurley (DOT# 854 939D) (MS Export)	77.98	77.98
108412 / 301000	Safety	CON	Upgrade RR - Carraway in Hurley (DOT# 854 939D) (MS Export)	165,668.04	165,668.04
108413 / 301000	Safety	CON	Upgrade RR - Sarracennia Rd in Helena (DOT#854 875U) (MS Export)	70.90	70.90
108414 / 101000	Safety	ENG	Upgrade RR - Nutbank in Helena (DOT#854 876B) (MS Export)	77.98	77.98
108443 / 711000	Surface Transportation Progr		Moss Point Interstate Commerce Area Study	58,555.15	58,555.15
108471 / 799000	State Projects		City of Pascagoula - Intersection Improvements on Market Street from US90 to Ingal	2,006.94	3,611.79
<b>County Total</b>				<b>29,493,601.20</b>	
<b>Jasper</b>					
*****		*****			
107695 / 301000	Interstate	CON	I-59 Design Build 2018 - Jasper	2,851,200.52	5,177,434.46
108226 / 101000	State Projects	ENG	SR 15 From SR 18 North 20.1 Mi to Newton CL	27,259.95	27,259.95
108226 / 301000	Pavement Rehabilitation	CON	SR 15 From SR 18 North 20.1 Mi to Newton CL	196,332.98	196,332.98
<b>County Total</b>				<b>3,074,793.45</b>	
<b>Jefferson</b>					
*****		*****			
101067 / 3000	Phase II	ROW	US 61 FROM FAYETTE BY PASS TO CLAIBORNE-supplemental consultant expens	461.67	60,013.40
107036 / 101000	State Projects	ENG	SR 28 two bridge replacements over Abandoned RR [Bridge #2.4], over Boles Creek	132,183.81	431,933.10
107036 / 101100	Surface Transportation Progr	ENG	SR 28 two bridge replacements over Abandoned RR [Bridge #2.4], over Boles Creek	8,831.31	8,831.31
107763 / 302000	Pavement Rehabilitation	CON	SR 552 From Claiborne CL to US 61	18,311.60	1,992,226.08
107786 / 101000	Surface Transportation Progr	ENG	US 61 Slide Repair - approximately 2.75 miles north of Adams/Jefferson CL - Westsi	7,266.08	32,290.00
107786 / 301000	Surface Transportation Progr	CON	US 61 Slide Repair - approximately 2.75 miles north of Adams/Jefferson CL - Westsi	960,229.64	960,229.64
108425 / 101000	Safety	ENG	US 61 @ MS 553 J-Turn	176,451.68	178,787.50
<b>County Total</b>				<b>1,303,735.79</b>	
<b>Jefferson_Davis</b>					
*****		*****			
106117 / 101000	State Projects	ENG	SR 184 Bridge Replacement # 103.1	241,559.39	512,679.58

**MS DEPARTMENT OF TRANSPORTATION**  
**Construction Proj Expenditures by County**  
**For Fiscal Year: 2021**

Project #	Program	Project Type	Project Description	Fiscal Year Expenditures	Total Expenditures
***** Jefferson_Davis					
108132 / 701000	Special Projects(Demo)	CON	Bass Burkett Road over Holidays Creek Branch - SA33000000000022	215,927.67	1,665,340.32
108132 / 799001	State Projects		Bass Burkett Road over Holidays Creek Branch - SA33000000000022	23,286.35	36,718.67
108368 / 101000	State Projects	ENG	US 84 from Lawrence CL East 8 Miles to BR16171/BR16170	1,912.04	1,912.04
108404 / 301000	Surface Transportation Progr	CON	Bridge Preventative Maintenance, Joint Repair, in Jefferson Davis County (Bridge #s	166,531.46	166,531.46
108632 / 102000	State Projects	ENG	SR 35 From Marion CL to SR 42	4,396.14	4,396.14
108663 / 301000	State Projects	CON	SR 42 From JCT 184 East to JCT SR 35	299.28	299.28
<b>County Total</b>				<b>653,912.33</b>	
***** Jones					
102521 / 301000	Emergency Relief	CON	SR 184 over Dry Swamp Creek [Bridge # 153.9] (306665-303)	1,435,560.56	1,605,442.63
102521 / 301100	Emergency Relief	CON	SR 184 over Dry Swamp Creek [Bridge # 153.9] (306665-303)	-835,650.60	0.00
106639 / 799000	State Projects		City of Laurel-Gateway Beacon Street Corridor Improvements	3,408.96	42,801.51
106639 / 801000	Special Projects(Demo)	CON	City of Laurel - Beacon Street Corridor Improvements	318,154.96	318,154.96
106639 / 811000	Special Projects(Demo)	ENG	City of Laurel - Preliminary Engineering for Gateway Beacon Street Corridor Improve	7,199.94	200,869.62
107371 / 701000	Surface Transportation Progr	CON	City of Laurel - Central Avenue at 5th Avenue Roundabout	38,420.69	38,420.69
107371 / 799000	State Projects		City of Laurel - 5th Avenue and Central Avenue Roundabout - realign and redesing r	2,648.22	12,765.82
107579 / 102000	State Projects	ENG	I-59 From Forrest CL to 0.3 Mi S of Moselle	43,646.61	401,343.90
107695 / 102000	Interstate	ENG	I-59 Design Build 2018 - Jones	2,183.46	56,698.68
107695 / 302000	Interstate	CON	I-59 Design Build 2018 - Jones	3,951,335.46	10,208,209.11
107905 / 301000	Safety	CON	Upgrade RR - Mt Pleasant Baptist Church Road (DOT # 725 528T) (NS RR)	314,147.01	317,119.44
107946 / 301000	Pavement Rehabilitation	CON	US 11 from SR 590 to the end of state maintenance	2,395,369.49	3,411,799.17
107989 / 701000	Surface Transportation Progr	CON	Jones County Junior College - Pedestrian Plaza Phase III along Dan Jones Memoriz	205,843.63	205,843.63
107989 / 799000	State Projects		Jones County Junior College - Pedestrian Plaza Phase III along Dan Jones Memoriz	2,412.03	4,983.47
108106 / 799000	State Projects		City of Ellisville - Sidewalk Improvements along Court Street from Jones County Juni	251.04	1,238.41
108202 / 301000	Emergency Relief	CON	SR 84 400 ft west of SR 28, near Calhoun	15,019.00	15,019.00
108240 / 101000	State Projects	ENG	SR 15 From Queen Street North 4.134 Miles to JCT of Old 15	20,741.36	20,741.36
108556 / 301000	State Projects	CON	SR 29 From JP Gaddy Rd N 8 Miles to Ellisville - 3066993-301	1,268,603.66	1,268,603.66
108633 / 101000	Safety	ENG	MS 15 from Audubon Dr to I-59 - Raised median in replacement of Two-Way-Left-Tu	188,883.81	188,883.81
108803 / 799000	State Projects		City of Laurel - Spec Wilson Boulevard Pedestrian Improvements	161.68	161.68
108831 / 799000	State Projects		Jones County Junior College - Soccer Facility Pathway	294.24	294.24
<b>County Total</b>				<b>9,378,635.21</b>	

MS DEPARTMENT OF TRANSPORTATION  
 Construction Proj Expenditures by County  
 For Fiscal Year: 2021

Project #	Program	Project Type	Project Description	Fiscal Year Expenditures	Total Expenditures
***** Kemper					
100573 / 101000	State Projects	ENG	SR 397 between SR 16 & Winston CL @ Ditch Creek (Bridge #s 13.4 & 13.9)	85,904.78	748,379.37
100573 / 201000	State Projects	ROW	SR 397 between SR 16 & Winston CL @ Ditch Creek (Bridge #s 13.4 & 13.9)	27.00	35,015.31
102175 / 101100	State Projects	ENG	SR 16 FM SR 397 TO 3 LN, E OF DEKALB (ADD 1 LANE)	247,446.44	508,992.42
106607 / 304000	Safety	CON	Upgrade RR Crossings on Suwannee in the City of Suwannee DOT# 303 904C	23,667.41	163,611.31
107227 / 106000	Safety	ENG	Upgrade Railroad Crossings - George McDade near Electric Mills/Porterville DOT# :	607.55	8,307.78
107227 / 306000	Safety	CON	Upgrade Railroad Crossings - George McDade near Electric Mills/Porterville DOT# :	-607.55	142,491.70
107227 / 314000	Safety	CON	Upgrade Railroad Crossings - SR 16 near Scooba DOT#303 911S [KCS RR]	260,009.62	261,856.12
107628 / 301000	Pavement Rehabilitation	CON	SR 16 From SR 39 to US 45	5,684,754.94	5,691,805.31
107636 / 301000	Pavement Rehabilitation	CON	US 45 from Lauderdale CL to SR 498	9,033.45	5,616,422.70
108341 / 101000	Safety	ENG	Upgrade RR - Tamola in Lauderdale (KCS) DOT # 303 894D	3,351.11	3,351.11
108341 / 301000	Safety	CON	Upgrade RR - Tamola in Lauderdale (KCS) DOT # 303 894D	119,983.47	119,983.47
108343 / 101000	Safety	ENG	Upgrade RR - SR 498 in Porterville (KCS) DOT # 303 900E	4,186.07	4,186.07
108343 / 301000	Safety	CON	Upgrade RR - SR 498 in Porterville (KCS) DOT # 303 900E	8,733.40	8,733.40
108577 / 301000	State Projects	CON	SR 21 From Neshoba CL To SR 397 - 306933-301	236,993.35	236,993.35
108852 / 101000	State Projects	ENG	SR 39 over Suwannee River (31.0)	1,940.22	1,940.22
<b>County Total</b>				<b>6,686,031.26</b>	
***** Lafayette					
102168 / 101000	Vision 21	ENG	SR7 BTW SR9 & 2 MI NORTH OF SR6 W/ INTCH	51,457.76	5,704,979.86
102168 / 105000	State Projects	ENG	SR 7 @ SR 9W	81,832.81	294,870.66
102168 / 106000	State Projects	ENG	SR 7 @ South Lamar	18,432.35	123,093.63
102168 / 106100	State Projects	ENG	SR 7 @ South Lamar	91.61	248.86
102168 / 201000	Vision 21	ROW	SR 7, from 1.5 miles south of SR 9W to CR 414.	3,320.39	8,977,034.02
102168 / 202000	Vision 21	ROW	SR 7, from CR 414 to 0.4 miles south of SR6 excluding Station numbers 1383+50 th	39,515.00	13,968,341.29
102168 / 203000	State Projects	ROW	APPRAISAL REVIEW SERVICES FOR SR7 BTW SR9 & 2 MI NORTH OF SR6 W/	429.76	115,706.52
102168 / 204000	Vision 21	ROW	SR 7, from 1.5 miles south of SR 9W to 0.4 miles south of SR6 excluding Station nu	2,906.11	3,180.98
102168 / 305000	Safety	CON	SR 7 @ SR 9W	90,738.38	90,738.38
102168 / 306000	National Highway System(NH	CON	SR 7 @ South Lamar	1,290,450.07	1,290,450.07
106610 / 702000	Surface Transportation Progr	CON	City of Oxford - East Jackson Avenue Sidewalks - from North 15th Street to Bramlett	451,337.69	451,630.01
106610 / 799000	State Projects	CON	City of Oxford - Bike & Pedestrian Path - safety and landscaping improvements on S	4,055.47	20,925.75
107119 / 701000	Surface Transportation Progr	CON	University of Mississippi - Gertrude Ford Retaining Wall construction at the Universit	9,743.55	650,000.00
107706 / 301000	Pavement Rehabilitation	CON	US 278 from 0.29 miles e/o MS 7 to Busbyville	1,561,556.88	3,731,769.83
107773 / 301000	Pavement Rehabilitation	CON	US 278 From Panola CL to 0.25 miles W/O Coliseum Drive	6,527,434.22	7,098,433.46

MS DEPARTMENT OF TRANSPORTATION  
 Construction Proj Expenditures by County  
 For Fiscal Year: 2021

Project #	Program	Project Type	Project Description	Fiscal Year Expenditures	Total Expenditures
<b>Lafayette</b>					
107834 / 101000	State Projects	ENG	SR 7/ University Ave. interchange in Oxford	149,567.94	240,424.53
107974 / 701000	Surface Transportation Progr	CON	City of Oxford - Bramlett Street Sidewalk Improvements from University Avenue to ,	48,594.95	48,594.95
107974 / 799000	State Projects	CON	City of Oxford - Bramlett Street Sidewalk Improvements from University Avenue to ,	1,285.43	7,333.95
108149 / 301000	Surface Transportation Progr	CON	Chucky Mullins Drive over SR 278	7,508.43	7,508.43
108192 / 301000	Emergency Relief	CON	SR 6 on the Northeast ramp at the S. Lamar Blvd interchange.	10,237.11	10,237.11
108516 / 101000	State Projects	ENG	SR 315 Over Yocona River (Bridge # 60.7)	77,014.16	77,014.16
108516 / 101100	Surface Transportation Progr	ENG	SR 315 Over Yocona River (Bridge # 60.7)	33,828.11	33,828.11
<b>County Total</b>				<b>10,461,338.18</b>	
<b>Lamar</b>					
106322 / 799000	State Projects	CON	Pearl & Leaf Rivers Rails to Trails Recreational District - Preliminary Engineering - fc	188.67	7,187.12
107039 / 702000	Urban	CON	Forrest County Board of Supervisors - J. Ed Turner Road Pedestrian Improvements	162,319.66	177,141.20
107040 / 799000	State Projects	CON	Lamar County BOS - Old Highway 11 - is to widen, overlay and add a center turn lan	1,712.72	39,378.85
107274 / 301000	Emergency Relief	CON	SR 589 at Black Creek (convert 305818)	569,764.75	1,697,544.83
107274 / 301100	Emergency Relief	CON	SR 589 at Black Creek (convert 305818)	-569,764.75	12,601.26
107663 / 301000	Pavement Rehabilitation	CON	US 98 From Old 24 to 0.5 Mi West of SR 589	6,377.45	3,398,692.87
107685 / 301000	Pavement Rehabilitation	CON	SR 589 from 1.6 m N of Old 11 to US 98	103,874.55	1,998,821.13
107823 / 301000	Pavement Rehabilitation	CON	I-59 From Pearl River CL to Black Creek	14,214,538.29	14,660,328.88
107825 / 302000	Pavement Rehabilitation	CON	I-59 From Forrest/Lamar CL to Lamar/Forrest CL	3,578,738.33	3,578,738.33
107856 / 799000	State Projects	CON	Lamar County BOS - Intersection Improvements on Weathersby Road at Oak Grove	481.18	10,620.63
107969 / 799000	State Projects	CON	Town of Sumrall - Sidewalk Improvements along Main Street from Highway 42 to Ne	2,834.81	4,196.37
108256 / 799000	State Projects	CON	Lamar County BOS - Intersection Improvements along Oak Grove, Hegwood Road &	43.85	128.54
108426 / 101000	Safety	ENG	MS 13 from the Marion County Line to Lumberton - Re-signing, Re-stripping, Selectiv	18,407.06	30,024.49
108426 / 301000	Safety	CON	MS 13 from the Marion County Line to Lumberton - Re-signing, Re-stripping, Selectiv	9,845.83	9,845.83
<b>County Total</b>				<b>18,099,362.40</b>	
<b>Lauderdale</b>					
100589 / 1000	State Projects	ENG	SR 493 FM BROADMOOR TO BAILEY (PE)	272.45	2,656,021.59
100589 / 103000	Bridge	ENG	SR 493 FM BROADMOOR TO BAILEY (PE)	1,540.65	90,604.46
100589 / 104000	State Projects	ENG	SR 493 Bridge Replacement [Bridge #s 6.2 & 6.4]	151,226.83	781,720.51
100589 / 104100	Surface Transportation Progr	ENG	SR 493 Bridge Replacement [Bridge #s 6.2 & 6.4]	15,033.53	15,033.53
100589 / 201000	Urban	ROW	SR 493 FM BROADMOOR TO BAILEY (REALIGN) (6.2, 6.4, 8.2)	-500.00	12,048,887.74



MS DEPARTMENT OF TRANSPORTATION  
Construction Proj Expenditures by County  
For Fiscal Year: 2021

Project #	Program	Project Type	Project Description	Fiscal Year Expenditures	Total Expenditures
*****	Lauderdale	*****			
100589 / 204000	Surface Transportation Progr	ROW	SR 493 Bridge Replacement [Bridge #s 6.2 & 6.4]	29,982.17	29,982.17
100589 / 204500	State Projects	ROW	SR 493 Bridge Replacement [Bridge #s 6.2 & 6.4]	92,069.61	342,600.39
102375 / 201000	Vision 21	ROW	SR 895 (Tom Bailey Lake) north of US 80 @ BR # 0.7, 0.9	-3,125.04	170,248.70
102375 / 301000	Surface Transportation Progr	CON	SR 895 (Tom Bailey Lake) North of US 80 [Bridge #s 0.7 & 0.9]	1,806,904.26	2,212,521.14
102401 / 101000	State Projects	ENG	US 80 BT CHUNKY & MEEHAN (3 BR	176,751.90	383,882.75
107016 / 701000	Surface Transportation Progr	CON	Lauderdale County BOS - Sowashee Creek Walking Trail - Construction of Sowashee	1,242.86	1,242.86
107016 / 799000	State Projects	CON	Lauderdale County BOS - Multi-Use Trail - construct a multi-purpose trail along the n	3,563.87	11,662.63
107227 / 313000	Safety	CON	Upgrade Railroad Crossings - 23rd Street near Meridian DOT# 303 859P [KCS RR]	1,486.04	164,778.87
107299 / 301000	Pavement Rehabilitation	CON	I-59 from 65th Ave Br to US 45	71,439.14	14,392,562.31
107384 / 701000	Surface Transportation Progr	CON	City of Meridian - Old Highway 80 Pedestrian Improvements	168,955.74	700,000.00
107384 / 799000	State Projects	CON	City of Meridian - Construct handicapped accessible pedestrian way adjacent to US	3,656.14	15,206.17
107632 / 101000	State Projects	ENG	US Hwy 45 fr Cotton Gin Rd to Lauderdale	1,912.48	62,341.20
107796 / 311000	Safety	CON	2018 Upgrade Railroad Crossings - Russell Topton near Meridian- KCS RR - DOT# ;	134,410.63	134,410.63
107861 / 301000	Bridge	CON	US 80 over Cow Creek(126.2)	1,458,518.54	1,604,860.69
107865 / 301000	Bridge	CON	US 80 over Tallahatta Creek(125.6)	1,138,168.24	1,242,798.02
108000 / 101000	State Projects	ENG	SR 145 2.3 miles north of the Clarke County Line	112,400.88	139,407.92
108000 / 201000	Surface Transportation Progr	ROW	SR 145 2.3 miles north of the Clarke County Line	31,851.29	31,851.29
108008 / 799000	State Projects	CON	City of Meridian - 22nd Avenue Bicycle and Pedestrian Improvements	14,301.00	17,918.57
108089 / 301000	Pavement Rehabilitation	CON	I-59 From Russell to Alabama SL	4,418,931.95	12,467,587.33
108122 / 711000	Safety	ENG	Lauderdale County BOS - Traffic Safety	1,158.58	1,158.58
108158 / 101000	State Projects	ENG	I-59 from SR 11 to Alabama SL	87,845.95	220,949.26
108158 / 101100	National Highway System(NH	ENG	I-59 from SR 11 to Alabama SL	210,362.95	210,362.95
108158 / 301100	State Projects	CON	I-59 from SR 11 to Alabama SL - West Malone Ranch Road - MOA	229,330.84	229,330.84
108175 / 101000	State Projects	ENG	US 45 From Cotton Gin Rd to Kemper Co Line	19,286.37	44,642.22
108175 / 301000	Pavement Rehabilitation	CON	US 45 From Cotton Gin Rd to Kemper Co Line	6,741,181.27	6,741,181.27
108176 / 101000	State Projects	ENG	SR 19 From North Hills Street to SR 494	26,587.16	27,080.63
108344 / 101000	Safety	ENG	Upgrade RR - Seth Cobb in Lauderdale (KCS) DOT # 303 893W	3,276.85	3,276.85
108344 / 301000	Safety	CON	Upgrade RR - Seth Cobb in Lauderdale (KCS) DOT # 303 893W	121,338.62	121,338.62
108350 / 101000	Safety	ENG	Upgrade RR - Henry Wedgeworth in Lauderdale (KCS) DOT # 303 892P	3,710.73	3,710.73
108350 / 301000	Safety	CON	Upgrade RR - Henry Wedgeworth in Lauderdale (KCS) DOT # 303 892P	131,055.88	131,055.88
108505 / 101000	State Projects	ENG	I-20 Meridian Interstate Lighting Upgrade	5,517.68	8,173.45
108558 / 301000	State Projects	CON	SR 39 from End of 4-to Kemp 306927-301	885,374.31	885,374.31

MS DEPARTMENT OF TRANSPORTATION  
Construction Proj Expenditures by County  
For Fiscal Year: 2021

Requester: MATWOOD  
Report ID: DR000151

Page 29 of 58  
10/05/2021 04:31:40 pm

Project #	Program	Project Type	Project Description	Fiscal Year Expenditures	Total Expenditures
<b>Lauderdale</b>					
108605 / 101000	State Projects	ENG	SR 19 From I-59 To North Hills Street	18,648.06	18,648.06
<b>County Total</b>				<b>18,315,670.41</b>	
<b>Lawrence</b>					
107943 / 101000	State Projects	ENG	US 84 Monticello ByPass	179.68	13,365.54
107943 / 301000	Pavement Rehabilitation	CON	US 84 Monticello ByPass	1,359.51	1,359.51
108496 / 301000	Emergency Relief	CON	SR 184 across tributary to Pearl River - 307081-302000	86,200.00	86,200.00
108532 / 301000	State Projects	CON	SR 184 From JCT US 84 W JCT 307071-301	1,147,790.17	1,147,790.17
<b>County Total</b>				<b>1,235,529.36</b>	
<b>Leake</b>					
101707 / 101000	State Projects	ENG	SR 488 FR SR 35 TO NESHOPA CO LN (PE)	2,046.53	797,084.00
101707 / 201000	Vision 21	ROW	SR 488 from SR 35 to Neshoba CL [Bridge #s 4.1, 7.5]	3,140.11	79,199.48
101707 / 301000	Bridge	CON	SR 488 from SR 35 to Neshoba CL [Bridge #s 4.1 & 7.5]	194,079.09	5,544,754.21
102372 / 102000	State Projects	ENG	SR 427 BTW SR 488 AND SR 16 (4.4)	212,470.30	451,482.68
102403 / 301000	Bridge	CON	SR 487 from Tuscola to SR 35 [Bridge #s 6.7, 7.1 & 7.6]	3,429,364.26	4,255,140.26
104211 / 302000	Vision 21	CON	SR 35 between Scott CL & Walnut Grove [Bridge # 122.2]	400,000.00	4,506,065.20
107964 / 301000	Pavement Rehabilitation	CON	SR 25 from SR 35 to Renfro	957,493.22	4,025,417.50
107999 / 101000	State Projects	ENG	SR 25 northbound 0.3 miles north of SR 429	4,429.68	13,149.21
107999 / 101100	Surface Transportation Progr	ENG	SR 25 northbound 0.3 miles north of SR 429	13,179.29	13,179.29
108246 / 101000	State Projects	ENG	SR 25 From Renfro to Attala CL	11,255.89	42,134.09
108477 / 101000	Emergency Relief	ENG	SR 25 NB just N of Mars Hill Road at Marydell along mainline outside backslope	19,466.57	20,681.52
108478 / 301000	Emergency Relief	CON	SR 427 S of SR 16 approximately 1100 foot shoulder section and slope on W side of	15,884.15	15,884.15
108479 / 301000	Emergency Relief	CON	SR 16 EB approximately 1400 feet E of Yockanoolany River bridge at existing RCP c	24,544.21	24,544.21
108480 / 101000	Emergency Relief	ENG	SR 25 NB 0.2 miles N of SR 429 along mainline outside backslope	14,116.13	15,216.91
108533 / 301000	State Projects	CON	SR 43 Through the town of Thomastown 307046-301	226,773.62	226,773.62
108549 / 301000	State Projects	CON	SR 429 Through the Town of Thomastown - 307046-302	211,470.28	211,470.28
<b>County Total</b>				<b>5,739,713.33</b>	
<b>Lee</b>					
102426 / 101000	Vision 21	ENG	SR 245 REPL 3 BR BTW CHICKASAW CL & S and repair 203.9	3,230.17	1,410,313.50
106953 / 301000	Safety	CON	SR 145 from McCullough Boulevard (SR 178) to Beech Springs Road and Barnes C	81,513.71	9,054,750.23

**MS DEPARTMENT OF TRANSPORTATION**  
**Construction Proj Expenditures by County**  
**For Fiscal Year: 2021**

Project #	Program	Project Type	Project Description	Fiscal Year Expenditures	Total Expenditures
*****	Lee	*****			
106953 / 302000	Surface Transportation Progr	CON	SR 145 from McCullough Boulevard (SR 178) to Beech Springs Road and Barnes C	2,372.25	1,589,959.27
107327 / 301000	Pavement Rehabilitation	CON	I-22 from US 45 to Itawamba CL [to be mapped as US 78]	6,443.43	8,213,925.69
107362 / 702200	Surface Transportation Progr	CON	City of Tupelo - S Spring St - DOT # 667 350L BNSF Surface CON	4,637.53	4,637.53
107362 / 703200	Surface Transportation Progr	CON	City of Tupelo - N. Park St. - DOT # 667 346W BNSF Surface - CON	1,966.18	1,966.18
107362 / 704000	Surface Transportation Progr	CON	City of Tupelo - Jefferson St - DOT # 304 057T KCS Signals - CON	211,313.08	211,313.08
107362 / 799000	State Projects	CON	City of Tupelo - Sidewalk Connectivity at existing railroad crossings along South Spr	7,155.40	48,608.53
107427 / 304000	Safety	CON	Upgrade Railroad Crossings - Westmoreland near Tupelo DOT # 304 046F [KCS]	262.25	146,037.95
107580 / 301000	Pavement Rehabilitation	CON	I-22 From SR 178 to US 45	1,104,058.03	4,760,093.29
107680 / 301000	Pavement Rehabilitation	CON	US 45 FM N Brewer Rd Bdg To Euclatuba Rd	13,110,395.78	14,911,296.51
107796 / 312000	Safety	CON	2018 Upgrade Railroad Crossings - Broad near Shannon- KCS RR - DOT# 304 022	132,873.69	132,873.69
107859 / 301000	Bridge	CON	SR 145 BTW SR 245 and US 45 (0.5)	62,040.29	738,834.27
107911 / 302000	Bridge	CON	District 1 Bridge Preventative Maintenance	152,753.80	153,540.04
107911 / 303000	State Projects	CON	US 45 Bridge Preventative Maintenance - 5 Bridges (232.1A, 232.1B, 233.9A/B and	2,671.73	462,642.84
107927 / 301000	Safety	CON	2019 Upgrade Railroad Crossings - BNSF/County Road 520	75,839.21	193,329.87
107927 / 307000	Safety	CON	2019 Upgrade Railroad Crossings - BNSF/Park	2,523.87	204,749.87
107927 / 308000	Safety	CON	2019 Upgrade Railroad Crossings - BNSF/Veterans	732.06	189,170.05
107927 / 309000	Safety	CON	2019 Upgrade Railroad Crossings - BNSF/Blair	3,956.92	196,186.33
108050 / 301100	Emergency Relief	CON	Interstate 22 @Mile Marker 91.2, South outside 122 slope.	373.62	32,252.10
108052 / 301100	Emergency Relief	CON	US Highway 45@ Verona Interchange, Northeast Ramp inside slope.	278.09	144,738.56
108053 / 301100	Emergency Relief	CON	Interstate 22 and SR 371 Interchange, Northeast outside 122 slope and Northwest o	242.05	116,331.20
108053 / 302000	Surface Transportation Progr	CON	Interstate 22 and SR 371 Interchange, Mooresville Interchange	99.75	8,840.55
108054 / 301100	Emergency Relief	CON	Interstate 22 and Auburn Road Interchange, Southwest (inside ramp slope) and Sou	111.91	129,400.85
108055 / 301000	Emergency Relief	CON	US 45 and SR 348 Interchange Ramp, Northeast Leg of interchange, along Inside r	37.00	4,749.60
108055 / 301100	Emergency Relief	CON	US 45 and SR 348 Interchange Ramp, Northeast Leg of interchange, along Inside r	1,315.90	40,635.84
108062 / 301000	Emergency Relief	CON	Interstate 22@ Mile Marker 91.5, South outside I-22 slope.	28.50	3,642.22
108062 / 301100	Emergency Relief	CON	Interstate 22@ Mile Marker 91.5, South outside I-22 slope.	970.75	42,396.57
108096 / 101000	Emergency Relief	CON	SR 178 in Mooreville, outside backslope on South side of SR 178 near Mooreville ju	-10,527.48	223.23
108096 / 101100	Emergency Relief	CON	SR 178 in Mooreville, outside backslope on South side of SR 178 near Mooreville ju	10,527.48	10,527.48
108096 / 201000	Emergency Relief	ROW	SR 178 in Mooreville, outside backslope on South side of SR 178 near Mooreville ju	20,886.98	117,440.34
108096 / 301000	Emergency Relief	CON	SR 178 in Mooreville, outside backslope on South side of SR 178 near Mooreville ju	610,455.58	610,455.58
108193 / 101000	State Projects	ENG	US 45 From Euclatuba Rd To Prentiss CL	7,541.46	7,541.46
108193 / 301000	Pavement Rehabilitation	CON	US 45 From Euclatuba Rd To Prentiss CL	17,370.69	17,370.69
108296 / 101000	Safety	ENG	Upgrade RR - Elizabeth in Tupelo DOT # 667 354N (BNSF)	77.98	77.98

MS DEPARTMENT OF TRANSPORTATION  
Construction Proj Expenditures by County  
For Fiscal Year: 2021

Project #	Program	Project Type	Project Description	Fiscal Year Expenditures	Total Expenditures
*****					
Lincoln					
107935 / 302000	Pavement Rehabilitation	CON	US 84 from the Franklin county line east to the junction of US 51.	2,417,898.06	6,416,773.89
108099 / 101000	State Projects	ENG	I-55 Remove and Replace OGFC From US 84 to Copiah CL	321.62	17,675.93
108099 / 301000	Pavement Rehabilitation	CON	I-55 Remove and Replace OGFC From US 84 to Copiah CL	4,656,465.56	4,690,234.80
108105 / 799000	State Projects		City of Brookhaven - Downtown Sidewalk Improvements - build sidewalk to connect	2,727.43	12,467.17
108131 / 701000	Special Projects(Demo)	CON	Mt. Olive Road over Jordan Creek - SA4300000000128	171,074.45	171,074.45
108131 / 711000	State Projects	ENG	Mt. Olive Road over Jordan Creek - SA4300000000128	70,707.11	70,707.11
108131 / 799001	State Projects		Mt. Olive Road over Jordan Creek - SA4300000000128	9,923.32	11,171.54
108593 / 101000	State Projects	ENG	I-55 Lincoln Co Rehab Bridge End Slabs Various Locations	7,590.81	7,590.81
108667 / 301000	State Projects	CON	SR 583 From Topisaw Dr to US 84	9,546.74	9,546.74
108667 / 301100	Safety	CON	SR 583 From Topisaw Dr to US 84	271.40	271.40
<b>County Total</b>				<b>7,755,097.06</b>	
*****					
Lowndes					
100141 / 201000	Bridge	ROW	US 45 REPLACE 4 BR BT NOXUBEE CL & US 82 (Br. No. 145.4, 151.1, 153.7, 155	113,700.00	34,479.23
102087 / 201000	Surface Transportation Progr	ROW	US 45 FR 4.0 MILES S. OF US 82 TO US 82 PE 100094	-6,990.00	6,212,199.18
106496 / 799000	State Projects		Rpl box brdg & amp; aprprch Wolf Road Lowndes	2,868.36	4,572.24
106978 / 301000	Bridge	CON	SR 182 over Vernon Branch [Bridge # 178.6]	-49,617.13	2,317,633.11
107373 / 101000	State Projects	ENG	US 82 Interchange Improvements	33,603.57	708,138.01
107373 / 301000	State Projects	CON	US 82 Interchange Improvements	2,653,124.01	7,287,374.41
107385 / 303000	Safety	CON	Upgrade Railroad Crossings - Matson Road near Columbus DOT# 664.914H [BNSF	25,511.76	160,797.40
107385 / 314000	Safety	CON	Upgrade Railroad Crossings - 14th Ave near Columbus DOT# 664.921T [BNSF RR]	217,770.05	345,274.79
107559 / 108000	Safety	ENG	2017 Upgrade Railroad Crossings - Mayhew near Mayhew - KCS RR - DOT# 303.95	527.42	5,274.18
107559 / 308000	Safety	CON	2017 Upgrade Railroad Crossings - Mayhew near Mayhew - KCS RR - DOT# 303.95	38,984.06	261,360.47
107559 / 313000	Safety	CON	2017 Upgrade Railroad Crossings - N 4th Avenue near Columbus- BNSF - DOT# 66-	5,322.56	207,940.16
107670 / 302000	Pavement Rehabilitation	CON	US 82 From Oktibbeha CL to Catapala Creek	924.20	2,666,094.14
107779 / 301000	Pavement Rehabilitation	CON	US 82 From 1/2 Mi E of Catapala Creek to US 45 S	6,307,421.33	6,336,507.37
107796 / 313000	Safety	CON	2018 Upgrade Railroad Crossings - Caledonia near Kolola Springs- BNSF RR - DOT	19,970.64	74,768.60
107906 / 301000	Safety	CON	Update RR - SR 69 in Columbus (DOT # 306.256C) (KCS RR)	150,753.61	150,753.61
107968 / 701000	Surface Transportation Progr	CON	City of Columbus - Main Street at 2nd Street Intersection Improvements	578,983.25	578,983.25
107968 / 799000	State Projects		City of Columbus - Main Street and 2nd Street Mini Round-About	16,020.40	46,955.99
107972 / 301000	Safety	CON	Upgrade RR-Ridge Rd. in Columbus (BNSF) (DOT# 664.907X)	21,079.81	21,142.04
108086 / 799000	State Projects		Charleigh Ford Drive PAVE 1.492 MILES	1,864.15	1,864.15
108300 / 101000	Safety	ENG	Upgrade RR - Spruill in Kolola Springs (BNSF) DOT# 664.896M	3,132.00	3,132.00

**MS DEPARTMENT OF TRANSPORTATION**  
**Construction Proj Expenditures by County**  
 For Fiscal Year: 2021

Project #	Program	Project Type	Project Description	Fiscal Year Expenditures	Total Expenditures
***** ***** Lowndes					
108300 / 301000	Safety	CON	Upgrade RR - Spruill in Kolola Springs (BNSF) DOT# 664 896M	62,470.14	62,470.14
108301 / 101000	Safety	ENG	Upgrade RR - Jess Loyns in Columbus (BNSF) DOT# 664 912U	77.98	77.98
108301 / 301000	Safety	CON	Upgrade RR - Jess Loyns in Columbus (BNSF) DOT# 664 912U	161,484.24	161,484.24
108302 / 101000	Safety	ENG	Upgrade RR - College in Columbus (BNSF) DOT# 664 926C	77.98	77.98
108304 / 101000	Safety	ENG	Upgrade RR - Bell in Columbus (BNSF) DOT# 664 927J	77.98	77.98
108304 / 301000	Safety	CON	Upgrade RR - Bell in Columbus (BNSF) DOT# 664 927J	94,544.00	94,544.00
108305 / 101000	Safety	ENG	Upgrade RR - Ridge (West Xing) in Kolola (BNSF) DOT# 664 906R	77.98	77.98
108345 / 101000	Safety	ENG	Upgrade RR - Firetower in Crawford (KCS) DOT # 303 942R	3,495.51	3,495.51
108459 / 101000	State Projects	ENG	MS 12 from MS 50 to the Alabama State Line and MS 69 from Fabritek Rd (Columb	85,531.85	85,531.85
108459 / 101100	Safety	ENG	MS 12 from MS 50 to the Alabama State Line and MS 69 from Fabritek Rd (Columb	91,867.72	114,986.44
108802 / 101000	Safety	ENG	Railroad Crossing on Hughes Road in Whitebury DOT#664 946N (AGR)	129.96	129.96
108819 / 799000	State Projects		EMCC - Golden Triangle Campus Sidewalk Improvements	1,050.06	1,050.06
<b>County Total</b>				<b>10,635,839.45</b>	
***** ***** Madison					
100486 / 101000	Vision 21	ENG	I-55 FROM OLD AGENCY TO SR 463 W/HIGHLAND COLONY CONNECTION PHA	93,574.97	7,686,245.48
100486 / 104000	State Projects	ENG	I-55 &#39;SPLIT-DIAMOND&#39; INTERCHANGE - MADISON CONNECTOR TO U	19,099.73	43,914.44
100486 / 303100	Vision 21	CON	I-55 Ridgeland Connector to US 51 - Railroad Crossing Surface	4,585.97	177,333.89
100486 / 303200	Vision 21	CON	I-55 Ridgeland Connector to US 51 - Railroad Crossing Signals	3,103.89	235,179.95
102315 / 102000	National Highway System(NI-	ENG	I-55 NB bridge over I-220 ramp (103.1B)	765.40	702,575.08
102315 / 103000	State Projects	ENG	I-55 bridge over the RR and US 51	10,425.79	145,705.34
102315 / 302000	National Highway System(NI-	CON	I-55 NB Bridge over I-220 ramp (103.1B)	100,338.37	13,234,824.72
104517 / 799000	State Projects		WATER TAXI STUDY BARNETT RESERVOIR	7,037.44	14,257.46
104859 / 799000	State Projects		Lake Harbor Dr Extension Ridgeland	16,723.72	139,413.46
104859 / 801000	Special Projects(Demo)	CON	City of Ridgeland - Lake Harbor Drive Extension - from Highland Colony Parkway to	1,518,602.54	9,770,415.96
104859 / 801200	Special Projects(Demo)	CON	Lake Harbor Dr Extension Ridgeland (box culvert and drainage)	750.00	2,456.54
104859 / 811000	Special Projects(Demo)	ENG	City of Ridgeland - Lake Harbor Dr Extension	12,596.77	1,124,716.48
104859 / 812000	Special Projects(Demo)	ENG	Lake Harbor Dr Extension Ridgeland - Surveying & Mapping Services	-769.65	59,750.14
105508 / 701000	Urban	CON	City of Madison - Hoy Road between US 51 and Rice Road.	363,091.48	363,091.48
105508 / 799000	State Projects		City of Madison - Hoy Road between US 51 and Rice Road.	4,539.26	49,337.25
106112 / 101000	State Projects	ENG	US 51 Bridge Replacement [Bridge #s 124.7, 126.6, 130.0, 130.1 &#amp; 130.4]	233,999.67	1,311,730.68
106464 / 305000	Safety	CON	300 878J is a railroad crossing located on Livingston-Vernon Rd outside of Flora, MS	27,341.04	219,626.46
106482 / 701500	State Projects	ROW	Madison County Board of Supervisors - Repair and Overlay Reunion Parkway and H	42,157.88	42,157.88

**MS DEPARTMENT OF TRANSPORTATION**  
**Construction Proj Expenditures by County**  
**For Fiscal Year: 2021**

Project #	Program	Project Type	Project Description	Fiscal Year Expenditures	Total Expenditures
*****	<b>Madison</b>	*****			
106525 / 401000	Special Projects(Demo)	CON	City of Canton – Sidewalk Improvements	600,744.60	1,286,331.61
106525 / 401100	Special Projects(Demo)	CON	City of Canton – Sidewalk Improvements - Testing	4,161.01	13,933.44
106525 / 799000	State Projects		City of Canton - new sidewalks, curb & gutter, drainage/pipes, pavement markings &	938.54	8,047.71
106573 / 701000	Surface Transportation Progr	CON	City of Ridgeland – East Jackson Street Multi-use Path – construction of an asphalt	9,215.54	300,000.00
106573 / 799000	State Projects		City of Ridgeland - Jackson St Multi Use Trail - Bike path along Jackson Street to int	810.51	21,386.41
106869 / 701000	Surface Transportation Progr	CON	City of Madison - Multi-Use Path at Rice Road and Tisdale Road	74,743.22	74,743.22
106869 / 799000	State Projects		City of Madison - Multi-Use Path at Rice Road and Tisdale Road	1,097.08	13,890.58
106992 / 799000	State Projects		Madison County Board of Supervisors - Grade, drain, base, and pave Reunion Park	9,021.54	25,713.82
106993 / 799000	State Projects		Madison County BOS - Widening Bozeman Rd. from 2 lane to 5 lanes with curb & gt	16,425.49	45,962.88
107577 / 101000	State Projects	ENG	I-55 From 2 mi N of Dinkins St to Yazoo CL	12,592.88	23,415.41
107634 / 301000	Pavement Rehabilitation	CON	US 51 From Dinkins St to SR 16 W	1,426,566.13	1,433,642.09
107803 / 113000	State Projects	ENG	Prep of Cost/Benefit Analysis - I-55 Madison - 2021	16,137.66	16,137.66
107867 / 301000	Bridge	CON	I-55 over SR 22 (117.8 A&B)	23,826.59	1,161,347.60
107870 / 101000	State Projects	ENG	I-55 W Frontage Road Bridge Preservation - 4 bridges - (116.9A, 116.9B, 116.9C &	129,949.96	314,526.01
107900 / 101000	State Projects	ENG	SR 463 approximately 0.3 mile north of Reunion Parkway	432.92	28,526.70
107925 / 101000	Safety	ENG	Upgrade RR-S Kearney in Flora (DOT # 300 881S) (CN)	70.90	70.90
107967 / 101000	State Projects	ENG	SR 22 from SR 463 to Beg of 5-lane	32,047.16	69,903.45
107998 / 101000	State Projects	ENG	I-55 Southbound 0.8 miles south of Gluckstadt Road	52,102.67	70,252.12
108011 / 701000	Surface Transportation Progr	CON	City of Ridgeland - New Traffic Signals at Highland Colony Parkway at Renaissance	674,389.47	674,389.47
108011 / 799000	State Projects		City of Ridgeland - New Traffic Signals at Highland Colony Parkway at Renaissance	1,380.41	4,016.56
108146 / 701000	Surface Transportation Progr	CON	PRVWSD - Lower Spillway Road Overlay from Breakers Lane to Old Rapids Entranc	563,922.35	565,096.56
108151 / 101000	State Projects	ENG	US 51 Over Big Black River (139.4)	16,812.28	54,566.11
108151 / 301000	National Highway System(NI-	CON	US 51 Over Big Black River (139.4)	1,868,946.26	1,876,319.33
108165 / 799000	State Projects		Madison County BOS - Hwy 22 Intersection	4,889.12	10,194.28
108168 / 101000	State Projects	ENG	I-55 from SR 463 to Gluckstadt Road	209,732.80	364,110.87
108169 / 799000	State Projects		Madison County - Catlett Road Improvements from Red Fox Road to Stribling Road	2,885.92	2,885.92
108244 / 101000	State Projects	ENG	SR 463 From 2 lane to east of Main St	19,925.18	20,328.42
108248 / 799000	State Projects		Town of Flora - Kearney Park Road - Mill and overlay from SE Clark Street to Town L	7,037.65	7,037.65
108391 / 101000	National Highway System(NI-	ENG	US 51 5 Bridge Replacements (# 139.4, 139.0, 138.6, 138.4 & 138.3)	93,303.29	93,415.11
108504 / 101000	State Projects	ENG	US 51 at Green Oak Lane	14,670.60	14,996.56
108504 / 201000	State Projects	ROW	US 51 at Green Oak Lane	12,500.35	12,500.35
108504 / 201500	Surface Transportation Progr	ROW	US 51 at Green Oak Lane	1,383.57	1,383.57
108616 / 101000	State Projects	ENG	I-55 over Colony Park Boulevard 1.3 MI N Natchez Trace (105.6B)	25,062.15	25,062.15

MS DEPARTMENT OF TRANSPORTATION  
Construction Proj Expenditures by County  
For Fiscal Year: 2021

Project #	Program	Project Type	Project Description	Fiscal Year Expenditures	Total Expenditures
<b>Madison</b>					
108635 / 799000	State Projects	*****	PRVWSD - Build Project Study - completes remaining environmental and preliminar.	3,226.44	3,226.44
<b>County Total</b>					
<b>8,388,916.51</b>					
<b>Marion</b>					
102445 / 101000	State Projects	ENG	US 98 at Pearl River (Bridge #118.5A and 118.5B)	70,603.46	1,094,847.57
102445 / 101100	National Highway System(NI-	ENG	US 98 at Pearl River (Bridge #118.5A and 118.5B)	79,840.09	79,840.09
102471 / 101000	State Projects	ENG	SR 198 at 119.0 Pearl River Relief and 119.3 Lyas Lake - Bridge Hydraulic Recomm.	4,119.30	1,043,592.99
102471 / 201000	Vision 21	ROW	SR 198 REPLACE 2 BRIDGES IN COLUMBIA (119.0, 119.3)	82,520.41	229,677.60
102471 / 201500	Surface Transportation Progr	ROW	SR 198 REPLACE 2 BRIDGES IN COLUMBIA (119.0, 119.3)	4,541.40	4,541.40
102471 / 301000	Vision 21	CON	SR 198: Bridges in Columbia (Bridge #s 119.0 and 119.3)	2,250,532.90	2,250,532.90
104004 / 201000	Surface Transportation Progr	ROW	SR 44 FROM SR 198 TO PIERCE ROAD [EARMARK]	-1.03	5,588,943.49
104004 / 301000	Surface Transportation Progr	CON	SR 44 FROM SR 198 TO PIERCE RD [EARMARK]	1.03	8,703,057.12
106787 / 101000	Bridge	ENG	US 98 & SR 35 Pearl River Drift Issues 118.5 A&B and 19.4	31,127.93	628,038.91
106787 / 301000	Bridge	CON	SR 35 Pearl River Drift Issues [Bridge #19.4]	21,271.55	21,271.55
107160 / 799000	State Projects	CON	Marion County Board of Supervisors - Bluff Street Park Railroad Bridge reconstruct	9,746.20	68,861.07
107618 / 301000	Pavement Rehabilitation	CON	US 98 From Walthall CL East To JCT SR 35S	3,834,538.69	3,867,275.78
107792 / 101000	Surface Transportation Progr	ENG	US 98 Pearl River Bank Stabilization (Bridge #s 118.5 A&B)	131,694.30	133,235.07
107916 / 301000	Bridge	CON	District 7 Bridge Preventative Maintenance	12,000.00	385,775.63
107979 / 301000	Emergency Relief	CON	SR 587 Washout Across From The Intersection Of The Ramp From SR 44 By Comb	-445.15	7,658.09
107979 / 301100	Emergency Relief	CON	SR 587 Washout Across From The Intersection Of The Ramp From SR 44 By Comb	445.15	445.15
107981 / 301000	Emergency Relief	CON	SR 586 approximately 1.4 miles west of the intersection with SR 44 in Foxworth, MS	10,233.50	10,233.50
108133 / 799001	State Projects	CON	Williamsburg Road Bridge Replacement over Holidays Creek - SA4600000000124 a	12,686.77	24,936.98
108371 / 101000	State Projects	ENG	SR 35 From BR13116 North 8.4 Miles to US 98	3,693.09	7,695.68
108404 / 302000	Surface Transportation Progr	CON	Bridge Preventative Maintenance, Joint Repair, in Marion County (Bridge #s 43.1, 51	356,714.31	356,714.31
108631 / 101000	State Projects	ENG	SR 35 from LA state Line to BR 13116	2,460.35	2,460.35
108632 / 101000	State Projects	ENG	SR 35 From Goss Bunkerhill Rd to Jeff Davis CL	4,396.18	4,396.18
108662 / 301000	State Projects	CON	SR 35 From BR 13116 to US 98	273.77	273.77
<b>County Total</b>					
<b>6,922,994.20</b>					
<b>Marshall</b>					
100174 / 1000	Special Projects(Demo)	ENG	US 72 FR TENN STATE LINE TO PROPOSED SR	23,918.20	1,144,473.59
100174 / 201000	Surface Transportation Progr	ROW	US 72 FROM 302 TO TENN STATE LINE LESS THE INTERCHANGE	-11,500.00	348,153.10

MS DEPARTMENT OF TRANSPORTATION  
Construction Proj Expenditures by County  
For Fiscal Year: 2021

Project #	Program	Project Type	Project Description	Fiscal Year Expenditures	Total Expenditures
<b>*****</b>					
<b>Marshall</b>					
100174 / 202000	National Highway System(NH-	ROW	US 72 FR 302 TO TN STATE LINE Including The US 72/MRIMF Interchange	-23,918.20	13,985,623.09
100174 / 302000	Surface Transportation Progr	CON	US 72 from 302 to Tennessee SL incl. the US 72/MRIMF Interchange	219,867.04	31,213,637.75
100174 / 302100	Surface Transportation Progr	CON	US 72 from Tennessee SL to Proposed SR	7,076.06	897,823.86
100299 / 302000	Vision 21	CON	SR 309 between SR 4 & US 78 [Bridge #s 8.4, 8.5, 8.7, 12.8 & 13.0]	5,447,407.87	17,172,445.22
100299 / 303000	Vision 21	CON	SR 309 between SR 4 & US 78 [Bridge # 15.4]	204,559.06	3,967,902.78
102207 / 203000	Surface Transportation Progr	ROW	SR 4 REPLACE BRIDGE #s 59.0 & 59.2	462.45	279,271.18
102207 / 302000	Vision 21	CON	SR 4 [Bridge #s 59.0 & 59.2]	4,840.83	5,280,735.61
102556 / 203000	Gaming	ROW	SR 304/I-269 FROM THE DESOTO CL TO US 78 [including INTERCHANGE]	7.50	11,839,692.65
102556 / 206000	Gaming	ROW	SR 304/I-269 TO MITIGATE WETLANDS FROM SR 305 TO MARSHALL CL IN MAI	-18,675.60	497,353.70
105333 / 101000	Vision 21	ENG	SR 4 REPLACE BRIDGE # 75.3 OVER BNRR	1,271.56	1,179,203.52
105333 / 201000	Vision 21	ROW	SR 4 REPLACE BRIDGE # 75.3 OVER BNRR	53.00	3,053,766.93
105333 / 301000	Vision 21	CON	SR 4 over BNRR [Bridge # 75.3]	1,743.60	1,743.60
106103 / 101000	Bridge	ENG	SR 178 Bridge Replacements - 8 bridges [Bridge #s 14.5, 15.4, 33.6, 35.6, 35.4, 35.:	319,011.18	1,750,214.38
107163 / 401000	Surface Transportation Progr	CON	Holly Springs Primary School Safe Routes to School - construction of sidewalks alon	5,000.00	413,231.00
107163 / 799000	State Projects	CON	City of Holly Springs - Holly Springs Primary School	1,230.31	13,015.93
107699 / 301000	Pavement Rehabilitation	CON	SR 302 from SR 309 to Bridge End @ US 72	4,247,721.78	4,261,731.27
107903 / 302000	Bridge	CON	I-22 Bridge Preservation FFY 2019 (bridges #s 27.1A, 27.1B, 31.2A and 31.2B)	1,985,213.13	2,026,146.54
107927 / 302000	Safety	CON	2019 Upgrade Railroad Crossings - BNSF/Hubbard	5,045.10	196,657.97
107927 / 304000	Safety	CON	2019 Upgrade Railroad Crossings - BNSF/McAlexander	57,705.53	149,401.29
108069 / 101000	State Projects	ENG	MS 7 at Eddie L. Smith Drive	232,846.69	278,382.49
108069 / 101100	Safety	ENG	MS 7 at Eddie L. Smith Drive	14,270.55	14,270.55
108295 / 101000	Safety	ENG	Upgrade RR - Joe Cox in Potts Camp DOT# 667 251N (BNSF)	77.98	77.98
108295 / 301000	Safety	CON	Upgrade RR - Joe Cox in Potts Camp DOT# 667 251N (BNSF)	132,109.49	132,109.49
108383 / 101000	State Projects	ENG	Wingo Road over I269/SR304(39.1)	1,564.70	21,034.08
<b>County Total</b>				<b>12,858,909.81</b>	
<b>*****</b>					
<b>Monroe</b>					
101635 / 201000	Vision 21	ROW	SR 25 FROM SR 8 TO US 278	1,463.39	17,954,186.69
106798 / 312000	Safety	CON	Upgrade Railroads-5th Avenue near Amory - BNSF RR - DOT# 667 392X	5,646.30	236,774.30
107154 / 799000	State Projects	CON	City of Aberdeen - Sidewalk Improvements along Franklin Street, Woodruff Street an	4,615.33	61,674.47
107679 / 301000	Pavement Rehabilitation	CON	US 45 From N Of SR 25 Interchange To End 5 Lane	411,214.94	2,323,329.77
107857 / 101000	State Projects	ENG	SR 6 BTW SR 776 & SR 371 (148.2 & 146.8)	193.85	27,666.45
107971 / 301000	Safety	CON	Upgrade RR-Old Hwy 25 in Amory (BNSF) (DOT# 664 856P)	26,517.18	26,579.41



MS DEPARTMENT OF TRANSPORTATION  
Construction Proj Expenditures by County  
For Fiscal Year: 2021

Requester: MATWOOD  
Report ID: DR000151

Page 37 of 58  
10/05/2021 04:31:40 pm

Project #	Program	Project Type	Project Description	Fiscal Year Expenditures	Total Expenditures
<b>Monroe</b>					
108282 / 101000	State Projects	ENG	US 278 over Weaver Creek (12.0), SR 15 over Chuquatonchee Creek and SR 342 o	110,786.05	182,693.22
108297 / 301000	Safety	CON	Upgrade RR - Cotton Gin Port in Amory DOT # 664 855H (BNSF)	93,978.31	93,978.31
108306 / 101000	Safety	ENG	Upgrade RR - Votch in Becker (BNSF) DOT# 675 303Y	77.98	77.98
108306 / 301000	Safety	CON	Upgrade RR - Votch in Becker (BNSF) DOT# 675 303Y	172,218.17	172,218.17
108542 / 301000	State Projects	CON	US 278 From SR 25 S to SR 8 - 306970-301	3,149,658.62	3,150,956.90
108552 / 301000	State Projects	CON	US 278 From SR 8 To AL State SL - 306954-301	1,518,175.67	1,518,175.67
<b>County Total</b>				<b>5,494,545.79</b>	
<b>Montgomery</b>					
106673 / 101000	State Projects	ENG	SR 404 Bridge Replacement on Bridge #s 4.1 & 5.9	246,147.02	1,104,134.21
106673 / 201000	Bridge	ROW	SR 404 Bridge Replacement on Bridge #s 4.1 & 5.9	3,497.29	180,874.77
106673 / 201100	State Projects	ROW	SR 404 Bridge Replacement on Bridge #s 4.1 & 5.9	-960.00	-705.03
106673 / 201500	Bridge	ROW	SR 404 Bridge Replacement on Bridge #s 4.1 & 5.9	110,676.92	110,676.92
106673 / 301000	Bridge	CON	SR 404 [Bridge #s 4.1 & 5.9]	2,115.09	2,115.09
107824 / 301000	Pavement Rehabilitation	CON	I-55 From Carroll CL to 2.5 Mi So of Carroll Co	1,176,476.60	1,176,476.60
<b>County Total</b>				<b>1,537,952.92</b>	
<b>Neshoba</b>					
101649 / 1000	Vision 21	ENG	* SR 19 FROM SR 492 TO PHILADELPHIA	5,857.50	1,347,993.66
101649 / 101000	Surface Transportation Progr	ENG	SR 19 from SR 492 to Tucker Drive	594.41	594.41
101649 / 102000	State Projects	ENG	SR 19 from Tucker to Philadelphia	7,721.47	613,081.10
101649 / 102100	State Projects	ENG	SR 19 from Tucker to Philadelphia	97,390.56	488,529.59
101649 / 201000	Vision 21	ROW	* SR 19 FROM SR 492 TO PHILADELPHIA	-30.22	12,534,721.77
101649 / 202100	State Projects	ROW	SR 19 from Tucker to Philadelphia	47,977.40	131,693.87
101649 / 202500	State Projects	ROW	SR 19 from Tucker to Philadelphia	677,629.78	695,638.33
101649 / 302000	Surface Transportation Progr	CON	SR 19 from Tucker to Philadelphia	1,778,980.73	1,778,980.73
102504 / 101000	State Projects	ENG	SR 395 between SR 19 & Winston CL (Bridge #s 1.4 & 2.6)	225,249.62	652,924.28
102504 / 201000	Vision 21	ROW	SR 395 between SR 19 & Winston CL (Bridge #s 1.4 & 2.6)	93,805.69	94,691.31
103896 / 101000	Surface Transportation Progr	ENG	SR 16 FROM SR 15 TO SR 19 [Philadelphia Bypass]	11,671.98	6,068,988.32
103896 / 201000	State Projects	ROW	SR 16 FROM SR 15 TO SR 19 [Philadelphia Bypass]	361,508.68	4,736,894.42
106114 / 101000	State Projects	ENG	SR 19 Bridge Replacements [Bridge #s 52.1, 57.6, 52.0, 52.3, 52.4, & 52.5]	728.31	766,267.29
106114 / 102000	State Projects	ENG	SR 19 [Bridge # 57.6] CE	7,663.29	161,025.14

**MS DEPARTMENT OF TRANSPORTATION**  
**Construction Proj Expenditures by County**  
**For Fiscal Year: 2021**

Project #	Program	Project Type	Project Description	Fiscal Year Expenditures	Total Expenditures
<b>Neshoba</b>					
*****					
106114 / 202000	Bridge	ROW	SR 19 [Bridge # 57.6] CE	39,533.71	81,268.31
106114 / 202500	Bridge	ROW	SR 19 [Bridge # 57.6] CE	222.01	77,275.56
106114 / 301000	State Projects	CON	SR 19 (Bridge #s 52.0, 52.1, 52.3, 52.4 and 52.5)	6,250,391.45	7,052,584.82
106114 / 301100	State Projects	CON	SR 19 (Bridge #s 52.0, 52.1, 52.3, 52.4 and 52.5)	1,989,087.26	1,989,087.26
106114 / 302000	Bridge	CON	SR 19 [Bridge # 57.6] CE	165,197.13	165,197.13
106114 / 302100	Surface Transportation Progr	CON	SR 492 Overlay from Neshoba CL to SR19	2,133,006.92	2,133,006.92
107965 / 301000	Pavement Rehabilitation	CON	SR 16 From End of 2-lane to BIA Rd 22	8,555.61	1,610,993.79
108538 / 301000	State Projects	CON	SR 19 From End of Proposed 4-Lane to SR 16 - 306932-301	657,578.83	657,578.83
108569 / 301000	State Projects	CON	SR 21 From Dixon to SR 15 - 306929-301	571,998.45	571,998.45
<b>County Total</b>				<b>15,132,320.57</b>	
<b>Newton</b>					
*****					
102367 / 101100	State Projects	ENG	US 80 BT NEWTON AND CHUNKY (4Bridges, 110.8, 111.7, 114.8, 121.4)	108,863.27	1,036,656.15
102367 / 201000	Vision 21	ROW	US 80 between Newton & Chunky (Bridge #s 110.8, 111.7, 114.8 and 121.4)	2,487.38	2,487.38
102401 / 102000	State Projects	ENG	US 80 BT CHUNKY & MEEHAN (Bridge #122.5)	50,651.18	277,350.29
106114 / 302200	Surface Transportation Progr	CON	SR 492 Overlay from SR 15 to Neshoba CL	458,512.42	458,512.42
107947 / 101000	State Projects	ENG	SR 15 from I-20 to South of Decatur	446.19	9,779.78
107947 / 301000	Pavement Rehabilitation	CON	SR 15 from I-20 to South of Decatur	2,180,222.07	2,419,066.75
107966 / 301000	Pavement Rehabilitation	CON	SR 492 from Scott CL to End of Bridges	817,911.77	819,216.21
108283 / 101000	State Projects	ENG	US 80 over KCS Railroad (107.8)	26,868.11	72,742.65
108283 / 301000	National Highway System(NH	CON	US 80 over KCS Railroad (107.8)	2,095.91	2,095.91
108402 / 101000	State Projects	ENG	Districtwide D5 Bridge Preventative Main (113.8A, 113.8B, 120.8A, and 120.8B)	3,047.46	4,321.63
108402 / 301000	Surface Transportation Progr	CON	Bridge Preventative Maintenance District 5 (113.8A, 113.8B, 120.8A, and 120.8B)	564,319.39	564,319.39
108515 / 101100	National Highway System(NH	ENG	I-20 Side repair near exit 100	8,239.71	8,239.71
108529 / 301000	State Projects	CON	SR 492 From Decatur St SR 15 307087-301	273,249.63	273,249.63
108603 / 101000	Surface Transportation Progr	ENG	SR 15 from Potterchitto Creek to 0.4 miles north of Coliseum Road	25,968.55	25,968.55
<b>County Total</b>				<b>4,522,883.04</b>	
<b>Noxubee</b>					
*****					
106982 / 101000	State Projects	ENG	SR 14/145 over Noxubee River [Bridge #164.0] & Hashuqua Creek [Bridge #156.5]	134,685.21	718,913.11
108230 / 101000	State Projects	ENG	SR 388 From Cliftonville to AL St Line	15,031.22	15,506.11

MS DEPARTMENT OF TRANSPORTATION  
Construction Proj Expenditures by County

Requester: MATWOOD  
Report ID: DR000151

Page 39 of 58  
10/05/2021 04:31:40 pm

For Fiscal Year: 2021

Project #	Program	Project Type	Project Description	Fiscal Year Expenditures	Total Expenditures
<b>*****</b>					
<b>Noxubee</b>					
108547 / 301000	State Projects	CON	SR 852 Through Town of Brooksville - 306928-301	1,146,163.43	1,146,163.43
<b>County Total</b>					
<b>*****</b>					
<b>Oktibbeha</b>					
100066 / 201000	State Projects	ROW	SR 12 FROM EXIST US 82 TO RELOCATED US 8	102,867.94	102,867.94
104857 / 799000	State Projects		Mississippi State University - South Entrance Loop	2,133.75	152,112.56
106662 / 702000	Surface Transportation Progr	CON	Mississippi State University - Stone Boulevard from Blackjack Road to Morgan Aveni	144,228.64	144,228.64
106662 / 799000	State Projects	CON	Mississippi State University - Blackjack Road Fence Project - construct 1408 feet of	15,082.98	36,384.99
107116 / 701000	Surface Transportation Progr	CON	City of Starkville - Louisville Street Multi Use Path - construction of a multi-use path 1	35,944.92	1,240,455.15
107116 / 799000	State Projects	CON	City of Starkville - Louisville Street Multi Use Path - construction of a multi-use path 1	7,882.37	87,705.60
107158 / 703000	State Projects	CON	City of Starkville Highway 12 Corridor Sidewalk	48,200.74	255,056.57
107158 / 799000	State Projects	CON	City of Starkville Highway 12 Blvd Study	455.13	12,063.60
107388 / 701000	Surface Transportation Progr	CON	Oktibbeha County BOS - Locksley Way and Blackjack Road Improvements - milling	17,153.47	795,461.25
107388 / 799000	State Projects	CON	Oktibbeha County BOS - Construction of pedestrian and bicycle facilities along Lock	2,722.51	59,290.44
107412 / 201000	State Projects	ROW	Highway 12 Access Road	5,024.50	81,329.73
107670 / 301000	Pavement Rehabilitation	CON	US 82 From SR 182 To Lowndes CL	3,195.90	4,494,493.63
107681 / 301000	Pavement Rehabilitation	CON	US 82 From Beg Starkville Bypass To Beg Concrete	18,138.27	3,077,387.25
107726 / 701000	Special Projects(Demo)	CON	MSU - Bulldog Way from Blackjack Road to Lee Blvd	2,500,749.43	2,500,749.43
107726 / 711000	Special Projects(Demo)	ENG	Bulldog Way - MSU	16,016.82	680,954.76
107726 / 720000	Special Projects(Demo)	ROW	Bulldog Way - MSU	40,823.20	40,823.20
107726 / 799000	State Projects		Bulldog Way - MSU	58,064.07	209,882.96
107780 / 301000	Pavement Rehabilitation	CON	SR 25 From Winston CL to 1/2 Mile South of Watt Hill	3,040,199.85	3,685,378.55
108010 / 701000	Surface Transportation Progr	CON	City of Starkville - Multi-use Path Linkage on from the intersection of Hwy 12 and Sf	206,065.25	206,065.25
108010 / 799000	State Projects	CON	City of Starkville - Multi-use Path Linkage on from the intersection of Hwy 12 and Sf	14,919.39	43,845.38
108125 / 101000	State Projects	ENG	Hwy 12 - development of traffic signal timing patterns in Starkville from New Light Rc	11,157.93	43,424.10
108398 / 799000	State Projects		MSU - Vista Avenue - College View Street Connection	99.76	99.76
108418 / 811000	Special Projects(Demo)	ENG	City of Starkville - MS Highway 182/ Martin Luther King Boulevard Revitalization	280,267.31	280,267.31
108418 / 899000	State Projects		MS 182/MLK Corridor Revitalization	67,782.92	80,023.00
108466 / 301000	Emergency Relief	CON	US 82 WB, btw Sturgis Road & Tuckaway Road, along N fill slope	3,920.75	324,685.59
108466 / 302000	Emergency Relief	CON	SR 182, just West of Mississippi Blvd, North outside back slope	459.62	20,126.39
108794 / 799000	State Projects		Mississippi State University - Collegeview Connector	1,852.00	1,852.00
<b>County Total</b>					
				<b>1,295,879.86</b>	<b>6,645,409.42</b>

Project #	Program	Project Type	Project Description	Fiscal Year Expenditures	Total Expenditures
*****	Panola	*****			
103164 / 301000	Vision 21	CON	SR 6 over Tallahatchie River & Relief [Bridge #s 44.3 & 44.7]	1,933.06	34,837,915.43
103333 / 101000	Bridge	ENG	US 51 FR POPE TO COURTLAND BR. NOS. 242.9 & 243.2.	128,505.83	1,130,606.74
103333 / 201000	Vision 21	ROW	US 51 FR POPE TO COURTLAND BR. NOS. 242.9 & 243.2.	4,972.29	153,178.63
103333 / 201500	State Projects	ROW	US 51 FR POPE TO COURTLAND BR NOS. 242.9	572,583.07	1,495,099.59
103333 / 301000	Vision 21	CON	US 51 from Pope to Courtland [Bridge #s 242.9 & 243.2]	10,666.74	10,666.74
106720 / 303000	National Highway System(NI	CON	Bridge Preservation - Panola	2,462,967.03	10,346,967.07
106967 / 101000	State Projects	ENG	SR 310 Bridge Replacement over Mattie Creek [Bridge # 33.2] and Nelson Creek [Brit	229,704.17	650,910.89
107697 / 301000	Pavement Rehabilitation	CON	SR 315 from US 51 to Pleasant Grove	19,566.49	5,694,518.34
107775 / 301000	Pavement Rehabilitation	CON	US 278 From Quitman County Line to Chapel Town Rd	2,491,937.23	3,126,446.26
108006 / 799000	State Projects	CON	Town of Sardis - Sidewalk Improvements along US Highway 51 and Pearl Street nea	9,405.52	10,984.65
108097 / 301000	Pavement Rehabilitation	CON	I-55 Remove and Replace OGFC From 0.5 Mi S of SR 6 to 1.8 Mi N of SR 35	1,802,965.73	1,955,834.11
108140 / 101000	State Projects	ENG	I-55 From 1.8 Mi North of SR 35 to Tate CL	1,813.67	7,032.18
108189 / 301000	Emergency Relief	CON	SR 315 & #177; 1500 feet south of SR 6 on southeast corner of bridge over Hotopha	19,069.92	19,069.92
108200 / 301000	Emergency Relief	CON	SR 6 (US 278) approximately 6.5 miles east of I-55.	12,184.61	12,184.61
108252 / 101000	State Projects	ENG	SR 35 From Tallahatchie CL to SR 6	662.65	662.65
108252 / 301000	Pavement Rehabilitation	CON	SR 35 From Tallahatchie CL to SR 6	1,766,759.98	1,766,759.98
108458 / 101000	State Projects	ENG	I-55 over Long Creek - Bridge Scour (237.7A & 237.7B)	180,737.20	237,215.32
108458 / 301000	National Highway System(NI	CON	I-55 over Long Creek - Bridge Scour (237.7A & 237.7B)	431,458.61	431,458.61
108551 / 301000	State Projects	CON	SR 35 From US 51 To Government Reservoir Boundary - 307008-301	3,580,724.50	3,580,724.50
<b>County Total</b>				<b>13,728,618.30</b>	
*****	Pearl_River	*****			
102186 / 301000	Vision 21	CON	SR 43 between Picayune & Henleyfield/ NOTE: PE IS 100744.	57,307.09	6,782,246.83
102246 / 101000	State Projects	ENG	US 11 FROM I 59 TO MILL CREEK	4,573.61	2,052,472.08
102246 / 102000	Bridge	ENG	US 11 Replace Bridge #11.3 at Hobolochitto Creek in Picayune	232,915.78	1,431,841.03
102246 / 202000	Vision 21	ROW	US 11 @ Hobolochitto Creek in Picayune [Bridge # 11.3]	1,447,906.56	5,649,646.65
102246 / 202500	Surface Transportation Progr	ROW	US 11 @ Hobolochitto Creek in Picayune [Bridge # 11.3]	37,964.36	37,964.36
102246 / 203000	Surface Transportation Progr	ROW	US 11 TRAFFIC SIGNAL UPGRADE THRU PICAYU	11,739.69	70,005.83
102246 / 204000	Surface Transportation Progr	ROW	US 11 FROM HOBOLOCHITTO CREEK TO HIDE-A-WAY LAKE ROAD	2,218.85	4,529,130.34
102246 / 204500	Surface Transportation Progr	ROW	US 11 FROM HOBOLOCHITTO CREEK TO HIDE-A-WAY LAKE ROAD	274,057.65	1,889,876.83
102246 / 304000	Surface Transportation Progr	CON	US 11 from Hobolochitto Creek to Hide-A-Way Lake Road	7,207,741.68	10,031,799.42
106973 / 101000	State Projects	ENG	SR 43 Bridge Replacement ovr Hogpen Branch [Bridge #33.0]	42,650.15	659,702.47
106973 / 101100	Surface Transportation Progr	ENG	SR 43 Bridge Replacement ovr Hogpen Branch [Bridge #33.0]	62,337.78	66,723.65

MS DEPARTMENT OF TRANSPORTATION  
 Construction Proj Expenditures by County  
 For Fiscal Year: 2021

Requester: MATWOOD  
 Report ID: DR000151

Project #	Program	Project Type	Project Description	Fiscal Year Expenditures	Total Expenditures
<b>Pearl_River</b>					
106973 / 201000	Surface Transportation Progr	ROW	SR 43 Bridge Replacement ovr Hogpen Branch [Bridge #33.0]	121,102.89	121,102.89
107069 / 102000	State Projects	ENG	I-59 FROM 1600 FT SO OF HILLSDALE INT TO LAMAR CL - PE City of Picayune - Highland Parkway Sidewalks Project	19,283.02	81,244.94
108111 / 799000	State Projects	CON	SR 43 Ultrathin Overlay 10.502 Miles Pearl River County - 306995-302	4,480.01	7,821.09
108553 / 301000	State Projects	CON	I-59 Cross slope corrections	117,980.25	117,980.25
108599 / 301000	Safety	CON		487,623.72	487,623.72
<b>County Total</b>				<b>10,131,883.09</b>	
<b>Perry</b>					
104484 / 201000	Vision 21	ROW	SR 42 [Bridge #s 88.1, 90.0 & 90.1]	242.76	217,949.71
104484 / 301000	Vision 21	CON	SR 42 [Bridge #s 88.1, 90.0 & 90.1]	-45,000.00	527,509.59
107008 / 101000	State Projects	ENG	SR 42 over Tallahalla Creek [Bridge #70.4]	357,468.94	1,187,283.27
107008 / 201000	Bridge	ROW	SR 42 over Tallahalla Creek [Bridge #70.4]	102,946.25	225,406.84
107008 / 201500	Bridge	ROW	SR 42 over Tallahalla Ck[Bridge #70.4]	131.46	131.46
107940 / 301000	Pavement Rehabilitation	CON	SR 15 from SR 198 north 11.7 miles	1,305,157.39	2,797,734.16
108394 / 101000	State Projects	ENG	SR 42 over Bogue Homa Creek (#76.2)	241,037.34	241,037.34
108536 / 301000	State Projects	CON	SR 198 From US 98 Through Beaumont 4.5 miles To US 98 - 307115-301	1,035,112.38	1,035,112.38
108606 / 301000	State Projects	CON	SR 29 from Stone County Line N 2.8 Miles	223,518.96	223,518.96
<b>County Total</b>				<b>3,220,615.48</b>	
<b>Pike</b>					
105618 / 301000	Pavement Rehabilitation	CON	I-55 from SR 568 to US 98 W (SUMMIT)	6.20	53,025,750.90
106190 / 301000	Vision 21	CON	US 98 Rehabilitate Bridge @ CNIC RR [Bridge # 78.3]	903.24	5,484,150.10
106972 / 101000	State Projects	ENG	US 51 Bridge Replacement over Unnamed Streams [Bridge #11.7 and 12.1]	179,659.18	1,004,944.88
106972 / 101100	Surface Transportation Progr	ENG	US 51 Bridge Replacement over Unnamed Streams [Bridge #11.7 and 12.1]	20,217.82	20,217.82
106972 / 201000	Surface Transportation Progr	ROW	US 51 Bridge Replacement over Unnamed Streams [Bridge #11.7 and 12.1]	137,969.52	137,969.52
107368 / 701000	Surface Transportation Progr	CON	City of McComb - Railroad Boulevard Improvements - lighting, intersection improver	18,237.03	782,558.00
107368 / 799000	State Projects	CON	City of McComb - Railroad Boulevard Improvements - lighting, intersection improver	7,094.11	64,284.72
107916 / 302000	Bridge	CON	District 7 Bridge Preventative Maintenance	-14.00	46,012.82
107938 / 101000	State Projects	ENG	US 98 From JCT 155 East to JCT US 51 (Presely Blvd)	12,601.12	20,185.70
107973 / 101000	State Projects	ENG	SR 927 bridge replacement 0.4	90,890.55	110,864.38
108382 / 101000	State Projects	ENG	SR 44 From Locust St East 4.9 Miles to Bogue Chitto River	2,214.86	2,214.86
108439 / 101000	Safety	ENG	Upgrade RR-Dixie Springs-Summit-(CN-299 895A)	86.69	86.69

MS DEPARTMENT OF TRANSPORTATION  
 Construction Proj Expenditures by County  
 For Fiscal Year: 2021

Project #	Program	Project Type	Project Description	Fiscal Year Expenditures	Total Expenditures
<b>Pike</b>					
108571 / 301000	State Projects	CON	US 51 From JCT US 98E N 4.8 Miles to JCT US 98 W - 301990-301	1,759,079.36	1,759,079.36
108581 / 101000	State Projects	ENG	US 51 LA State Line North to North Osyka City Limit & South Magnolia City Limit No	10,081.60	10,081.60
108593 / 102000	State Projects	ENG	I-55 Pike Co Rehab Bridge End Slabs Various Locations	7,415.99	7,415.99
108816 / 799000	State Projects		Pike County Board of Supervisors - Bogue Chitto Water Park Pedestrian and Trail Ir	2,915.92	2,915.92
<b>County Total</b>				<b>2,249,359.19</b>	
<b>Pontotoc</b>					
101629 / 103100	State Projects	ENG	SR 15 from SR 41 to SR 336 (Legal Title work)	92,017.26	92,017.26
102607 / 101000	Vision 21	ENG	SR 15 APD CORR"V" TO UNION CL	589.05	3,520,530.19
102607 / 201000	Vision 21	ROW	SR 15 FROM APD CORR"V" [SR 6] TO UNION CL [I-21]	20,192.57	15,760,205.38
102607 / 301000	Vision 21	CON	SR 15 APD SR 6 to the Union CL	228,916.78	13,194,970.88
102607 / 303000	Vision 21	CON	SR 15 APD SR 76 to the Union CL	3,522,768.14	24,091,047.91
106858 / 301000	Safety	CON	MS 9 @ MS 341	717,842.78	1,323,202.51
106974 / 101000	State Projects	ENG	SR 342 over Donaldson Creek [Bridge #0.2]	16,623.18	730,764.60
106974 / 101100	Surface Transportation Progr	ENG	SR 342 over Donaldson Creek [Bridge #0.2]	185,644.90	185,904.38
106974 / 201000	State Projects	ROW	SR 342 over Donaldson Creek [Bridge #0.2]	40,318.24	57,118.24
106974 / 201500	Surface Transportation Progr	ROW	SR 342 over Donaldson Creek [Bridge #0.2]	238,375.36	238,375.36
106974 / 301000	Surface Transportation Progr	CON	SR 342 over Donaldson Creek [Bridge #0.2]	200,384.53	200,384.53
107520 / 301000	Safety	CON	US 278/MS 6 at MS 345 and US 278/MS 6 at Rocky Ford Road	4,083,764.52	5,855,041.21
107850 / 101000	State Projects	ENG	SR 772 BTW CR 132 and SR 15 (271.8)	92,947.57	394,217.05
107850 / 201000	Bridge	ROW	SR 772 BTW CR 132 and SR 15 (271.8)	37,042.79	37,042.79
107862 / 101000	State Projects	ENG	SR 346 over Mud Creek and ditch (3.6-3.8)	54,162.98	156,227.21
107862 / 101100	Surface Transportation Progr	ENG	SR 346 over Mud Creek and ditch (3.6 & 3.8), and bridge inspection of four additiona	47,281.10	47,281.10
107927 / 316000	Safety	CON	2019 Upgrade Railroad Crossings - BNSF/County Road 292	77,461.33	185,436.93
107927 / 317000	Safety	CON	2019 Upgrade Railroad Crossings - BNSF/6th Avenue	32,026.17	185,192.00
108095 / 101000	Emergency Relief		SR 15, South of Pontotoc, just South of SR 41, outside backslope on West side of S	-1,036.42	1,895.86
108095 / 101100	Emergency Relief		SR 15, South of Pontotoc, just South of SR 41, outside backslope on West side of S	1,344.59	8,551.11
108095 / 201500	Emergency Relief	ROW	SR 15, South of Pontotoc, just South of SR 41, outside backslope on West side of S	150,475.74	150,475.74
108095 / 301000	Emergency Relief	CON	SR 15, South of Pontotoc, just South of SR 41, outside backslope on West side of S	527,229.33	527,537.50
108282 / 102000	Surface Transportation Progr	ENG	SR 15 over Chuquatonchee Creek and SR 342 over Hall Branch (264.8 & amp; 3.6)	25,142.62	25,221.26
108563 / 301000	State Projects	CON	SR 338 From SR 9 to End of 3-Lane - 306958-302	210,599.79	210,599.79

MS DEPARTMENT OF TRANSPORTATION  
Construction Proj Expenditures by County  
For Fiscal Year: 2021

Requester: MATWOOD  
Report ID: DR000151

Page 43 of 58  
10/05/2021 04:31:40 pm

Project #	Program	Project Type	Project Description	Fiscal Year Expenditures	Total Expenditures
*****	<b>Pontotoc</b>	*****			
108564 / 301000	State Projects	CON	SR 9 From SR 15 To US 278 - 306958-301	1,194,420.09	1,194,420.09
<b>County Total</b>				<b>11,796,534.99</b>	
*****	<b>Prentiss</b>	*****			
100153 / 101000	State Projects	ENG	SR 145 BTW BALDWIN & BOONEVILLE (REPLACE	211.70	1,382,845.36
100153 / 201000	Vision 21	ROW	SR 145 BETWEEN BALDWIN & BOONEVILLE BRIDGES # 249.1, # 257.5, # 248.1	-113,700.00	294,758.07
100153 / 301000	Vision 21	CON	SR 145 between Baldwin & Booneville [Bridge #s 248.8, 249.1, 249.3, 251.0, 251.8,	82,106.50	14,700,675.92
107125 / 701000	Surface Transportation Progr	CON	City of Booneville - Downtown Pedestrian Intersection Improvements - improve pede	6,274.32	750,086.70
108017 / 701000	Surface Transportation Progr	CON	Prentiss County Board of Supervisors - Sidewalk, Drainage and Safety Improvement	303.58	303.58
108017 / 799000	State Projects	CON	Prentiss County Board of Supervisors - Sidewalk, Drainage and Safety Improvement	8,862.61	18,708.09
108044 / 799000	State Projects	CON	Northeast MS Community College - Sidewalk, lighting and safety improvements alon	11,877.07	26,805.69
108064 / 301000	Emergency Relief	CON	SR 30 and SR 145 Interchange, along the outside backslope of NW Loop Ramp.	3,509.62	113,017.61
108067 / 301100	Emergency Relief	CON	US 45 and SR 4 Interchange. 3 sites - inside fill slope along NW ramp (Lat 34.6855,	6,517.87	254,992.80
108194 / 101000	State Projects	ENG	US 45 From SR 4 To Alcorn CL	7,803.88	7,803.88
108194 / 301000	Pavement Rehabilitation	CON	US 45 From SR 4 To Alcorn CL	2,300,432.93	2,300,432.93
108468 / 301000	Emergency Relief	CON	SR 30 between CR 50061 & CR 5051, along South backslope	226,454.19	234,480.06
108566 / 301000	State Projects	CON	SR 4 From SR 371 To Tishomingo CL - 306957-301	2,140,268.91	2,140,268.91
108829 / 799000	State Projects		Town of Jumpertown - Sidewalk Improvements	568.39	568.39
108850 / 799000	State Projects		Northeast Mississippi Community College - Campus Pedestrian Improvements on E	281.03	281.03
<b>County Total</b>				<b>4,681,772.60</b>	
*****	<b>Quitman</b>	*****			
102624 / 101000	Bridge	ENG	SR 6 Replace 9 Bridges from SR 316 to Panola CL	232,884.64	2,434,296.95
102624 / 201000	State Projects	ROW	SR 6 Between Marks and Panola CL [Bridge #s 35.0, 35.6, 36.8 & 37.8]	3,084.72	132,483.94
102624 / 203000	Bridge	ROW	SR 6 through Marks [Bridge #s 31.3, 32.1, 33.2 & 33.5]	133,726.76	737,234.23
102624 / 203500	Bridge	ROW	SR 6 through Marks [Bridge #s 31.3, 32.1, 33.2 & 33.5]	171,912.59	292,089.90
107703 / 301000	Pavement Rehabilitation	CON	US 278 from Coahoma CL to Quitman/Panola Ditch Bridge	3,700,092.96	3,701,200.97
107923 / 101000	Safety	ENG	Upgrade RR-RR-S Quitman in Lambert (DOT # 300 632L) (CN)	70.90	70.90
108120 / 701000	Emergency Relief	CON	Jamison Road, Crenshaw-Sledge Road, Ballentine Road, Hood Road, Schieleville F	124,948.00	244,912.80
108120 / 799000	State Projects		Quitman County Emergency Repair	1,648.58	2,881.83
108642 / 101000	Safety	ENG	MS 3 at MS 315 - ICWS	2,841.86	2,841.86
<b>County Total</b>				<b>4,371,211.01</b>	

MS DEPARTMENT OF TRANSPORTATION  
Construction Proj Expenditures by County  
For Fiscal Year: 2021

Project #	Program	Project Type	Project Description	Fiscal Year Expenditures	Total Expenditures
*****	Rankin	*****			
100579 / 1000	State Projects	ENG	SR 471 FROM US 80 TO SR 25	20,640.31	4,149,357.74
100579 / 103000	State Projects	ENG	SR 471 & US 80 Intersection turn lane	196,250.84	459,743.16
100579 / 201000	Surface Transportation Progr	ROW	SR 471 FROM US 80 TO Just North of HILLCREST DRIVE (CONST 5 LN)[ sta 17	-2,295.00	15,500,484.10
100579 / 203000	Surface Transportation Progr	ROW	SR 471 & US 80 Intersection turn lane	47,537.17	1,115,889.36
102046 / 102000	State Projects	ENG	US 49 FM FLORENCE TO SCALE AREA	1,959.68	240,829.90
102046 / 102100	State Projects	ENG	US 49 FM FLORENCE TO SCALE AREA (RR)	295.18	2,474.05
102046 / 201000	National Highway System(NH-	ROW	US 49 BETWEEN STEEN CREEK SOUTH OF FLORENCE AND GUNTER ROAD [I	147.40	3,920,013.47
102046 / 202000	Vision 21	ROW	* US 49 FROM GUNTER ROAD NORTH TO STATION 813+20	944,635.89	9,000,607.27
102046 / 203000	Vision 21	ROW	* US 49 FROM STATION 813+20 TO 1000 FT NORTH OF RICHLAND CREEK (SC/	1,957.39	15,643,586.45
102046 / 204000	Vision 21	ROW	US 49 FM FLORENCE TO SCALE AREA	-373,771.89	12,492,122.47
102046 / 301000	Vision 21	CON	US 49 from Florence to Scale Area [EARMARK]	74,406,937.67	235,476,316.77
102046 / 301200	Vision 21	CON	US 49 from Florence to Scale Area (RR Signals and Gates)	8,604.91	175,378.07
103215 / 201000	Special Projects(Demo)	ROW	E Metro Corridor Fm I 20 to Sr 25 --Construct East Metropolitan Corridor linking I-20	-934.98	290,670.07
103215 / 799000	State Projects	ROW	E Metro Corridor Fm I 20 to Sr 25	33,062.06	195,280.02
103215 / 799003	State Projects	ROW	East Metro Corridor Commission - El Dorado Road South to South Connector Road.	471.64	5,367.76
103215 / 802000	Special Projects(Demo)	CON	East Metro Corridor Commission - El Dorado/Cooper Road Connector to Old Brandc	-424.66	7,065,215.22
103215 / 803000	Special Projects(Demo)	CON	East Metro Corridor Commission - US Highway 80 to East Metro Parkway at Air Lan	1,428,788.98	1,428,788.98
103215 / 813100	Special Projects(Demo)	ENG	E Metro Corridor Fm I 20 to SR 25- Segment 3 of the EMC from Crossgates Drive to	6,451.91	98,352.68
103215 / 822000	Special Projects(Demo)	ROW	EMCC - ROW Services from El Dorado / Cooper Road Connector to Old Brandon R	-2,633.05	34,077.13
103215 / 823000	Special Projects(Demo)	ROW	E Metro Corridor Fm I 20 to Sr 25 Phase 3 and Phase 4	-142,831.91	2,936,854.75
103421 / 206000	Surface Transportation Progr	ROW	STATEWIDE WETLANDS BANK - LUCKNEY PLOT	14,421.50	18,862,269.26
104101 / 102000	State Projects	ENG	SR 25 FR SR 475 TO SR 471 New Signal Design	143.00	27,628.04
104101 / 201100	State Projects	ROW	SR 25 FR SR 475 TO GRANTS FERRY (ADD 2 LANES)(legal fees eminent domain	2,180.20	2,180.20
104422 / 101100	Surface Transportation Progr	ENG	SR 477 FR US 80 TO SR 25 (Railroad)	260.70	268.26
104422 / 301200	Surface Transportation Progr	CON	West Rankin Parkway-SR 477 From US 80 to SR 25 (Railroad surface)	28,828.29	28,828.29
104422 / 702000	Special Projects(Demo)	CON	SR 477 FR US 80 TO SR 25 (HB 1449-WRP)	2,160,495.66	2,164,106.25
104517 / 804000	Special Projects(Demo)	CON	Goshen Springs Access Improvements	564,852.14	565,647.58
105068 / 799000	State Projects	CON	Pearl-Richland Intermodal Connector-S 49 to Pearson Rd. ( PE for Environmental	35,445.14	323,621.40
105068 / 811000	Special Projects(Demo)	ENG	Pearl-Richland Intermodal Connector-S 49 to Pearson Rd. ( PE for Environmental	-311.78	404,296.00
105068 / 812000	Special Projects(Demo)	ENG	Pearl-Richland Intermodal Connector Cont - Preliminary Engineering for Design	137,727.10	1,128,802.02
105068 / 820000	Special Projects(Demo)	ROW	Pearl-Richland Intermodal Connector-US 49 TO PEARSON ROAD	-20,916.42	4,079,008.41
105858 / 303000	Bridge	CON	I-20 [Bridge # 44.9B] (Fiber Optic Cable)	33,163.46	143,202.16
106115 / 101000	State Projects	ENG	Old Brandon Road Bridge Replacement # 48.6	22,860.56	86,448.64



MS DEPARTMENT OF TRANSPORTATION  
Construction Proj Expenditures by County  
For Fiscal Year: 2021

Project #	Program	Project Type	Project Description	Fiscal Year Expenditures	Total Expenditures
*****	Rankin	*****			
106979 / 101000	State Projects	ENG	SR 18 over Dabbs Creek [Bridge #83.4]	64,133.57	342,283.54
106979 / 201000	State Projects	ROW	SR 18 over Dabbs Creek [Bridge #83.4]	33,065.99	50,651.50
107072 / 302000	Pavement Rehabilitation	CON	I-220 FROM I-20 TO US 49	396.00	105,360.39
107561 / 701000	Surface Transportation Progr	CON	City of Flowood - Old Fannin Overlay - Mill and repair of Old Fannin Road from Lake	3,980.91	371,000.00
107569 / 301100	Bridge	CON	US 80 over Pearl River Bridge [Bridge #46.4]	56,204.78	456,388.52
107601 / 701000	Surface Transportation Progr	CON	Rankin County BOS - Replacing of traffic signals at Northshore Parkway and Old Fa	4,780.84	1,249,986.49
107601 / 799000	State Projects	CON	Rankin County BOS - Widening of Northshore Parkway from Spillway to Lakeshore I	3,156.87	15,857.72
107624 / 301000	Pavement Rehabilitation	CON	SR 475 from SR 468 to I-20	7,629.24	829,665.98
107633 / 101000	State Projects	ENG	SR 43 from SR 481 to Madison Co Line	55,666.99	55,666.99
107637 / 101000	State Projects	ENG	SR 25 from Grant's Ferry Rd to SR 471	1,175.08	43,842.45
107643 / 102000	National Highway System(NI-	ENG	US 80 bridge replacement over KCS RR (#56.8 A & B)	75,577.32	490,119.62
107643 / 202000	National Highway System(NI-	ROW	US 80 bridge replacement over KCS RR (#56.8 A & B)	310.90	310.90
107803 / 112000	State Projects	ENG	Prep of Cost/Benefit Analysis - US 49 - 2021	16,137.66	16,137.66
107828 / 101000	Safety	ENG	Andrew Jackson Circle CN RR - Lights and Gates (DOT # 967 745L)	141.79	141.79
108001 / 101000	State Projects	ENG	SR 25/43 interchange Slide Repair	11,055.17	18,645.74
108001 / 101100	Surface Transportation Progr	ENG	SR 25/43 interchange Slide Repair	40,167.10	40,167.10
108001 / 102000	State Projects	ENG	I-20/SR 43 Interchange Slide Repair	664.21	1,727.81
108001 / 102100	Surface Transportation Progr	ENG	I-20/SR 43 Interchange Slide Repair	8,613.14	8,613.14
108001 / 103000	State Projects	ENG	I-20 EB at Exit 56 Entrance Ramp	3,962.23	3,962.23
108001 / 103100	Surface Transportation Progr	ENG	I-20 EB at Exit 56 Entrance Ramp	17,652.73	17,652.73
108098 / 102000	State Projects	ENG	I-20 Remove and Replace OGFC From Pearson Rd to Crossgates	197.27	8,386.96
108098 / 302000	Pavement Rehabilitation	CON	I-20 Remove and Replace OGFC From Pearson Rd to Crossgates	1,678,507.82	1,903,686.94
108109 / 301000	Surface Transportation Progr	CON	Highway 468 State Hospital Tree Removal	45,257.12	453,091.95
108118 / 701000	Surface Transportation Progr	CON	City of Pearl - US 80 Traffic Signal Upgrades - on Highway 80 at the intersections of	289,536.87	289,536.87
108118 / 799000	State Projects	CON	City of Pearl - US 80 Traffic Signal Upgrades - on Highway 80 at the intersections of	2,189.48	5,359.18
108121 / 701000	Surface Transportation Progr	CON	City of Pearl - Old Whitfield Road Mill and Overlay from Highway 468 to Highway 47	899,488.59	899,488.59
108121 / 799000	State Projects	CON	City of Pearl - Old Whitfield Road Mill and Overlay from Highway 468 to Highway 47	6,998.93	8,594.64
108137 / 101000	State Projects	ENG	US 49 N to I-20 W Flyover rail replacement	266,185.87	403,383.36
108137 / 301000	National Highway System(NI-	CON	US 49 N to I-20 W Flyover rail replacement	2,249,525.39	2,249,525.39
108146 / 702000	Surface Transportation Progr	CON	PRVWSD - Lower Spillway Road Overlay from Breakers Lane to Old Rapids Entranc	567,751.89	567,751.89
108159 / 701000	Surface Transportation Progr	CON	City of Brandon - Pedestrian improvements on Woodgate Drive to US Hwy 80; Us H	2,021.50	2,021.50
108159 / 799000	State Projects	CON	City of Brandon - Crossgates to Library Multi-use Path from Woodgate Drive to the E	5,243.16	18,153.10
108160 / 701000	Surface Transportation Progr	CON	City of Brandon - Boyce Thompson Drive Bike Lanes from US Highway 18 to Marqu	137,008.97	137,008.97

MS DEPARTMENT OF TRANSPORTATION  
Construction Proj Expenditures by County  
For Fiscal Year: 2021

Project #	Program	Project Type	Project Description	Fiscal Year Expenditures	Total Expenditures
<b>Rankin</b>					
108160 / 799000	State Projects	*****	City of Brandon - Boyce Thompson Drive Bike Lanes from US Highway 18 to Marqu	2,726.95	7,584.03
108232 / 101000	State Projects	ENG	SR 475 From I-20 to Lakeland Drive	17,415.16	19,217.38
108245 / 101000	State Projects	ENG	US 49 From Simpson CL to S of Florence	1,181.33	1,181.33
108281 / 101000	State Projects	ENG	SR 25 over Plummer Slough (12.7)	64,064.53	72,669.43
108281 / 101100	Surface Transportation Progr	ENG	SR 25 over Plummer Slough (12.7)	92,279.57	92,279.57
108284 / 101000	State Projects	ENG	I-20 over KCS RR (56.8A & 56.8B)	69,450.73	72,750.42
108284 / 301000	National Highway System(NH	CON	I-20 over KCS RR (56.8A & 56.8B)	478,670.14	478,670.14
108291 / 799000	State Projects		Rankin County BOS - Spillway Road - Mill and overlay from Grants Ferry Road to Hv	3,839.37	4,399.84
108292 / 799000	State Projects		Rankin County BOS - Gunter Road Extension from Highway 49 to Florence-Byram F	11,682.11	16,487.35
108384 / 101000	State Projects	ENG	I 20 E TO I 55 N (93.1)	40,754.74	40,869.38
108386 / 799000	State Projects		City of Brandon - Highway 80 Signal Upgrades - on Highway 80 at the intersections	5,814.86	6,554.43
108481 / 101000	Emergency Relief	ENG	SR 25 NB E of Dogwood along mainline outside backslope	42,977.69	42,977.69
108604 / 101000	State Projects	ENG	SR 25 From SR 471 to SR 43	82,645.19	82,645.19
<b>County Total</b>				<b>87,021,886.84</b>	
<b>Scott</b>					
102365 / 101000	State Projects	*****	SR 483 BT FORKVILLE AND LUDLOW (4.3)	55,551.96	448,658.90
102365 / 201000	Bridge	ROW	SR 483 BT FORKVILLE AND LUDLOW (4.3)	56.35	46,568.71
102365 / 201500	Bridge	ROW	SR 483 BT FORKVILLE AND LUDLOW (4.3)	22,712.48	80,722.50
102365 / 301000	Bridge	CON	SR 483 between Forkville and Ludlow [Bridge # 4.3]	8,726.98	8,726.98
104211 / 301000	Vision 21	CON	SR 35 between Harperville & Leake CL [Bridge # 121.9]	-400,000.00	2,874,195.93
107622 / 301000	Pavement Rehabilitation	CON	US 80 From Beg 3-lane to Eastgate Circle	340.14	1,577,302.72
107629 / 101000	State Projects	ENG	US 80 From SR 13 to West of Kalem	178,883.16	303,036.45
107629 / 301000	Pavement Rehabilitation	CON	US 80 From SR 13 to West of Kalem	1,867,264.31	1,867,264.31
107818 / 101000	Safety	ENG	MS 25 at River Bend Rd	401.38	205,311.60
107818 / 301000	Safety	CON	MS 25 at River Bend Rd	1,949,485.46	2,005,470.88
107829 / 301000	Pavement Rehabilitation	CON	I-20 from EB Rest Area to Newton CL	8,962,936.44	9,917,971.28
107868 / 301000	Bridge	CON	SR 13 near I-20 (131)	26,407.92	802,662.80
107962 / 301000	Pavement Rehabilitation	CON	SR 13 from I-20 to Morris Tullios Road	273,776.72	2,673,055.92
108002 / 101000	State Projects	ENG	SR 25 Southbound 1.0 mile north of the Rankin/Scott Co Line	2,248.49	8,041.28
108002 / 101100	Surface Transportation Progr	ENG	SR 25 Southbound 1.0 mile north of the Rankin/Scott Co Line	14,699.08	14,699.08
108002 / 102000	State Projects	ENG	I-20 at Blossom Hill Road near mile marker 85	774.96	1,661.71
108027 / 301000	Bridge	CON	MS 35 over KCS Railroad	448,946.49	966,368.83

MS DEPARTMENT OF TRANSPORTATION  
Construction Proj Expenditures by County  
For Fiscal Year: 2021

Project #	Program	Project Type	Project Description	Fiscal Year Expenditures	Total Expenditures
<b>***** Scott *****</b>					
108423 / 101000	Surface Transportation Progr	ENG	SR 21 over North & South Canal Tuscolameta Creek (Bridge #s 13.2 and 13.7)	4,493.20	33,562.82
108423 / 301000	Surface Transportation Progr	CON	SR 21 over North and South Canal Tuscolameta Creek (Bridge #s 13.2 and 13.7)	1,361,948.55	1,361,948.55
108482 / 101000	Emergency Relief	ENG	I-20 EB approximately 1 mile E of SR 481 East of MP 81 along mainline inside slope	32,229.73	32,229.73
108483 / 101000	Emergency Relief	ENG	I-20 EB approximately 1 mile E of SR 35 at Forest near MP 89 along mainline inside	17,148.73	17,148.73
108484 / 101000	Emergency Relief	ENG	I-20 EB approximately 1 mile E of SR 35 at Forest near MP 89 along mainline outsid	54,391.98	54,391.98
108485 / 101000	Emergency Relief	ENG	I-20 WB approximately 2 miles E of SR 481 near MP 82 along mainline inside slope	8,636.53	8,912.53
108486 / 101000	Emergency Relief	ENG	SR 13 NB approximately 500 feet North of SR 481 along Eastern 3:1 fill slope of the	22,621.91	22,621.91
108540 / 301000	State Projects	CON	SR 21 Through the town of Sebastopol - 306934-301	727,731.96	727,731.96
108543 / 301000	State Projects	CON	SR 492 fr Newton CL to SR 21 306934-302	479,133.66	479,133.66
108565 / 301000	State Projects	CON	US 80 From Rankin CL To SR 13 - 306930-301	1,052,625.99	1,052,625.99
108677 / 101000	State Projects	ENG	SR 35 From Smith CL To I-20	14,176.73	14,176.73
<b>County Total</b>				<b>17,188,351.29</b>	
<b>***** Sharkey *****</b>					
105836 / 301000	Vision 21	CON	SR 16 [Bridge #14.4]	3,302.69	4,630,348.05
106446 / 302000	Surface Transportation Progr	CON	SR 14 from Issaquena CL to SR 826	454,053.40	5,572,598.56
106687 / 101000	State Projects	ENG	SR 826 FROM SR 14 TO US 61	2,386.58	316,747.13
106687 / 201000	State Projects	ROW	SR 14 and US 61 Intersection Improvements connecting at SR 826	456.86	21,261.24
108261 / 799000	State Projects		Old Highway 16 - 2 Sites east of 61	1,914.58	3,163.20
108827 / 799000	State Projects		Sharkey County Board of Supervisors - Dowling Bayou Bridge Replacement - PRELI	177.82	177.82
<b>County Total</b>				<b>462,291.93</b>	
<b>***** Simpson *****</b>					
100881 / 101100	State Projects	ENG	SR 28 at Strong River, Big Creek, and Quinn Creek Bridge Hydraulic Recommendation	122,089.77	906,496.20
100881 / 101200	Surface Transportation Progr	ENG	SR 28 BT COPIAH CL & PINOLA	985.29	985.29
100881 / 201000	Surface Transportation Progr	ROW	SR 28 BT COPIAH CL & PINOLA	1,811.98	1,811.98
101838 / 101000	State Projects	ENG	SR 149 four (4) bridges between SR 13 & US 49 - 128.2, 128.6, 131.7, 131.4.	266,938.41	1,927,521.92
101838 / 201000	State Projects	ROW	SR 149 between SR 13 & US 49 [Bridge #s 128.2, 128.6, 131.7 & 131.4]	26,721.38	242,814.78
101838 / 201500	Surface Transportation Progr	ROW	SR 149 between SR 13 & US 49 [Bridge #s 128.2, 128.6, 131.7 & 131.4]	56,208.50	56,208.50
106971 / 101000	State Projects	ENG	SR 28 Bridge Replacement over Tanyard Creek [Bridge # 77.6]	10,703.48	208,691.30
107227 / 303000	Safety	CON	Upgrade Railroad Crossings - Teapot near Mendenhall DOT# 305 421G [CN RR]	83,809.09	186,178.32
107227 / 305000	Safety	CON	Upgrade Railroad Crossings - Baldwin near Magee DOT# 305 381L [CN RR]	94,229.31	207,390.57

Project #	Program	Project Type	Project Description	Fiscal Year Expenditures	Total Expenditures
<b>Simpson</b>					
107227 / 312000	Safety	CON	pgrade Railroad Crossings - W 5th near Mendenhall DOT# 305 423V [CN RR]	97,975.43	209,030.05
107248 / 101000	Safety	ENG	US 49 Safety Improvements	216,856.78	1,513,475.25
107248 / 101100	State Projects	ENG	US 49 Safety Improvements	606.03	13,197.70
107253 / 307500	Safety	CON	Hwy 49 between Cato Rd. and North Pine Street - Removal of 2 existing crossovers	168,184.17	168,184.17
107526 / 101000	State Projects	ENG	SR 13 From Jefferson Davis CL N 12.7 Miles To JCT Bowen Rd	11,406.20	122,339.38
108370 / 101000	State Projects	ENG	US 49 from Magee North 10.34 Miles to Mendenhall	7,373.78	7,373.78
108404 / 303000	Surface Transportation Progr	CON	Bridge Preventative Maintenance, Joint Repair, in Simpson County (Bridge #s 95.2, 1	95,579.20	95,579.20
108835 / 101000	State Projects	ENG	SR 13 over SR 149	8,895.31	8,895.31
<b>County Total</b>				<b>1,270,374.11</b>	
<b>Smith</b>					
106078 / 101000	State Projects	ENG	Intersection of SR 28 at SR 37 in Taylorsville.	9,074.64	1,467,570.56
106078 / 201000	Vision 21	ROW	Intersection of SR 28 at SR 37 in Taylorsville.	28,192.08	748,352.82
106078 / 201500	State Projects	ROW	SR 28 at SR 37 in Taylorsville	122,390.32	124,242.58
107178 / 101000	State Projects	ENG	SR 28 at Leaf River [Bridge # 116.3]	82,053.36	414,574.72
107178 / 301000	Bridge	CON	SR 28 at Leaf River [Bridge # 116.3]	80.04	80.04
107851 / 101000	State Projects	ENG	SR 481 BTW SR 902 to SR 35 (2.1 and 2.3)	51,334.06	292,192.45
107851 / 101100	Surface Transportation Progr	ENG	SR 481 BTW SR 902 to SR 35 (2.1 and 2.3)	19,145.00	19,145.00
107866 / 301000	Bridge	CON	SR 481 over Caney Creek(9.3)	1,277.79	898,105.05
107980 / 301000	Emergency Relief	CON	SR 35 Washout Northward Approx 1.25 Mi From Intersection With SR 18W Near Ra	420,351.00	817,700.38
107980 / 301100	Emergency Relief	CON	SR 35 Washout Northward Approx 1.25 Mi From Intersection With SR 18W Near Ra	-420,351.00	4,024.00
108367 / 101000	State Projects	ENG	From JCT SR 28 North 10 Miles to JCT SR 37	4,891.30	6,732.70
108462 / 799000	State Projects	CON	County Road 504 roadway and shoulder repair	10,259.22	17,373.76
108470 / 701000	Emergency Relief	CON	County Road 99 roadway and drainage pipe failure 340 feet south of County Road 8	23,180.31	23,180.31
108470 / 799000	State Projects	CON	County Road 99 roadway and drainage pipe failure 340 feet south of County Road 8	5,428.45	7,854.77
108548 / 301000	State Projects	CON	SR 37 Covington CL North to 307070-301	487,100.35	487,168.80
108560 / 301000	State Projects	CON	SR 37 from CR 80 North 5.1 Miles to SR 35 - 306059-301	906,533.62	906,533.62
108787 / 799000	State Projects	CON	Smith County BOS - Bridge Replacement on County Road 504 (#109)	2,795.07	2,795.07
<b>County Total</b>				<b>1,753,735.61</b>	
<b>Stone</b>					
106235 / 201000	State Projects	ROW	US 49 @ Hall Street	-32,230.00	153,806.68

MS DEPARTMENT OF TRANSPORTATION  
 Construction Proj Expenditures by County  
 For Fiscal Year: 2021

Project #	Program	Project Type	Project Description	Fiscal Year Expenditures	Total Expenditures
<b>Stone</b>					
106900 / 799000	State Projects	CON	City of Wiggins - Sidewalk Improvements - Construction of sidewalk on Iowa Street f	89.14	9,577.50
107667 / 301000	Pavement Rehabilitation	CON	US 49 Wiggins Bypass from S 149 to Forrest CL	3,998,106.74	4,011,545.03
107941 / 101000	State Projects	ENG	US 49 from 2.26 mi North of Harrison CL to 10 Mile Creek	1,450.36	1,450.36
107941 / 301000	Pavement Rehabilitation	CON	US 49 from 2.26 mi North of Harrison CL to 10 Mile Creek	2,469,450.78	2,490,974.41
108340 / 101000	Safety	ENG	Upgrade RR - SR 26 in Wiggins (KCS) DOT # 305 245L	3,144.77	3,144.77
108340 / 301000	Safety	CON	Upgrade RR - SR 26 in Wiggins (KCS) DOT # 305 245L	11,029.39	11,029.39
108395 / 101000	State Projects	ENG	SR 29 over Flint Creek (#1.2)	117,906.70	117,906.70
108555 / 301000	State Projects	CON	SR 26 From Pearl River CL E 11.032 Miles to Fairgrounds Street - 306994-301	2,613,192.32	2,613,192.32
108606 / 302000	State Projects	CON	SR 29 from SR 149 to the Perry County Line	320,365.17	320,365.17
108818 / 799000	State Projects		Pat Harrison Waterway District - Flint Creek Horse Trail	3,789.98	3,789.98
108828 / 799000	State Projects		MGCCC - Perkinson Campus Pedestrian Fence	285.45	285.45
<b>County Total</b>				<b>9,506,580.80</b>	
<b>Sunflower</b>					
102155 / 304000	Vision 21	CON	SR 8 FROM BOLIVAR C.L. TO RULEVILLE ADD 2 LANES [I-36]	130,929.39	17,928,685.86
106464 / 304000	Safety	CON	Upgrade RR-SR 49/MLK near Indianola: Sunflower County. DOT 295 971C	125,002.27	147,180.03
106566 / 799000	State Projects		City of Indianola - Implementation of BB King Road Blues Historical Trail to run along	8,364.42	17,941.39
106873 / 701000	Surface Transportation Progr	CON	City of Indianola - Downtown Entertainment District Streetscape and B.B. King Muse	537,860.41	901,643.97
106873 / 799000	State Projects	CON	City of Indianola - Downtown Entertainment District Streetscape by upgrading the int	3,634.84	10,324.70
106876 / 701000	Surface Transportation Progr	CON	MS Delta Community College - Sidewalk system on the Moorhead campus including	10,608.02	457,971.72
106912 / 101000	Bridge	ENG	SR 8 @ Quiver River [Bridge # 31.2]	127,034.12	647,062.66
106912 / 201000	State Projects	ROW	SR 8 @ Quiver River	3,623.92	3,623.92
107180 / 799000	State Projects		City of Moorhead - Hwy 3 Streetscape Improvements - installation of lighting along H	70.87	7,949.57
107847 / 101000	State Projects	ENG	US 82 BTW US 49W and SR 3 (38.3A & 38.3B)	12,349.38	78,295.01
107848 / 101000	State Projects	ENG	SR 3 BTW US 82 and US 49W (95.0)	8,445.58	77,085.09
108401 / 102000	State Projects	ENG	US 49W Preventative Maintenance on 2 Bridges (255.2 & 255.2B)	3,595.70	3,595.70
108401 / 302000	Surface Transportation Progr	CON	US 49W Preventative Maintenance on 2 Bridges (255.2 & 255.2B)	9,803.21	9,803.21
<b>County Total</b>				<b>981,322.13</b>	
<b>Tallahatchie</b>					
102383 / 101000	Bridge	ENG	SR 32 BETWEEN WEBB AND CHARLESTON - General Obligation Bond	695.80	2,946,682.74
102383 / 202000	State Projects	ROW	SR 32 between Webb & Charleston (Bridge # 45.6, 46.2 & 47.0)	318.16	132,161.70

MS DEPARTMENT OF TRANSPORTATION  
Construction Proj Expenditures by County  
For Fiscal Year: 2021

Project #	Program	Project Type	Project Description	Fiscal Year Expenditures	Total Expenditures
*****	Tallahatchie	*****			
102383 / 203000	State Projects	ROW	SR 32 BETWEEN WEBB AND CHARLESTON (BRIDGE #s 48.6, 48.8, 49.1, 49.5, 49.5, 49.5, 49.5)	-989.00	2,158,667.37
102383 / 301000	State Projects	CON	SR 32 between Webb & Charleston [Bridge #s 43.1, 43.5, 43.7 & RR Bridge]	561,901.09	14,552,478.05
102383 / 301100	State Projects	CON	SR 32 between Webb & Charleston RR signals and Gates	25,751.00	25,751.00
102383 / 303000	State Projects	CON	SR 32 between Webb & Charleston [Bridge #s 48.6, 48.8, 49.1, 49.5, 50.5, 50.8 & 50.8]	422,026.64	16,386,390.01
105343 / 201500	State Projects	ROW	US 49 Replace Bridge across Hopson Bayou (Bridge # 295.3)	38,658.52	385,022.64
105343 / 301000	Bridge	CON	US 49 across Hopson Bayou [Bridge # 295.3]	3,170,564.95	3,173,440.59
105344 / 301000	Bridge	CON	US 49E across Black Bayou [Bridge # 278.4]	923,239.45	6,110,055.50
107000 / 305000	Safety	CON	Upgrade Railroad Crossings - Fredric near Glendora - CN RR - DOT# 300 674X	80,805.95	211,638.30
107366 / 701000	Surface Transportation Progr	CON	City of Charleston - Pedestrian Improvements on King Street and Vine Street	125,836.86	125,836.86
107366 / 799000	State Projects	CON	City of Charleston - Pedestrian Improvements on MS Hwy 32 - multiphase streetscaj	922.23	7,952.18
107372 / 701000	Surface Transportation Progr	CON	Town of Sumner - Sidewalk Improvements	8,123.50	92,502.78
107372 / 799000	State Projects	CON	Town of Sumner - Sidewalk Improvements - rehabilitate the sidewalks and crosswalk	575.68	12,103.07
107922 / 101000	Safety	ENG	Upgrade RR-Swan Lake in Glendora (DOT # 300 667M) (CN)	70.90	70.90
108029 / 799000	State Projects	CON	Town of Tutwiler - Sidewalk Improvements along North Pasmore Street, 1st Street, C	9,911.98	15,269.76
108119 / 701000	Emergency Relief	CON	Leverette Road, Tippo Road, Sharkey Road, Levee Road and Strudicant Road Tallat	81,350.40	171,066.40
108119 / 799000	State Projects	CON	Tallahatchie County Emergency Repairs	1,559.65	3,643.08
108188 / 301000	Emergency Relief	CON	SR 35 0.4 miles north of intersection with Rainey Drive	15,251.60	15,251.60
108229 / 101000	State Projects	ENG	Charleston water and sewer infrastructure	22,692.50	51,444.00
108433 / 101000	Safety	ENG	Upgrade RR - True Vine Church Glendora (CN-300 642S)	86.65	86.65
<b>County Total</b>				<b>5,489,354.51</b>	
*****	Tate	*****			
103330 / 101000	Vision 21	ENG	SR 3 FROM THE PANOLA CL TO THE TUNICA CL [BRIDGE #s 181.6, 181.9, 183.6, 183.6, 183.6]	587,923.06	3,062,602.69
103330 / 202000	Vision 21	ROW	SR 3 FROM THE PANOLA CL TO JUST WEST OF THE TUNICA CL [BRIDGE #s 181.6, 181.9, 183.6, 183.6, 183.6]	17,061.69	238,392.19
103330 / 301000	Vision 21	CON	SR 3 from the Panola CL to the Tunica CL [Bridge #s 181.6 & 181.9]	2,375,031.13	6,348,490.84
106720 / 304000	National Highway System(NH)	CON	Bridge Preservation - Tate	2,640,067.12	3,415,051.51
107214 / 101000	Bridge	ENG	I-55 replace twin bridges over Hickahala Creek and relief bridges (267.6 A&B and 267.6 A&B)	27,221.04	1,376,304.83
107214 / 301000	Bridge	CON	I-55 replace Twin bridges over Hickahala Creek and Relief bridges [Bridge #s 266.8, 266.8, 266.8]	25,400,367.14	25,426,547.54
107420 / 101000	Bridge	ENG	I-55 replace twin bridges over SR 306	2,877.19	477,750.41
107420 / 301000	Bridge	CON	I-55 replace twin bridges over SR 306	8,803.82	10,012,287.15
107438 / 101000	State Projects	ENG	US 51 at Main Street	114,340.54	507,916.08
107438 / 101100	National Highway System(NH)	ENG	US 51 at Main Street	74,884.12	74,884.12
107438 / 201000	National Highway System(NH)	ROW	US 51 at Main Street	1,895,223.98	1,979,057.71

Project #	Program	Project Type	Project Description	Fiscal Year Expenditures	Total Expenditures
<b>Tate</b>					
*****		*****			
108279 / 101000	Safety	ENG	Upgrade RR - Shands Bottom Road - Grenada RR (DOT # 297 619R)	3,692.50	3,692.50
108279 / 301000	Safety	CON	Upgrade RR - Shands Bottom Road - Grenada RR (DOT # 297 619R)	141.79	141.79
108520 / 301000	State Projects	CON	SR 305 From SR 4 To Desoto CL 307079-301	2,630,668.69	2,630,992.33
108567 / 301000	State Projects	CON	US 51 From Panola CL to Warrior Drive - 307010-301	1,591,686.79	1,591,686.79
108841 / 799000	State Projects		Northwest Mississippi Community College - Sidewalk construction along Northwest I	194.63	194.63
<b>County Total</b>				<b>37,370,185.23</b>	
<b>Tippah</b>					
*****		*****			
101631 / 1000	Vision 21	ENG	SR15 From Union cl to 1 mi N of SR4 @ Ripley	18,194.08	4,086,160.57
105628 / 411000	Special Projects(Demo)	ENG	South Tippah School District - Repair and construct sidewalks along Mill Street, Sou	8,862.56	44,387.80
105628 / 420000	Special Projects(Demo)	ROW	South Tippah School District - Repair and construct sidewalks along Mill Street, Sou	83.25	15,407.92
105628 / 799000	State Projects		South Tippah School District - Repair and construct sidewalks along Mill Street, Sou	6,561.27	117,167.92
105890 / 101000	State Projects	ENG	SR 2 from existing SR 15 to SR 15 Bypass	181,518.00	1,206,910.92
105890 / 102000	Surface Transportation Progr	ENG	SR 2 from existing SR 15 to SR 15 Bypass	1,694.24	525,554.83
105890 / 201000	Surface Transportation Progr	ROW	SR 2 from existing SR 15 to SR 15 Bypass	1,413,176.28	1,413,176.28
107367 / 799000	State Projects		Town of Walnut - Sidewalk Improvement - Construction of sidewalks starting at the V	7,736.63	55,161.07
108065 / 101000	Emergency Relief	CON	Hwy 4, 2-lane, 0.65 miles west of Prentiss County Line 306716	5,371.69	5,371.69
108065 / 301000	Emergency Relief	CON	Hwy 4, 2-lane, 0.65 miles west of Prentiss County Line 306716	21,248.60	844,067.54
108468 / 302000	Emergency Relief	CON	SR 15, 0.5 miles North of CR 549, along East fill slope	72,960.69	87,448.04
<b>County Total</b>				<b>1,737,407.29</b>	
<b>Tishomingo</b>					
*****		*****			
106092 / 101000	State Projects	ENG	SR 172 Bridge Replacement @ Little Yellow Creek & Ellington Branch [Bridge #s 0.9	396,030.49	1,261,027.06
106092 / 201500	State Projects	ROW	SR 172 Bridge Replacement @ Little Yellow Creek & Ellington Branch [Bridge #s 0.9	15,558.98	218,711.84
106092 / 301000	Bridge	CON	SR 172 @ Little Yellow Creek & Ellington Branch [Bridge #s 0.9 & 2.3]	3,628,791.14	3,628,791.14
106857 / 102000	Safety	ENG	SR 25 Low Cost Safety Improvements	64,673.02	789,160.46
107849 / 101000	State Projects	ENG	SR 25 BTW SR 4 and CR 23 (189.3)	238,641.30	470,690.76
107864 / 101000	State Projects	ENG	SR 30 BTW CR 121 & SR 793(85.1)	978.18	49,410.40
107864 / 301000	Bridge	CON	SR 30 BTW CR 121 & SR 793(85.1)	619,667.85	2,268,706.60
108786 / 799000	State Projects		Tishomingo County BOS - County Road 961 Bridge Replacement (#49 and #51)	789.38	789.38
<b>County Total</b>				<b>4,965,130.34</b>	

Project #	Program	Project Type	Project Description	Fiscal Year Expenditures	Total Expenditures
<b>Tunica</b>					
103330 / 203000	Vision 21	ROW	SR 3 FROM THE PANOLA CL TO JUST WEST OF THE TUNICA CL [BRIDGE #s 11	46.31	61,769.79
106108 / 301000	Vision 21	CON	SR 4 [Bridge # 12.1]	7,697.77	3,376,948.49
106798 / 315000	Safety	CON	Upgrade Railroads-Pritchard-CNRR - DOT# 300 556V	20,433.12	201,818.14
106798 / 316000	Safety	CON	Upgrade Railroads-Arkabulta Dam near Pritchard - CNRR - DOT# 300 548D	47,104.53	418,438.88
<b>County Total</b>				<b>75,281.73</b>	
<b>Union</b>					
101630 / 201000	Vision 21	ROW	SR 15 FROM KINGS CR SOUTH OF NEW ALBANY TO THE TIPPAH CL	-4,725.00	16,437,488.89
102607 / 102000	Vision 21	ENG	SR 15 PONTOTOC CL TO KINGS CR S. OF NEW ALBANY	357,664.11	1,076,231.33
102607 / 202000	Vision 21	ROW	SR 15 Pontotoc CL to King's Creek South of New Albany	81,295.33	9,287,503.13
102607 / 202100	Vision 21	ROW	SR 15 Pontotoc CL to King's Creek South of New Albany	150,656.89	1,595,128.08
106088 / 101000	State Projects	ENG	SR 178 Bridge Replacement #55.3	8,833.99	388,087.49
106088 / 101100	Surface Transportation Progr	ENG	SR 178 Bridge Replacement #55.3	7,801.34	7,801.34
106088 / 201000	Surface Transportation Progr	ROW	SR 178 Bridge Replacement #55.3	11,743.29	11,743.29
106798 / 319000	Safety	CON	Upgrade Railroads-Moss Hill near New Albany - BNSF RR - DOT# 667 299R	2,509.69	306,667.55
107742 / 101000	State Projects	ENG	SR 30 to intersect with CR 29 [Bridge # 17.7]	95,112.63	187,349.62
107826 / 301000	Pavement Rehabilitation	CON	I-22 From 7.4 Mi E of Benton CL to SR 30 W	5,056,456.49	5,309,320.82
107927 / 303000	Safety	CON	2019 Upgrade Railroad Crossings - BNSF/County Road 73	24,493.48	80,400.73
108049 / 101000	Emergency Relief	CON	SR 9 in Blue Springs, along shoulder section/side slope/ditch section on West Side (	-10,205.28	1,726.00
108049 / 101100	Emergency Relief	CON	SR 9 in Blue Springs, along shoulder section/side slope/ditch section on West Side (	10,205.28	10,205.28
108049 / 301000	Emergency Relief	CON	SR 9 in Blue Springs, along shoulder section/side slope/ditch section on West Side (	-57,100.95	1,195.00
108049 / 301100	Emergency Relief	CON	SR 9 in Blue Springs, along shoulder section/side slope/ditch section on West Side (	57,100.95	57,100.95
108142 / 101100	Safety	ENG	I-22 From JCT SR 30 to Pontotoc CL	133,571.47	133,571.47
108147 / 301000	Pavement Rehabilitation	CON	SR 15 From Pontotoc CL To 0.02 Mi N Of Central Ave	1,786,067.63	1,786,067.63
<b>County Total</b>				<b>7,711,481.34</b>	
<b>Walthall</b>					
108131 / 702000	Special Projects(Demo)	CON	East Lexie Road over Magee Creek - SA74000000000002	6,880.35	6,880.35
108131 / 712000	State Projects	ENG	East Lexie Road over Magee Creek - SA74000000000002	103,533.49	103,533.49
108131 / 799002	State Projects	ENG	East Lexie Road over Magee Creek - SA74000000000002	11,509.47	12,670.66
108366 / 101000	State Projects	ENG	From Industrial Park Rd East to Old Hwy 98 East	12,161.45	31,570.00
108373 / 9001	State Projects	ENG	US 98 From Pike CL East 5.7 Miles to Tylertown	10,212.76	14,102.79



Project #	Program	Project Type	Project Description	Fiscal Year Expenditures	Total Expenditures
*****	Walthall	*****			
108382 / 102000	State Projects	ENG	SR 44 From Bogue Chitto River East 2.8 Miles to JCT SR 583	22,246.32	22,246.32
108544 / 301000	State Projects	CON	SR 48W East to JCT SR 48E - 306940-301	804,636.69	804,636.69
<b>County Total</b>				<b>971,180.53</b>	
*****	Warren	*****			
100367 / 2000	Special Projects(Demo)	ENG	* I-20 FROM MISS RIVER THRU VICKSBURG - EARMARK	5,351.03	2,708,039.68
100367 / 102000	Special Projects(Demo)	ENG	I-20 FROM INDIANA AVE TO EAST OF US 61N INTERCHANGE	3,833.37	4,435,969.10
102734 / 3000	Vision 21	ENG	*SR 27 FROM WARREN COUNTY LINE TO I-20 (PE LOCATION ONLY)	214.77	49,571.52
103878 / 101100	Surface Transportation Progr	ENG	I-20 at Flowers interchange	380.42	380.42
103878 / 102000	State Projects	ENG	I-20 at Flowers interchange - ENV	1,618.44	1,618.44
104299 / 101000	Special Projects(Demo)	ENG	* I-20 SOUTH FRONTAGE ROAD EXTENSION TO US 80 [EARMARK MS 051 and	23,399.31	913,276.96
104299 / 301000	Special Projects(Demo)	CON	I-20 South Frontage Rd Extension to US 80	10,378,792.56	13,447,634.19
106110 / 101000	State Projects	ENG	SR 465 Bridge Replacement # 15.7 & 2.6	47,493.11	572,986.29
106110 / 101100	Surface Transportation Progr	ENG	SR 465 Bridge Replacement # 15.7	6,328.39	6,328.39
106110 / 103000	State Projects	ENG	SR 465 Bridge Replacement # 2.6	1,720.94	5,999.33
106875 / 701000	Surface Transportation Progr	CON	City of Vicksburg - Yazoo and Mississippi Valley Railroad Depot stabilization, restora	38,569.97	537,475.00
107391 / 102000	State Projects	ENG	SR 27 [Bridge # 117.9]	1,606.57	2,884.79
107391 / 202000	Surface Transportation Progr	ROW	SR 27 over Big Black River (117.9)	36,567.32	36,567.32
107787 / 301000	Surface Transportation Progr	CON	I-20 over the MS State Line-Sign Truss	448,640.07	448,640.07
107986 / 799000	State Projects	ENG	City of Vicksburg - Levee Street Improvement Project	17,246.88	24,085.54
108092 / 101000	State Projects	ENG	US 61 near Blakely Slide Repair	17,839.57	20,021.49
108092 / 101100	Surface Transportation Progr	ENG	US 61 near Blakely Slide Repair	54,887.66	54,887.66
108100 / 711000	Safety	CON	Warren County BOS - Traffic Safety Project in multiple locations throughout the cour	1,860.86	1,860.86
108397 / 101000	State Projects	ENG	I 20 over Clear Creek (#s 12.0A & 12.0B) Bank Stabilization	122,756.11	236,046.21
108397 / 101100	National Highway System(NH-	ENG	I 20 over Clear Creek (#s 12.0A & 12.0B) Bank Stabilization	3,409.43	3,409.43
108397 / 102000	State Projects	ENG	I 20 over Clear Creek (#s 12.0A & 12.0B) - Bridge Repair	4,862.12	4,862.12
108397 / 302000	National Highway System(NH-	CON	I 20 over Clear Creek (#s 12.0A & 12.0B) - Bridge Repair	763,295.24	763,295.24
108455 / 101000	Emergency Relief	ENG	HYW 80/822 1.8 miles est of HWY 27 - 307074-301000	1,232.76	5,378.94
108455 / 201000	Emergency Relief	ROW	HYW 80/822 1.8 miles est of HWY 27 - 307074-301000	80.00	10,149.20
108455 / 301000	Emergency Relief	CON	HYW 80/822 1.8 miles est of HWY 27 - 307074-301000	247,497.50	247,497.50
108455 / 301100	Emergency Relief	CON	HYW 80/822 1.8 miles est of HWY 27 - 307074-301000	252,276.00	252,276.00
108489 / 799000	State Projects	ENG	Redwood Rd approx 1.7 miles E of HWY 61	31,325.29	31,325.29
108494 / 711000	Emergency Relief	ENG	Oak Ridge Rd approx 8.52 miles NE HWY 61; Tiffintown Road approx 3.54 miles N I	944.84	944.84

Project #	Program	Project Type	Project Description	Fiscal Year Expenditures	Total Expenditures
*****	Warren	*****			
108494 / 799000	State Projects	ENG	Oak Ridge Rd approx 8.52 miles NE HWY 61	13,457.24	13,457.24
108503 / 101000	State Projects	ENG	SR 3 - 3.35 miles north of US61/SR3 Interchange. Slide is affecting both lanes curre	38,418.01	51,109.97
<b>County Total</b>				<b>12,565,895.78</b>	
*****	Washington	*****			
102134 / 101000	State Projects	ENG	US 82 Greenville Bypass from Mississippi River Bridge to Leland	50,228.01	50,228.01
102134 / 102000	National Highway System(NH)	ENG	US 82 Greenville Bypass from SR 1 to Leland [NOTE : P. E. IS 100340/1000 & 21	494,538.31	494,538.31
102134 / 103000	National Highway System(NH)	ENG	US 82 Greenville Bypass from MS River Bridge to SR 1 [NOTE: P.E. # IS 100341	39,439.70	39,439.70
106109 / 101000	State Projects	ENG	SR 12 over Sunflower River (23.9)	205,119.63	685,667.43
106109 / 202000	Surface Transportation Progr	ROW	SR 12 over Sunflower River (23.9)	147,710.92	147,710.92
106718 / 101000	Bridge	ENG	Biannual Inspection of the US 82 Bridge	536,161.57	1,456,542.78
107483 / 701000	Surface Transportation Progr	CON	City of Leland - Downtown Sidewalk Improvements	13,865.18	64,731.95
107483 / 799000	State Projects	CON	City of Leland - Downtown Sidewalk Improvements - replace broken and unsafe side	7.84	2,775.57
107498 / 701000	Surface Transportation Progr	CON	City of Hollandale - Sidewalk Improvements for West Avenue - installation of sidewal	94.45	94.45
107498 / 799000	State Projects	CON	City of Hollandale - Sidewalk Improvements for West Avenue - installation of sidewal	2,347.91	6,079.30
107573 / 101000	Surface Transportation Progr	ENG	US 82 at the intersection of SR 1 in Greenville Systematic Signal Upgrades	13,855.36	631,533.38
107573 / 301000	Safety	CON	Upgrade all signalized intersections on US 82 and SR 1 in Greenville	4,722,346.35	5,664,994.24
107723 / 301000	Pavement Rehabilitation	CON	US 82 From Hughes St to Woodlawn Dr	3,998,607.98	3,998,607.98
108173 / 301000	Emergency Relief	CON	SR 814, Broadway Loop, Culvert Replacement	10,037.28	390,983.93
108174 / 101000	Safety	ENG	Stoneville Road intersection improvements at Elizabeth Road, Old US 61 and US 61	16,158.71	34,302.13
108285 / 101000	State Projects	ENG	SR 438 over Canal 9 (#1.5)	21,785.99	90,849.88
<b>County Total</b>				<b>10,272,305.19</b>	
*****	Wayne	*****			
107249 / 101000	Safety	ENG	US 84, Reservoir Road, and SR 184, Magnolia Hill Road, Intersection Improvements	197,061.60	706,661.96
107249 / 201500	Safety	ROW	US 84, Reservoir Road, and SR 184, Magnolia Hill Road, Intersection Improvements	160,925.56	164,736.24
107664 / 301000	Pavement Rehabilitation	CON	US 84 From Jones C/L to East 9.4 miles	122,933.86	122,933.86
107790 / 301000	Pavement Rehabilitation	CON	SR 63 From Greene CL, North 12.5 Mi to Clara	7,489.66	3,533,207.85
107976 / 301000	Emergency Relief	CON	SR 63 Wayne Co Shld Fail @ Pine Grove Rd 306668-301	4,588.95	670,059.58
107977 / 301000	Emergency Relief	CON	SR145 Wayne Co Landslide @ S of 84 - 306668-302000	625.57	94,414.63
107978 / 301000	Emergency Relief	CON	SR 45 Wayne Co Landslide @ Int of 145 - 306668-303	3,341.94	210,221.99

MS DEPARTMENT OF TRANSPORTATION  
Construction Proj Expenditures by County

For Fiscal Year: 2021

Project #	Program	Project Type	Project Description	Fiscal Year Expenditures	Total Expenditures
*****	Wayne	*****			
108228 / 101000	State Projects	ENG	US 45 From SR 145 North 8 miles	804.73	804.73
<b>County Total</b>				<b>497,771.87</b>	
*****	Webster	*****			
106380 / 701000	Surface Transportation Progr	CON	Village of Waithall Courthouse Square Improvements	3,898.85	268,784.58
106380 / 799000	State Projects		Village of Waithall Courthouse Square Improvements	2,634.28	68,406.37
106976 / 101000	State Projects	ENG	SR 182 Bridge Replacement on White Creek Canal [Bridge # 122.1] & Little Black C	142,721.39	745,247.09
106976 / 101100	Surface Transportation Progr	ENG	SR 182 Bridge Replacement on White Creek Canal [Bridge # 122.1] & Little Black C	18,096.92	18,096.92
106976 / 201000	Surface Transportation Progr	ROW	SR 182 Bridge Replacement on White Creek Canal [Bridge # 122.1] & Little Ble	40.50	40.50
108501 / 701000	Emergency Relief	CON	Jackson Road 2 culverts	18,838.29	18,838.29
108501 / 799000	State Projects		Jackson Road 2 culverts	3,799.08	3,799.08
108617 / 101000	State Projects	ENG	SR 404 over Bellefontaine Creek (#27.9)	21,235.59	21,235.59
<b>County Total</b>				<b>211,264.90</b>	
*****	Wilkinson	*****			
107176 / 101000	State Projects	ENG	US 61 at Buffalo River [Bridge #s 17.7A & 17.7B]	74,953.75	549,905.09
107176 / 201000	Bridge	ROW	US 61 at Buffalo River [Bridge #s 17.7A & 17.7B]	19,241.69	19,464.99
107541 / 101000	State Projects	ENG	US 61 @ Junction SR 563 (SB Lane) and 0.3 miles North of Junction at Cold Spring	65,324.53	261,358.49
107541 / 101100	Surface Transportation Progr	ENG	US 61 @ Junction SR 563 (SB Lane) and 0.3 miles North of Junction at Cold Spring	164,650.81	164,812.05
108103 / 301000	Pavement Rehabilitation	CON	US 61 From S End Of 5-Lane (Woodville) N 4.5 Mi To JCT SR 563	2,330,668.35	2,394,623.89
108364 / 9000	State Projects	ENG	US 61 From Doloroso to Adams CL	2,293.80	8,034.23
108364 / 101000	State Projects	ENG	US 61 From Doloroso to Adams CL	665.58	665.58
<b>County Total</b>				<b>2,657,798.51</b>	
*****	Winston	*****			
101817 / 1000	Phase III	ROW	SR 25 FR SR 19 TO NOXAPATER CREEK PE 101002/1000	2.00	4,514,962.68
107118 / 301000	State Projects	CON	SR 14 Intersections - Installation of Mast Arm Signals in Coordination with City of Lo	7,278.72	915,330.81
107930 / 101000	State Projects	ENG	SR 25 From 2 Mi S Of Calvery Rd To SR 15	5,798.74	5,798.74
107930 / 301000	Pavement Rehabilitation	CON	SR 25 From 2 Mi S Of Calvery Rd To SR 15	21,493.20	21,493.20
107930 / 302000	Pavement Rehabilitation	CON	SR 15 From SR 25 S To 0.5 Mi N of SR 25 S	7,629.40	7,629.40
107990 / 701000	Surface Transportation Progr	CON	City of Louisville - Columbus Avenue Pedestrian Improvements	219,242.65	219,242.65
107990 / 799000	State Projects		City of Louisville - Columbus Avenue Pedestrian Improvements	6,798.31	27,524.04

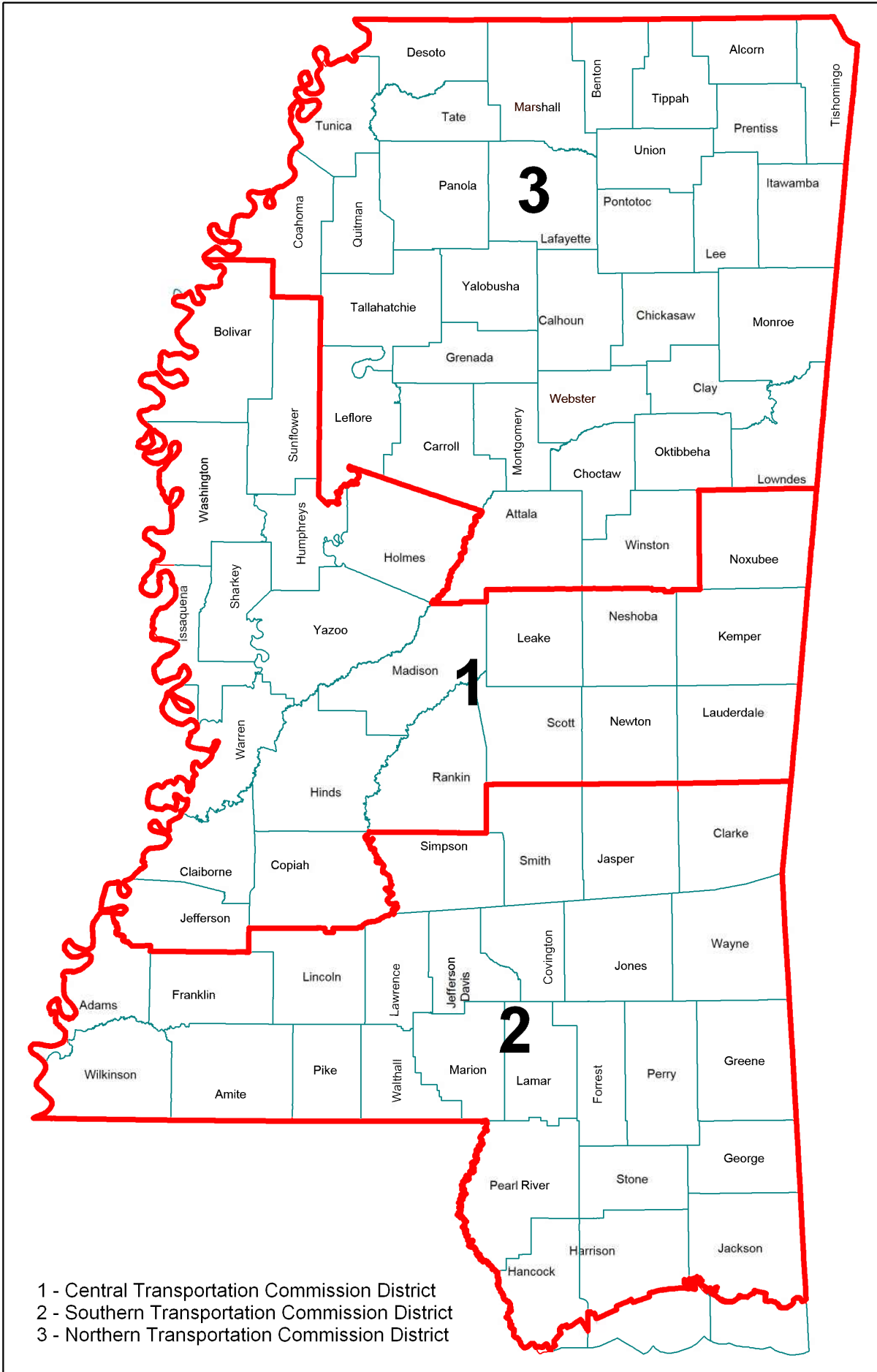
Project #	Program	Project Type	Project Description	Fiscal Year Expenditures	Total Expenditures
<b>***** Winston</b>					
108130 / 702000	Special Projects(Demo)	CON	Zion Ridge Road Bridge Replacement over unnamed tributary of Tallahaga Creek	211,842.95	573,882.25
108130 / 799002	State Projects		Zion Ridge Road Bridge Replacement over unnamed tributary of Tallahaga Creek	3,366.08	8,580.99
108862 / 799000	State Projects		City of Louisville - Safe Room Community Connector Sidewalk	475.66	475.66
<b>County Total</b>				<b>483,927.71</b>	
<b>***** Yalobusha</b>					
103332 / 101000	State Projects	ENG	US 51 Bridge Replacement at #224.7 Tillatoba Creek, 227.0 N. & 227.6 Tillatoba Cr	118,625.71	1,305,994.71
103332 / 101100	Surface Transportation Progr	ENG	US 51 Bridge Replacement at #224.7 Tillatoba Creek, 227.0 N. & 227.6 Tillatoba Cr	17,493.35	17,493.35
103332 / 201000	Surface Transportation Progr	ROW	US 51 Grenada CL to the Panola CL [Bridge #s 224.7, 227.0, 227.6 & 228.6]	151,028.82	151,028.82
105338 / 102000	State Projects	ENG	US 51 Replace Bridge # 237.5	181,243.23	1,647,737.36
105338 / 102100	Surface Transportation Progr	ENG	US 51 Replace Bridge # 237.5	26,467.25	26,467.25
106969 / 101000	State Projects	ENG	SR 7 over Cypress Creek [Bridge # 85.9]	2,804.45	667,157.81
106969 / 201000	State Projects	ROW	SR 7 over Cypress Creek [Bridge # 85.9]	2,593.70	5,378.77
106969 / 301000	Bridge	CON	SR 7 over Cypress Creek [Bridge # 85.9]	2,934,044.12	3,705,748.45
107019 / 302100	Bridge	CON	SR 7 Bridge Endwall Repair - Bridge Preservation [Bridge #s 100.4A, 100.4B, 100.6,	193,449.39	4,071,416.32
108126 / 701000	Emergency Relief	CON	County road 221 over Skuna River, approximately 0.5 miles south of County road 33	24,250.23	24,250.23
108126 / 711000	Emergency Relief	ENG	County road 221 over Skuna River, approximately 0.5 miles south of County road 33	364,881.64	482,613.16
108126 / 799000	State Projects		County road 221 over Skuna River, approximately 0.5 miles south of County road 33	14,949.12	32,100.73
108253 / 101000	State Projects	ENG	US 51 From Tillatoba to Panola CL	717.56	717.56
108550 / 301000	State Projects	CON	SR 330 From East Of I-55 going East to County Road 65 - 307009-301	2,800,183.34	2,800,183.34
<b>County Total</b>				<b>6,832,731.91</b>	
<b>***** Yazoo</b>					
106464 / 302000	Safety	CON	300 856J is a railroad crossing located on McGraw Access Rd outside of Tinsley, MS	4,484.48	275,990.06
107397 / 101000	State Projects	ENG	SR 16/SR 149 - Floodway Channel Yazoo River [Bridge # 211.1, 210.9 and 211.8]	24,377.26	32,809.19
107397 / 101100	Surface Transportation Progr	ENG	SR 16/SR 149 - Floodway Channel Yazoo River [Bridge # 211.1, 210.9 and 211.8]	90,086.87	90,086.87
107767 / 301000	Pavement Rehabilitation	CON	49W From US 49 to Carter Road	2,745,102.17	2,745,102.17
107795 / 701000	Surface Transportation Progr	CON	City of Yazoo City - Pedestrian Improvements along Martin Luther King Blvd and Fift	94.44	94.44
107795 / 799000	State Projects		City of Yazoo City - Pedestrian Improvements along Martin Luther King Blvd and Fift	2,399.87	6,464.28
108454 / 101000	Emergency Relief	ENG	US 49 4.7 miles south of Highway 16 (Traffic Swap) - 307077-301000	67.28	0.00
108454 / 301000	Emergency Relief	CON	US 49 4.7 miles south of Highway 16 (Traffic Swap) - 307077-301000	2,011.59	583,353.54
108454 / 302000	Emergency Relief	CON	US 49 4.7 miles south of Highway 16 - 307077-301000	1,295,043.47	1,295,043.47

Project #	Program	Project Type	Project Description	Fiscal Year Expenditures	Total Expenditures
<b>Yazoo</b>					
*****	Yazoo	*****			
108456 / 301000	Emergency Relief	CON	SR 16 1.44 miles east of Hwy 49 - 307077-302000	1,324,058.03	2,255,912.38
108502 / 101000	State Projects	ENG	US 49 3.17 miles south of SR 16. Slide is currently in the outside lane and shoulder	1,821.55	46,034.12
108502 / 301000	National Highway System(NH)	CON	US 49 3.17 miles south of SR 16. Slide is currently in the outside lane and shoulder	497,232.79	497,232.79
108506 / 101000	State Projects	ENG	Approximately 10 miles south of Yazoo City and 3 miles north of Satartia	42,078.42	43,239.43
108528 / 301000	State Projects	CON	SR 432 From SR 433 to I-55 307113-301	1,684,560.06	1,684,608.20
108622 / 701000	Emergency Relief	CON	Old Benton Road from Hwy 49 East 3.5 Miles to Hwy 16 - Yazoo County Board of Su	465.70	465.70
<b>County Total</b>					
<b>7,713,883.98</b>					
<b>Districtwide - District 1</b>					
*****	Districtwide - District 1	*****			
107530 / 301000	Safety	CON	Installation of Intersection Conflict Warning Systems at numerous intersections acro:	11,293.59	999,611.56
107803 / 115000	State Projects	ENG	Prep of Cost/Benefit Analysis - SR 76 - 2021	19,705.49	19,705.49
108399 / 101000	State Projects	ENG	Districtwide D1 Bridge Preventative Main	64.96	1,623.37
108461 / 101000	State Projects	ENG	Emergency Road and Bridge Repair Funds MDOT forces project oversight - District	19,009.56	25,323.36
108546 / 301000	State Projects	CON	District Wide Raised Pave Markers - 306953-301	379,688.29	379,688.29
108726 / 101000	State Projects	ENG	District PE for Lottery 2021 - D1	75,291.56	75,291.56
<b>County Total</b>					
<b>505,053.45</b>					
<b>Districtwide - District 2</b>					
*****	Districtwide - District 2	*****			
106756 / 101000	State Projects	ENG	HVAC Mold Analysis - District 2	941.40	39,985.12
107712 / 101000	State Projects	ENG	Bridge Joint Repair D2	215.00	4,422.15
107803 / 114000	State Projects	ENG	Prep of Cost/Benefit Analysis - SR 6 - 2021	16,137.66	16,137.66
108461 / 102000	State Projects	ENG	Emergency Road and Bridge Repair Funds MDOT forces project oversight - District	10,993.08	13,887.51
<b>County Total</b>					
<b>28,287.14</b>					
<b>Districtwide - District 3</b>					
*****	Districtwide - District 3	*****			
107793 / 101000	Safety	ENG	District 3 Districtwide Intersection Improvement Project	51,662.12	100,593.69
107793 / 102000	Safety	ENG	District 3 Districtwide Intersection Improvement Project	73.38	73.38
108461 / 103000	State Projects	ENG	Emergency Road and Bridge Repair Funds MDOT forces project oversight - District	18,861.27	23,366.75
<b>County Total</b>					
<b>70,596.77</b>					
<b>Districtwide - District 5</b>					
*****	Districtwide - District 5	*****			
108526 / 301000	State Projects	CON	District Wide Raised Pavement 307044-301000	180,347.89	180,347.89

Project #	Program	Project Type	Project Description	Fiscal Year Expenditures	Total Expenditures
*****	<b>Districtwide - District 5</b>	*****			
108806 / 101000	Safety	ENG	District 5 Districtwide Intersection Improvement Project	421.05	421.05
<b>County Total</b>					
*****	<b>Districtwide - District 6</b>	*****			
106746 / 711000	Urban	ENG	Gulf Regional Planning Commission-Preliminary Engineering for Safety Projects in 3	-296.13	149,622.00
106746 / 799000	State Projects	ENG	Gulf Regional Planning Commission-Preliminary Engineering for Safety Projects in 3	474.47	30,062.84
107813 / 601000	State Projects	CON	District 6 Districtwide Cable Barrier	662.50	312,412.78
107915 / 301000	Bridge	CON	District 6 Bridge Preventative Maintenance	24,925.86	622,014.62
108014 / 101000	Safety	ENG	District 6 Districtwide Intersection Improvement Project	213,430.95	248,412.68
108048 / 101000	Safety	ENG	Coastal County Local Road Safety Plan	48,094.94	92,290.13
108461 / 106000	State Projects	ENG	Emergency Road and Bridge Repair Funds MDT forces project oversight - District 1	5,464.73	6,806.39
<b>County Total</b>					
*****	<b>Districtwide - District 7</b>	*****			
108404 / 101000	State Projects	ENG	Districtwide D7 Bridge Preventative Main	1,665.98	9,791.06
108461 / 107000	State Projects	ENG	Emergency Road and Bridge Repair Funds MDT forces project oversight - District 1	21,903.75	25,794.61
108534 / 301000	State Projects	CON	Districtwide Striping and RPM 307120-301	705,584.91	705,584.91
108726 / 107000	State Projects	ENG	District PE for Lottery 2021 - D7	20,660.51	20,660.51
<b>County Total</b>					
<b>Report Totals</b>					
				<b>180,768.94</b>	<b>749,815.15</b>
				<b>292,757.32</b>	<b>737,305,395.26</b>

MDOT CONTRACT  
ADMINISTRATION DIVISION

**SUMMARY OF  
CONTRACTS LET  
AND BIDS  
RECEIVED**



- 1 - Central Transportation Commission District
- 2 - Southern Transportation Commission District
- 3 - Northern Transportation Commission District



## Table of Contents

<b>Commission District I.....</b>	<b>2</b>
<b>Total Commission District I.....</b>	<b>10</b>
<b>Commission District II .....</b>	<b>11</b>
<b>Total Commission District II .....</b>	<b>20</b>
<b>Commission District III.....</b>	<b>21</b>
<b>Total Commission District III.....</b>	<b>29</b>
<b>FY 2021 TOTALS.....</b>	<b>30</b>

<b>Commission District I</b>
------------------------------

**June 23, 2020 Letting****NH-0099-01(011) / 107723301 Washington**

Mill &amp; Overlay approximately 5 miles of US 82 from Hughes Street to Woodlawn Drive

1 APAC - Mississippi, Inc. - Richland, MS	\$ 3,489,078.32	Awarded
---	-----------------	---------

STATE ESTIMATE

\$ 3,046,038.33

OVER STATE ESTIMATE

14.54%

**STP-0437-00(030) / 106114302 & 106114302 Neshoba & Newton**

Overlay approximately 7 miles of SR 492 from the Newton County Line to SR 19 and approximately 1 mile of SR 492 from the Neshoba County Line to SR 15

1 Dickerson & Bowen, Inc. - Brookhaven, MS	\$ 2,370,185.75	Awarded
--	-----------------	---------

2 W. E. Blain & Sons, Inc. - Mount Olive, MS	\$ 2,577,622.50	
--	-----------------	--

3 APAC - Mississippi, Inc. - Richland, MS	\$ 2,731,824.75	
---	-----------------	--

STATE ESTIMATE

\$ 2,255,512.52

OVER STATE ESTIMATE

5.08%

**MP-3017-26(014) / 306960301 Holmes**

Mill &amp; Overlay approximately 13 miles of SR 17 from SR 12 (North of Lexington) to the Carroll County Line

1 APAC - Mississippi, Inc. - Richland, MS	\$ 2,061,958.50	Awarded
---	-----------------	---------

2 Lehman-Roberts Company - Memphis, TN	\$ 2,092,870.95	
--	-----------------	--

STATE ESTIMATE

\$ 2,149,757.90

UNDER STATE ESTIMATE

4.08%

**MP-3018-11(008) / 306959301 & MP-3819-11(001) / 306959302 Claiborne**

Overlay approximately 6.1 miles of SR 18 from 0.7 miles East of Gibson Road to 0.4 miles West of Lemon Road &amp; Overlay approximately 0.3 miles of SR 819 from SR 18 to EOSM

1 W. E. Blain & Sons, Inc. - Mount Olive, MS	\$ 1,235,416.00	Awarded
--	-----------------	---------

2 Dickerson & Bowen, Inc. - Brookhaven, MS	\$ 1,286,906.00	
--	-----------------	--

3 APAC - Mississippi, Inc. - Richland, MS	\$ 1,361,557.40	
---	-----------------	--

STATE ESTIMATE

\$ 1,304,100.00

UNDER STATE ESTIMATE

5.27%

**MP-5021-62(011) / 306934301 & MP-5492-62(004) / 306934302 Scott**

Mill &amp; Overlay approximately 1.7 miles of SR 21 from south of Sebastopol to the Newton County Line &amp; approximately 1 mile of SR 492 from the Newton County Line to SR 21

1 W. E. Blain & Sons, Inc. - Mount Olive, MS	\$ 1,157,055.50	Awarded
--	-----------------	---------

2 Dickerson & Bowen, Inc. - Brookhaven, MS	\$ 1,209,719.55	
--	-----------------	--

STATE ESTIMATE

\$ 1,043,589.50

OVER STATE ESTIMATE

10.87%

**MP-5043-40(004) / 307046301 & MP-5429-40(003) / 307046302 Leake**

Mill & Overlay approximately 1 mile of SR 43 & approximately 1 mile of SR 429 through the town of Thomastown

1 Dickerson & Bowen, Inc. - Brookhaven, MS	\$ 505,313.81	Awarded
2 APAC - Mississippi, Inc. - Richland, MS	\$ 675,881.43	

<b>STATE ESTIMATE</b>	<b>\$ 643,186.30</b>
<b>UNDER STATE ESTIMATE</b>	<b>21.44%</b>

**MP-5492-51(011) / 307087301 Newton**

Mill & Overlay approximately 0.5 miles of SR 492 from Decatur Street to SR 15

1 W. E. Blain & Sons, Inc. - Mount Olive, MS	\$ 289,208.50	Awarded
2 Dickerson & Bowen, Inc. - Brookhaven, MS	\$ 307,884.00	
3 APAC - Mississippi, Inc. - Richland, MS	\$ 338,034.25	

<b>STATE ESTIMATE</b>	<b>\$ 270,296.50</b>
<b>OVER STATE ESTIMATE</b>	<b>7.00%</b>

**MP-3000-00(132) / 307197301 District 3**

High Tension Cable Barrier Repairs on various routes throughout the District

1 Highway Safety Systems, L.L.C. - Alexandria, LA	\$ 179,505.30	Awarded
2 Simmons Erosion Control, Inc. - Lake, MS	\$ 203,035.00	

<b>STATE ESTIMATE</b>	<b>\$ 267,575.00</b>
<b>UNDER STATE ESTIMATE</b>	<b>32.91%</b>

**MP-5000-00(128) / 307198301 District 5**

High Tension Cable Barrier Repairs on various routes throughout the District

1 Highway Safety Systems, L.L.C. - Alexandria, LA	\$ 419,255.30	Awarded
2 Simmons Erosion Control, Inc. - Lake, MS	\$ 457,535.00	

<b>STATE ESTIMATE</b>	<b>\$ 492,375.00</b>
<b>UNDER STATE ESTIMATE</b>	<b>14.85%</b>

**July 28, 2020 Letting**

**STP-0045-01(016) / 108423301 Scott**

Bridge Repairs on SR 21 over North Canal and Tuscolameta Creek (Bridge Nos. 13.2 & 13.7)

1 Century Construction Group, Inc. - Tupelo, MS	\$ 1,337,300.10	Awarded
2 Olympus Painting Contractors, Inc. - Tarpon Springs, FL	\$ 1,424,353.00	
3 Hemphill Construction Company, Inc. - Florence, MS	\$ 1,491,236.15	
4 Key, LLC - Madison, MS	\$ 1,717,718.87	
5 Southern Road & Bridge, LLC - Tarpon Springs, FL	\$ 1,823,991.00	

<b>STATE ESTIMATE</b>	<b>\$ 1,391,816.77</b>
<b>UNDER STATE ESTIMATE</b>	<b>3.92%</b>

**August 25, 2020 Letting****NHPP-0020-01(251) / 108284301 Rankin**

Bridge Preservation on I-20 over KCS RR, (Bridge Nos. 56.8A &amp; 56.8B)

1	Gibson & Associates, Inc. - Balch Springs, TX	\$742,614.40	Awarded
2	Key, LLC - Madison, MS	\$848,878.17	
3	Century Construction Group, Inc. - Tupelo, MS	\$1,032,617.16	

<b>STATE ESTIMATE</b>	<b>\$798,582.80</b>
<b>UNDER STATE ESTIMATE</b>	<b>7.01%</b>

**SP-5021-50(020) / 108569301 Neshoba**

Mill &amp; Overlay approximately 11 miles of SR 21 from Dixon to SR 15

1	Dickerson & Bowen, Inc. - Brookhaven, MS	\$3,334,232.31	Awarded
2	Walters Construction Co., Inc. - Laurel, MS	\$3,498,883.07	
3	W. E. Blain & Sons, Inc. - Mount Olive, MS	\$3,627,967.36	
4	APAC - Mississippi, Inc. - Richland, MS	\$4,408,329.89	

<b>STATE ESTIMATE</b>	<b>\$3,710,125.60</b>
<b>UNDER STATE ESTIMATE</b>	<b>10.13%</b>

**September 22, 2020 Letting****STP-0008-04(068) / 108421301 Holmes**

Bridge Repair on US 49 East Over Abiachia Creek (Bridge No. 239.5)

1	Gibson & Associates, Inc. - Balch Springs, TX	\$300,119.00	Awarded
2	Olympus Painting Contractors, Inc. - Tarpon Springs, FL	\$398,455.00	
3	Key, LLC - Madison, MS	\$425,054.30	
4	Century Construction Group, Inc. - Tupelo, MS	\$449,029.50	
5	Southern Road & Bridge, LLC - Tarpon Springs, FL	\$569,892.00	

<b>STATE ESTIMATE</b>	<b>\$327,665.00</b>
<b>UNDER STATE ESTIMATE</b>	<b>8.41%</b>

**STP-0009-01(141) / 107786301 Jefferson**

Slide Repair on US 61 approximately 3 miles North of Adams County Line (Westside only)

1	Midway Construction, Inc. - Roxie, MS	\$1,399,485.70	Awarded
2	W.S. Construction, LLC - Wesson, MS	\$1,592,927.95	
3	Dozer, LLC - Natchez, MS	\$1,714,507.50	
4	G. Rayborn Contracting - Natchez, MS	\$1,839,402.75	
5	Key, LLC - Madison, MS	\$1,915,058.70	
6	Cook & Son, LLC - Smithville, MS	\$2,087,007.77	
7	T. L. Wallace Construction, Inc. - Columbia, MS	\$2,150,852.80	
8	Century Construction Group, Inc. - Tupelo, MS	\$2,648,278.02	

<b>STATE ESTIMATE</b>	<b>\$1,958,060.91</b>
<b>UNDER STATE ESTIMATE</b>	<b>28.53%</b>

**MP-5000-00(130) / 307282301 District 5**

Guardrail replacement on various routes throughout the District

1 Atwood Fence Company, Inc. - Kosciusko, MS \$545,711.00 Awarded

<b>STATE ESTIMATE</b>	<b>\$580,398.50</b>
<b>UNDER STATE ESTIMATE</b>	<b>5.98%</b>

**SP-5039-38(009) / 108558301 Lauderdale**

Mill & Overlay approximately 3 miles on SR 39 beginning north of SR 854 and ending at Kemper County Line

1 APAC - Mississippi, Inc. - Richland, MS \$937,591.89 Awarded

2 Falcon Contracting Company, Inc. - Columbus, MS \$1,042,339.00

3 Gregory Companies, LLC dba Murphree Paving - Tupelo, MS \$1,081,765.00

<b>STATE ESTIMATE</b>	<b>\$978,409.66</b>
<b>UNDER STATE ESTIMATE</b>	<b>4.17%</b>

**SP-5080-62(020) / 108565301 Scott**

Mill & Overlay approximately 4 miles of US 80 from Rankin County Line to SR 13

1 W. E. Blain & Sons, Inc. - Mount Olive, MS \$1,201,819.20 Awarded

2 Dunn Roadbuilders, LLC - Laurel, MS \$1,419,436.00

<b>STATE ESTIMATE</b>	<b>\$1,482,297.45</b>
<b>UNDER STATE ESTIMATE</b>	<b>18.92%</b>

**October 27, 2020 Letting**

**STP-0026-01(080) / 101649302 Neshoba**

Grade, Pave 2 Lanes of SR 19 from Tucker to Philadelphia

1 W. G. Yates & Sons Construction Company - Jackson, MS \$ 35,586,173.47 Awarded

2 T. L. Wallace Construction, Inc. - Columbia, MS \$ 37,641,527.40

3 Eutaw Construction Company, Inc. - Aberdeen, MS \$ 40,185,569.38

<b>STATE ESTIMATE</b>	<b>\$ 39,032,351.08</b>
<b>UNDER STATE ESTIMATE</b>	<b>8.83%</b>

**NH-0072-03(024) / 107767301 Yazoo**

Mill & Overlay approximately 4.5 miles of US 49W from US 49 to Carter Road

1 APAC - Mississippi, Inc. - Richland, MS \$ 3,190,688.90 Awarded

<b>STATE ESTIMATE</b>	<b>\$ 3,174,336.00</b>
<b>OVER STATE ESTIMATE</b>	<b>0.52%</b>

**SP-5021-35(002) / 108577301 Kemper**

Scrub Seal and Overlay approximately 5.6 miles of SR 21 from the Neshoba County Line to SR 397

1 Dickerson & Bowen, Inc. - Brookhaven, MS	\$ 2,079,215.30	Awarded
2 APAC - Mississippi, Inc. - Richland, MS	\$ 2,162,089.60	
3 Falcon Contracting Company, Inc. - Columbus, MS	\$ 2,298,948.00	

<b>STATE ESTIMATE</b>	<b>\$ 1,991,693.65</b>
<b>OVER STATE ESTIMATE</b>	<b>4.39%</b>

**November 24, 2020 Letting**

**NHPP-0020-01(259) / 108397302 Warren**

Bridge Repair on I-20 over Clear Creek (Bridge Nos. 12.0A and 12.0B)

1 Key, LLC - Madison, MS	\$ 735,451.25	Awarded
2 Theobald Construction Services, LLC - Vicksburg, MS	\$ 822,890.00	
3 T. L. Wallace Construction, Inc. - Columbia, MS	\$ 894,906.75	
4 Joe McGee Construction Company, Inc. - Lake, MS	\$ 917,225.00	
5 Dozer, LLC - Natchez, MS	\$ 922,423.00	
6 Olympus Painting Contractors, Inc. - Tarpon Springs, FL	\$ 1,050,335.00	
7 Hemphill Construction Company, Inc. - Florence, MS	\$ 1,116,718.75	

<b>STATE ESTIMATE</b>	<b>\$ 852,284.25</b>
<b>UNDER STATE ESTIMATE</b>	<b>13.71%</b>

**STP-9999-03(373) / 108401301 & STP-9999-03(374) / 108401302 Copiah & Sunflower**

Bridge Repairs on SR 28 (Bridge Nos. 40.9 & 43.0) & on US 49 W (Bridge Nos. 255.2 & 255.2B)

1 Olympus Painting Contractors, Inc. - Tarpon Springs, FL	\$ 479,860.00	Awarded
2 Freyssinet, Inc - Sterling, VA	\$ 697,314.00	
3 Southern Road & Bridge, LLC - Tarpon Springs, FL	\$ 708,716.00	
4 Key, LLC - Madison, MS	\$ 768,806.00	
5 Gibson & Associates, Inc. - Balch Springs, TX	\$ 774,636.50	

<b>STATE ESTIMATE</b>	<b>\$ 767,922.00</b>
<b>UNDER STATE ESTIMATE</b>	<b>37.51%</b>

**SP-0009-01(144) / 107953301 Claiborne**

Overlay approximately 3 miles of US 61 from SR 547 to Glensade Subdivision Road

1 W. E. Blain & Sons, Inc. - Mount Olive, MS	\$ 915,633.00	Awarded
2 Dickerson & Bowen, Inc. - Brookhaven, MS	\$ 1,076,538.00	
3 APAC - Mississippi, Inc. - Richland, MS	\$ 1,124,683.00	

<b>STATE ESTIMATE</b>	<b>\$ 956,075.30</b>
<b>UNDER STATE ESTIMATE</b>	<b>4.23%</b>

**SP-0600-00(006) / 108601301 Bolivar**

Overlay approximately 7 miles of SR 444 from SR 1 to US 61

1 APAC - Mississippi, Inc. - Richland, MS	\$ 1,787,237.67	Awarded
2 Lehman-Roberts Company - Memphis, TN	\$ 1,863,672.50	

STATE ESTIMATE	\$ 1,744,081.25
OVER STATE ESTIMATE	2.47%

**January 26, 2021 Letting****NHPP-0008-03(057) / 108137301 Rankin**

Bridge Rail Replacement on US 49 N to I-20 W Flyover (Bridge No. 30)

1 Key, LLC - Madison, MS	\$ 3,193,601.40	Awarded
--------------------------	-----------------	---------

STATE ESTIMATE	\$ 3,065,356.05
OVER STATE ESTIMATE	4.18%

**STP-0008-04(067) / 108203301 & 108203302 Holmes**

Mill &amp; Overlay approximately 12 miles on US 49E from SR 12 at Tchula to the Leflore County Line and approximately 0.2 miles on SR 818 from US 49E to the Railroad Tracks

1 APAC - Mississippi, Inc. - Richland, MS	\$ 4,197,195.90	Awarded
---	-----------------	---------

STATE ESTIMATE	\$ 3,798,221.52
OVER STATE ESTIMATE	10.50%

**BR-0026-01(079) / 106114302 Neshoba**

Bridge Replacement on SR 19 (Bridge No. 57.6)

1 W. G. Yates & Sons Construction Company - Jackson, MS	\$ 1,280,339.80	Awarded
---	-----------------	---------

STATE ESTIMATE	\$ 1,090,838.20
OVER STATE ESTIMATE	17.37%

**STP-7305-00(011) / 108422301 Hinds**

Bridge Repair on Siwell Road over I-55 (Bridge No. 84.1)

1 Gibson & Associates, Inc. - Balch Springs, TX	\$ 514,745.00	Awarded
2 Key, LLC - Madison, MS	\$ 643,178.00	

STATE ESTIMATE	\$ 685,061.60
UNDER STATE ESTIMATE	24.86%

**March 02, 2021 Letting****NH-0002-03(094) / 108175301 Lauderdale**

Mill &amp; Overlay approximately 11 miles of US 45 from Cotton Gin Road to the Kemper County Line

1 APAC - Mississippi, Inc. - Richland, MS	\$ 7,303,043.64	Awarded
2 Falcon Contracting Company, Inc. - Columbus, MS	\$ 7,926,552.80	

STATE ESTIMATE	\$ 6,480,173.26
OVER STATE ESTIMATE	12.70%

**NHPP-0008-04(071) / 108502301 Yazoo**

Slide Repair on US 49 Northbound approximately 3 miles South of SR 16

1 Dozer, LLC - Natchez, MS	\$ 571,404.75	Awarded
2 Hemphill Construction Company, Inc. - Florence, MS	\$ 578,401.75	
3 Joe McGee Construction Company, Inc. - Lake, MS	\$ 614,985.00	
4 Century Construction Group, Inc. - Tupelo, MS	\$ 675,574.24	

<b>STATE ESTIMATE</b>	<b>\$ 562,409.64</b>
<b>OVER STATE ESTIMATE</b>	<b>1.60%</b>

**STP-2904-00(017) / 107629301 Scott**

Mill & Overlay approximately 5 miles on US 80 From SR 13 to West of Kalem

1 W. E. Blain & Sons, Inc. - Mount Olive, MS	\$ 2,514,001.82	Awarded
--	-----------------	---------

<b>STATE ESTIMATE</b>	<b>\$ 2,793,308.95</b>
<b>UNDER STATE ESTIMATE</b>	<b>10.00%</b>

**BWO-9021-25(010) / 503251301 Hinds**

Upgrade of Administration Building HVAC Control System & 3rd Floor Space Reallocation

1 Paul Jackson & Son, Inc. - Brookhaven, MS	\$ 2,224,000.00	Awarded
2 Fountain Construction Company, Inc. - Jackson, MS	\$ 2,324,000.00	

<b>STATE ESTIMATE</b>	<b>\$ 3,140,984.73</b>
<b>UNDER STATE ESTIMATE</b>	<b>29.19%</b>

**March 10, 2021 Special Letting**

**NHPP-0472-00(019) / 108283301 Newton**

Bridge Preservation on US 80 over KCS Railroad (Bridge No. 107.8)

1 Olympus Painting Contractors, Inc. - Tarpon Springs, FL <b>IRREGULAR</b>	\$ 1,390,358.00	
2 Gibson & Associates, Inc. - Balch Springs, TX	\$ 1,526,574.80	Awarded
3 Century Construction Group, Inc. - Tupelo, MS	\$ 1,562,512.75	
4 Key, LLC - Madison, MS	\$ 1,910,002.20	
5 Southern Road & Bridge, LLC - Tarpon Springs, FL	\$ 1,919,428.00	

<b>STATE ESTIMATE</b>	<b>\$ 1,450,940.60</b>
<b>OVER STATE ESTIMATE</b>	<b>5.21%</b>

**March 23, 2021 Letting**

**NH-0009-02(081) / 107949301 Issaquena**

Overlay approximately 6.5 miles on US 61 from the Warren County Line to the Sharkey County Line

1 APAC - Mississippi, Inc. - Richland, MS	\$2,170,731.50	Awarded
---	----------------	---------

<b>STATE ESTIMATE</b>	<b>\$2,005,236.00</b>
<b>OVER STATE ESTIMATE</b>	<b>8.25%</b>



**BR-0433-00(011) / 102365301 Scott**

Bridge Replacement on SR 483 between Forkville & Ludlow (Bridge No. 4.3)

1 Joe McGee Construction Company, Inc. - Lake, MS	\$1,863,429.65	Awarded
2 T. L. Wallace Construction, Inc. - Columbia, MS	\$2,006,645.50	
3 N. L. Carson Construction Company, Inc. - Carthage, MS	\$2,253,148.20	
4 Dozer, LLC - Natchez, MS	\$2,422,774.50	

<b>STATE ESTIMATE</b>	<b>\$1,900,283.45</b>
<b>UNDER STATE ESTIMATE</b>	<b>1.94%</b>

**April 27, 2021**

**MP-5000-00(141) / 307485301 District 5**

Placement of Raised Pavement Markers on various routes throughout the District

1 Akca, LLC - Plant City, FL	\$ 229,807.05	Awarded
------------------------------	---------------	---------

<b>STATE ESTIMATE</b>	<b>\$ 268,143.25</b>
<b>UNDER STATE ESTIMATE</b>	<b>14.30%</b>

**ER-9680-00(003) / 108622701 Yazoo**

Overlay approximately 4 miles on Old Benton Road (Old Hwy. 16) from the US 49 / Five Points Intersection to SR 16

1 APAC - Mississippi, Inc. - Richland, MS	\$ 598,920.97	Awarded
2 Site Masters Construction, Inc. - Maben, MS <b>IRREGULAR</b>	\$ 792,656.75	

<b>STATE ESTIMATE</b>	<b>\$ 548,765.40</b>
<b>OVER STATE ESTIMATE</b>	<b>9.14%</b>

**May 25, 2021 Letting**

**HSIP-0009-03(068) / 108174301 Washington**

Intersection Improvements on US 61 at Griffin Road, Stoneville Road, Elizabeth Road & Old US 61

1 Webster Electric Co., LLC - Collinsville, MS	\$ 509,519.29	Awarded
2 Lewis Electric, Inc. - Flowood, MS	\$ 636,557.50	

<b>STATE ESTIMATE</b>	<b>\$ 347,209.70</b>
<b>OVER STATE ESTIMATE</b>	<b>46.75%</b>

**SP-0039-02(055) / 108657301 Rankin**

Mill & Overlay approximately 1 mile on SR 18 from US 80 to the Terrapin Skin Creek Bridge

1 APAC - Mississippi, Inc. - Richland, MS	\$ 1,698,099.99	Awarded
2 Dickerson & Bowen, Inc. - Brookhaven, MS	\$ 1,773,091.92	
3 W. E. Blain & Sons, Inc. - Mount Olive, MS	\$ 2,107,281.00	

<b>STATE ESTIMATE</b>	<b>\$ 1,621,297.30</b>
<b>OVER STATE ESTIMATE</b>	<b>4.74%</b>

**MP-3017-26(015) / 307502301 , MP-3836-26(001) / 307502302 & MP-3012-26(015) / 307502304 Holmes**  
 Mill & Overlay approximately 1.3 miles on SR 17 from the 5-Lane Section to SR 12, approximately 0.25 miles on SR 836 from SR 17 to the Lexington Town Square, and approximately 2.4 miles on SR 12 from 1 mile north of the Lexington Town Square to Black Creek

1 APAC - Mississippi, Inc. - Richland, MS	\$ 2,574,520.30	Awarded
2 Lehman-Roberts Company - Memphis, TN	\$ 3,694,795.75	

<b>STATE ESTIMATE</b>	<b>\$ 2,207,258.20</b>
<b>OVER STATE ESTIMATE</b>	<b>16.64%</b>

**MP-5015-51(021) / 307480301 Newton**  
 Mill & Overlay approximately 8 miles on SR 15 from Decatur to Henry Mack Smith Road

1 W. E. Blain & Sons, Inc. - Mount Olive, MS	\$ 3,429,143.40	Awarded
2 APAC - Mississippi, Inc. - Richland, MS	\$ 3,739,136.77	
3 Dickerson & Bowen, Inc. - Brookhaven, MS	\$ 3,987,928.73	

<b>STATE ESTIMATE</b>	<b>\$ 3,362,691.50</b>
<b>OVER STATE ESTIMATE</b>	<b>1.98%</b>

**Total Awarded Commission District I** **\$102,679,189.43**

<b>Commission District II</b>
-------------------------------

**June 23, 2020 Letting****STP-9999-06(376) / 108403301 Jackson**

Bridge Joint Repairs on I-10, SR 63, and US 90

<b>1</b>	Sunbelt Sealing, Inc. - Jackson, MS	\$ 472,918.00	Awarded
<b>2</b>	Olympus Painting Contractors, Inc. - Tarpon Springs, FL	\$ 918,523.00	

<b>STATE ESTIMATE</b>	<b>\$ 495,736.00</b>
<b>UNDER STATE ESTIMATE</b>	<b>4.60%</b>

**MP-7000-00(209) / 307120301 District 7**

Placement of Raised Pavement Markers and Traffic Stripe on various routes throughout the District

<b>1</b>	J. L. McCool Contractors, Inc. - Moss Point, MS	\$ 493,565.00	Awarded
<b>2</b>	Traffic Control Products Company, Inc. - Pearl, MS	\$ 592,738.00	
<b>3</b>	Lane Line, LLC - Flowood, MS	\$ 712,882.50	

<b>STATE ESTIMATE</b>	<b>\$ 441,774.15</b>
<b>OVER STATE ESTIMATE</b>	<b>11.72%</b>

**MP-7184-39(002) / 307071301 Lawrence**

Scrub Seal &amp; Mill &amp; Overlay approximately 3 miles of SR 184 from Junction US 84 W East to Junction US 84 E

<b>1</b>	Dickerson & Bowen, Inc. - Brookhaven, MS	\$ 1,122,408.60	Awarded
<b>2</b>	W. E. Blain & Sons, Inc. - Mount Olive, MS	\$ 1,195,862.10	

<b>STATE ESTIMATE</b>	<b>\$ 1,050,837.05</b>
<b>OVER STATE ESTIMATE</b>	<b>6.81%</b>

**MP-7584-03(008) / 307072301 Amite**

Overlay approximately 8 miles of SR 584 from Junction SR 24 East to Junction Bates School Road

<b>1</b>	Dickerson & Bowen, Inc. - Brookhaven, MS	\$ 1,404,765.45	Awarded
<b>2</b>	W. E. Blain & Sons, Inc. - Mount Olive, MS	\$ 1,609,128.10	
<b>3</b>	Barriere Construction Company, LLC - Metairie, LA	\$ 1,655,423.82	

<b>STATE ESTIMATE</b>	<b>\$ 1,779,119.25</b>
<b>UNDER STATE ESTIMATE</b>	<b>21.04%</b>

**MP-6000-00(324) / 307199301 District 6**

High Tension Cable Barrier Repairs on various routes throughout the District

<b>1</b>	Highway Safety Systems, L.L.C. - Alexandria, LA	\$ 230,275.70	Awarded
<b>2</b>	Simmons Erosion Control, Inc. - Lake, MS	\$ 275,525.00	
<b>3</b>	C & H Construction Services, LLC - Theodore, AL	\$ 357,694.20	

<b>STATE ESTIMATE</b>	<b>\$ 324,875.00</b>
<b>UNDER STATE ESTIMATE</b>	<b>29.12%</b>

**MP-7000-00(236) / 307200301 District 7**

High Tension Cable Barrier Repairs on various routes throughout the District

1 Highway Safety Systems, L.L.C. - Alexandria, LA	\$ 126,967.25	Awarded
2 Simmons Erosion Control, Inc. - Lake, MS	\$ 171,030.00	
3 C & H Construction Services, LLC - Theodore, AL	\$ 315,543.03	

<b>STATE ESTIMATE</b>	<b>\$ 387,135.00</b>
<b>UNDER STATE ESTIMATE</b>	<b>67.20%</b>

**July 23, 2020 Emergency Letting**

**MP-7000-16(231) / 3071873012, MP-7000-33(232) / 3071873022, MP-7000-39(233) / 3071873032, MP-7000-64(235) / 3071873072 & MP-7000-65(237) / 3071873082 Covington, Jefferson Davis, Lawrence, Simpson, & Smith**

Removal and Disposal of Debris on various routes in District 7

1 Looks Great Services of MS, Inc. - Columbia, MS	\$177,064.50	Awarded
2 Holliday Construction, LLC - Poplarville, MS	\$236,939.80	

<b>STATE ESTIMATE</b>	<b>\$253,100.00</b>
<b>UNDER STATE ESTIMATE</b>	<b>30.04%</b>

**July 28, 2020 Letting**

**IM-0059-01(125) / 107825301 & IM-0059-01(126) / 107825302 Forrest & Lamar**

Mill & Overlay approximately 7 miles on I-59 from US 98 East Bypass to the Forrest & Lamar County Line

1 Dunn Roadbuilders, LLC - Laurel, MS	\$ 11,338,901.05	Awarded
2 Warren Paving, Inc. - Hattiesburg, MS	\$ 11,952,250.20	

<b>STATE ESTIMATE</b>	<b>\$ 13,384,614.94</b>
<b>UNDER STATE ESTIMATE</b>	<b>15.28%</b>

**SP-6026-66(012) / 108555301 Stone**

Overlay approximately 11 miles of SR 26 from the Pearl River County Line East to Fairgrounds Street

1 Huey P Stockstill, LLC - Picayune, MS	\$ 2,136,821.00	Awarded
2 Warren Paving, Inc. - Hattiesburg, MS	\$ 2,394,991.37	
3 Walters Construction Co., Inc. - Laurel, MS	\$ 2,395,107.00	

<b>STATE ESTIMATE</b>	<b>\$ 2,774,850.50</b>
<b>UNDER STATE ESTIMATE</b>	<b>22.99%</b>

**SP-6043-23(008) / 108557301 Hancock**

Overlay approximately 4 miles of SR 43 from End of 4-lane to SR 603

1 Huey P Stockstill, LLC - Picayune, MS	\$ 1,142,220.00	Awarded
2 Warren Paving, Inc. - Hattiesburg, MS	\$ 1,297,738.32	

<b>STATE ESTIMATE</b>	<b>\$ 1,334,023.90</b>
<b>UNDER STATE ESTIMATE</b>	<b>14.38%</b>

**SP-7051-57(017) / 108571301 Pike**

Traffic Signal Installation and Mill & Overlay approximately 5 miles of US 51 from Junction US 98E N to Junction US 98 W

1 Dickerson & Bowen, Inc. - Brookhaven, MS	\$ 1,720,767.79	Awarded
2 Barriere Construction Company, LLC - Metairie, LA	\$ 1,773,309.90	

<b>STATE ESTIMATE</b>	<b>\$ 1,869,757.56</b>
<b>UNDER STATE ESTIMATE</b>	<b>7.97%</b>

**August 4, 2020 Emergency Letting**

**MP-6000-34(328) / 307186301 Jones**

Removal and Disposal of Debris on various routes in District 6 Jones County

1 Holliday Construction, LLC - Poplarville, MS	\$ 56,924.00	Awarded
2 Looks Great Services of MS, Inc. - Columbia, MS	\$ 110,050.00	

<b>STATE ESTIMATE</b>	<b>\$ 90,900.00</b>
<b>UNDER STATE ESTIMATE</b>	<b>37.38%</b>

**September 22, 2020 Letting**

**BR-9371-01(001) / 107505301 Harrison**

Bascule Bridge Rehabilitation on SR 605 over Industrial Waterway (Bridge No. 3.5)

1 C. E. C., Inc. - Lafayette, LA	\$22,496,513.20	Awarded
2 Abhe & Svoboda, Inc. - Jordan, MN	\$30,245,677.01	

<b>STATE ESTIMATE</b>	<b>\$22,554,155.14</b>
<b>UNDER STATE ESTIMATE</b>	<b>0.26%</b>

**STP-9999-07(375) / 108404301 & 108404302 & 108404303 Jefferson Davis, Marion & Simpson**

Bridge Joint Repairs on Various Routes in District 7

1 Sunbelt Sealing, Inc. - Jackson, MS	\$510,048.00	Awarded
2 A-1 Sealing, Inc. - Richton, MS	\$525,304.00	

<b>STATE ESTIMATE</b>	<b>\$475,929.50</b>
<b>OVER STATE ESTIMATE</b>	<b>7.17%</b>

**SP-6000-23(310) / 108554301 & SP-6043-55(029) / 108553301 Hancock & Pearl River**

Ultra-Thin Lift Overlay of approximately 6 miles of SR 603, approximately 7 miles of SR 53 & approximately 10 miles of SR 43

1 Huey P Stockstill, LLC - Picayune, MS	\$2,695,303.50	Awarded
2 Warren Paving, Inc. - Hattiesburg, MS	\$2,772,500.27	

<b>STATE ESTIMATE</b>	<b>\$3,009,532.30</b>
<b>UNDER STATE ESTIMATE</b>	<b>10.44%</b>

**SP-6029-34(015) / 108556301 Jones**

Mill & Overlay approximately 8 miles on SR 29 from JP Gaddy Road N to Ellisville

1	Dunn Roadbuilders, LLC - Laurel, MS	\$1,232,260.60	Awarded
2	Warren Paving, Inc. - Hattiesburg, MS	\$1,297,683.72	
3	Walters Construction Co., Inc. - Laurel, MS	\$1,359,081.88	
4	W. E. Blain & Sons, Inc. - Mount Olive, MS	\$1,589,898.10	

<b>STATE ESTIMATE</b>	<b>\$1,574,188.81</b>
<b>UNDER STATE ESTIMATE</b>	<b>21.72%</b>

**SP-7037-65(007) / 108560301 Smith**

Overlay approximately 5 miles on SR 37 from County Road 80 North to SR 35

1	W. E. Blain & Sons, Inc. - Mount Olive, MS	\$841,931.95	Awarded
2	Dunn Roadbuilders, LLC - Laurel, MS	\$887,899.00	

<b>STATE ESTIMATE</b>	<b>\$1,034,313.00</b>
<b>UNDER STATE ESTIMATE</b>	<b>18.60%</b>

**October 27, 2020 Letting**

**SP-7589-16(002) / 108572301 Covington**

Overlay approximately 11 miles of SR 589 from the Lamar County Line to US 49

1	Dunn Roadbuilders, LLC - Laurel, MS	\$ 1,681,979.00	Awarded
2	W. E. Blain & Sons, Inc. - Mount Olive, MS	\$ 1,706,577.65	
3	Warren Paving, Inc. - Hattiesburg, MS	\$ 1,724,667.26	

<b>STATE ESTIMATE</b>	<b>\$ 2,103,684.05</b>
<b>UNDER STATE ESTIMATE</b>	<b>20.05%</b>

**November 24, 2020 Letting**

**HSIP-0059-01(129) / 108599301 Pearl River**

Cross Slope Improvements along I-59 from Nicholson to McNeil

1	Huey P Stockstill, LLC - Picayune, MS	\$ 509,410.00	Awarded
2	Warren Paving, Inc. - Hattiesburg, MS	\$ 519,368.50	
3	Barriere Construction Company, LLC - Metairie, LA	\$ 526,377.00	

<b>STATE ESTIMATE</b>	<b>\$ 484,038.90</b>
<b>OVER STATE ESTIMATE</b>	<b>5.24%</b>

**SP-0224-00(052) / 108606301 & 108606302 Perry & Stone**

Overlay approximately 3 miles on SR 29 from Stone County Line North & on SR 29 from SR 149 to the Perry County Line

1	Warren Paving, Inc. - Hattiesburg, MS	\$ 1,578,101.70	Awarded
2	Huey P Stockstill, LLC - Picayune, MS	\$ 1,681,897.00	

<b>STATE ESTIMATE</b>	<b>\$ 2,130,759.80</b>
<b>UNDER STATE ESTIMATE</b>	<b>25.94%</b>

**January 15, 2021 Letting**

**MP-6000-20(367) / 307452320, MP-6000-21(368) / 307452321, MP-6000-23(369) / 307452323, MP-6000-24(370) / 307452324, MP-6000-30(371) / 307452330 & MP-6000-66(373) / 307452366 George, Greene, Hancock, Harrison, Jackson & Stone**

Removal and Disposal of Debris on various routes throughout the District

1 Holliday Construction, LLC - Poplarville, MS	\$693,068.00	Awarded
2 Looks Great Services of MS, Inc. - Columbia, MS	\$1,077,685.00	

<b>STATE ESTIMATE</b>	<b>\$946,581.25</b>
<b>UNDER STATE ESTIMATE</b>	<b>26.78%</b>

**January 26, 2021 Letting**

**NH-0015-02(121) / 107664301 Wayne**

Overlay approximately 9.4 miles on US 84 from the Jones County Line East

1 Warren Paving, Inc. - Hattiesburg, MS	\$ 5,347,096.80	Awarded
2 Dunn Roadbuilders, LLC - Laurel, MS	\$ 5,550,423.00	
3 Walters Construction Co., Inc. - Laurel, MS	\$ 5,755,007.00	

<b>STATE ESTIMATE</b>	<b>\$ 6,294,119.00</b>
<b>UNDER STATE ESTIMATE</b>	<b>15.05%</b>

**STP-0022-01(086) / 108226301 Jasper**

Mill & Overlay approximately 20 miles on SR 15 from SR 18 to the Newton County Line

1 Dunn Roadbuilders, LLC - Laurel, MS	\$ 7,545,722.00	Awarded
2 W. E. Blain & Sons, Inc. - Mount Olive, MS	\$ 7,555,778.81	

<b>STATE ESTIMATE</b>	<b>\$ 6,856,954.90</b>
<b>OVER STATE ESTIMATE</b>	<b>10.04%</b>

**March 02, 2021 Letting**

**STP-0008-02(116) / 107731301 & HSIP-0008-02(120) / 1077313011 Covington**

Mill & Overlay approximately 8 miles on US 49 From Seminary to the US 84 Bypass

1 W. E. Blain & Sons, Inc. - Mount Olive, MS	\$ 3,540,327.34	Awarded
2 Warren Paving, Inc. - Hattiesburg, MS	\$ 4,043,323.10	
3 Dunn Roadbuilders, LLC - Laurel, MS	\$ 4,104,394.95	

<b>STATE ESTIMATE</b>	<b>\$ 4,246,173.90</b>
<b>UNDER STATE ESTIMATE</b>	<b>16.62%</b>

**BR-0014-02(069) / 106787301 Marion**

Bridge Preservation on SR 35 over the Pearl River (Bridge No. 19.4)

1 T. L. Wallace Construction, Inc. - Columbia, MS	\$ 2,319,337.60	Awarded
2 Key, LLC - Madison, MS	\$ 3,331,807.50	

<b>STATE ESTIMATE</b>	<b>\$ 2,686,894.72</b>
<b>UNDER STATE ESTIMATE</b>	<b>13.68%</b>

**HSIP-0023-01(088) / 108426301 Lamar**

Safety Improvements along SR 13 from Lumberton to the Marion County Line

1	Dunn Roadbuilders, LLC - Laurel, MS	\$ 627,709.00	Awarded
2	Warren Paving, Inc. - Hattiesburg, MS	\$ 774,643.75	

<b>STATE ESTIMATE</b>	<b>\$ 615,571.65</b>
<b>OVER STATE ESTIMATE</b>	<b>1.97%</b>

**NHPP-9515-00(006) / 107619301 Lincoln**

Overlay approximately 10 miles on US 51 from US 84 to the Copiah County Line

1	Dickerson & Bowen, Inc. - Brookhaven, MS	\$ 4,571,988.20	Awarded
---	--	-----------------	---------

<b>STATE ESTIMATE</b>	<b>\$ 4,120,691.85</b>
<b>OVER STATE ESTIMATE</b>	<b>10.95%</b>

**March 23, 2021 Letting**

**NHPP-0008-01(143) / 107863301 Harrison**

Bridge Preservation on US 49 over the Biloxi River (Bridge No. 13.8A)

1	Gibson & Associates, Inc. - Balch Springs, TX	\$1,635,637.60	Awarded
2	M & J Construction Company of Pinellas County, Inc. - Tarpon Springs, FL	\$1,984,014.53	
3	Key, LLC - Madison, MS	\$2,375,012.60	
4	Southern Road & Bridge, LLC - Tarpon Springs, FL	\$2,438,343.00	

<b>STATE ESTIMATE</b>	<b>\$1,539,717.00</b>
<b>OVER STATE ESTIMATE</b>	<b>6.23%</b>

**NHPP-0010-01(167) / 108166301 Harrison**

Bridge Preservation on I-10 over the Tchoutacabouffa River (Bridge Nos. 45.0A & 45.0B)

1	Gibson & Associates, Inc. - Balch Springs, TX	\$1,868,588.70	Awarded
2	Southern Road & Bridge, LLC - Tarpon Springs, FL	\$1,956,332.96	
3	M & J Construction Company of Pinellas County, Inc. - Tarpon Springs, FL	\$2,074,831.61	

<b>STATE ESTIMATE</b>	<b>\$1,664,533.05</b>
<b>OVER STATE ESTIMATE</b>	<b>12.26%</b>

**STP-0015-01(135) / 107539301 Lincoln**

Bank Stabilization on US 84 at the Fair River (Bridge Nos. 74.9A & 74.9B)

1	Wilco, Inc. - Madison, MS	\$812,431.00	Awarded
2	Midway Construction, Inc. - Roxie, MS	\$911,506.00	
3	Dozer, LLC - Natchez, MS	\$1,060,803.00	
4	Joe McGee Construction Company, Inc. - Lake, MS	\$1,239,226.00	

<b>STATE ESTIMATE</b>	<b>\$981,072.59</b>
<b>UNDER STATE ESTIMATE</b>	<b>17.19%</b>



**STP-9401-00(002) / 108286301 Jackson**

Bridge Preservation on SR 617 (Litton Access) over the CSX Railroad (Bridge No. 0.9)

1 Gibson & Associates, Inc. - Balch Springs, TX	\$3,160,059.60	Awarded
2 Key, LLC - Madison, MS	\$3,208,114.80	
3 Southern Road & Bridge, LLC - Tarpon Springs, FL	\$3,474,148.00	

<b>STATE ESTIMATE</b>	<b>\$2,915,665.50</b>
<b>OVER STATE ESTIMATE</b>	<b>8.38%</b>

**April 27, 2021 Letting**

**SP-0003-01(203) / 108278301 Jackson**

Overlay approximately 7 miles on US 90 from SR 57 to the West Pascagoula River Bridge

1 Warren Paving, Inc. - Hattiesburg, MS	\$ 4,755,465.67	Awarded
2 Mallette Brothers Construction Company, Inc. - Gautier, MS	\$ 4,871,406.62	
3 Huey P Stockstill, LLC - Picayune, MS	\$ 5,092,097.30	

<b>STATE ESTIMATE</b>	<b>\$ 6,272,658.95</b>
<b>UNDER STATE ESTIMATE</b>	<b>24.19%</b>

**NH-0015-02(125) / 107943301 Lawrence**

Overlay approximately 4 miles on US 84 from Old Hwy 27 to SR 184

1 Dickerson & Bowen, Inc. - Brookhaven, MS	\$ 2,622,469.78	Awarded
2 W. E. Blain & Sons, Inc. - Mount Olive, MS	\$ 2,972,279.07	

<b>STATE ESTIMATE</b>	<b>\$ 2,635,800.70</b>
<b>UNDER STATE ESTIMATE</b>	<b>0.51%</b>

**HSIP-0015-03(011) / 107249301 Wayne**

Intersection Improvements on US 84 at Reservoir Road / Magnolia Hill Road & SR 184

1 R & J Construction Company, Inc. - Laurel, MS	\$ 4,165,667.25	Awarded
2 Dunn Roadbuilders, LLC - Laurel, MS	\$ 4,335,522.00	
3 T. L. Wallace Construction, Inc. - Columbia, MS	\$ 5,268,883.71	
4 Walters Construction Co., Inc. - Laurel, MS	\$ 5,342,284.94	

<b>STATE ESTIMATE</b>	<b>\$ 5,523,416.75</b>
<b>UNDER STATE ESTIMATE</b>	<b>24.58%</b>

**SP-0037-01(066) / 108662301 & SP-0023-01(090) / 108664301 Marion**

Overlay approximately 8 miles on SR 35 from Bridge No. 7.8 to US 98 & approximately 7 miles on SR 13 from SR 43 to US 98

1 Warren Paving, Inc. - Hattiesburg, MS	\$ 3,462,104.03	Awarded
2 Dunn Roadbuilders, LLC - Laurel, MS	\$ 3,514,740.75	

<b>STATE ESTIMATE</b>	<b>\$ 4,111,510.45</b>
<b>UNDER STATE ESTIMATE</b>	<b>15.79%</b>

**SP-0694-00(001) / 108666301 Adams**

Mill & Overlay approximately 0.5 miles on SR 555 (Linda Lee Drive) from Deveraux Drive to Martin Luther King, Jr. Road

1 W. E. Blain & Sons, Inc. - Mount Olive, MS \$ 513,711.05 Awarded

STATE ESTIMATE \$ 582,415.50  
 UNDER STATE ESTIMATE 11.80%

**HSIP-0914-00(039) / 1086673011 & SP-0914-00(039) / 1086673010 Lincoln**

Safety Improvements along SR 583

1 Dickerson & Bowen, Inc. - Brookhaven, MS \$ 1,686,612.86 Awarded

STATE ESTIMATE \$ 1,700,911.85  
 UNDER STATE ESTIMATE 0.84%

**MP-6000-00(374) / 307486301 District 6**

Chip Seal & Fog Seal approximately 52 miles on various routes throughout the District

1 RJM-McQueen Contracting, Inc. - Collins, MS \$ 1,898,616.50 Awarded

2 T. L. Wallace Construction, Inc. - Columbia, MS \$ 2,106,499.70

3 Kimes & Stone Construction Company, Inc. - Booneville, MS \$ 2,347,699.30

STATE ESTIMATE \$ 2,369,622.55  
 UNDER STATE ESTIMATE 19.88%

**MP-6537-34(008) / 307487301, MP-6537-31(001) / 307487302, MP-6533-31(003) / 307487303, & MP-6518-12(012) / 307487304 Clarke, Jasper & Jones**

Microsurface approximately 23 miles on various routes throughout District 6

1 T. L. Wallace Construction, Inc. - Columbia, MS \$ 1,518,031.70 Awarded

2 Vance Brothers, Inc. - Kansas City, MO \$ 1,761,469.30

STATE ESTIMATE \$ 1,579,226.75  
 UNDER STATE ESTIMATE 3.88%

**MP-7018-65(013) / 306907301 Smith**

Mill & Overlay approximately 13 miles on SR 18 from the Rankin County Line to SR 35

1 W. E. Blain & Sons, Inc. - Mount Olive, MS \$ 2,997,459.80 Awarded

STATE ESTIMATE \$ 3,000,641.73  
 UNDER STATE ESTIMATE 0.11%

**May 25, 2021 Letting**

**NH-0002-02(074) / 306998301 & MP-6145-77(004) / 306998301 Wayne**

Thin Lift Overlay approximately 8 miles on US 45 from SR 145 to SR 145 N and approximately 8 miles on SR 145 from JCT of US 45 to US 45 N (Waynesboro Bypass)

1 Dunn Roadbuilders, LLC - Laurel, MS \$ 8,591,795.00 Awarded

2 Walters Construction Co., Inc. - Laurel, MS \$ 9,266,147.75

STATE ESTIMATE \$ 9,023,462.40  
 UNDER STATE ESTIMATE 4.78%

**NH-0003-01(202) / 108234301 Jackson**

Overlay approximately 1.4 miles on US 90 from the Biloxi Bay Bridge to Vermont Avenue

1 Mallette Brothers Construction Company, Inc. - Gautier, MS	\$ 1,885,468.04	Awarded
2 Warren Paving, Inc. - Hattiesburg, MS	\$ 1,984,208.23	
3 Huey P Stockstill, LLC - Picayune, MS	\$ 2,334,619.26	

<b>STATE ESTIMATE</b>	<b>\$ 2,405,653.52</b>
<b>UNDER STATE ESTIMATE</b>	<b>21.62%</b>

**NHPP-0010-01(169) / 108043302 Jackson**

Bridge Repair on I-10 over the Pascagoula River (Bridge No. 65.4B)

1 Key, LLC - Madison, MS	\$ 573,736.00	Awarded
2 Southern Road & Bridge, LLC - Tarpon Springs, FL	\$ 944,608.00	

<b>STATE ESTIMATE</b>	<b>\$ 540,240.00</b>
<b>OVER STATE ESTIMATE</b>	<b>6.20%</b>

**BR-0013-03(028) / 107178301 Smith**

Bridge Preservation on SR 28 at the Leaf River (Bridge No. 116.3)

1 Key, LLC - Madison, MS	\$ 559,562.00	Awarded
2 Cotton Creek Transport, Inc. - Laurel, MS	\$ 821,395.00	
3 Century Construction Group, Inc. - Tupelo, MS	\$ 938,533.92	
4 Dozer, LLC - Natchez, MS	\$ 1,219,588.80	

<b>STATE ESTIMATE</b>	<b>\$ 1,099,983.60</b>
<b>UNDER STATE ESTIMATE</b>	<b>49.13%</b>

**STP-0224-00(050) / 108235301 Perry**

Thin Lift Overlay, Widen & Level approximately 5 miles of SR 29 from SR 42 to the Jones County Line

1 Warren Paving, Inc. - Hattiesburg, MS	\$ 1,836,293.00	Awarded
---	-----------------	---------

<b>STATE ESTIMATE</b>	<b>\$ 1,992,897.05</b>
<b>UNDER STATE ESTIMATE</b>	<b>7.86%</b>

**HSIP-9999-06(368) / 108014301 District 6**

Intersection Improvements at various locations throughout the District

1 Traffic Solutions Louisiana, LLC - New Orleans, LA	\$ 4,796,630.16	Awarded
2 J. L. McCool Contractors, Inc. - Moss Point, MS	\$ 5,286,998.00	

<b>STATE ESTIMATE</b>	<b>\$ 4,962,432.70</b>
<b>UNDER STATE ESTIMATE</b>	<b>3.34%</b>

**SP-0063-01(018) / 108663301 Jefferson Davis**

Mill & Overlay approximately 9 miles on SR 42 From SR 184 East to SR 35

1	W. E. Blain & Sons, Inc. - Mount Olive, MS	\$	1,938,295.25	Awarded
2	Dickerson & Bowen, Inc. - Brookhaven, MS	\$	2,103,934.35	
3	Dunn Roadbuilders, LLC - Laurel, MS	\$	2,125,056.00	

<b>STATE ESTIMATE</b>	<b>\$</b>	<b>2,152,963.55</b>
<b>UNDER STATE ESTIMATE</b>		<b>9.97%</b>

**May 26, 2021 Emergency Letting**

**MEP-7000-01(277) / 307588301, MEP-7000-19(279) / 307588319, MEP-7000-43(282) / 307588343, MEP-7000-57(284) / 307588357 & MEP-7000-74(287) / 307588374 Adams, Franklin, Lincoln, Pike & Walthall**  
Removal and Disposal of Debris on various routes in District 7

1	Looks Great Services of MS, Inc. - Columbia, MS	\$	672,158.00	Awarded
2	Dozer, LLC - Natchez, MS	\$	782,697.40	
3	KDF Enterprises, LLC - Mobile, AL	\$	1,182,372.00	
4	DRC Emergency Services, LLC - Mobile, AL	\$	1,247,792.96	

<b>STATE ESTIMATE</b>	<b>\$</b>	<b>753,540.00</b>
<b>UNDER STATE ESTIMATE</b>		<b>10.80%</b>

**MEP-7000-16(278) / 307588316, MEP-7000-64(285) / 307588364 & MEP-7000-65(286) / 307588365 Covington, Simpson & Smith**  
Removal & Disposal of Debris on various routes in District 7

1	Dozer, LLC - Natchez, MS	\$	389,468.00	Awarded
2	Looks Great Services of MS, Inc. - Columbia, MS	\$	533,544.00	
3	KDF Enterprises, LLC - Mobile, AL	\$	574,520.00	
4	DRC Emergency Services, LLC - Mobile, AL	\$	599,549.20	

<b>STATE ESTIMATE</b>	<b>\$</b>	<b>389,256.00</b>
<b>OVER STATE ESTIMATE</b>		<b>0.05%</b>

**June 23, 2021 Emergency Letting**

**STBG-0037-01(068) / 108835301 Simpson**

Bridge Repair on SR 13 over SR 149 Bridge No. 99.1

1	Key, LLC - Madison, MS	\$	148,176.00	Awarded
2	Gibson & Associates, Inc. - Balch Springs, TX	\$	208,945.00	

<b>STATE ESTIMATE</b>	<b>\$</b>	<b>205,900.00</b>
<b>UNDER STATE ESTIMATE</b>		<b>28.03%</b>

**Total Awarded Commission District II** **\$129,102,832.22**

<b>Commission District III</b>
--------------------------------

**June 23, 2020 Letting****MP-1278-48(014) / 306954301 Monroe**

Mill &amp; Overlay approximately 6 miles of US 278 from SR 8 to Alabama State Line

1 APAC - Mississippi, Inc. - Richland, MS	\$	1,742,168.51		Awarded
2 Falcon Contracting Company, Inc. - Columbus, MS	\$	1,850,919.50		
3 Gregory Companies, LLC dba Murphree Paving - Tupelo, MS	\$	1,916,049.00		

**STATE ESTIMATE****\$ 1,820,043.50****UNDER STATE ESTIMATE****4.28%****MP-1000-00(108) / 307195301 District 1**

High Tension Cable Barrier Repairs on various routes throughout the District

1 Highway Safety Systems, L.L.C. - Alexandria, LA	\$	439,245.30		Awarded
2 Simmons Erosion Control, Inc. - Lake, MS	\$	499,285.00		

**STATE ESTIMATE****\$ 564,110.00****UNDER STATE ESTIMATE****22.13%****MP-2000-00(127) / 307196301 District 2**

High Tension Cable Barrier Repairs on various routes throughout the District

1 Highway Safety Systems, L.L.C. - Alexandria, LA	\$	533,005.25		Awarded
2 Simmons Erosion Control, Inc. - Lake, MS	\$	574,780.00		

**STATE ESTIMATE****\$ 587,925.00****UNDER STATE ESTIMATE****9.34%****July 28, 2020 Letting****SP-2035-54(004) / 108551301 Panola**

Mill &amp; Overlay approximately 10.7 miles of SR 35 from US 51 to Government Reservoir Boundary

1 Lehman-Roberts Company - Memphis, TN	\$	3,886,918.09		Awarded
--	----	--------------	--	---------

**STATE ESTIMATE****\$ 4,042,277.31****UNDER STATE ESTIMATE****3.84%****SP-2330-81(003) / 108550301 Yalobusha**

Full Depth Reclamation &amp; Overlay of approximately 5 miles of SR 330 beginning at I-55, East to the Whitten Plant Research Facility

1 Lehman-Roberts Company - Memphis, TN	\$	2,756,535.70		Awarded
--	----	--------------	--	---------

**STATE ESTIMATE****\$ 2,945,207.65****UNDER STATE ESTIMATE****6.41%**

**August 25, 2020 Letting****STP-9999-01(372) / 108399301 Alcorn**

Bridge Preventive Maintenance along US 45(Bridge Nos. 275.6A, 275.6B, &amp; 275.0)

1	Key, LLC - Madison, MS	\$469,398.38	Awarded
2	Century Construction Group, Inc. - Tupelo, MS	\$528,784.11	
3	Gibson & Associates, Inc. - Balch Springs, TX	\$547,775.00	
4	Southern Road & Bridge, LLC - Tarpon Springs, FL	\$596,054.00	
5	Olympus Painting Contractors, Inc. - Tarpon Springs, FL	\$799,670.00	

STATE ESTIMATE

**\$446,601.35**

OVER STATE ESTIMATE

**5.10%****SP-1004-59(012) / 108566301 Prentiss**

Mill &amp; Overlay approximately 10 miles of SR 4 from SR 371 to the Tishomingo County Line

1	WG Construction Company, Inc. - Ripley, MS	\$2,276,789.60	Awarded
2	Gregory Companies, LLC dba Murphree Paving - Tupelo, MS	\$2,396,363.40	
3	APAC - Mississippi, Inc. - Richland, MS	\$2,411,024.38	

STATE ESTIMATE

**\$2,364,949.00**

UNDER STATE ESTIMATE

**3.73%****SP-1009-58(008) / 108564301 & SP-1338-58(001) / 108563301 Pontotoc**

Mill &amp; Overlay approximately 4 miles on SR 9 from SR 15 to US 278 and approximately 0.5 miles on SR 338 from SR 9 to the End of 3-Lane

1	Lehman-Roberts Company - Memphis, TN	\$1,321,792.07	Awarded
2	WG Construction Company, Inc. - Ripley, MS	\$1,534,570.00	
3	Gregory Companies, LLC dba Murphree Paving - Tupelo, MS	\$1,542,448.25	
4	APAC - Mississippi, Inc. - Richland, MS	\$1,618,348.29	

STATE ESTIMATE

**\$1,432,994.05**

UNDER STATE ESTIMATE

**7.76%****SP-2051-69(005) / 108567301 Tate**

Mill and Overlay approximately 5 miles of US 51 from Panola County Line to Warrior Drive

1	Lehman-Roberts Company - Memphis, TN	\$2,045,182.55	Awarded
2	Gregory Companies, LLC dba Murphree Paving - Tupelo, MS	\$2,567,719.00	

STATE ESTIMATE

**\$2,217,506.12**

UNDER STATE ESTIMATE

**7.77%**

**September 22, 2020 Letting**

**BR-9999-01(249) / 106092301 Tishomingo**

Bridge Replacements on SR 172 at Little Yellow Creek & Ellington Branch (Bridge Nos. 0.9 & 2.3)

1 Century Construction Group, Inc. - Tupelo, MS	\$5,989,417.79	Awarded
2 W. G. Yates & Sons Construction Company - Jackson, MS	\$6,112,569.00	
3 Phillips Contracting Co., Inc. - Columbus, MS	\$6,794,981.36	

<b>STATE ESTIMATE</b>	<b>\$6,266,805.06</b>
<b>UNDER STATE ESTIMATE</b>	<b>4.43%</b>

**STP-9999-03(367) / 107891301 Leflore**

Railroad Crossing Improvements on SR 706 in Sidon

1 Shackelford Construction & Hauling, LLC - Yazoo City, MS	\$367,706.28	Awarded
2 Phillips Contracting Co., Inc. - Columbus, MS	\$467,890.25	

<b>STATE ESTIMATE</b>	<b>\$366,615.30</b>
<b>OVER STATE ESTIMATE</b>	<b>0.30%</b>

**SP-1006-41(012) / 108568301 Lee**

Overlay approximately 14 Miles of SR 6 from SR 178 to Nettleton

1 APAC - Mississippi, Inc. - Richland, MS	\$5,012,492.19	Awarded
2 Gregory Companies, LLC dba Murphree Paving - Tupelo, MS	\$5,234,951.20	
3 WG Construction Company, Inc. - Ripley, MS	\$5,355,851.95	

<b>STATE ESTIMATE</b>	<b>\$4,979,345.45</b>
<b>OVER STATE ESTIMATE</b>	<b>0.67%</b>

**September 29, 2020 ER Letting**

**ER-0006-03(043) / 108056301 & 108057301 & 108058301 Itawamba**

Slide Repairs on I-22 near Mile Marker 116 in the Fill Slope of the Westbound Lane, near Mile Marker 114.5 in the Backslope of the Eastbound Lane, and Mile Marker 115 in the Backslope of the Eastbound Lane

1 Century Construction Group, Inc. - Tupelo, MS	\$ 1,060,566.20	Awarded
2 Phillips Contracting Co., Inc. - Columbus, MS	\$ 1,154,649.50	

<b>STATE ESTIMATE</b>	<b>\$ 1,093,288.40</b>
<b>UNDER STATE ESTIMATE</b>	<b>2.99%</b>

**ER-0022-04(064) / 108095301 Pontotoc**

Slide Repair on West side of SR 15 South of SR 41

1 Ste-Bil Grading Inc. - Waterford, MS <b>IRREGULAR</b>	\$ 393,497.50	
2 Xcavators, Inc. - Falkner, MS	\$ 436,066.50	Awarded
3 A & B Construction, LLC - Thaxton, MS <b>IRREGULAR</b>	\$ 439,304.00	
4 Talbot Bros Contr Co, Inc & Talbot Bros Grading Co, Inc, AJV - Nesbit, MS	\$ 489,709.00	
5 Phillips Contracting Co., Inc. - Columbus, MS	\$ 618,154.00	

<b>STATE ESTIMATE</b>	<b>\$ 573,598.40</b>
<b>UNDER STATE ESTIMATE</b>	<b>23.98%</b>

**October 2, 2020 ER Letting****ER-2838-00(007) / 108096301 Lee**

Slide Repair on south outside backslope of SR 178 in Mooreville

1	Cook & Son, LLC - Smithville, MS	\$	938,957.77	Awarded
2	Talbot Bros Contr Co, Inc & Talbot Bros Grading Co, Inc, AJV - Nesbit, MS	\$	993,698.00	
3	Phillips Contracting Co., Inc. - Columbus, MS	\$	998,646.00	
4	Site Masters Construction, Inc. - Maben, MS	\$	1,194,786.97	
5	Century Construction Group, Inc. - Tupelo, MS	\$	1,440,927.75	

**STATE ESTIMATE****\$ 996,818.35****UNDER STATE ESTIMATE****5.80%****October 27, 2020 Letting****STP-0019-02(059) / 102168306 Lafayette**

Intersection Improvements on SR 7 at South Lamar

1	Talbot Bros Contr Co, Inc & Talbot Bros Grading Co, Inc, AJV - Nesbit, MS	\$	2,673,173.39	Awarded
2	M & N Excavators, Inc. - Oxford, MS	\$	3,049,217.14	
3	Site Masters Construction, Inc. - Maben, MS	\$	3,412,068.30	
4	Xcavators, Inc. - Falkner, MS	\$	3,864,503.10	
5	Ste-Bil Grading Inc. - Waterford, MS	\$	3,931,779.75	
6	Phillips Contracting Co., Inc. - Columbus, MS	\$	3,998,654.28	
7	Gregory Construction Services, Inc. - Columbus, MS	<b>IRREGULAR</b>	\$ 4,005,323.85	

**STATE ESTIMATE****\$ 3,483,481.27****UNDER STATE ESTIMATE****23.26%****ER-0041-02(025) / 108518301 Carroll**

Slide Repair on SR 17 approximately 12 miles South of US 82

1	Wilco, Inc. - Madison, MS	\$	388,230.00	Awarded
2	Hemphill Construction Company, Inc. - Florence, MS	\$	396,730.00	
3	Site Masters Construction, Inc. - Maben, MS	\$	404,214.60	
4	J. J. Ferguson Sand & Gravel, Inc. - Greenwood, MS	\$	441,987.00	
5	Dozer, LLC - Natchez, MS	\$	476,210.00	
6	Malouf Construction, LLC - Sidon, MS	\$	525,658.00	
7	Phillips Contracting Co., Inc. - Columbus, MS	\$	529,677.00	

**STATE ESTIMATE****\$ 481,245.60****UNDER STATE ESTIMATE****19.33%**



**November 24, 2020 Letting****STP-0023-03(011) / 108250301 Carroll**

Mill &amp; Overlay approximately 7 miles on SR 35 from Attala County Line to I-55

1	Lehman-Roberts Company - Memphis, TN	\$	2,416,926.00	Awarded
2	APAC - Mississippi, Inc. - Richland, MS	\$	2,541,017.00	

STATE ESTIMATE

\$ 2,283,336.35

OVER STATE ESTIMATE

5.85%

**January 26, 2021 Letting****NH-0002-06(032) / 108193301 Lee**

Mill &amp; Overlay approximately 9 miles on US 45 from Euclatubba Road to the Prentiss County Line

1	WG Construction Company, Inc. - Ripley, MS	\$	6,989,278.00	Awarded
2	APAC - Mississippi, Inc. - Richland, MS	\$	7,156,510.90	

STATE ESTIMATE

\$ 6,822,909.00

OVER STATE ESTIMATE

2.44%

**NH-0022-04(065) / 108147301 Union**

Mill &amp; Overlay approximately 5 miles on SR 15 from the Pontotoc County Line to 0.02 miles North of Central Avenue

1	APAC - Mississippi, Inc. - Richland, MS	\$	2,450,707.77	Awarded
2	WG Construction Company, Inc. - Ripley, MS	\$	2,735,851.80	
3	Double T Construction, LLC - Holly Springs, MS	\$	2,962,811.80	

STATE ESTIMATE

\$ 2,270,234.95

OVER STATE ESTIMATE

7.95%

**IM-0055-03(094) / 107824301 Montgomery**

Mill &amp; Overlay approximately 12 miles of I-55 from the Carroll County Line to 2.5 miles South of Carroll County

1	Lehman-Roberts Company - Memphis, TN	\$	20,900,825.96	Awarded
---	--------------------------------------	----	---------------	---------

STATE ESTIMATE

\$ 19,680,950.80

OVER STATE ESTIMATE

6.20%

**STP-9419-00(001) / 108149301 Lafayette**

Safety Rail Improvements on Chucky Mullins Drive over US 278

1	Talbot Bros Contr Co, Inc & Talbot Bros Grading Co, Inc, AJV - Nesbit, MS	\$	125,601.00	Awarded
2	J. M. Duncan, Inc. - Ripley, MS	\$	126,310.00	
3	Phillips Contracting Co., Inc. - Columbus, MS	\$	145,410.00	
4	Dozer, LLC - Natchez, MS	\$	149,610.00	
5	Gibson & Associates, Inc. - Balch Springs, TX	\$	150,610.00	
6	Key, LLC - Madison, MS	\$	174,400.00	
7	Xcavators, Inc. - Falkner, MS	\$	243,210.00	
8	Century Construction Group, Inc. - Tupelo, MS	\$	249,010.00	

STATE ESTIMATE

\$ 127,010.00

UNDER STATE ESTIMATE

1.11%

**March 02, 2021 Letting****NH-0017-01(015) / 108252301 Panola**

Mill &amp; Overlay approximately 13 miles on SR 35 from Tallahatchie County Line to SR 6

1 Lehman-Roberts Company - Memphis, TN	\$ 5,756,203.13	Awarded
--	-----------------	---------

STATE ESTIMATE

\$ 5,369,514.50

OVER STATE ESTIMATE

7.20%

**STP-0041-02(024) / 108251301 Carroll**

Mill &amp; Overlay approximately 4 miles of SR 35 beginning at the Begin Maintenance Section in North Carrollton going North to the 4 Forks

1 APAC - Mississippi, Inc. - Richland, MS	\$ 1,277,167.35	Awarded
---	-----------------	---------

2 Lehman-Roberts Company - Memphis, TN	\$ 1,572,022.45	
--	-----------------	--

STATE ESTIMATE

\$ 1,158,701.05

OVER STATE ESTIMATE

10.22%

**NHPP-0055-04(110) / 108458301 Panola**

Bridge Repair on I-55 over Long Creek (Bridge Nos. 237.7A &amp; 237.7B)

1 Century Construction Group, Inc. - Tupelo, MS	\$ 4,201,720.66	Awarded
---	-----------------	---------

2 Talbot Bros Contr Co, Inc & Talbot Bros Grading Co, Inc, AJV - Nesbit, MS	\$ 4,586,540.80	
---	-----------------	--

3 Gibson & Associates, Inc. - Balch Springs, TX	\$ 4,999,059.00	
---	-----------------	--

4 American Contracting & Services, Inc. - Jeffersonville, IN <b>IRREGULAR</b>	\$ 5,074,545.00	
---	-----------------	--

5 Southern Road & Bridge, LLC - Tarpon Springs, FL	\$ 5,209,310.00	
--	-----------------	--

6 Key, LLC - Madison, MS	\$ 5,696,363.00	
--------------------------	-----------------	--

STATE ESTIMATE

\$ 4,637,738.95

UNDER STATE ESTIMATE

9.40%

**March 23, 2021 Letting****NH-0002-07(017) / 108194301 Prentiss**

Mill &amp; Overlay approximately 6 miles on US 45 from SR 4 to the Alcorn County Line

1 APAC - Mississippi, Inc. - Richland, MS	\$4,466,346.91	Awarded
---	----------------	---------

2 WG Construction Company, Inc. - Ripley, MS	\$5,258,986.85	
--	----------------	--

STATE ESTIMATE

\$4,166,905.70

OVER STATE ESTIMATE

7.19%

**HSIP-0019-02(057) / 102168305 Lafayette**

Construction of a Roundabout on SR 7 at SR 9W

1 Talbot Bros Contr Co, Inc & Talbot Bros Grading Co, Inc, AJV - Nesbit, MS	\$1,784,638.96	Awarded
---	----------------	---------

2 Cook & Son, LLC - Smithville, MS	\$2,282,737.98	
------------------------------------	----------------	--

3 Phillips Contracting Co., Inc. - Columbus, MS	\$2,364,655.41	
---	----------------	--

4 Xcavators, Inc. - Falkner, MS	\$2,385,918.00	
---------------------------------	----------------	--

STATE ESTIMATE

\$2,419,205.15

UNDER STATE ESTIMATE

26.23%

**STP-0048-01(039) / 108196301 Chickasaw**

Mill & Overlay approximately 8 miles on SR 41 from SR 32 to the Pontotoc County Line

1 Falcon Contracting Company, Inc. - Columbus, MS	\$2,443,396.60	Awarded
2 APAC - Mississippi, Inc. - Richland, MS	\$2,609,660.16	

<b>STATE ESTIMATE</b>	<b>\$2,247,739.50</b>
<b>OVER STATE ESTIMATE</b>	<b>8.70%</b>

**NH-0056-01(100) / 107930301 & 107930302 Winston**

Mill & Overlay approximately 5.4 miles of SR 25 from 2 miles South of Calvery Road to the SR 15 Interchange and approximately 0.5 miles of SR 15 from approximately 0.25 miles South of the SR 25/SR 15 Interchange to just North of the Interchange

1 APAC - Mississippi, Inc. - Richland, MS	\$5,735,346.25	Awarded
2 Falcon Contracting Company, Inc. - Columbus, MS	\$6,204,340.60	
3 Dickerson & Bowen, Inc. - Brookhaven, MS	\$6,475,789.88	

<b>STATE ESTIMATE</b>	<b>\$5,706,876.00</b>
<b>OVER STATE ESTIMATE</b>	<b>0.50%</b>

**STP-0874-00(006) / 106974301 Pontotoc**

Bridge Replacement on SR 342 over Donaldson Creek (Bridge No. 0.2)

1 Phillips Contracting Co., Inc. - Columbus, MS	\$2,194,218.10	Awarded
2 Ste-Bil Grading Inc. - Waterford, MS	\$2,299,438.77	

<b>STATE ESTIMATE</b>	<b>\$2,253,969.60</b>
<b>UNDER STATE ESTIMATE</b>	<b>2.65%</b>

**BR-2901-00(028) / 103333301 Panola**

Bridge Replacement on US 51 from Pope to Courtland (Bridge Nos. 242.9 & 243.2)

1 Talbot Bros Contr Co, Inc & Talbot Bros Grading Co, Inc, AJV - Nesbit, MS	\$12,549,518.08	Awarded
2 Dement Construction Company, LLC - Jackson, TN	\$14,875,723.35	
3 W. G. Yates & Sons Construction Company - Jackson, MS	\$14,994,036.75	
4 Century Construction Group, Inc. - Tupelo, MS	\$16,419,754.05	

<b>STATE ESTIMATE</b>	<b>\$13,812,722.42</b>
<b>UNDER STATE ESTIMATE</b>	<b>9.15%</b>

**April 27, 2021 Letting**

**BR-0060-03(024) / 105333301 Marshall**

Bridge Replacement on SR 4 over the BNSF Railway & MS Central Railroad Company (Bridge No. 75.3)

1 Talbot Bros Contr Co, Inc & Talbot Bros Grading Co, Inc, AJV - Nesbit, MS	\$ 5,244,528.03	Awarded
2 Century Construction Group, Inc. - Tupelo, MS	\$ 5,651,615.60	

<b>STATE ESTIMATE</b>	<b>\$ 5,406,149.95</b>
<b>UNDER STATE ESTIMATE</b>	<b>2.99%</b>

**IM-0069-04(003) / 108582301 & IM-0069-04(004) / 108583301 Desoto**

Mill, Overlay & Stripe approximately 2 miles on I-69 from the Concrete Section to Tennessee State Line

1	Lehman-Roberts Company - Memphis, TN	\$	2,458,240.00	Awarded
2	APAC-Tennessee, Inc. - Richland, MS	\$	2,686,203.00	

<b>STATE ESTIMATE</b>	<b>\$</b>	<b>2,239,928.75</b>
<b>OVER STATE ESTIMATE</b>		<b>9.75%</b>

**MP-2330-81(004) / 307474301 Yalobusha**

Overlay approximately 6 miles on SR 330 from Jamie Whitten Ramp to SR 7

1	Lehman-Roberts Company - Memphis, TN	\$	3,277,946.50	Awarded
---	--------------------------------------	----	--------------	---------

<b>STATE ESTIMATE</b>	<b>\$</b>	<b>2,990,341.20</b>
<b>OVER STATE ESTIMATE</b>		<b>9.62%</b>

**May 25, 2021 Letting**

**STP-0021-00(019) / 108383301 Marshall**

Bridge Preservation on Wingo Road over I-269/SR 304 (Bridge No. 39.1)

1	Key, LLC - Madison, MS	\$	235,091.00	Awarded
2	Talbot Bros Contr Co, Inc & Talbot Bros Grading Co, Inc, AJV - Nesbit, MS	\$	340,230.00	
3	Gibson & Associates, Inc. - Balch Springs, TX	\$	342,883.00	
4	Ste-Bil Grading Inc. - Waterford, MS	\$	361,638.00	
5	Phillips Contracting Co., Inc. - Columbus, MS	\$	451,025.00	
6	American Contracting & Services, Inc. - Jeffersonville, IN	\$	461,850.00	
7	Century Construction Group, Inc. - Tupelo, MS	\$	473,335.88	

<b>STATE ESTIMATE</b>	<b>\$</b>	<b>434,470.00</b>
<b>UNDER STATE ESTIMATE</b>		<b>45.89%</b>

**HSIP-0050-01(041) / 108800301 & MP-1009-10(004) / 306968301 Choctaw**

Mill & Overlay approximately 15 miles on SR 9 from SR 12 to the Webster County Line

1	APAC - Mississippi, Inc. - Richland, MS	\$	3,848,506.79	Awarded
2	Falcon Contracting Company, Inc. - Columbus, MS	\$	4,193,160.00	
3	Lehman-Roberts Company - Memphis, TN	\$	4,557,088.50	

<b>STATE ESTIMATE</b>	<b>\$</b>	<b>3,441,471.00</b>
<b>OVER STATE ESTIMATE</b>		<b>11.83%</b>

**NH-0079-01(034) / 108195301 Clay**

Mill & Overlay approximately 5 miles on US 45A from the Lowndes County Line to the beginning of the 5-Lane Section

1	Falcon Contracting Company, Inc. - Columbus, MS	\$	5,754,258.00	Awarded
2	APAC - Mississippi, Inc. - Richland, MS	\$	5,794,009.00	

<b>STATE ESTIMATE</b>	<b>\$</b>	<b>5,625,202.50</b>
<b>OVER STATE ESTIMATE</b>		<b>2.29%</b>

**BR-0715-00(016) / 106673301 Montgomery**

Bridge Replacements on SR 404 near Duck Hill (Bridge Nos. 4.1 & 5.9)

1	Key, LLC - Madison, MS	\$ 6,816,730.30	Awarded
2	N. L. Carson Construction Company, Inc. - Carthage, MS	\$ 7,805,297.86	
3	T. L. Wallace Construction, Inc. - Columbia, MS	\$ 8,240,541.75	
4	Century Construction Group, Inc. - Tupelo, MS	\$ 8,465,188.92	
5	Cotton Creek Transport, Inc. - Laurel, MS	\$ 9,459,032.28	

<b>STATE ESTIMATE</b>	<b>\$ 6,723,811.87</b>
<b>OVER STATE ESTIMATE</b>	<b>1.38%</b>

**SP-0050-01(040) / 108653301 Pontotoc**

Seal & Overlay approximately 13 miles of SR 9 from Calhoun County Line to Owen Bend Drive

1	Lehman-Roberts Company - Memphis, TN	\$ 4,436,063.42	Awarded
2	APAC - Mississippi, Inc. - Richland, MS	\$ 4,603,594.98	
3	WG Construction Company, Inc. - Ripley, MS	\$ 4,703,481.05	

<b>STATE ESTIMATE</b>	<b>\$ 3,825,663.70</b>
<b>OVER STATE ESTIMATE</b>	<b>15.96%</b>

**STP-0018-02(058) / 108255301 & SP-9312-00(003) / 108672301 Attala**

Seal & Thin Lift approximately 7 miles on SR 12 from McAdams to Kosciusko East End 4 - Lane and Mill  
& Overlay approximately 4 miles on SR 735 from SR 12 West of Kosciusko to SR 12 East of Kosciusko

1	Dickerson & Bowen, Inc. - Brookhaven, MS	\$ 4,564,629.36	Awarded
2	APAC - Mississippi, Inc. - Richland, MS	\$ 4,850,023.10	
3	Lehman-Roberts Company - Memphis, TN	\$ 5,400,535.00	

<b>STATE ESTIMATE</b>	<b>\$ 4,130,345.05</b>
<b>OVER STATE ESTIMATE</b>	<b>10.51%</b>

**Total Awarded Commission District III** **\$142,265,533.74**

<b>FY 2021 TOTALS</b>
-----------------------

<b>Total Commission District 1</b>	<b><u>\$102,679,189.43</u></b>
<b>Total Commission District 2</b>	<b><u>\$129,102,832.22</u></b>
<b>Total Commission District 3</b>	<b><u>\$142,265,533.74</u></b>
<b>Total All Commission Districts</b>	<b><u>\$374,047,555.39</u></b>
<b>GRAND TOTAL</b>	<b><u>\$374,047,555.39</u></b>





*The Driving Force of a Strong Economy*

© 2021 Mississippi Department of Transportation. All rights reserved.