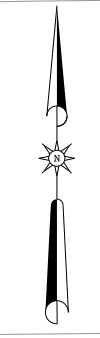
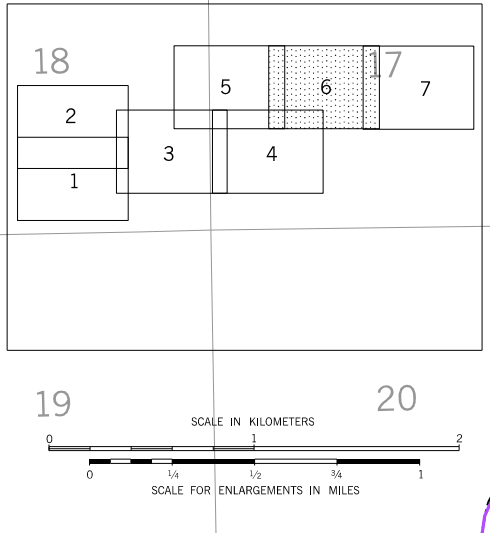
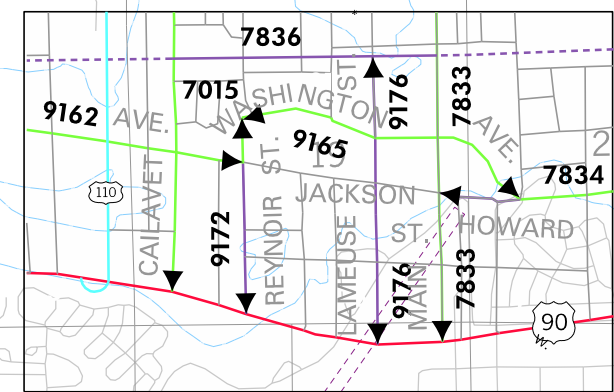



MAP NO. 050-1	
REVISION SCHEDULE	
FEDERAL AID NUMBER AND SYSTEM	
APPROVAL DATE	F.A. ROUTE NUMBERS
05/30/2014	FHWA APPROVAL

URBAN FUNCTIONAL CLASSIFICATION LEGEND		
EXISTING	PROJECTED	
		INTERSTATE HIGHWAY
		OTHER FREEWAYS AND EXPRESSWAYS
		MINOR ARTERIAL
		MAJOR ARTERIAL
		MINOR COLLECTOR
		URBAN BOUNDARY
		FEDERAL AID NUMBER



BILOXI - GULFPORT URBANIZED MAP 6 OF 7



R 8 W | R 7 W

T 7 S | T 6 S

T 6 S | T 5 S