

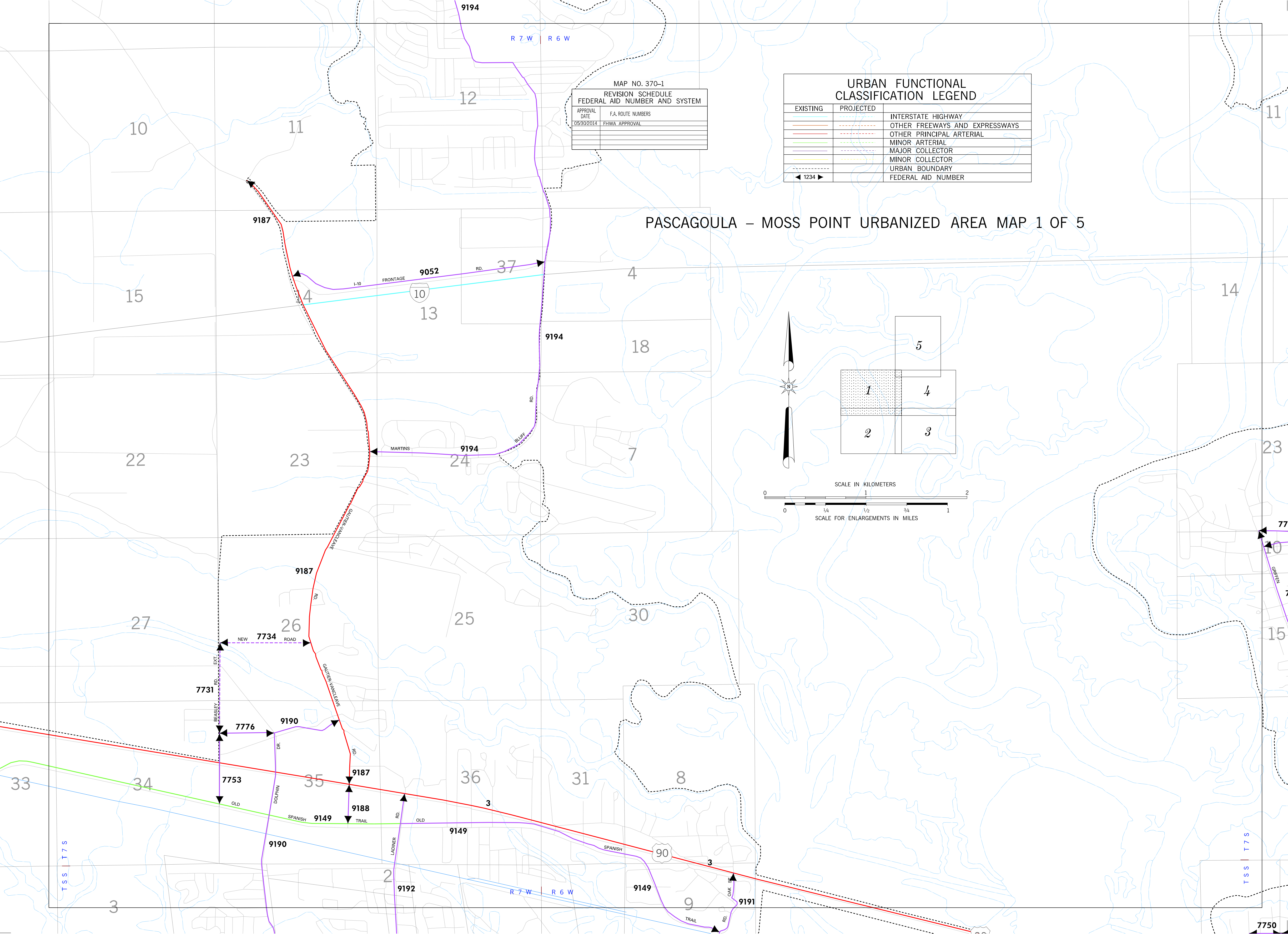
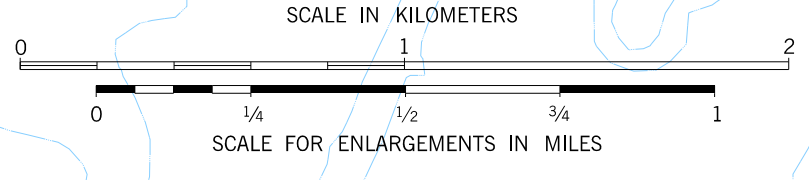
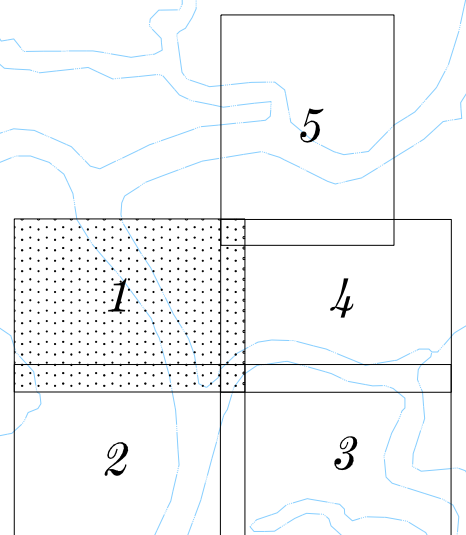
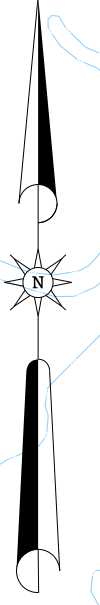
MAP NO. 370-1  
REVISION SCHEDULE  
FEDERAL AID NUMBER AND SYSTEM

| APPROVAL DATE | F.A. ROUTE NUMBERS |
|---------------|--------------------|
| 05/30/2014    | FHWA APPROVAL      |
|               |                    |
|               |                    |
|               |                    |

### URBAN FUNCTIONAL CLASSIFICATION LEGEND

| EXISTING | PROJECTED |                                |
|----------|-----------|--------------------------------|
|          |           | INTERSTATE HIGHWAY             |
|          |           | OTHER FREEWAYS AND EXPRESSWAYS |
|          |           | OTHER PRINCIPAL ARTERIAL       |
|          |           | MINOR ARTERIAL                 |
|          |           | MAJOR COLLECTOR                |
|          |           | MINOR COLLECTOR                |
|          |           | URBAN BOUNDARY                 |
|          |           | FEDERAL AID NUMBER             |

PASCAGOULA – MOSS POINT URBANIZED AREA MAP 1 OF 5



TSS | T7S

TSS | T7S