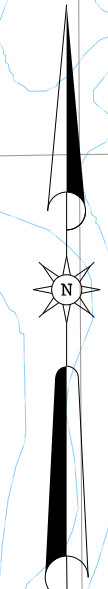
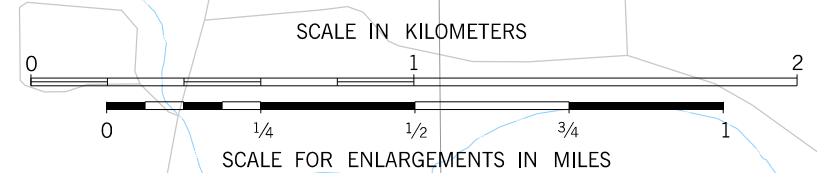
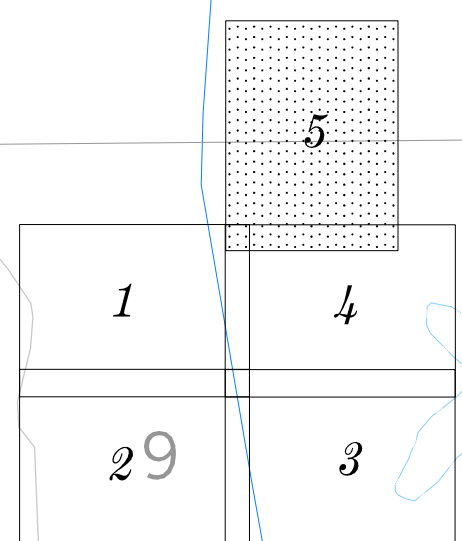


MAP NO. 330-1
REVISION SCHEDULE
FEDERAL AID NUMBER AND SYSTEM

| APPROVAL DATE | F.A. ROUTE NUMBERS |
|---------------|--------------------|
| 05/30/2014 | FHWA APPROVAL |
| | |
| | |
| | |



URBAN FUNCTIONAL CLASSIFICATION LEGEND

| EXISTING | PROJECTED | |
|----------|-----------|--------------------------------|
| | | INTERSTATE HIGHWAY |
| | | OTHER FREEWAYS AND EXPRESSWAYS |
| | | OTHER PRINCIPAL ARTERIAL |
| | | MINOR ARTERIAL |
| | | MAJOR COLLECTOR |
| | | MINOR COLLECTOR |
| | | URBAN BOUNDARY |
| | | FEDERAL AID NUMBER |

PASCAGOULA – MOSS POINT URBANIZED AREA MAP 5 OF 5

