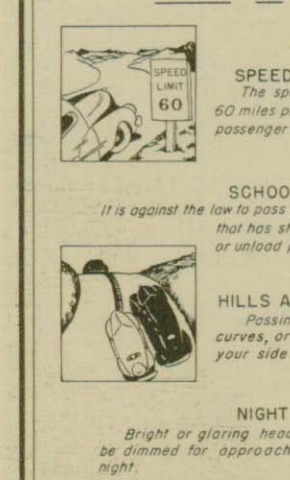

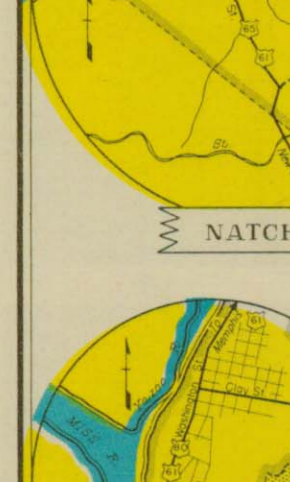
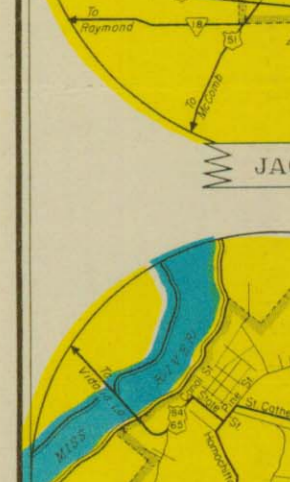


**MILEAGE TABLE**  
The figure at the intersection of the column above the cities indicated indicates the approximate color mileage between these cities.

	Brookhaven	Biloxi	Canton	Clarksdale	Columbia	Columbus	Corinth	Greenville	Greenwood	Gulfport	Hattiesburg	Jackson	Laurel	McComb	Meridian	Natchez	Osageola	Picayune	Tupelo	Vicksburg	West Point	
Brookhaven	99	203	73	253	109	193	65	142	25	85	54	85	158	164	153	167	302	206	62	210	76	171
Biloxi	214	262	214	309	61	21	231	167	154	110	169	80	2	283	268	288	360	256	119	325	192	
Canton	30	131	68	173	176	215	139	97	101	106	23	112	180	90	73	103	226	131	107	130		
Clarksdale	11	164	146	113	309	348	218	209	235	239	156	245	313	76	57	73	154	169	240			
Columbia	129	214	129	261	71	136	117	120	42	63	84	33	101	195	183	203	313	209				
Columbus	149	24	195	64	240	262	267	90	233	146	154	176	244	108	107	161	114					
Corinth	242	99	289	52	344	366	361	193	327	250	248	280	348	144	173	227						
Greenville	74	161	92	181	282	311	160	206	198	203	119	208	276	95	57							
Greenwood	54	106	100	126	252	291	172	152	178	182	99	188	276	34								
Gulfport	89	102	138	90	264	296	217	151	190	194	114	200	268									
Hattiesburg	202	249	202	296	49	35	218	155	134	98	157	68										
Jackson	134	181	134	228	64	103	150	87	75	30	89											
Laurel	45	149	45	196	153	192	107	93	79	83												
McComb	128	151	128	198	94	116	150	57	105													
Meridian	125	228	99	275	85	177	70	162														
Natchez	127	36	138	141	151	173	207															
Osageola	118	262	72	309	174	253																
Picayune	237	267	237	314	84																	
Tupelo	198	245	197	292																		
Vicksburg	190	47	228																			
West Point	46	190																				
West Point	144																					



In case of accident or emergency, notify the Mississippi Highway Patrol. Radio communication stations are maintained at Jackson, Hattiesburg, Gulfport, Meridian, Brookhaven, Starkville, New Albany, Batesville, and Greenwood.

**OFFICIAL ROAD MAP**  
**STATE OF MISSISSIPPI**  
FIELDING L. WRIGHT, GOVERNOR  
PREPARED BY  
HIGHWAY PLANNING DIVISION  
FOR  
STATE HIGHWAY COMMISSION  
SIDNEY T. ROEBUCK, CHAIRMAN  
ROY C. ADAMS JOHN D. SMITH, SR.  
WALTER SPIVA, DIRECTOR

**LEGEND**

- HARD SURFACE
- GRAVEL SURFACE
- U.S. ROUTE
- STATE ROUTE
- STATE PARK
- COUNTY SEAT
- CITIES OVER 5,000 POP. (1940 CENSUS)
- OTHER TOWNS
- MILEAGE
- ROADSIDE PARK
- AIRPORT

JULY  
1948

