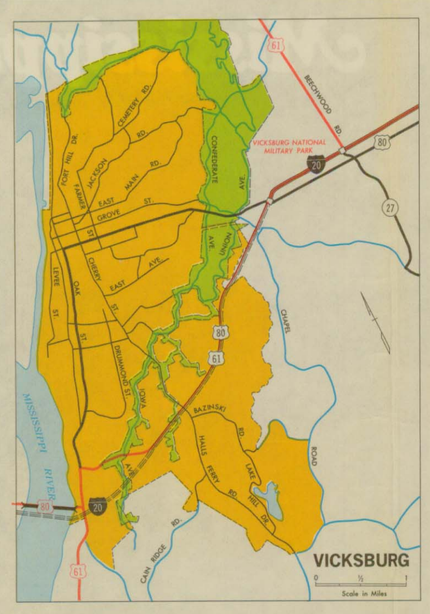

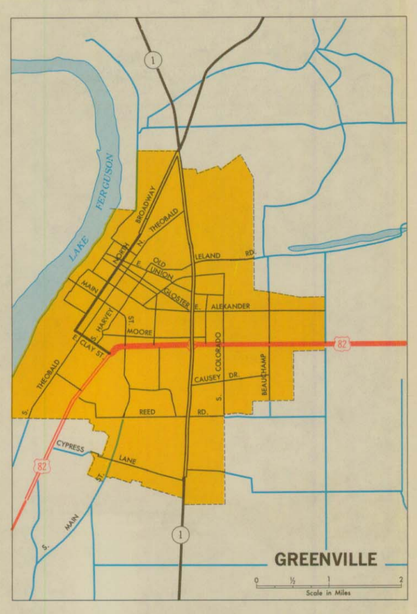

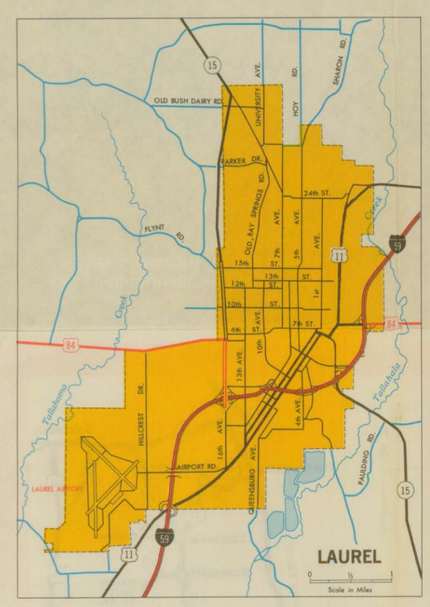

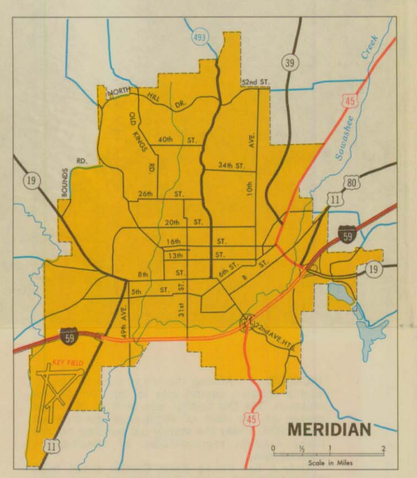

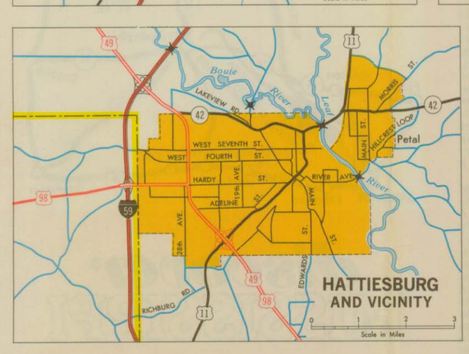

LEGEND

PRINCIPAL THROUGH HIGHWAYS
- MULTILANE DIVIDED, ACCESS FULLY CONTROLLED
- MULTILANE DIVIDED, ACCESS FULLY CONTROLLED UNDER CONSTRUCTION OR PROPOSED
- MULTILANE DIVIDED
- MULTILANE UNDIVIDED
- 2 LANE, PAVED

OTHER THROUGH HIGHWAYS
- MULTILANE DIVIDED
- MULTILANE UNDIVIDED
- 2 LANE, PAVED

OTHER HIGHWAYS
- 2 LANE, PAVED
- OTHER ALL WEATHER

ROUTE MARKERS
- INTERSTATE
- UNITED STATES
- STATE

ACCESS POINTS
- FULL TRAFFIC INTERCHANGE
- ACCESS DENIED

- MILEAGE BETWEEN TOWNS AND MARKED ROUTE JUNCTIONS
- STATE PARK, STATE MEMORIAL OR CONSERVATION AREA
- COMMERCIAL AIRPORT
- MILITARY AIRPORT
- OTHER AIRPORT
- OTHER POINT OF INTEREST
- PICNIC GROUND OR ROADSIDE TABLE

POPULATION OF CITIES AND VILLAGES
- State Capital
- Under 1,000
- 1,000 to 5,000
- 5,000 to 10,000
- 10,000 to 25,000
- 25,000 to 50,000
- 50,000 to 100,000
- 100,000 and over

Population symbols shown as, or enclosed by, indicate County Seats.

SCALE: ONE INCH EQUALS APPROXIMATELY 12 MILES

Prepared by Mercury Maps Inc.
Jackson, Mississippi

INDEX TO CITIES AND TOWNS
Population 1970 Census

Abbeville ... B-8
Aberdeen, 6,157 ... D-10
Ackerman, 1,502 ... F-9
Algoma ... C-9
Alligator, 280 ... C-6
Amory, 7,236 ... D-11
Anguilla, 612 ... G-5
Arcola, 517 ... F-5
Arkabutla ... B-7
Artesia, 444 ... E-10
Ashland, 348 ... A-9
Askew ... B-7
Avalon ... E-7
Avon ... F-3
Bailey ... H-10
Baird ... E-6
Baldwyn, 2,366 ... B-10
Banner ... C-9
Bassfield, 354 ... E-8
Batesville, 3,796 ... C-7
Bay Saint Louis, 6,752 ... N-9
Bay Springs, 1,801 ... J-9
Beaumont, 1,061 ... L-10
Beauregard, 199 ... J-6
Becker ... D-11
Belden ... C-10
Belen ... C-6
Bellefontaine ... E-9
Belmont, 908 ... B-11
Belzoni, 3,146 ... F-6
Benoit, 473 ... E-5
Benton ... G-7
Bentonia, 544 ... G-6
Beulah, 443 ... D-5
Bigbee Valley ... F-11
Big Creek, 148 ... D-8
Biloxi, 48,486 ... N-10
Blue Mountain, 677 ... B-9
Blue Springs, 125 ... C-10
Bogue Chitto ... K-6
Bolton, 787 ... H-6
Bonita ... H-10
Booneville, 5,895 ... B-10
Bourbon ... F-5
Boyle, 861 ... E-5
Brandon, 2,685 ... H-7
Braxton, 180 ... I-7
Brazil ... D-7
Brooklyn, 10,700 ... J-6
Brooklyn ... L-9
Brooksville, 978 ... F-10
Bruce, 2,033 ... D-9
Buckatunna ... K-11
Bude, 1,146 ... K-5
Burnsville, 435 ... A-11
Byhalia, 702 ... A-8
Caledonia, 245 ... E-11
Calhoun City, 1,847 ... D-9
Camden ... G-8
Canaan ... A-9
Canton, 10,503 ... H-7
Carlisle ... I-5
Carpenter ... I-6
Carriere ... M-8
Carrollton, 295 ... E-7
Carson ... K-8
Carthage, 3,031 ... G-8
Cary, 517 ... G-5
Cascilla ... D-7
Cedarbluff ... E-10
Centreville, 1,819 ... L-5
Charleston, 2,821 ... D-7
Chatawa ... L-6
Chatham ... F-5
Chunky, 280 ... H-10
Church Hill ... J-6
Clara ... J-10
Clarksdale, 21,673 ... C-6
Clermont Harbor ... N-9
Cleveland, 13,327 ... D-6
Cliftonville ... F-11
Clinton, 7,246 ... H-6
Coahoma ... C-6
Coffeeville, 1,024 ... E-8
Colla ... E-7
Coldwater, 1,450 ... G-7
Collins, 1,934 ... J-8
Collinsville ... H-10
Columbia, 7,587 ... L-6
Columbus, 25,795 ... E-11
Como, 1,003 ... B-7
Conehatta ... H-9
Corinth, 11,581 ... C-10
Courtland, 316 ... C-7
Crawford, 391 ... F-10
Crenshaw, 1,271 ... B-7
Crosby, 491 ... K-5
Crowder, 815 ... C-7
Cruger, 415 ... F-7
Crystal Springs, 4,180 ... I-6
Daleville ... H-10
Darling ... C-7
Darlow ... F-5
Decatur, 1,311 ... H-9
De Kalb, 1,072 ... G-10
Delta City ... F-5
Dennis ... B-11
Derma, 660 ... D-9
D'Lo, 485 ... I-7
Doddsville, 276 ... E-6
Dorsey ... C-10
Drew, 2,574 ... D-6
Dublin ... D-6
Duck Hill, 809 ... E-8
Dumas ... B-10
Duncan, 599 ... D-5
Dundee ... B-6
Durant, 2,752 ... F-7
Eastabuchie ... K-9
Ebenezer ... G-7
Ecru, 417 ... C-9
Eden, 152 ... G-6
Edwards, 1,236 ... H-6
Electric Mills ... G-11
Elizabeth ... E-5
Ellisville, 4,643 ... J-9
Enid, 80 ... C-7
Enterprise, 458 ... I-10
Escatawpa, 1,579 ... N-11
Ethel, 560 ... F-8
Etta ... B-9
Eupora, 1,792 ... E-9
Falkner ... A-9
Fayette, 1,725 ... J-5
Fernwood ... K-6
Fitler ... G-5
Flora, 987 ... H-6
Florence, 404 ... I-7
Flowood, 352 ... H-7
Forest, 4,085 ... H-8
Forkville ... H-8
Fort Adams ... L-4
Foxworth ... K-7
French Camp, 174 ... F-9
Friars Point, 1,177 ... C-6
Fruitland Park ... L-9
Fulton, 2,899 ... C-11
Gallman, 75 ... I-6
Gattman, 175 ... D-11
Gautier ... N-10
Georgetown, 339 ... J-7
Gholson ... G-10
Glen ... A-11
Glen Allan ... F-5
Glendora, 201 ... D-6
Gloster, 1,401 ... K-5
Golden, 115 ... B-11
Goodman, 1,194 ... G-7
Gore Springs ... D-8
Grace ... F-5
Greenville, 36,648 ... E-5
Greenwood, 22,400 ... D-5
Greenwood Springs ... D-11
Grenada, 9,944 ... D-8
Gulfport, 40,791 ... N-9
Gunnison, 545 ... D-5
Guntown, 304 ... B-10
Hamilton ... D-11
Harperville ... H-8
Harriston ... J-5
Harrisville ... I-7
Hattiesburg, 38,277 ... K-9
Hazlehurst, 4,577 ... I-6
Heidelberg, 1,112 ... J-10
Hermanville ... I-7
Hernando, 2,499 ... A-7
Hickory, 570 ... H-9
Hickory Flat, 354 ... B-9
Hillhouse ... C-5
Hillsboro ... H-8
Hiwannee ... J-10
Holcomb ... D-7
Hollandale, 3,260 ... F-5
Holly Bluff ... G-6
Holly Ridge ... E-5
Holly Springs, 5,728 ... B-8
Homewood ... H-8
Horn Lake ... A-7
Houlka, 646 ... D-9
Houston, 2,720 ... D-9
Hurley ... M-11
Independence ... B-8
Indianola, 8,947 ... E-6
Inverness, 1,119 ... E-6
Isola, 450 ... F-6
Itta Bena, 2,489 ... E-6
Iuka, 2,389 ... A-11
Jackson, 153,968 ... H-7
Jayess ... K-7
Johnstons Station ... F-6
Jonestown, 1,110 ... C-6
Kewanee ... H-11
Kilmichael, 543 ... E-8
Kiln ... N-9
Kokomo ... K-7
Kosciusko, 7,266 ... F-9
Kossuth, 227 ... A-10
Lafayette Springs ... C-9
Lake, 441 ... H-9
Lake Cormorant ... A-7
Lakeshore ... N-8
Lamar ... A-9
Lambert, 1,511 ... C-7
Lamont ... E-5
Lauderdale ... H-11
Laurel, 24,145 ... J-9
Lawrence ... H-9
Leaf ... L-10
Leakesville, 1,090 ... L-11
Learned, 116 ... I-6
LeFlore ... E-7
Leland, 6,000 ... E-5
Lena, 233 ... H-8
Lexington, 2,756 ... F-7
Liberty, 612 ... I-5
Little Rock ... H-9
Long Beach, 6,170 ... N-9
Louin, 382 ... I-9
Louisville, 4,626 ... F-9
Lucedale, 2,083 ... L-10
Lucien ... K-6
Ludlow ... H-8
Lula, 445 ... B-6
Lumberton, 2,084 ... K-8
Lyon, 383 ... C-6
McAdams ... F-8
McCall Creek ... K-6
McCarley ... E-8
McComb, 11,969 ... K-6
McCondy ... D-10
McCool, 225 ... F-9
McHenry ... M-9
McLain, 632 ... L-10
McNeill ... M-8
Maben, 862 ... D-9
Macon, 2,612 ... F-10
Madden ... G-7
Madison, 853 ... H-7
Magee, 2,973 ... J-8
Magnolia, 1,913 ... L-6
Mantachie ... C-11
Mantee, 142 ... D-9
Marietta ... B-11
Marion ... H-10
Marks, 2,609 ... C-7
Mathiston, 570 ... E-9
Mathison ... G-8
Mayersville ... G-5
Mayhew ... E-10
Meadville, 594 ... K-5
Mendenhall, 2,402 ... J-8
Meridian, 45,083 ... H-10
Merigold, 772 ... D-6
Metcalfe ... E-5
Michigan City ... A-9
Midnight ... F-6
Mineral Wells ... A-7
Minter City ... D-6
Mize, 372 ... J-8
Money ... E-7
Monticello, 1,790 ... I-7
Montpelier ... E-9
Montrose, 160 ... J-9
Mooreville ... C-10
Moorhead, 2,284 ... E-6
Morgan City, 207 ... E-6
Morgantown ... K-7
Morton, 2,672 ... H-8
Moselle ... K-9
Moss ... J-9
Moss Point, 19,321 ... N-11
Mound Bayou, 2,134 ... D-5
Mount Olive, 922 ... J-8
Myrtle, 308 ... G-9
Natchez, 19,704 ... L-4
Neely ... L-10
Nesbit ... A-7
Neshoba ... H-9
Nettleton, 1,591 ... C-10
New Albany, 6,426 ... B-9
New Augusta, 511 ... K-9
Newhebron, 456 ... J-7
New Site ... B-11
Newton, 3,556 ... H-9
Nicholson ... M-8
Nitta Yuma ... F-5
North Carrollton, 611 ... E-7
Noxapater, 554 ... G-9
Oakland, 493 ... D-7
Oak Vale, 166 ... K-7
Ocean Springs, 9,580 ... N-10
Ofahoma ... G-8
Okolona, 3,002 ... D-10
Olive Branch, 1,513 ... A-8
Oma ... J-7
Onward ... G-5
Osyka, 628 ... L-6
Ovett ... K-9
Oxford, 13,846 ... C-8
Pace, 629 ... D-5
Pachuta, 271 ... I-10
Paden, 97 ... B-11
Panther Burn ... F-5
Paris ... E-8
Pascagoula, 27,264 ... N-11
Pass Christian, 2,979 ... N-9
Pattison ... J-5
Paulding ... I-9
Paulette ... G-9
Pearlington ... N-8
Pelahatchie, 1,306 ... H-8
Perkinston ... M-9
Petal, 6,984 ... K-9
Phebe ... E-10
Philadelphia, 6,274 ... L-9
Philipp ... D-7
Picayune, 10,467 ... M-8
Pickens, 1,012 ... G-7
Pinckneyville ... L-4
Piney Woods ... J-7
Pinola, 102 ... J-7
Pittsboro, 188 ... D-8
Plantersville, 910 ... C-10
Pleasant Grove ... C-7
Pond ... L-4
Pontotoc, 3,453 ... C-9
Pope, 210 ... C-7
Poplarville, 2,312 ... L-8
Porterville ... G-11
Port Gibson, 2,589 ... L-5
Potts Camp, 459 ... B-9
Prairie, 82 ... D-10
Prairie Point ... F-11
Prentiss, 1,789 ... J-7
Preston ... G-10
Puckett, 333 ... I-8
Pulaski ... H-8
Purvis, 1,860 ... L-9
Quentin ... K-5
Quitman, 2,702 ... I-10
Raleigh, 1,018 ... I-8
Randolph, 205 ... C-9
Raymond, 1,620 ... I-6
Red Banks ... A-8
Redwood ... L-5
Reform ... E-9
Rena Lara ... C-5
Rich ... C-6
Richton, 1,110 ... K-10
Ridgeland, 1,650 ... H-7
Rienzi, 363 ... B-10
Ripley, 3,482 ... B-9
Robinsonville ... A-6
Rolling Fork, 2,034 ... G-5
Rome, 171 ... D-6
Rosedale, 2,599 ... D-5
Rose Hill ... I-9
Roxie, 662 ... K-5
Ruleville, 3,161 ... D-6
Russell ... H-10
Ruth ... K-6
Sallis, 213 ... F-8
Saltillo, 836 ... C-10
Sandersville, 694 ... J-9
Sandhill ... H-7
Sandy Hook ... L-8
Sarah ... B-7
Sardis, 2,391 ... C-7
Sarepta ... C-9
Satartia, 85 ... G-6
Saucier ... M-9
Savage ... B-7
Schlater, 398 ... E-6
Scobey ... D-7
Scooba, 626 ... G-11
Scott ... E-5
Sebastopol, 268 ... H-9
Seminary, 369 ... J-8
Senatobia, 4,247 ... B-7
Sessums ... E-10
Shannon, 575 ... C-10
Sharon ... G-7
Shaw, 2,513 ... E-5
Shelby, 2,645 ... D-5
Sherard ... C-6
Sherman, 468 ... C-10
Shivers ... J-7
Shubuta, 602 ... J-10
Shuqualak, 591 ... G-10
Sibley ... K-4
Sidon, 348 ... E-7
Silver City, 370 ... F-6
Silver Creek, 257 ... J-7
Skene ... E-8
Slate Springs, 105 ... D-9
Sledge, 516 ... C-6
Smithdale ... K-6
Smithville, 552 ... C-11
Sontag ... J-7
Sovo ... L-10
Southhaven, 8,931 ... A-7
Star ... I-7
Starkville, 11,369 ... E-10
State College, 4,595 ... E-10
State Line, 598 ... K-11
Steens ... E-11
Stewart ... E-8
Stoneville ... B-6
Stonewall, 1,161 ... I-11
Stovall ... C-6
Stringer ... J-9
Sturgis, 321 ... F-9
Summit, 1,640 ... K-6
Sumner, 533 ... D-6
Sumrall, 995 ... K-8
Sunflower, 983 ... E-6
Swan Lake ... D-7
Swiftown ... F-6
Sylvarena, 115 ... I-8
Taylor, 92 ... C-8
Taylorsville, 1,299 ... J-8
Tchula, 1,729 ... F-7
Terry, 546 ... F-6
Thaxton ... C-9
Thomastown ... G-8
Thorn ... D-9
Thornton ... F-6
Tie Plant ... D-8
Tillatoba, 102 ... D-7
Tinsley ... G-6
Tiplersville ... A-10
Tippo ... D-7
Tishomingo, 410 ... B-11
Toccopola, 175 ... C-9
Tomnolen ... E-9
Toomsuba ... H-11
Tougaloo ... H-7
Trebloc ... D-10
Tremont ... C-11
Tribbett ... E-5
Tula ... C-9
Tunica, 1,685 ... B-6
Tupelo, 20,471 ... C-10
Tutwiler, 1,103 ... D-6
Tylertown, 1,736 ... L-7
Union, 1,856 ... H-9
Union Church ... J-5
University ... D-6
Utica, 1,019 ... J-6
Vaiden, 716 ... F-8
Valley Park ... G-5
Vance ... D-6
Van Vleet ... D-10
Vardaman, 777 ... D-9
Vaughan ... G-7
Verona, 1,877 ... C-10
Vicksburg, 25,478 ... H-5
Victoria ... J-7
Vossburg ... J-10
Walls ... A-7
Walnut, 458 ... A-10
Walnut Grove, 398 ... H-8
Walthall, 161 ... E-9
Washington ... J-4
Waterford ... B-8
Water Valley, 3,285 ... C-8
Waveland, 3,108 ... N-9
Wayneboro, 4,368 ... J-10
Wayside ... F-5
Webb, 751 ... D-6
Weir, 573 ... F-9
Wenasoga ... A-10
Wesson, 1,253 ... J-6
West, 305 ... F-8
West Point, 8,714 ... E-10
Wheeler ... B-10
Whitfield ... I-7
Wiggins, 2,995 ... L-9
Winona, 5,521 ... E-8
Winstonville, 536 ... D-5
Woodland, 130 ... D-6
Woodville, 1,734 ... L-4
Yazoo City, 10,796 ... G-6

Detailed maps of counties in Mississippi and maps of cities and towns may be obtained from the Highway Department. For prices write: Map Sales, Mississippi State Highway Dept., Box 1850, Jackson, Mississippi 39205.

MILEAGE DISTANCE CHART OF MISSISSIPPI

To find the distance between two towns, trace down the vertical column of one town, to its intersection with the column of the other town. The figure represents the approximate mileage between the two towns. For example, the distance between Jackson and Meridian is 93 miles.

	ABERDEEN	AMORY	BAY SAINT LOUIS	BILOXI	BROOKHAVEN	CANTON	CLARKSDALE	CLEVELAND	COLUMBIA	COLUMBUS	CORINTH	GREENVILLE	GREENWOOD	GRENADA	GULFPORT	HATTIESBURG	HOLLY SPRINGS	INDIANOLA	JACKSON	KOSCIUSKO	LAUREL	LELAND	LOUDVILLE	MCCOMB	MERIDIAN	MOSS POINT	NATCHEZ	NEW ALBANY	OCEAN SPRINGS	OXFORD	PASCAGOULA	PHILADELPHIA	PICAYUNE	STARKVILLE	TUPELO	VICKSBURG	WEST POINT	YAZOO CITY
ABERDEEN		16	289	297	283	290	219	228	140	150	135	130	133	140	229	239	27	35	84	76	163	170	111	118	78	85	274	282	205	213	94	86	139	146	163	172	93	103	174	182	115	109	86	107	234	211	61	147	247	199	177	173	100	31	242	185	84	116
AMORY	16		273	281	267	274	203	212	124	134	120	114	117	124	213	223	12	19	68	60	147	154	95	102	62	69	258	266	189	197	78	70	123	130	147	156	77	87	158	166	99	93	70	91	218	195	45	131	231	183	161	157	84	15	226	169	68	100
BAY SAINT LOUIS	289	273		16	26	17	70	61	149	139	154	159	156	149	60	50	261	253	205	213	126	118	162	155	195	187	15	7	88	80	353	345	274	267	158	151	196	188	112	104	174	167	203	211	64	56	232	244	97	105	281	273	187	179	137	129	319	318	138	146
BILOXI	297	281	16		42	33	86	77	165	155	170	175	172	165	76	66	277	269	221	229	142	134	178	171	211	203	31	23	104	96	369	361	290	283	174	167	212	204	128	120	190	183	219	227	80	72	248	260	113	121	297	289	203	195	153	145	335	334	154	162
BROOKHAVEN	290	267	26	42		9	44	35	123	113	128	133	130	123	34	24	235	227	179	187	100	92	136	129	169	161	41	33	62	54	327	319	248	241	132	125	170	162	86	78	148	141	177	185	38	30	206	218	71	79	255	247	161	153	111	103	293	292	112	120
CANTON	219	203	17	33	9		35	26	114	104	119	124	121	114	25	15	226	218	170	178	91	83	127	120	160	152	32	24	53	45	318	310	239	232	123	116	161	153	77	69	139	132	168	176	29	21	197	209	62	70	246	238	152	144	102	94	284	283	103	111
CLARKSDALE	228	212	70	86	44	35		9	78	68	83	88	85	78	69	59	191	183	135	143	56	48	92	85	125	117	77	69	98	90	283	275	204	197	88	81	126	118	42	34	104	97	133	141	74	66	162	174	27	35	211	203	117	109	67	59	249	248	68	76
CLEVELAND	219	203	61	77	35	26	9		69	59	74	79	76	69	60	50	182	174	126	134	47	39	83	76	116	108	68	60	89	81	274	266	195	188	79	72	117	109	33	25	95	88	124	132	65	57	153	165	18	26	202	194	108	100	58	50	240	239	59	67
COLUMBIA	140	124	149	165	123	114	78	69		10	15	20	17	10	139	129	112	104	56	64	23	31	35	42	52	60	209	217	140	148	213	205	134	142	33	41	52	60	159	167	37	45	61	53	150	142	98	90	143	151	65	73	89	81	191	183	103	111
COLUMBUS	150	134	139	155	113	104	68	59	10		5	10	7	0	129	119	102	94	46	54	13	21	25	32	42	50	199	207	130	138	203	195	124	132	23	31	42	50	149	157	27	35	51	43	140	132	88	80	133	141	55	63	79	71	181	173	93	101
CORINTH	135	120	154	170	128	119	83	74	15	5		5	2	5	134	124	107	99	51	59	18	26	30	37	47	55	204	212	135	143	208	200	129	137	28	36	47	55	154	162	32	40	56	48	145	137	93	85	138	146	60	68	84	76	186	178	98	106
GREENVILLE	130	114	159	175	133	124	88	79	20	10	5		3	10	139	129	112	104	56	64	23	31	35	42	52	60	209	217	140	148	213	205	134	142	33	41	52	60	159	167	37	45	61	53	150	142	98	90	143	151	65	73	89	81	191	183	103	111
GREENWOOD	133	117	156	172	130	121	85	76	17	7	2	3		7	136	126	109	101	53	61	20	28	32	39	49	57	206	214	137	145	210	202	131	139	30	38	49	57	156	164	34	42	58	50	147	139	95	87	140	148	62	70	86	78	188	180	100	108
GRENADA	140	124	149	165	123	114	78	69	10	0	5	7			129	119	102	94	46	54	13	21	25	32	42	50	199	207	130	138	203	195	124	132	23	31	42	50	149	157	27	35	51	43	140	132	88	80	133	141	55	63	79	71	181	173	93	101
GULFPORT	229	213	60	76	34	25	69	60	139	129	134	139	136	129		10	187	179	131	139	52	44	88	81	121	113	73	65	94	86	279	271	200	193	84	77	122	114	38	30	100	93	129	137	70	62	158	170	23	31	207	199	113	105	63	55	245	244	64	72
HATTIESBURG	239	223	50	66	24	15	59	50	129	119	124	129	126	119	10		177	169	121	129	42	34	78	71	111	103	63	55	84	76	269	261	190	183	74	67	112	104	28	20	90	83	119	127	60	52	148	160	13	21	197	189	103	95	53	45	235	234	54	62
HOLLY SPRINGS	112	104	261	277	235	226	190	181	56	46	51	56	53	46	187	177		8	45	37	264	256	153	146	186	178	271	279	200	208	337	329	258	266	157	149	194	186	110	102	172	164	201	209	142	134	230	242	95	103	279	271	185	177	135	127	317	316	136	144
INDIANOLA	104	88	252	268	226	217	181	172	47	37	42	47	44	37	179	169	8		37	45	256	248	145	138	178	170	263	271	192	200	329	321	250	258	149	141	186	178	102	94	164	156	193	201	134	126	222	234	87	95	271	263	177	169	127	119	309	308	128	136
JACKSON	193	177	346	362	320	311	275	266	139	129	134	139	136	129	121	111	45	37		8	219	211	108	101	141	133	226	234	155	163	292	284	213	221	112	104	149	141	65	57	127	119	156	164	97	89	185	197	50	58	234	226	140	132	90	82	272	271	91	99
KOSCIUSKO	163	147	274	290	248	239	203	194	62	52	57	62	59	52	142	132	94	86	37		256	248	145	138	178	170	263	271	192	200	329	321	250	258	149	141	186	178	102	94	164	156	193	201	134	126	222	234	87	95	271	263	177	169	127	119	309	308	128	136
LAUREL	163	147	274	290	248	239	203	194	62	52	57	62	59	52	142	132	94	86	37	45		8	108	101	141	133	226	234	155	163	292	284	213	221	112	104	149	141	65	57	127	119	156	164	97	89	185	197	50	58	234	226	140	132	90	82	272	271	91	99
LELAND	172	156	283	299	257	248	212	203	71	61	66	71	68	61	153	143	105	97	48	56	108	101		7	47	39	234	242	163	171	300	292	221	229	120	112	157	149	73	65	135	127	164	172	105	97	193	205	58	66	242	234	148	140	98	90	280	279	99	107
LOUDVILLE	182	166	273	289	247	238	202	193	61	51	56	61	58	51	143	133	95	87	38	46	98	91	7		38	30	225	233	154	162	291	283	212	220	111	103	148	140	64	56	126	118	155	163	96	88	184	196	49	57	233	225	139	131	89	81	271	270	90	98
MCCOMB	186	170	195	211	169	160	124	115	42	32	37	42	39	32	81	71	141	133	75	83	145	138	47	38		8	190	198	119	127	256	248	177	185	76	68	113	105	29	21	91	83	120	128	61	53	149	161	14	22	198	190	104	96	54	46	236	235	55	63
MERIDIAN	178	162	287	303	261	252	216	207	52	42	47	52	49	42	93	83	153	145	87	95	157	150	59	51	8		202	210	131	139	268	260	189	197	88	80	125	117	41	33	103	95	132	140	73	65	161	173	26	34	210	202	116	108	66	58	248	247	67	75
MOSS POINT	271	255	15	31	62	53	317	308	206	196	201	206	203	196	275	265	263	255	225	233	263	255	234	226	263	255		8	69	61	283	275	204	212	103	95	140	132	56	48	118	110	147	155	88	80	176	188	41	49	225	217	131	123	81	73	263	262	83	91
NATCHEZ	283	267	205	221	179	170	134	125	23	13	18	23	20	13	215	205	191	183	155	163	195	188	115	108	149	141	69	61		8	215	207	136	144	35	27	72	64	12	4	70	62	79	87	20	12	108	120	45	53	157	149	63	55	145	144	15	23
NEW ALBANY	274	258	94	110	68	59	223	214	61	51	56	61	58	51	142	132	94	86	37	45	97	90	7		38	30	225	233	154	162	291	283	212	220	111	103	148	140	64	56	126	118	155	163	96	88	184	196	49	57	233	225	139	131	89	81	271	270	90	98
OCEAN SPRINGS	282	266	86	102	60	51	215	206	53	43	48	53	50	43	206	196	182	174	146	154	186	179	106	99	139	131	60	52	122	114	251	243	172	180	71	63	108	100	24	16	86	78	115	123	56	48	144	156	9	17	193	185	99	91	49	41	231	230	51	59
OXFORD	205	189	213	229	187	178	142	133	30	20	25	30	27	20	134	124	106	98	50	58	110	103	30	23	63	55	134	142	63	71	200	192	121	129	20	12	57	49	33	25	45	37	64	72	5	13	109	121	34	42	118	110	24	16	106	105	26	34
PASCAGOULA	213	197	211	227	185	176	140	131	28	18	23	28	25	18	132	122	104	96	48	56	108	101	28	21	61	53	132	140	61	69	198	190	119	127	18	10	55	47	31	23	43	35	62	70	3	11	107	119	32	40	116	108	22	14	104	103	24	32
PHILADELPHIA	94	78	64	80	38	29	92	83	42	32	37	42	39	32	81	71	141	133	75	83