

Mississippi Public Roads Selected Statistics Extent, Travel, and Designation

Prepared by the
Mississippi Department of Transportation
Planning Division



In Cooperation With
U. S. Department of Transportation
Federal Highway Administration



Contents

Introduction	iii
Glossary of Terms	vi
Section A – Highway Planning	
Section B – Vehicle Classification Data	
FHWA Vehicle Classification Descriptions	B-1
Classification Summary by Area Type and Functional Classification	B-2
Vehicle Classification Station Summaries	B-4
Section C – Continuous Traffic Recorder Data	
Location map for Continuous Recorder Sites	C-1
Annual Average Daily Traffic by Station	C-2
Average Weekday Traffic by Month	C-4
Average Saturday Traffic by Month	C-6
Average Sunday Traffic by Month	C-8
Average Daily Traffic by Month	C-10
Certain High Hour Classifications	C-12
Directional Distribution	C-14
Section D – Public Road Length and Vehicle Distance of Travel	
Public Road Length	D-1
Public Road Length and AVMT by County	D-9
Public Road Length and AVMT by Functional Classification and Maintenance Responsibility	D-10

Section E – Interstate Highways, Route Location Descriptions	E-1
Section F – United States and Mississippi Highways, Route Location Descriptions	F-1
Section G – Memorial Designation and Scenic Route Descriptions by Name.....	G-1
Section H – Mississippi Scenic Byways Description by Name	H-1
Section I – Scenic Byways Map	I-1
Section J – Memorial Designation and Scenic Route Descriptions by Route Number.....	J-1
Section K – Memorial Highway System	
District 1 Map.....	K-1
District 2 Map.....	K-2
District 3 Map.....	K-3
District 5 Map.....	K-4
District 6 Map.....	K-5
District 7 Map.....	K-6
Section L – State Map of District Locations.....	L-1
Section M – Designated Highway System	
District 1 Map.....	M-1
District 2 Map.....	M-2
District 3 Map.....	M-3
District 5 Map.....	M-4
District 6 Map.....	M-5
District 7 Map.....	M-6

Introduction

This report provides information on public road length and vehicle distance of travel in Mississippi. Included are several graphs and tables illustrating information contained in the Planning Division's files as of December 31, 2012. These totals are based upon road distances as determined by distance measurement instruments (DMI). Therefore, they may not agree with other Department publications that utilized "plan measurements," based upon horizontal survey distance. However, due to metric conversions and rounding, calculations may vary slightly between tables.

Since most travel is upon State maintained highways, they receive the majority of user taxes. Figure 1 illustrates road length and distance of travel by maintenance responsibility.

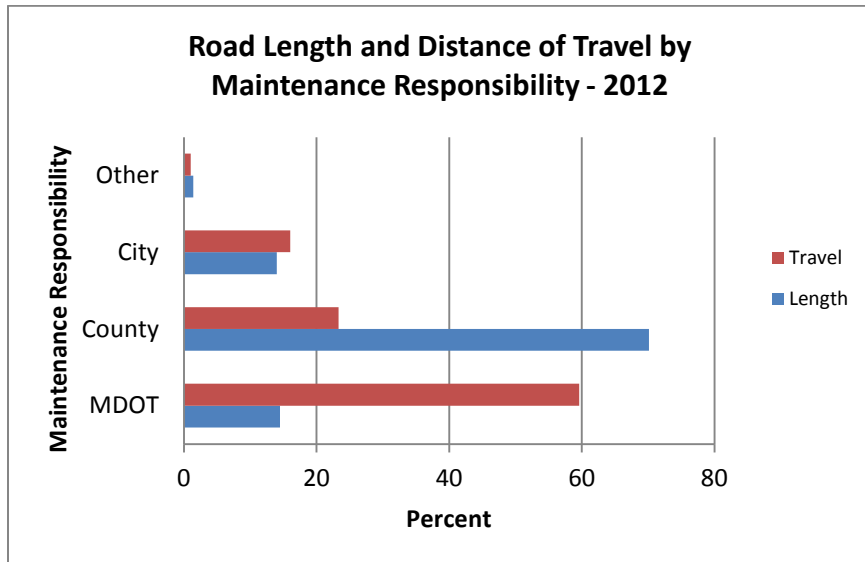


Figure 1

Figure 2 shows how MDOT road length and distance of travel is arranged by functional classification.

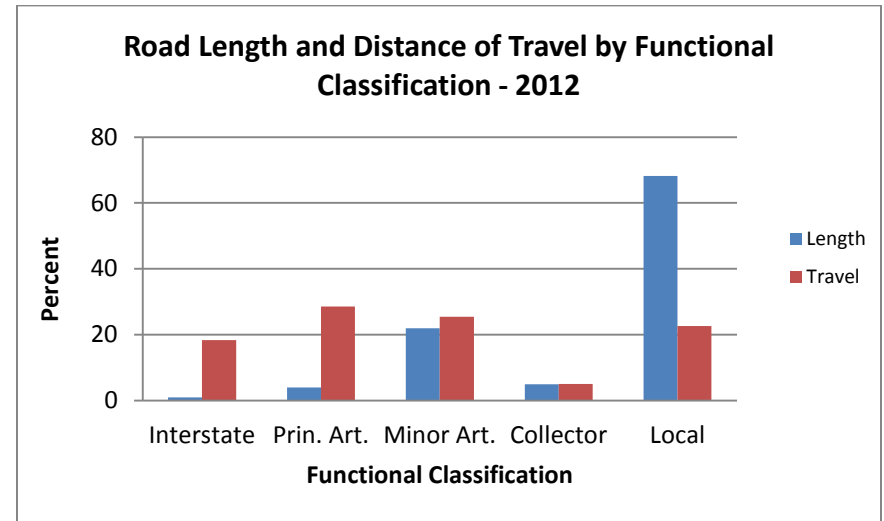


Figure 2

The Designated Section of this publication is to provide, in a single source, a compilation of route designations in the State of Mississippi by either the United States Congress or the Mississippi State Legislature. This compilation is for planning purposes only and is not intended to represent legal descriptions. The applicable laws passed by the legislative bodies designating routes should be consulted in the event there are any doubts about a designation when using this publication.

The legislative bodies can make additions to, or deletions from, the State Designated Highway System. It should, however, be pointed out that the terms "State Designated Highway" and "State Maintained Highway" are not synonymous. In order to become apart of the State Maintained System, a route must be officially designated, meet certain geometric criteria, and be accepted by the

Transportation Commission for maintenance. Routes on the designated system that are not accepted for maintenance by the Commission should be maintained by the local jurisdiction in which the route is located.

Figure 3 summarizes maintenance category by route.

Miles by Route and Maintenance Category - 2012			
Route Category	Maintenance Category		
	MDOT Maintained	County, City, and Other Maintained	Total
Designated Routes			
Interstate	699.753	0.000	699.753
US Numbered	2,508.043	6.015	2,514.058
MS Numbered (Including loops, spurs, & connections)	7,555.000	417.510	7,972.510
Frontage Roads	111.548	14.568	126.116
Subtotal	10,874.344	438.093	11,312.437
Non-Designated			
All other routes (Includes Frontage Roads and Natchez Trace)	4.495	63,864.217	63,842.256
Totals:	10,878.839	64,302.310	75,181.149

Figure 3

Figure 4 summarizes the extent of the National Highway System. The National Highway System Designation Act of 1995 was signed by President Clinton on November 28, 1995. It provided for the establishment of an interconnected system of Interstate and principal arterial routes to serve major population centers, international border crossings,

ports, airports, public transportation facilities, and other intermodal transportation facilities.

National Highway System Miles with Intermodal Connections			
National Highway System Route Category	Rural	Urban	Total
Interstate	501.889	197.864	699.753
Other NHS	1,944.535	1,020.286	2,964.821
NHS Intermodal Connections	59.202	46.695	105.897
Statewide Totals	2,505.626	1,264.845	3,770.471

Figure 4

The National Highway System (NHS) was established by the Department of Transportation (DOT) in cooperation with the States, local officials, and metropolitan planning organizations (MPO).

Figure 5 summarizes the lane length used by the Maintenance Division for Fiscal Year 2012 budgeting purposes only. Lane length is based on plan measurements and does not include bridges. Therefore, it is not comparable with other road length in this publication. Lane length includes the length of all individual lanes of travel (through lanes, turn lanes, on and off ramps, and other auxiliary lanes).

MDOT Maintenance Lane Length Not Including Bridge - 2012	
Maintenance District	Lane Length (Miles)
1	5,465.340
2	5,430.500
Northern Commission District	10,895.840
3	3,774.360
5	5,167.730
Central Commission District	8,942.090
6	5,591.610
7	3,858.380
Southern Commission District	9,449.990
Statewide Total	29,287.920

Figure 5

The total road length remains fairly constant from year to year as seen in Figure 6. The table provides a historical summary of the relationship between non-municipal, municipal, and total statewide length statistics for a five-year period.

Historical Public Road Length 2008-2012						
System	Surface					
		2008	2009	2010	2011	2012
Total Non Municipal	Paved	41,878.962	42,400.748	42,858.736	43,059.939	43,086.989
	Unpaved	21,045.918	20,506.538	20,101.999	19,965.446	19,970.633
	Total	62,924.880	62,907.286	62,960.735	63,025.385	63,057.622
Total Municipal	Paved	11,511.799	11,630.253	11,686.718	11,574.087	11,616.766
	Unpaved	446.674	445.348	433.025	519.147	506.761
	Total	11,958.473	12,075.601	12,119.743	12,093.234	12,123.527
Total Statewide	Paved	53,390.761	54,031.001	54,545.454	54,634.026	54,703.755
	Unpaved	21,492.592	20,952.462	20,535.024	20,484.593	20,477.394
	Total	74,883.353	74,983.463	75,080.478	75,118.619	75,181.149

Figure 6

Routes in this publication are generally grouped into six categories and the following abbreviations are used as route prefixes:

- I Interstate Highway System
- US United States Highway System
- MS Mississippi State Highway System
- None Memorial Highways, Bridges, Scenic Routes
Wildflower Routes

In the event that omissions, or other errors, are encountered when using this publication, please inform:

Mississippi Department of Transportation
 Planning Division
 Post Office Box 1850
 Jackson, Mississippi 39215-1850
 Telephone: (601) 359-7685

Glossary of Terms

Annual Vehicle Miles of Travel (AVMT) - Total annual traffic on a road segment, expressed as Annual Average Daily Traffic multiplied by the number of days in the year, multiplied by the length of the road segment measured in miles.

Annual Average Daily Traffic (AADT) - The estimate of typical daily traffic on a road segment for all days of the week, Sunday through Saturday, over the period of one year.

Average Daily Traffic (ADT) - The total traffic volume during a given time period (more than a day and less than a year) divided by the number of days in that time period.

Average Saturday Traffic - The total traffic volume for all of the Saturdays during a given time period divided by the number of Saturdays in that time period.

Average Sunday Traffic - The total traffic volume for all of the Sundays during a given time period divided by the number of Sundays in that time period.

Average Weekday Traffic - The total traffic volume for the days Monday through Friday during a given time period divided by the number of days in that time period.

Automatic Traffic Recorder (ATR) - A permanent device that records the continuous passage of vehicles across a given section of roadway by hours of the day, days of the

week or months of the year. Also referred to as Continuous Traffic Recorder.

Commercial Vehicles - Vehicles that are categorized as type 4 through 13 according to the FHWA Vehicle Classifications shown on page B-1.

Design Hourly Volume (DHV) - The hourly traffic volume used in the design of highways, usually represented by the thirtieth highest hourly volume of the future year chosen for design.

Directional Distribution of Traffic - The percent of traffic in the direction of the lane(s) with the highest traffic volume.

Functional Classification (FC) - A process by which streets and highways are grouped into classes or systems according to the character of service they provide. The various classes and their definitions are listed below:

Rural Interstate - Roads designated as part of the Interstate System in rural areas.

Rural Principal Arterial - Consists of a connected rural network of important continuous routes that have trip length and travel density characteristics indicative of substantial statewide or interstate travel.

Rural Minor Arterial - An integrated network providing interstate and intercounty service that links cities, larger

towns, major resort areas, etc. that are capable of attracting long distance travel.

Rural Major Collector - Provides services to any county seat not on an arterial route, larger towns not served by higher systems, and other traffic generators of equivalent importance such as schools, shipping points, county parks, important mining and agricultural areas, etc.

Rural Minor Collector - Collects traffic from local roads and brings all developed areas within a reasonable distance of a collector road, provides service to the remaining smaller communities and links the locally important traffic generators.

Rural Local - Provides access to adjacent land, provides service to smaller communities and carries travel from low population areas to rural collectors.

Urban Interstate - Roads designated as part of the Interstate System in urban areas.

Urban Principal Arterial-Other Freeways and Expressways - Roads which are controlled access, but not designated as part of the Interstate System.

Urban Principal Arterial - Serves the major centers of activity of a metropolitan area, the highest traffic volume corridors, and the longest trip desires. Should carry a high proportion of the total urban area travel.

Urban Minor Arterial - Interconnects with the urban principal arterial system and provides service to trips of moderate length at a somewhat lower level of travel mobility than major arterials.

Urban Collector - Provides both land access service and traffic circulation within residential neighborhoods, commercial and industrial areas, distributing trips from the arterials through the area to the ultimate destination. The collector street also collects traffic from local streets in residential neighborhoods and channels it into the arterial system.

Urban Local - Provides direct access to abutting land and access to the higher classification systems.

High Hour Volumes - The hourly traffic volumes for each Continuous Traffic Recorder site are listed in descending order to find the highest volume, the tenth highest volume, the twentieth highest volume, and so on.

Lane length - The length of all individual lanes of travel (through traffic lanes, turn lanes, on and off ramps, and other auxiliary lanes). Lane length is based on construction plans and does not include bridges (i. e. 1 mile of 4-lane roadway would have a lane length of 4 miles)

MDOT maintained - Public roads maintained by the Mississippi Department of Transportation.

Municipal - Public roads within the corporate limits of a municipality.

Non-commercial - Motorcycles, passenger cars, and light trucks with four tires.

Non-municipal - Public roads not within the corporate limits of a municipality.

Non-state designated - Public roads not designated as state highways by the Mississippi Legislature.

Other maintained - Public roads not maintained by the Mississippi Department of Transportation, but by local governments or other public entities.

Peak Hour - A 60-minute interval that contains the largest volume of traffic for a specific day of “average” day.

Public maintained - Public roads maintained by the Mississippi Department of Transportation and/or local governments or other public entities.

Public Road Length - The length of roadway open to the public regardless of the number of lanes. Public road length does not include on and off ramps. Public road length equates to the distance as if driving along the roadway (i. e. 1 mile of 4-lane roadway would have a public road length of 1 mile).

Rural - Comprises the areas outside the urban boundaries.

State designated - Public roads designated as state highways by the Mississippi Legislature.

Strategic Highway Research Program (SHRP) - A five-year program for pavement and operations research funded by Congress and managed through the program for pavement and operations research funded by Congress and managed through the National Academy of Sciences. One of the four research areas, Long-Term Pavement Performance is planned as a twenty-year program. This program was continued by the Federal Highway Administration in 1992.

Surface - Length tabulations are reflected by two major categories, paved and unpaved.

Urban - Designated by the Bureau of the Census with a 1990 Census population of 5,000 or more.

Vehicle Classifier - A device that counts and classifies vehicles by type and axle configuration.

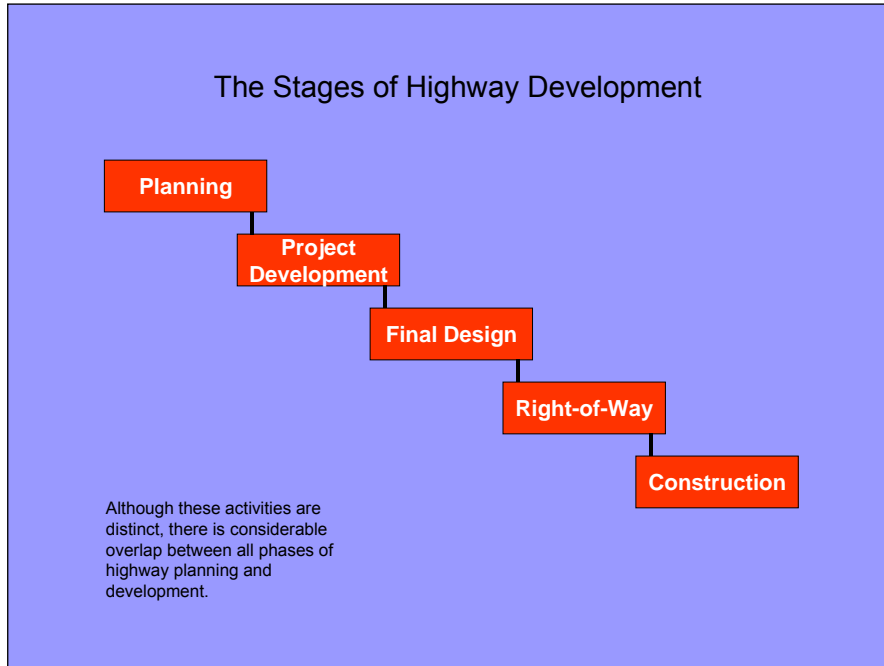
Section A

Highway Planning



Overview of the Highway Planning and Development Process

There are five basic stages in the highway development process that involves planning, project development (preliminary design), final design, right-of-way, and construction. It is during the first three stages that designers and communities working together can have the greatest impact on the final design features of the project. The flexibility during the detailed design phase is limited a great deal by the decisions made at the earlier stages of planning and project development.



The planning stage involves the definition of the need for highway improvement projects and may take place on the State, regional, or local level. The involvement of the public

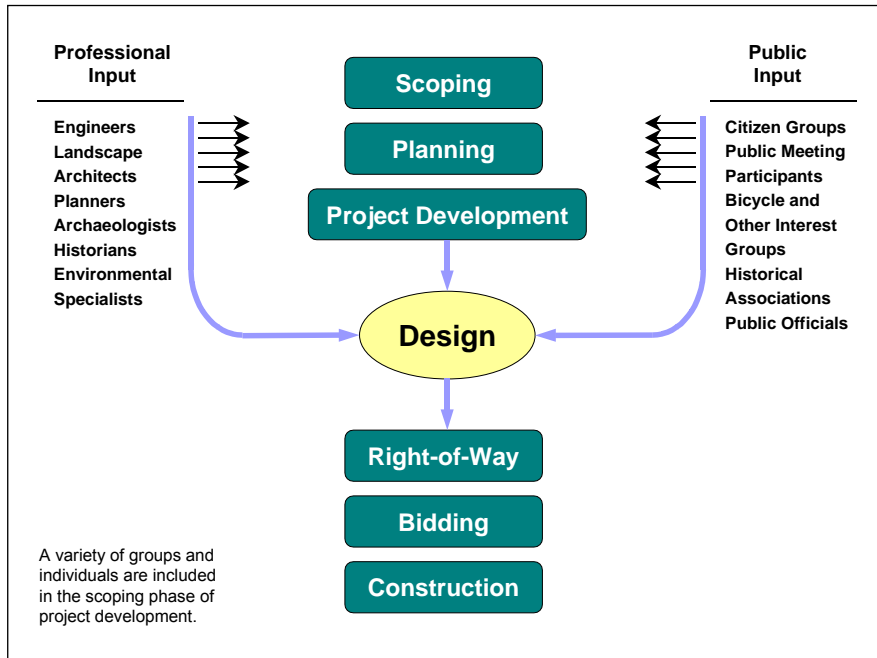
is a key part of the decision-making process that occurs during planning.

There are many factors to consider before a project is designed. The potential impact that a proposed facility or improvement may have while the project is still in the conceptual phase is a main consideration. Some of the main factors are shown in the following diagram.



Decisions made at the project development level help to define the major features of the resulting project through the remainder of the design and construction process. Just as in the planning stage, there are many decisions made during the scoping phase of project development, regardless of the level of detail being studied. It is important that the various interested individuals or groups be identified and provided with the opportunity to get involved. A good community impact assessment will also help identify interested parties.

Design is a part of the overall highway development process. Detailed design occurs in the middle of the process, linking the preceding phases of planning and project development with the subsequent phases of right-of-way acquisition, construction, and maintenance.

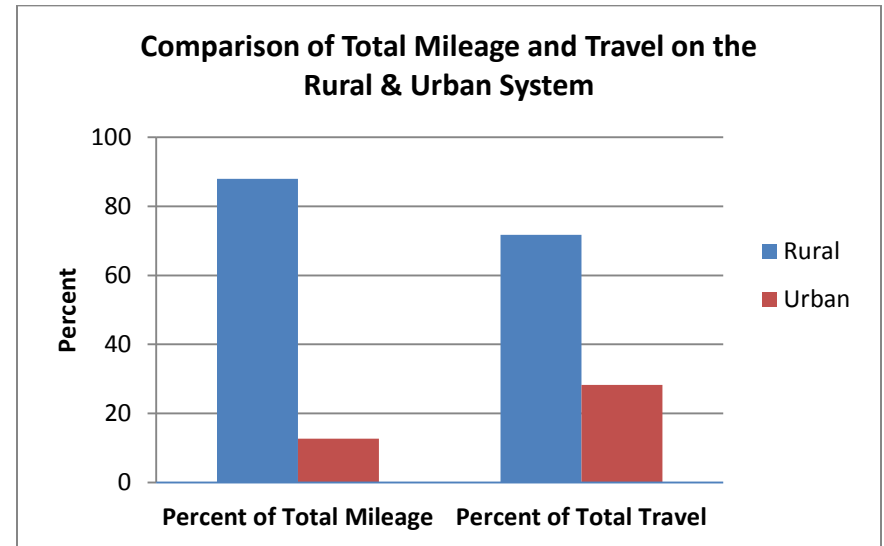


The project can move into the final design stage after an alternative has been selected. Upon completion of the final design stage, a complete set of plans, specifications, and estimates of quantities of materials is ready for solicitation of construction bids.

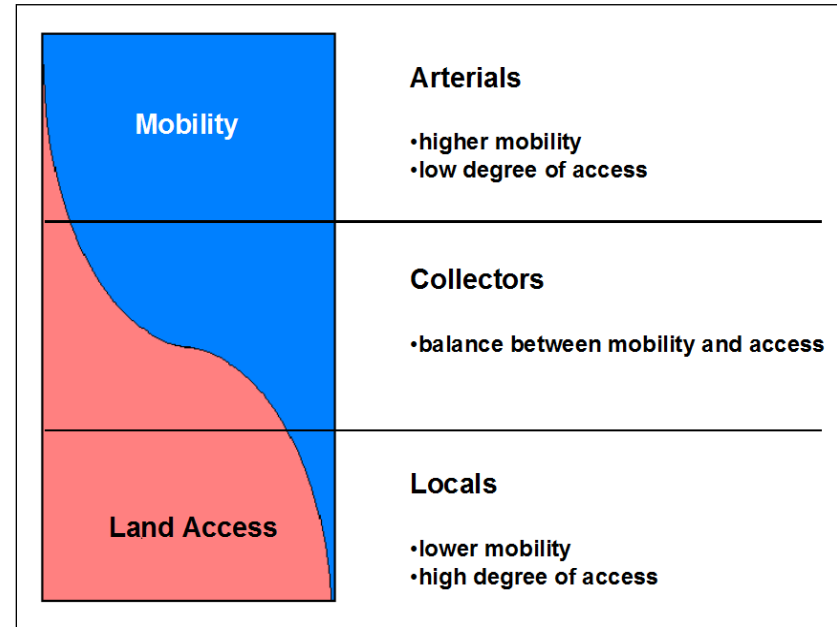
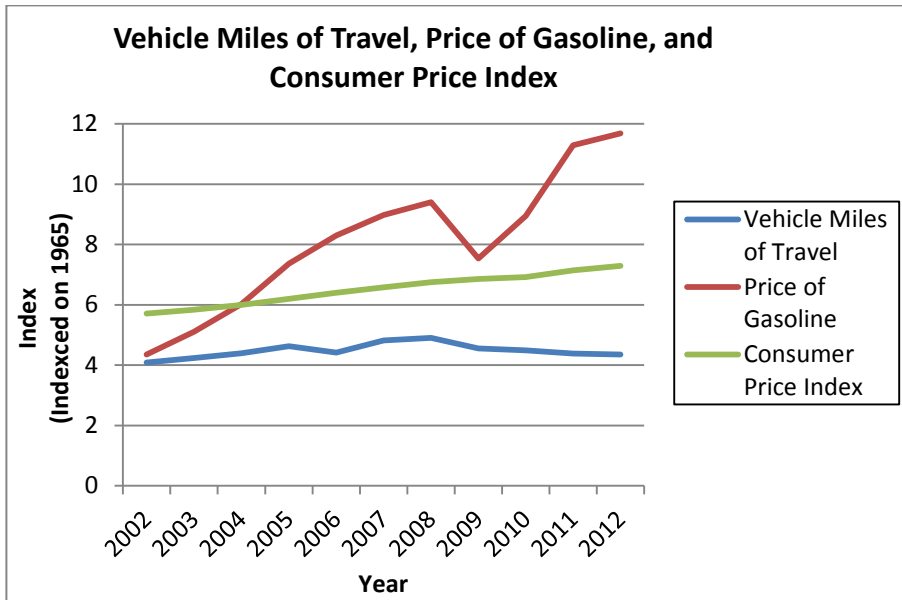
Minor adjustments may be made to the design of a project during the right-of-way and construction stages. After right-of-way is purchased for a project, a construction contractor is selected and construction commences.

The Mississippi Highway System

The Mississippi Highway System consists of slightly over 74 thousand miles of roads and streets. Of this, 64 thousand miles are located in rural areas, and 10 thousand miles are in urban areas. The graph below shows the relationship of total road miles and miles traveled by system in the rural and urban areas.



The correlation between vehicle miles traveled, gasoline prices, and the consumer price index is shown in the graph on the following page. The consumer price index is used as a "fixed weight" to measure the change in the vehicle miles traveled and the gasoline prices.

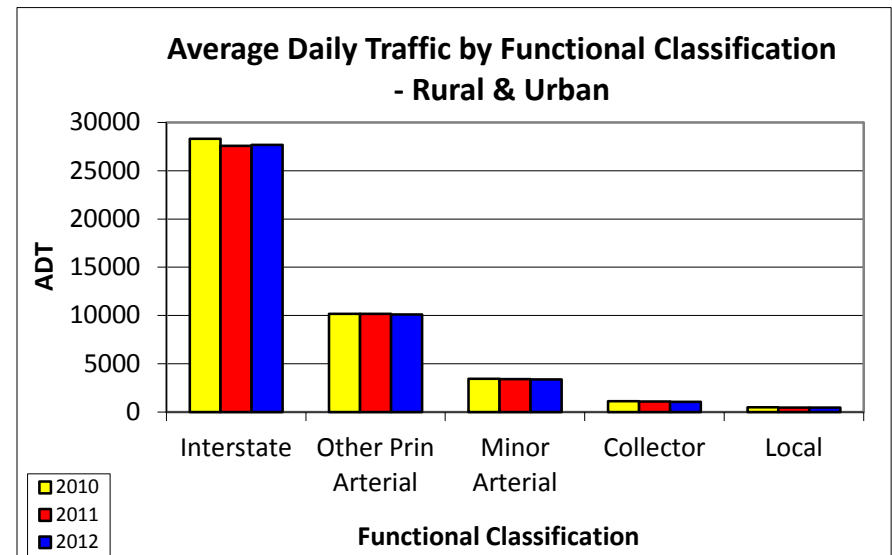


Functional Classification

Functional Classification defines the role that a particular public road plays in serving the flow of trips through a highway network.

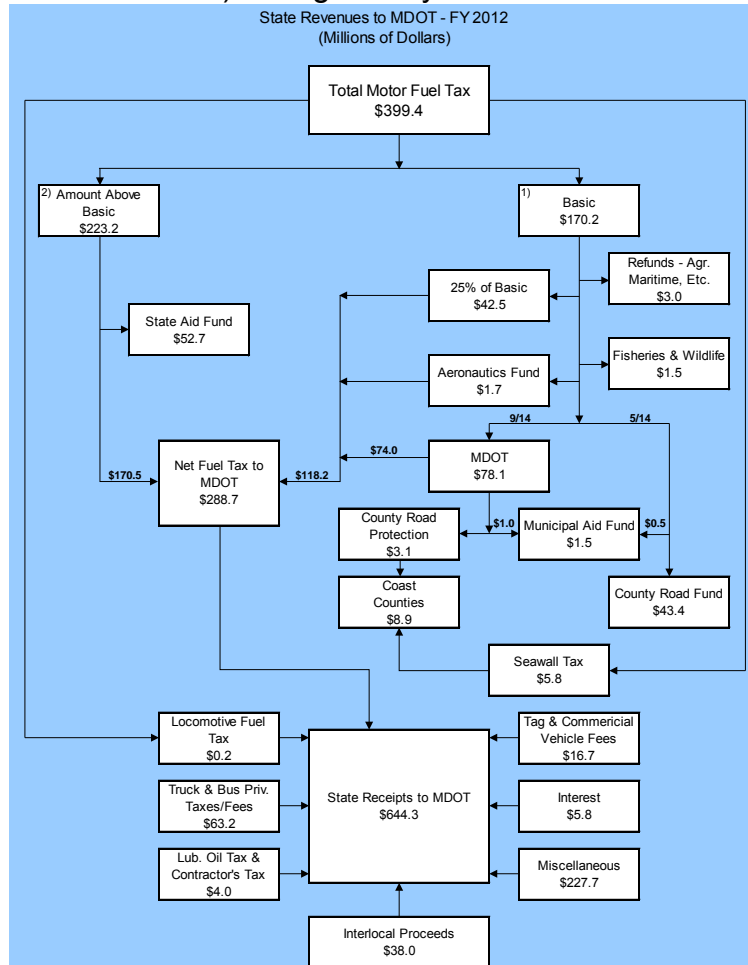
Travelers use a combination of arterial, collector, and local roads for their trips. Each road type has a specific purpose or function. Some provide land access and others provide travel mobility at varying levels. Arterials provide a high level of mobility and a greater degree of access control while local facilities provide a high level of access to adjacent properties but a low level of mobility. Collector roadways provide a balance between mobility and land access. Local roadways serve a land access function to homes, businesses, individual farms and ranches, and other uses.

The next graph illustrates the Average Daily Traffic (ADT) by Functional Classification for three consecutive years.



Road Revenues

The chart below shows the state revenues to the MDOT. The Mississippi Legislature provides state funding through motor fuel taxes and other fees. The state motor fuel tax is a primary funding source for the MDOT. The MDOT received \$288.9 million in funds from state motor fuel taxes (includes locomotive fuel) during fiscal year 2012.



1) Basic - The amount of taxes collected on the first 7 cents of the gasoline tax, the first 10 cents of the diesel fuel tax, and other miscellaneous taxes as described in the motor fuel tax formula (27-5-101).

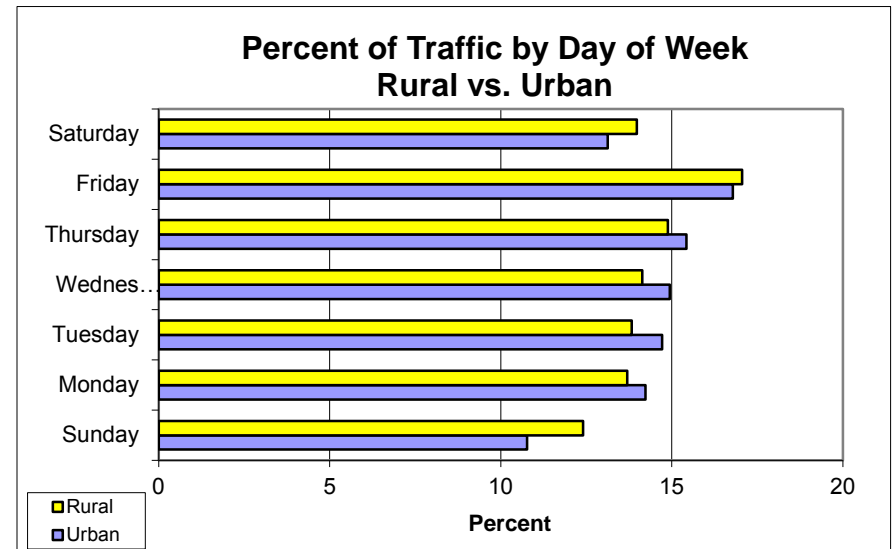
2) Amount Above Basic - The amount of taxes collected in excess of the rates given for each type of fuel described in the "Basic" definition

Continuous Traffic Recorders

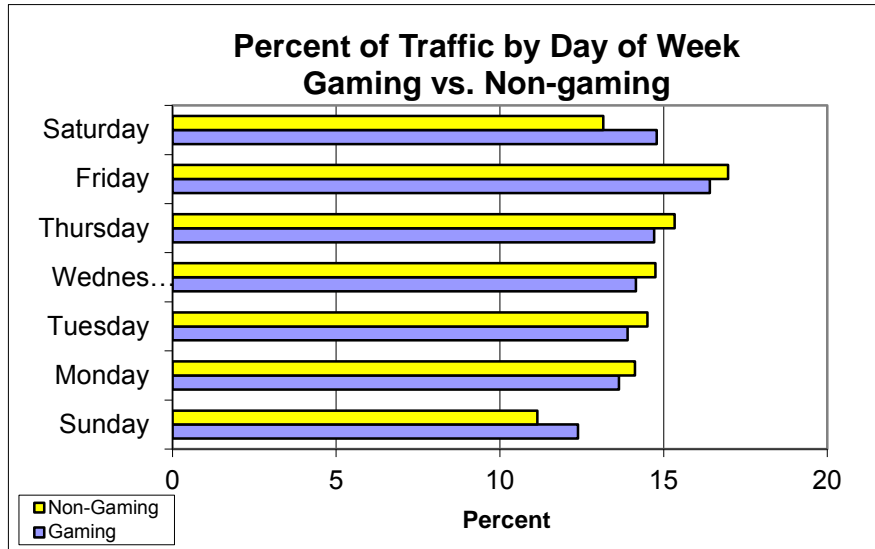
Continuous Traffic Recorders are used to provide continuous traffic count coverage 24 hours a day 365 days a year.

Continuous counts are the backbone of the State's traffic counting program. This data are used to develop seasonal or monthly, day-of-week, and growth factors which are then used to adjust short coverage counts to AADT.

Since Continuous Traffic Recorders are continuously collecting data, information can be gathered regarding traffic patterns in areas throughout the State. Weekday traffic volumes are higher in the urban areas than those volumes in the rural areas. The following graph compares the rural and urban traffic patterns by day of the week.



Typically, the traffic on weekends is higher in gaming areas than in non-gaming areas. The graph below illustrates the comparison of gaming and non-gaming traffic by day of week.



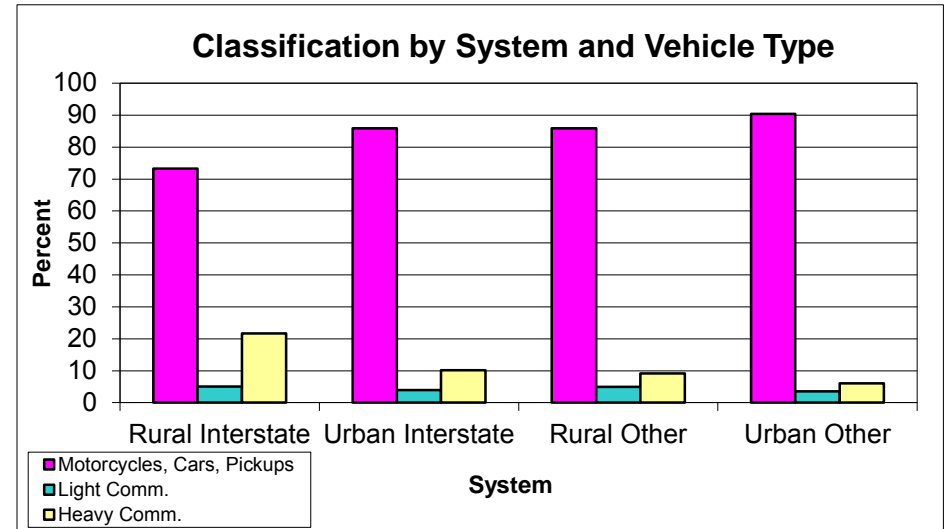
Vehicle Classification

Vehicle classification is defined as the types of vehicles that travel a particular roadway at a specific location and the number of axles on the vehicle. Vehicle classification counts are made at locations selected by statistical analysis to insure accurate distribution. The vehicle classification data are of consider valuable to agencies involved in almost all aspects of transportation planning and engineering.

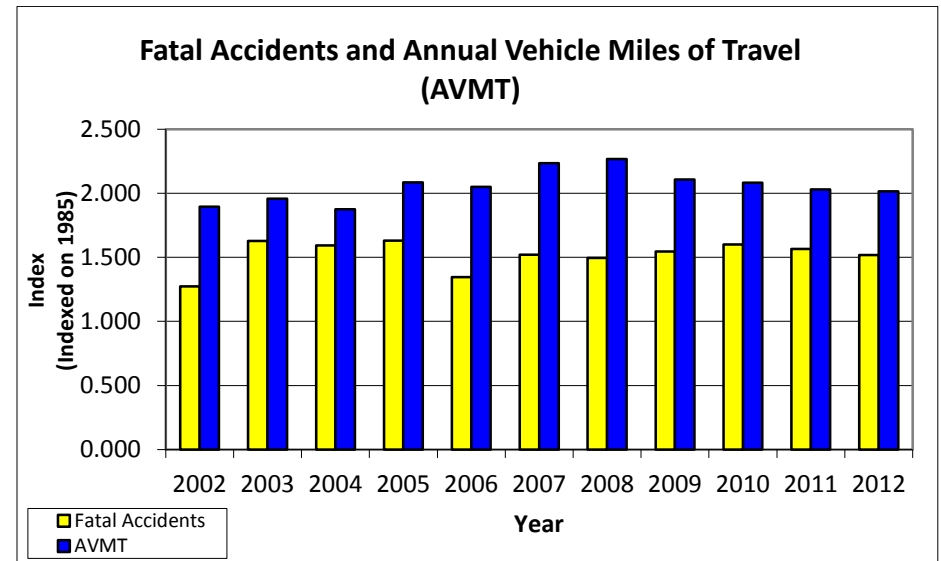
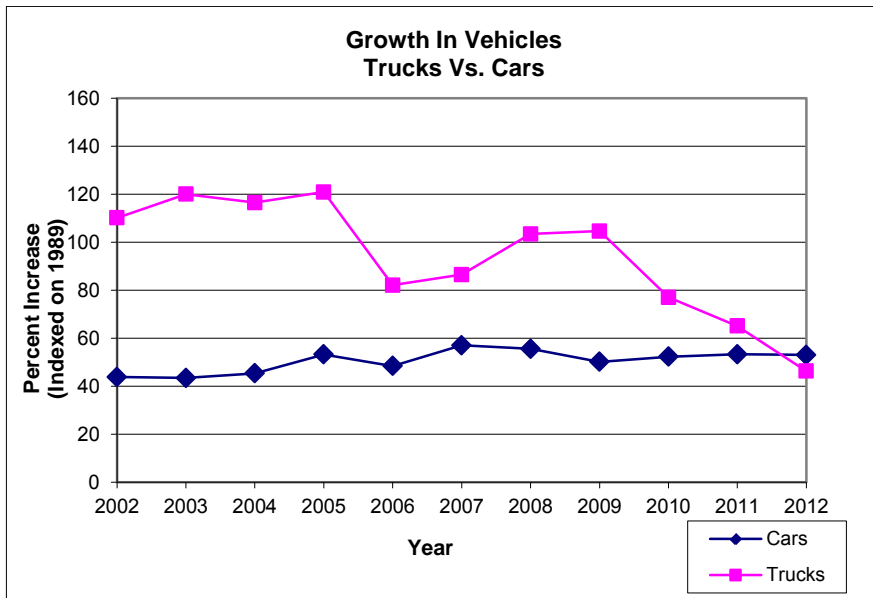
Generally, classification counts are made at locations for a period of 48 hours and record the number of vehicles in each group by hourly increments. Classification data are summarized in order to obtain generalized percentages of commercial and non-commercial vehicles during an average 24-hour period.

These summary data are utilized in planning and design where site specific data are not available.

The graph below shows the breakdown of the number of vehicles by functional classification system and by vehicle classification.



The need for information on truck volumes and freight movements is growing with the recognition of the role that freight mobility plays in the economy of truck volume and operating characteristics on the geometric and structural design of roadways and bridges. The next graph illustrates the relationship between the growth of trucks and cars on the Principal Arterial System in Mississippi.

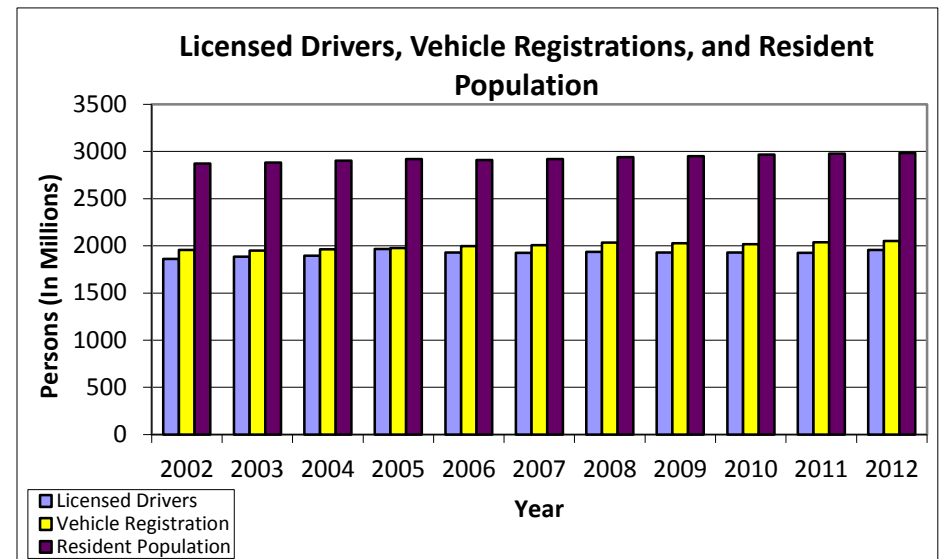


The last graph shows a comparison among licensed drivers, vehicle registration, and state population.

Motor Vehicles

Numerous types of data are collected and reported by various State agencies. Population, vehicle registration, licensed drivers, and fatal accidents are just a few examples of the data collected by the State.

The following graph shows the vehicle miles of travel in Mississippi compared with the number of fatal accidents for a period of eleven years.

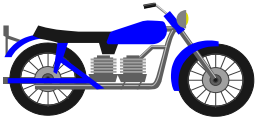


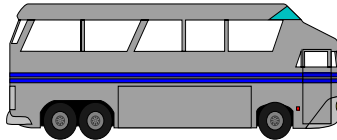



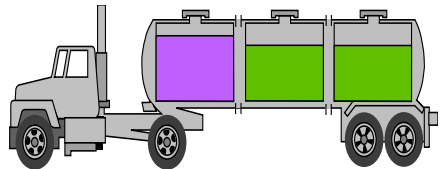
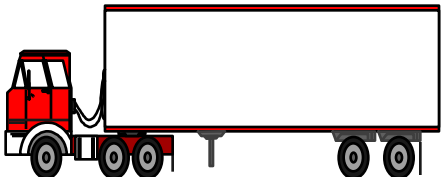
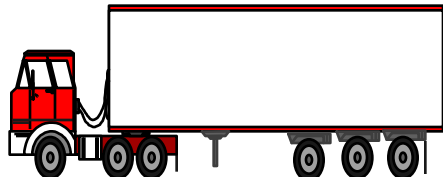
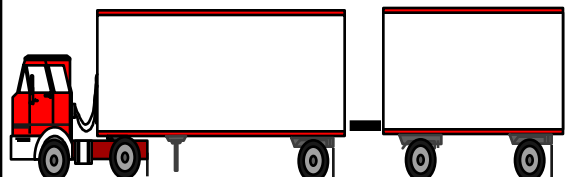

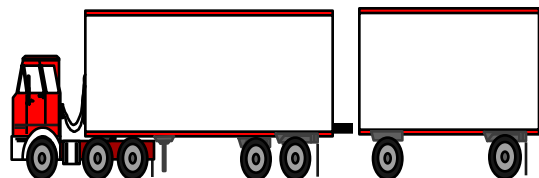


Section B

Vehicle Classification Data



FHWA Vehicle Classifications

1 Motorcycles	2 Passenger Cars	3 Two Axle, 4 Tire Single Units	4 Buses
			
5 Two Axle, 6 Tire Single Units	6 Three Axle Single Units	7 Four or More Axle Single Units	8 Four or Less Axle Single Trailers
			
9 Five Axle Single Trailers	10 Six or More Axle Single Trailers	11 Five or Less Axle Multi-Trailers	
			
12 Six Axle Multi- Trailers	13 Seven or More Axle Multi- Trailers		
			

Vehicle Classification Summary By Area Type and Functional Classification for 2010, 2011, 2012

Functional Classification	Time Period		Motor cycles	Cars	2 axle, 4 tire	Buses	Single Unit			Single Trailer			Multi-Trailer			Total	Pass Vehicles	Commercial	
							2 axle, 6 tire	3 axle, 4 tire	4 or more axle	4 or less axle	5 axle	6 or more axle	5 or less axle	6 axle	7 or more axle			Light	Heavy
Rural Interstate	24 Hour	Average	59	11887	4938	188	837	120	5	541	4032	95	197	101	25	23025	16884	1145	4996
		% of Tot	0.3	51.6	21.4	0.8	3.6	0.5	0.0	2.4	17.5	0.4	0.9	0.4	0.1	100.0	73.3	5.0	21.7
	Peak Hour	Average	5	1035	412	11	66	7	0	32	229	5	6	3	2	1814	1452	83	279
		% of Tot	0.3	57.1	22.7	0.6	3.6	0.4	0.0	1.8	12.6	0.3	0.4	0.2	0.1	100.0	80.0	4.6	15.4
Rural Other Principal Arterial	24 Hour	Average	23	4934	1975	62	305	57	2	157	860	29	28	11	6	8448	6932	423	1093
		% of Tot	0.3	58.4	23.4	0.7	3.6	0.7	0.0	1.9	10.2	0.3	0.3	0.1	0.1	100.0	82.1	5.0	12.9
	Peak Hour	Average	2	443	169	5	24	3	0	10	48	2	1	0	0	707	614	32	61
		% of Tot	0.3	62.7	23.8	0.7	3.4	0.5	0.0	1.4	6.7	0.2	0.1	0.0	0.1	100.0	86.8	4.6	8.6
Rural Minor Arterial	24 Hour	Average	13	2149	888	22	127	25	1	44	166	7	1	0	2	3445	3050	174	222
		% of Tot	0.4	62.4	25.8	0.6	3.7	0.7	0.0	1.3	4.8	0.2	0.0	0.0	0.1	100.0	88.5	5.1	6.4
	Peak Hour	Average	1	208	79	2	10	2	0	3	10	1	0	0	0	316	288	14	14
		% of Tot	0.4	65.9	24.9	0.6	3.3	0.5	0.0	0.9	3.1	0.2	0.0	0.0	0.1	100.0	91.2	4.5	4.3
Rural Major Collector	24 Hour	Average	6	1056	437	10	59	11	0	15	42	2	0	0	0	1639	1499	79	60
		% of Tot	0.4	64.5	26.7	0.6	3.6	0.6	0.0	0.9	2.6	0.1	0.0	0.0	0.0	100.0	91.5	4.9	3.7
	Peak Hour	Average	1	108	42	1	5	1	0	1	3	0	0	0	0	162	151	7	4
		% of Tot	0.4	66.7	26.0	0.7	3.3	0.5	0.0	0.7	1.6	0.1	0.0	0.0	0.0	100.0	93.1	4.5	2.4
Rural Minor Collector	24 Hour	Average	4	528	225	6	29	6	0	6	8	0	0	0	0	813	757	41	15
		% of Tot	0.5	65.0	27.7	0.8	3.5	0.7	0.0	0.7	1.0	0.0	0.0	0.0	0.0	100.0	93.2	5.0	1.8
	Peak Hour	Average	0	61	24	1	3	1	0	1	1	0	0	0	0	90	85	4	1
		% of Tot	0.4	67.5	26.1	0.9	3.0	0.7	0.0	0.6	0.8	0.0	0.0	0.0	0.0	100.0	93.9	4.6	1.5
Rural Local	24 Hour	Average	6	948	397	7	50	10	0	13	40	2	0	0	0	1473	1351	67	55
		% of Tot	0.4	64.3	27.0	0.5	3.4	0.7	0.0	0.9	2.7	0.1	0.0	0.0	0.0	100.0	91.7	4.5	3.7
	Peak Hour	Average	1	94	40	1	5	1	0	1	2	0	0	0	0	144	135	6	3
		% of Tot	0.4	65.4	28.0	0.6	3.3	0.4	0.0	0.6	1.2	0.0	0.0	0.0	0.0	100.0	93.8	4.3	1.9

Vehicle Classification Summary By Area Type and Functional Classification for 2010, 2011, 2012

Functional Classification	Time Period		Motor cycles	Cars	2 axle, 4 tire	Buses	Single Unit			Single Trailer			Multi-Trailer			Total	Pass Vehicles	Commercial	
							2 axle, 6 tire	3 axle, 4 tire	4 or more axle	4 or less axle	5 axle	6 or more axle	5 or less axle	6 axle	7 or more axle			Light	Heavy
Urban Interstate	24 Hour	Average	140	33655	10325	281	1458	259	7	586	4159	132	197	102	66	51366	44120	1998	5248
		% of Tot	0.3	65.5	20.1	0.5	2.8	0.5	0.0	1.1	8.1	0.3	0.4	0.2	0.1	100.0	85.9	3.9	10.2
	Peak Hour	Average	11	3021	854	16	104	15	0	33	210	7	5	4	5	4285	3886	135	264
		% of Tot	0.3	70.5	19.9	0.4	2.4	0.3	0.0	0.8	4.9	0.2	0.1	0.1	0.1	100.0	90.7	3.2	6.2
Urban Other Freeway and Expressway	24 Hour	Average	54	13627	4631	146	585	140	3	360	2014	54	89	35	15	21754	18312	871	2571
		% of Tot	0.2	62.6	21.3	0.7	2.7	0.6	0.0	1.7	9.3	0.2	0.4	0.2	0.1	100.0	84.2	4.0	11.8
	Peak Hour	Average	5	1299	420	10	44	7	0	20	104	3	3	1	1	1916	1723	61	132
		% of Tot	0.2	67.8	21.9	0.5	2.3	0.4	0.0	1.0	5.4	0.2	0.2	0.0	0.0	100.0	89.9	3.2	6.9
Urban Other Principal Arterial	24 Hour	Average	57	11430	3236	56	366	72	5	75	236	12	6	2	6	15559	14722	494	342
		% of Tot	0.4	73.5	20.8	0.4	2.4	0.5	0.0	0.5	1.5	0.1	0.0	0.0	0.0	100.0	94.6	3.2	2.2
	Peak Hour	Average	5	1040	271	4	27	4	0	5	12	1	0	0	1	1370	1316	35	19
		% of Tot	0.4	75.9	19.8	0.3	2.0	0.3	0.0	0.3	0.9	0.1	0.0	0.0	0.0	100.0	96.1	2.6	1.4
Urban Minor Arterial	24 Hour	Average	25	5387	1520	27	166	29	2	28	45	3	0	0	1	7235	6933	223	80
		% of Tot	0.4	74.5	21.0	0.4	2.3	0.4	0.0	0.4	0.6	0.0	0.0	0.0	0.0	100.0	95.8	3.1	1.1
	Peak Hour	Average	2	520	134	2	13	2	0	2	2	0	0	0	0	678	656	17	4
		% of Tot	0.3	76.8	19.7	0.3	1.9	0.3	0.0	0.3	0.3	0.0	0.0	0.0	0.0	100.0	96.8	2.5	0.7
Urban Collector	24 Hour	Average	12	2203	598	12	62	11	1	9	11	1	0	0	0	2920	2813	85	22
		% of Tot	0.4	75.5	20.5	0.4	2.1	0.4	0.0	0.3	0.4	0.0	0.0	0.0	0.0	100.0	96.3	2.9	0.8
	Peak Hour	Average	1	221	56	1	5	1	0	1	1	0	0	0	0	287	278	7	2
		% of Tot	0.4	77.2	19.4	0.4	1.8	0.3	0.0	0.2	0.3	0.0	0.0	0.0	0.0	100.0	97.0	2.5	0.6
Urban Local	24 Hour	Average	9	1754	508	8	54	7	0	5	9	0	0	0	0	2355	2271	69	15
		% of Tot	0.4	74.5	21.6	0.3	2.3	0.3	0.0	0.2	0.4	0.0	0.0	0.0	0.0	100.0	96.4	2.9	0.6
	Peak Hour	Average	1	173	44	1	5	1	0	0	1	0	0	0	0	225	218	6	1
		% of Tot	0.4	76.9	19.4	0.4	2.1	0.3	0.0	0.1	0.5	0.0	0.0	0.0	0.0	100.0	96.7	2.7	0.6

Vehicle Classification Station Summaries for 2010, 2011, 2012								
County	County Sequence Number	FC	Year of Count	Location	24 Hour			Average Traffic
					Non-Commercial	Commercial Light	Commercial Heavy	
Adams	010075	14	2010	Jefferson St. 0.1 mi SE of Broadway St.	97.3	2.4	0.2	3340
Adams	010280	14	2010	US 61 0.3 mi E of Palestine Rd.	91.9	4.3	3.8	18735
Adams	010320	2	2010	US 61 3.6 mi S of Jefferson County Line	86.3	6.2	7.5	6401
Adams	010360	2	2010	US 84 4.8 mi W of Franklin County Line	79.7	7.5	12.9	6400
Adams	010810	4	2010	Morgantown Rd. 0.8 mi N of MS 61	92.3	6.1	1.6	1385
Adams	010840	5	2010	Foster Mound Rd. 1.3 mi S MS 554	89.7	7.3	3.0	472
Adams	015000	14	2010	Homochitto St. 0.2 mi N of US 84	97.2	2.6	0.2	9180
Adams	015060	16	2010	Melrose Ave. 0.3 mi S of Liberty Rd.	97.5	2.4	0.1	4200
Alcorn	020070	2	2010	US 45 0.2 mi N of Prentiss County Line	81.4	4.2	14.4	14653
Alcorn	020090	2	2010	US 45 4.6 mi N of Prentiss County Line	82.3	3.7	14.0	14724
Alcorn	020115	2	2010	US 45 0.2 mi S of MS 145	83.9	4.0	12.1	17533
Alcorn	020135	4	2010	MS 145 0.4 mi N of US 45	90.8	7.6	1.6	721
Alcorn	020205	2	2010	US 45 0.1 mi S of TN State Line	71.9	4.9	23.2	7582
Alcorn	020325	14	2010	US 72 0.1 mi S of Harper Rd.	88.2	3.5	8.3	20143
Alcorn	020330	2	2010	US 72 1.7 mi S of Harper Rd.	85.1	3.9	11.0	16936
Alcorn	020390	3	2010	MS 2 0.1 mi E of Shiloh Rd.	87.6	3.6	8.9	6207
Alcorn	020580	16	2010	Main St. 0.1 mi E of Polk St.	97.2	2.4	0.4	1395
Alcorn	021035	5	2010	Front St. 0.2 mi S of Main St.	93.0	6.2	0.8	301
Alcorn	021390	4	2010	County Road 515 4.4 mi W of US 45	96.8	2.4	0.9	509
Alcorn	021560	4	2010	County Road 300 1.2 mi S of US 72	96.4	2.4	1.2	1041
Alcorn	021600	4	2010	County Road 218 1.3 mi N of US 72	92.6	4.3	3.1	3155
Amite	030060	3	2010	MS 48 1.5 mi E of MS 33	87.4	6.2	6.4	1610
Amite	030230	3	2010	MS 33 0.2 mi N of MS 24	82.1	9.6	8.2	2198
Amite	030300	4	2010	Busy Corner Rd. 1.5 mi N of Old 24 Compromise Rd.	83.3	11.9	4.8	520
Amite	030580	4	2010	MS 568 0.3 mi N of LA State Line	75.4	10.2	14.4	469
Amite	030800	4	2010	Lower Centerville Rd. 0.1 mi E of MS 24	91.6	6.6	1.8	826
Amite	030930	4	2010	MS 567 2.6 mi S of Franklin County Line	87.5	9.1	3.4	324
Amite	031025	5	2010	Bean Rd. 0.5 mi N of LA State Line	69.8	7.5	22.7	201
Attala	040300	2	2010	MS 35 1.1 mi S of MS 14	85.5	7.3	7.2	4483
Attala	040410	2	2010	MS 35 3.5 mi S of MS 440	80.0	7.3	12.7	2796
Attala	040470	3	2010	MS 14 4.6 mi E of MS 35	79.9	7.5	12.6	1720
Attala	040850	4	2010	Center Rd. 0.2 mi N of County Road 5031	93.8	5.5	0.7	561
Attala	040890	4	2010	MS 14 3.6 mi E of Holmes County Line	89.1	6.6	4.3	1128
Attala	040910	4	2010	MS 14 1.2 mi E of MS 429	90.1	5.5	4.4	1136
Attala	042030	4	2010	County Road 4202 0.7 mi W of County Road 4223	94.3	4.7	0.9	380
Attala	045005	16	2010	South Huntington St. 0.3 mi S of Jefferson St.	97.5	2.2	0.3	2737
Attala	045060	17	2010	West Adams St. 0.4 mi W of North Wells St.	97.4	2.2	0.5	1160
Benton	050041	2	2010	US 78 3.4 mi E of Marshall County Line	56.3	4.8	38.9	14315

Vehicle Classification Station Summaries for 2010, 2011, 2012

County	County Sequence Number	FC	Year of Count	Location	24 Hour			
					Non-Commercial	Commercial		Average Traffic
						Light	Heavy	
Benton	050060	4	2010	MS 178 0.1 mi E of Crum St.	94.5	3.9	1.6	1526
Benton	050090	2	2010	US 72 5.4 mi E of Marshall County Line	75.3	4.4	20.3	8078
Benton	050100	2	2010	US 72 2.6 mi E of MS 5	72.7	4.7	22.6	7269
Benton	050140	3	2010	MS 7 1.2 mi SW of TN State Line	81.7	6.7	11.6	1620
Benton	050260	4	2010	MS 370 1.3 mi W of Tippah County Line	90.2	4.7	5.1	900
Benton	050370	3	2010	MS 5 0.4 mi NW of MS 4	93.2	4.5	2.2	1110
Benton	050410	3	2010	MS 5 3.7 mi S of US 72	93.2	4.5	2.3	1748
Benton	050530	3	2010	MS 4 0.6 mi W of Tippah County Line	96.8	2.5	0.7	1024
Benton	050710	4	2010	Court St. 0.4 mi S of MS 370	97.2	2.2	0.6	1153
Bolivar	060080	2	2010	US 61 0.1 mi N of MS 446	91.7	4.4	3.9	14041
Bolivar	060120	14	2010	US 61 0.4 mi N of MS 8	95.6	3.1	1.4	24325
Bolivar	060330	2	2010	US 61 4.9 mi N of MS 32	82.0	5.7	12.3	5653
Bolivar	060360	2	2010	US 61 2.3 mi N of MS 444	86.7	4.9	8.4	5404
Bolivar	060380	2	2010	US 61 0.8 mi S of Coahoma County Line	82.2	3.8	14.0	5646
Bolivar	060399	3	2010	MS 8 0.2 mi E of MS 1	90.6	4.5	4.9	1862
Bolivar	060440	3	2010	MS 8 1.5 mi W of Shaw-Skene Rd.	91.3	5.1	3.6	3512
Bolivar	060450	14	2010	MS 8 0.3 mi E of Ronaldman Rd.	95.7	2.7	1.6	9636
Bolivar	060505	3	2010	MS 8 1.1 mi E of US 61	93.4	3.7	2.9	8021
Bolivar	060560	3	2010	MS 1 1.2 mi S of MS 446	78.6	16.1	5.3	998
Bolivar	061370	4	2010	Bolivar Rd. 2.0 mi W of MS 448	91.4	6.2	2.4	403
Bolivar	061800	4	2010	Beulah Rd. 2.4 mi E of MS 1	90.6	5.4	4.0	475
Bolivar	065005	16	2010	Ronaldman Rd. 0.5 mi N of MS 8	96.3	2.2	1.5	2331
Bolivar	065030	17	2010	MS 8 TP 8	96.6	3.3	0.2	1918
Bolivar	065067	16	2010	Rosemary Rd. 0.2 mi W of US 61	95.9	3.5	0.6	4746
Calhoun	070190	3	2010	MS 9 2.6 mi S of MS 8	77.2	5.8	17.0	1629
Calhoun	070240	3	2010	MS 9 0.3 mi S of Main St.	85.8	4.7	9.5	4855
Calhoun	070400	3	2010	East Calhoun St. 0.1 mi E of Bailey Alley	93.7	4.1	2.2	4245
Calhoun	070550	5	2010	County Road 481 2.4 mi S of MS 8	92.0	4.4	3.6	376
Calhoun	070570	4	2010	MS 341 1.6 mi S of MS 8	89.2	6.2	4.7	1301
Calhoun	070740	4	2010	County Road 380 0.4 mi W of MS 9	91.2	5.7	3.1	211
Calhoun	070910	4	2010	County Road 136 1.0 mi W of MS 341	95.8	2.6	1.6	366
Carroll	080060	2	2010	US 82 3.0 mi W of Montgomery County Line	77.8	4.7	17.5	5248
Carroll	080100	3	2010	MS 17 1.5 mi S of MS 430	92.0	6.3	1.7	791
Carroll	080230	3	2010	MS 35 1.2 mi S of Grenada County Line	91.1	6.6	2.3	349
Chickasaw	090130	3	2010	MS 8 2.5 mi W of Monroe County Line	76.4	7.1	16.5	1375
Chickasaw	090155	3	2010	MS 15 0.1 mi S of MS 304	83.0	3.5	13.4	2596
Chickasaw	090240	3	2010	MS 15 2.2 mi S of MS 32 N	82.5	5.5	12.0	3698
Chickasaw	090260	2	2010	US 45 Alt. 3.5 mi N of Monroe County Line	80.2	3.0	16.8	9078

Vehicle Classification Station Summaries for 2010, 2011, 2012

County	County Sequence Number	FC	Year of Count	Location	24 Hour			
					Non-Commercial	Commercial		Average Traffic
						Light	Heavy	
Chickasaw	090290	4	2010	MS 245 0.4 mi N of Hawkins St.	94.2	3.2	2.6	4104
Chickasaw	090320	4	2010	MS 245 1.8 mi S of Lee County Line	93.8	2.8	3.4	2839
Chickasaw	090330	3	2010	MS 41 1.7 mi SE of Pontotoc County Line	82.7	4.6	12.8	1427
Chickasaw	090370	3	2010	MS 41 0.2 mi W of S. Carter St.	89.2	4.4	6.4	7424
Chickasaw	090510	4	2010	MS 341 0.5 mi N of Webster County Line	80.4	11.0	8.6	164
Chickasaw	090690	4	2010	MS 341 3.6 mi N of Webster County Line	81.1	8.6	10.3	307
Chickasaw	090940	4	2010	County Road 410 3.0 mi S of MS 32	88.4	8.3	3.3	169
Choctaw	100050	2	2010	US 82 0.1 mi E of Webster County Line	80.2	4.2	15.6	7014
Choctaw	100160	3	2010	MS 12 1.3 mi W of Oktibbeha County Line	85.9	4.3	9.8	2908
Choctaw	100240	3	2010	MS 15 0.5 mi N of Reform-Sturgis Rd.	81.1	6.9	12.0	1408
Choctaw	100300	3	2010	MS 9 2.6 mi S of Webster County Line	83.2	4.1	12.6	2307
Choctaw	100730	4	2010	S. Union Rd. 1.4 mi W of MS 12	95.1	3.7	1.1	443
Choctaw	100890	5	2010	MS 790 1.0 mi NE of MS 9	78.7	8.2	13.2	350
Claiborne	110030	3	2010	Natchez Trace Parkway 7.0 mi NE of MS 18	95.1	4.0	1.0	314
Claiborne	110080	2	2010	US 61 0.9 mi S of Natchez Trace Parkway	88.4	5.0	6.7	5935
Claiborne	110140	2	2010	US 61 0.7 mi N of MS 547	92.3	4.7	3.0	11102
Claiborne	110500	4	2010	Gulf Rd. 1.0 mi W of US 61	91.4	6.2	2.4	1475
Claiborne	110810	4	2010	Tillman Rd. 0.1 mi N of Tillman Chapel Rd.	94.9	4.3	0.8	460
Clarke	120150	4	2010	US 45 2.0 mi S of MS 145	78.4	6.1	15.6	4227
Clarke	120260	1	2010	I-59 0.6 mi S of Lauderdale County Line	65.5	6.9	27.5	11947
Clarke	120320	4	2010	MS 513 1.0 mi E of I-59	88.8	5.9	5.3	902
Clarke	120340	4	2010	County Road 370 0.3 mi SE of Lauderdale County Line	88.9	5.4	5.7	316
Clarke	120380	4	2010	MS 513 0.2 mi E of River Rd.	95.0	3.9	1.1	3920
Clarke	120500	4	2010	County Road 690 4.0 mi E of MS 145	88.2	6.9	4.9	415
Clarke	120650	4	2010	County Road 630 0.6 mi E of County Road 610	82.1	11.0	6.9	372
Clarke	120760	4	2010	County Road 410 1.3 mi S of MS 18	52.2	43.3	4.5	123
Clarke	121070	5	2010	County Road 150 1.0 mi NW of MS 45	92.1	6.9	1.1	233
Clarke	121130	3	2010	MS 18 2.0 mi S of MS 512	75.0	9.5	15.5	697
Clay	130040	2	2010	US 45 Alt. 3.5 mi S of MS 50	84.0	3.7	12.3	14550
Clay	130060	14	2010	US 45 Alt. 0.3 mi S of MS 50	89.8	3.4	6.8	20257
Clay	130160	3	2010	MS 50 2.5 mi E of US 45 Alt.	96.8	2.3	0.9	5551
Clay	130370	14	2010	MS 50 0.1 mi W of US 45 Alt.	96.2	3.1	0.7	8885
Clay	130450	4	2010	MS 46 1.2 mi S of Palestine Rd.	93.1	5.6	1.3	1099
Clay	130470	4	2010	MS 47 2.8 mi N of MS 50	88.0	5.2	6.8	642
Clay	135000	17	2010	Dunlap Rd. 0.2 mi E of US 45 Alt.	96.8	3.1	0.1	973
Clay	135025	16	2010	Broad St. 0.2 mi E of US 45 Alt.	96.7	3.1	0.3	6986
Clay	135185	16	2010	Church Hill Rd. 0.1 mi W of Eshman Ave.	94.8	4.4	0.7	4324
Clay	135300	17	2010	W. Church Hill Rd. 0.2 mi W of US 45 Alt.	77.9	8.8	13.2	916

Vehicle Classification Station Summaries for 2010, 2011, 2012								
County	County Sequence Number	FC	Year of Count	Location	24 Hour			Average Traffic
					Non-Commercial	Commercial Light	Commercial Heavy	
Coahoma	140100	4	2010	US 61 0.1 mi N of MS 6	95.9	2.8	1.2	3983
Coahoma	140171	2	2010	US 61 0.1 mi S of Bramlett-Davenport Rd.	91.2	4.9	3.9	3233
Coahoma	140180	4	2010	US 61 between MS 322 and Anderson blvd	96.6	2.7	0.7	12373
Coahoma	140300	14	2010	MS 322 0.7 mi N of MS 161	93.8	4.5	1.8	5806
Coahoma	140340	3	2010	MS 1 2.1 mi S of MS 316	83.3	7.5	9.1	1189
Coahoma	140365	2	2010	US 49 1.6 mi W of MS 1	82.4	7.4	10.2	5629
Coahoma	141240	4	2010	Alligator-Hillhouse Rd. 1.4 mi E of MS 1	87.8	11.4	0.9	115
Coahoma	141580	4	2010	Gibbons Rd. 1.2 mi W of Tallahatchie County Line	94.5	4.6	0.9	163
Coahoma	141710	5	2010	Lee Dr. 0.2 mi N of Oakhurst Ave.	94.9	4.0	1.1	2658
Coahoma	145000	17	2010	Florence Ave. 0.1 mi E of Friar Point Rd.	97.7	2.1	0.2	1799
Coahoma	145060	16	2010	Desoto St. 0.1 mi S of Florence Ave.	97.3	2.1	0.6	3559
Coahoma	145110	14	2010	W. Second St. 0.1 mi W of Anderson Blvd.	98.2	1.6	0.2	3329
Coahoma	145115	16	2010	Anderson Blvd. 0.7 mi N of MS 161	98.7	1.2	0.1	6557
Copiah	150040	4	2010	US 51 0.4 mi S of Church St.	94.5	3.4	2.1	4540
Copiah	150060	4	2010	US 51 2.0 mi S of Martinville Rd.	93.2	4.1	2.6	2514
Copiah	150090	4	2010	US 51 0.1 mi N of Faler St.	95.6	3.0	1.3	6827
Copiah	150120	4	2010	US 51 0.5 mi S of MS 28	96.4	2.7	0.8	13739
Copiah	150500	3	2010	MS 27 4.0 mi N of MS 28	76.3	6.0	17.7	2168
Copiah	150560	1	2010	I-55 0.5 mi N of Lincoln County	73.9	4.2	21.9	19369
Copiah	150601	5	2010	Lake Copiah Rd. 1.0 mi E of Denton Rd.	92.5	4.3	3.2	468
Copiah	150920	5	2010	Lilly Rd. 0.8 mi S of Gallman Rd.	92.5	2.9	4.6	227
Copiah	150995	4	2010	Monticello Rd. 2.0 mi E of James Ln.	92.0	4.4	3.7	951
Copiah	151040	4	2010	Sylvarena Rd. 3.6 mi SE of MS 28	91.5	5.7	2.7	401
Copiah	151130	4	2010	Rockport Rd. / Beauregard Rd. 0.1 mi E of Elmore St.	91.2	5.0	3.8	1645
Covington	160225	2	2010	US 84 0.8 mi W of US 49	71.6	5.5	22.8	3478
Covington	160240	2	2010	Main St. 0.1 mi E of US 49	95.2	4.2	0.6	8570
Covington	160245	2	2010	US 84 0.6 N of Salem Church Rd.	69.7	6.5	23.7	5079
Covington	160380	3	2010	MS 35 0.2 mi E of US 49	84.6	6.6	8.8	3567
Covington	160410	3	2010	MS 35 0.5 mi S of Smith County Line	77.3	7.2	15.5	2263
Covington	160860	4	2010	MS 590 2.4 mi E of US 49	86.1	10.2	3.7	1853
Covington	161160	5	2010	Church Rd. 1.0 mi NW of Seminary-Sumrall Rd.	93.2	6.2	0.6	417
Covington	161180	4	2010	Sunset Rd. 1.6 mi W of US 49	92.6	6.6	0.8	1012
DeSoto	170100	14	2010	US 51 0.9 mi N of Church Rd.	95.9	3.0	1.1	23108
DeSoto	170115	14	2010	US 51 0.6 mi N of Goodman Rd.	97.3	2.1	0.6	25420
DeSoto	170150	14	2010	US 78 1.0 mi SE of MS 302	78.1	4.1	17.8	34853
DeSoto	170160	2	2010	US 78 0.6 mi SE of Bethel Rd.	76.8	3.9	19.3	29798
DeSoto	170215	2	2010	US 61 0.1 mi S of Nail Rd.	93.8	2.4	3.8	22052
DeSoto	170250	11	2010	I-55 0.8 mi S of Pleasant Hill Rd.	85.8	3.8	10.4	50833

Vehicle Classification Station Summaries for 2010, 2011, 2012								
County	County Sequence Number	FC	Year of Count	Location	24 Hour			
					Non-Commercial	Commercial		Average Traffic
						Light	Heavy	
DeSoto	170494	14	2010	MS 302 0.6 mi E of Getwell Rd.	94.4	2.8	2.7	34743
DeSoto	170515	14	2010	MS 302 0.4 mi W of Enterprise Dr.	95.0	2.6	2.4	36659
DeSoto	170571	5	2010	Old US 61 1.1 mi N of Tunica County Line	77.8	22.0	0.2	607
DeSoto	170620	4	2010	Star Landing Rd. 2.6 mi W of I-55	92.2	6.7	1.1	2171
DeSoto	170660	4	2010	MS 301 1.2 mi S of MS 304	93.1	5.3	1.6	2075
DeSoto	170740	3	2010	MS 305 0.4 mi S of Holly Springs Rd.	92.8	4.4	2.8	4721
DeSoto	170760	3	2010	MS 305 1.5 mi N of Ingram Mill Rd.	92.7	5.4	2.0	5048
DeSoto	170782	14	2010	MS 305 0.3 mi S of US 78	96.1	3.2	0.7	18743
DeSoto	170860	4	2010	Nesbit Rd. 0.1 mi W of I-55	93.6	4.2	2.3	8788
DeSoto	171010	4	2010	Holly Springs Rd. 2.4 mi W of MS 305	92.6	5.3	2.2	1209
DeSoto	171195	16	2010	Church Rd 0.6 mi E of Getwell Rd.	97.2	2.2	0.6	14561
DeSoto	171335	16	2010	Hacks Cross Rd. 0.8 mi N of MS 302	91.8	3.6	4.6	19540
DeSoto	175010	14	2010	MS 302 0.7 MI E OF US 51	96.9	2.3	0.8	35395
DeSoto	175020	14	2010	Goodman Rd. 0.2 mi E of Airways Rd.	96.1	2.1	1.8	38690
DeSoto	175025	16	2010	State Line Rd. 0.2 mi W of US 51	93.1	3.7	3.2	14073
DeSoto	175035	16	2010	State Line Rd. 0.3 mi E of I-55	95.6	2.6	1.8	22084
DeSoto	175045	16	2010	Horn Lake Rd. 0.5 mi S of Goodman Rd.	96.8	2.8	0.4	8441
DeSoto	175050	16	2010	Airways Blvd 0.7 mi N of Goodman Rd.	97.9	1.5	0.6	22828
DeSoto	175055	16	2010	Airways Blvd 0.7 mi S of State Line Rd.	96.9	2.1	1.0	18284
DeSoto	175060	16	2010	Airways Blvd 0.1 mi N of State Line Rd.	95.5	2.3	2.2	17742
DeSoto	175075	17	2010	Swinnea Rd. 0.2 mi S of State Line Rd.	97.1	2.5	0.5	4367
DeSoto	175090	16	2010	Nail Rd. 0.1 mi W of Hurt Rd.	97.2	2.4	0.4	11646
DeSoto	175305	17	2010	Hurt Rd. 0.3 mi N of Nail Rd.	95.3	4.0	0.7	5861
Forrest	180010	14	2010	MS 42 0.5 mi E of US 49	92.7	5.3	2.1	12188
Forrest	180030	14	2010	MS 42 0.7 mi W of US 11	94.5	3.9	1.6	9926
Forrest	180040	4	2010	US 11 0.4 mi N of Lamar County Line	92.5	5.1	2.4	5983
Forrest	180150	14	2010	US 11 0.1 mi N of Hardy St.	97.8	2.0	0.2	5783
Forrest	180230	16	2010	US 11 0.3 mi N of MS 42	87.1	6.3	6.6	5486
Forrest	180300	2	2010	US 49 1.2 mi S of Lee Rd. / Rogers Rd.	88.5	5.4	6.2	17381
Forrest	180410	2	2010	US 49 2.0 mi S of Covington County Line	85.9	4.0	10.1	27547
Forrest	180585	11	2010	I-59 1.0 mi S of US 11	78.4	6.2	15.4	35875
Forrest	180700	14	2010	MS 42 3.8 mi W of Perry County Line	94.1	4.3	1.6	14164
Forrest	180980	16	2010	N. Main St. 0.1 mi SE of US 11	95.3	3.4	1.4	7644
Forrest	181030	16	2010	Main St. 0.3 mi S of MS 42	95.2	3.4	1.5	6329
Forrest	181040	16	2010	Glendale Rd. 0.2 mi N of MS 42	95.0	3.6	1.3	6164
Forrest	181100	16	2010	Monroe Rd. between Travis Rd. and Meadow Park Ln.	95.9	3.5	0.6	1687
Forrest	181140	16	2010	S. Main St. 0.2 mi S of Carterville Rd.	97.8	1.9	0.3	11252
Forrest	181190	16	2010	Old Richton Rd. 0.7 mi N of MS 42	96.5	3.0	0.5	6665

Vehicle Classification Station Summaries for 2010, 2011, 2012								
County	County Sequence Number	FC	Year of Count	Location	24 Hour			Average Traffic
					Non-Commercial	Commercial		
						Light	Heavy	
Forrest	181770	4	2010	Worth Nall Rd. 1.4 mi N of Red Creek Rd.	94.4	5.6	0.0	134
Forrest	185010	14	2010	Hardy St 0.4 mi W of N 18th Ave	97.9	1.9	0.2	16709
Forrest	185120	16	2010	Timothy Ln. 0.1 mi NW of Corrine St.	98.4	1.5	0.1	3593
Forrest	185161	14	2010	Bouie St. 0.3 mi NW of E. Front St.	90.7	6.3	3.0	2451
Forrest	185162	14	2010	E. Front St. 0.3 mi NE of N. Main St.	94.1	4.4	1.5	2524
Forrest	185163	14	2010	W. Front St. 0.1 mi SW of N. Main St.	96.4	3.3	0.3	6100
Forrest	185300	16	2010	Lincoln Rd. 0.2 mi E of US 11	97.4	2.3	0.3	12953
Forrest	185386	17	2010	Penton St. 0.1 mi N of County Dr.	97.9	1.9	0.2	2704
Franklin	190010	2	2010	US 98 2.5 mi E of Adams County Line	80.1	6.5	13.4	4902
Franklin	190050	2	2010	US 98 6.0 mi E of MS 33	79.6	6.1	14.3	4345
Franklin	190070	4	2010	MS 184 0.1 mi W of Walnut St.	96.1	3.5	0.3	2903
Franklin	190160	2	2010	US 98 0.3 mi S of MS 184	87.0	6.8	6.3	3787
Franklin	190320	4	2010	McNair Rd. 2.0 mi S of Hamburg Rd.	94.9	4.6	0.4	334
Franklin	190460	6	2010	Walnut St. 0.3 mi S of MS 184	97.3	2.5	0.2	1297
Franklin	190520	4	2010	Freeman Rd. 1.6 mi W of Allen Rd.	84.2	14.2	1.7	120
Franklin	190600	4	2010	Hospital Rd. 4.2 mi N of MS 184	90.1	5.5	4.4	436
Franklin	190640	4	2010	Hamburg Rd. 3.3 mi E of MS 33	89.9	8.1	2.0	154
George	200017	2	2010	US 98 0.7 mi E of MS 63 Bypass	74.5	5.7	19.8	6455
George	200140	3	2010	MS 26 1.0 mi W of MS 57	91.4	4.3	4.2	2044
George	200580	4	2010	MS 612 0.4 mi W of AL State Line	89.5	8.0	2.5	937
Greene	210010	6	2010	MS 198 0.1 mi SE of US 98	94.6	3.3	2.1	1011
Greene	210230	4	2010	Neely Averia Rd. 2.5 mi S of MS 63	84.9	12.4	2.7	414
Greene	210256	2	2010	US 98 0.3 mi E of Perry County Line	74.6	4.2	21.2	8851
Greene	210770	4	2010	MS 594 2.0 mi E of MS 63	83.5	7.4	9.1	1403
Greene	210860	5	2010	Rounsaville Rd. 2.8 mi E of MS 57	90.7	7.6	1.7	349
Grenada	220040	4	2010	US 51 2.8 mi N of Montgomery County	93.7	4.2	2.1	5401
Grenada	220170	3	2010	MS 8 1.0 mi E of MS 35	87.1	5.7	7.2	1927
Grenada	220200	3	2010	MS 8 2.0 mi W of I-55	89.7	5.0	5.3	6722
Grenada	220480	4	2010	Carrollton Rd. 0.3 mi S of Chickasaw Dr.	96.1	3.6	0.3	2537
Grenada	220590	4	2010	Graysport Crossing 0.5 mi N of MS 8	88.9	7.7	3.4	732
Grenada	225010	17	2010	Pearl St. between Church St. and Mound St.	95.7	4.2	0.1	492
Hancock	230039	1	2010	I-10 1.5 mi E of LA State Line	78.4	4.9	16.6	38246
Hancock	230151	4	2010	MS 607 3.5 mi S of Pearl River County Line	95.0	4.3	0.7	3164
Hancock	230180	3	2010	MS 53 0.9 mi S of Pearl River County Line	86.4	8.3	5.3	2856
Hancock	230570	17	2010	MS 606 0.7 mi N of US 90	80.5	13.9	5.6	1159
Hancock	230770	3	2010	MS 43 3.2 mi NW of MS 603	85.8	6.6	7.6	5206
Hancock	235080	17	2010	Court St. 0.1 mi W of Beach Blvd.	96.1	3.7	0.2	230
Hancock	235090	16	2010	Nicholson Ave. 0.5 mi S of US 90	94.3	5.0	0.7	5211

Vehicle Classification Station Summaries for 2010, 2011, 2012								
County	County Sequence Number	FC	Year of Count	Location	24 Hour			Average Traffic
					Non-Commercial	Commercial Light	Commercial Heavy	
Hancock	235210	17	2010	Central Ave. 0.3 mi W of Nicholson Ave.	94.7	4.5	0.7	2442
Harrison	240170	2	2010	US 49 2.6 mi S of MS 67	90.2	4.3	5.5	14332
Harrison	240210	1	2010	I-10 between Firetower Rd. and County Farm Rd.	77.4	8.1	14.5	43059
Harrison	240220	1	2010	I-10 between County Farm Rd. and Canal Rd.	82.4	5.7	11.9	50413
Harrison	240234	11	2010	I-10 1.5 mi E of Lorraine Rd.	86.2	5.3	8.6	65059
Harrison	240238	11	2010	I-10 1.5 mi W of I-110	88.1	4.4	7.5	72218
Harrison	240340	14	2010	US 90 0.1 mi W of Teagarden Rd.	95.4	3.1	1.5	27489
Harrison	240365	14	2010	US 90 0.7 mi E of Beauviord Rd.	96.8	2.7	0.5	27927
Harrison	240548	14	2010	MS 67 0.6 mi N of I-10	92.4	5.4	2.2	16537
Harrison	240630	3	2010	MS 53 0.2 mi E of Hancock County Line	88.5	7.3	4.2	1820
Harrison	240660	17	2010	Henderson Ave. 0.5 mi N of US 90	93.8	4.5	1.7	1499
Harrison	240800	16	2010	Courthouse Rd. 0.7 mi N of Pass Rd.	97.8	2.2	0.1	5761
Harrison	240810	16	2010	Courthouse Rd. 0.2 mi N of Pass Rd.	97.4	2.4	0.2	8215
Harrison	240820	16	2010	Courthouse Rd. 0.5 mi N of US 90	98.1	1.7	0.2	9152
Harrison	240840	3	2010	MS 67 0.5 mi S of Curry Rd.	92.9	5.5	1.7	3813
Harrison	240860	3	2010	MS 67 2.0 mi S of Wortham Rd.	90.7	5.3	4.0	11424
Harrison	241010	16	2010	Cowan Rd. 0.1 mi S of Township Rd.	93.6	3.4	3.0	11530
Harrison	241055	14	2010	Lorraine Rd. 0.1 mi N of I-10	94.2	4.0	1.8	25334
Harrison	241058	3	2010	MS 605 0.4 mi N of Three Rivers Rd.	85.5	7.4	7.2	6353
Harrison	241420	16	2010	Menge Ave. 2.0 mi S of I-10	92.9	5.6	1.5	4460
Harrison	241705	11	2010	I-110 0.2 mi S of Bayview Ave.	96.4	2.3	1.3	38957
Harrison	244055	16	2010	25th St. 0.4 mi W of US 49	97.4	2.4	0.1	10536
Harrison	244065	14	2010	Pass Rd. between 29th St. and Broadmoor Pl.	97.7	1.8	0.4	13679
Harrison	244130	17	2010	22nd St. 0.2 mi E of 15th Ave.	97.3	2.6	0.1	1709
Harrison	244175	17	2010	Lewis Ave. 0.5 mi N of US 90	95.9	3.9	0.2	1067
Harrison	244200	17	2010	Mills Ave. 0.3 mi N of Railroad St.	96.9	2.9	0.2	556
Harrison	244270	17	2010	34th Ave. 0.7 mi N of 28th St.	97.3	2.4	0.3	4926
Harrison	244310	16	2010	28th St. 0.4 mi W of US 49	93.4	4.6	2.1	9455
Harrison	244360	17	2010	Chamberlin Ave. 0.1 mi N of 47th St.	96.5	3.2	0.3	645
Harrison	244390	17	2010	Anniston Ave. 0.4 mi N of US 90	96.1	3.7	0.2	1617
Harrison	244395	17	2010	Texas Ave. 0.1 mi N of US 90	97.8	1.9	0.3	530
Harrison	245045	14	2010	Pass Rd. 0.1 mi W of Van Buren Ave.	98.1	1.7	0.2	21251
Harrison	245220	14	2010	Pass Rd. 0.1 mi W of Lakeview Dr.	97.9	1.8	0.2	27845
Harrison	245225	16	2010	Debuys Rd. 0.6 mi S of Pass Rd.	97.3	2.4	0.3	4730
Harrison	245235	18	2010	Edgewater Dr. between Marshall Rd. and US 90	96.0	4.0	0.0	644
Harrison	245275	16	2010	Iberville Dr. 0.5 mi N of US 90	98.1	1.8	0.1	8962
Harrison	245398	17	2010	Irish Hill Dr. 0.1 mi E of McDonnell Ave.	96.6	3.0	0.5	2938
Harrison	245645	18	2010	Race Track Rd. 0.1 mi SE of 3rd Ave.	96.1	3.3	0.6	255

Vehicle Classification Station Summaries for 2010, 2011, 2012								
County	County Sequence Number	FC	Year of Count	Location	24 Hour			
					Non-Commercial	Commercial		Average Traffic
						Light	Heavy	
Harrison	246100	17	2010	E. Old Pass Rd. 0.2 mi W of Lewis Ave.	97.6	2.4	0.1	777
Harrison	247040	17	2010	Seal Ave. 0.5 mi N of US 90	99.5	0.5	0.0	187
Harrison	247060	17	2010	St. Louis Ave. 0.3 mi W of Clarence Ave.	80.3	18.1	1.6	417
Hinds	250150	14	2010	State St. 0.1 mi S of High St.	97.7	2.1	0.2	15226
Hinds	250215	4	2010	S. Magnolia St. 0.2 mi N of Utica St.	94.4	4.7	1.0	4517
Hinds	250350	14	2010	US 80 0.2 mi SE of South Dr.	97.6	2.1	0.4	16974
Hinds	250370	14	2010	US 80 0.1 mi NW of MS 18	97.4	2.2	0.4	23112
Hinds	250381	14	2010	US 80 0.3 mi E of I-220	96.4	2.8	0.8	23896
Hinds	250540	14	2010	US 49 0.3 mi NW of I-220	90.7	5.2	4.1	21933
Hinds	250545	14	2010	US 49 1.9 mi NW of I-220	87.5	6.0	6.5	13865
Hinds	250550	14	2010	US 49 0.9 mi N of County Line Rd.	86.8	5.0	8.2	12513
Hinds	250620	11	2010	I-20 0.8 mi W of MS 18	81.2	3.8	15.0	48118
Hinds	250640	11	2010	I-20 STP 2002 - between I-220 and Ellis Ave.	87.0	3.9	9.1	81921
Hinds	250650	11	2010	I-20 STP 2003 - between Ellis Ave. and Terry Rd. Cam E of site facing W	89.1	4.2	6.7	82091
Hinds	250660	11	2010	I-20 0.1 mi SE of Terry Rd.	87.2	4.1	8.7	67544
Hinds	250735	14	2010	MS 18 0.3 mi N of I-20	97.6	1.9	0.5	23683
Hinds	250739	14	2010	MS 18 0.3 mi SW of I-20	96.1	3.1	0.9	32506
Hinds	250820	3	2010	MS 27 0.5 mi E of Warren County Line	76.9	4.8	18.3	3133
Hinds	250840	1	2010	I-55 1.6 mi N of Cunningham St.	81.3	5.0	13.7	33639
Hinds	250850	1	2010	I-55 0.5 mi N of Wynndale Rd.	86.3	4.2	9.5	35788
Hinds	250910	11	2010	I-20/I-55 between I-55 south junction and Gallatin St.	90.1	3.3	6.6	119181
Hinds	250970	11	2010	I-55 between Fortification St. and Woodrow Wilson Ave.	94.5	3.2	2.3	127527
Hinds	251230	4	2010	Middle Rd. 2.7 mi N of Old Port Gibson Rd.	88.7	10.5	0.8	362
Hinds	251540	16	2010	Siwell Rd. 0.5 mi W of Terry Rd.	97.0	2.7	0.3	21529
Hinds	251580	14	2010	Clinton Blvd. 0.7 mi E of College St.	98.3	1.5	0.2	6761
Hinds	251630	14	2010	Woodrow Wilson Ave. 0.5 mi W of Martin Luther King Dr.	97.9	1.7	0.3	18668
Hinds	251710	14	2010	Watkins Dr. 0.3 mi S of Forest Ave.	96.6	3.1	0.3	10655
Hinds	251810	3	2010	MS 22 3.3 mi S of Madison County Line	88.2	7.8	4.0	818
Hinds	251854	14	2010	W. Northside Dr. 0.6 mi E of Magnolia Rd.	98.4	1.3	0.3	6399
Hinds	251885	16	2010	Northside Dr. 0.5 mi E of Industrial Park Dr.	92.9	6.3	0.8	3552
Hinds	252050	16	2010	Old Canton Rd. 0.6 mi E of I-55	98.7	1.2	0.1	26729
Hinds	252190	16	2010	Raymond Rd. 0.2 mi W of Terry Rd.	96.5	3.3	0.2	7151
Hinds	252250	17	2010	Terry Rd. 1.0 mi S of Gary Rd.	96.0	3.4	0.5	3322
Hinds	252550	11	2010	I-220 between I-20 and US 80	91.6	3.8	4.6	53386
Hinds	252555	11	2010	I-220 between US 80 and Clinton Blvd.	92.1	3.5	4.4	57928
Hinds	252570	11	2010	I-220 4.0 mi N of US 49	94.7	3.1	2.2	51753
Hinds	255055	14	2010	Northside Dr. 0.1 mi W of North State St.	98.2	1.7	0.2	18427
Hinds	255185	16	2010	Ellis Ave. 0.6 mi S of I-20	98.3	1.5	0.2	11576

Vehicle Classification Station Summaries for 2010, 2011, 2012								
County	County Sequence Number	FC	Year of Count	Location	24 Hour			
					Non-Commercial	Commercial		Average Traffic
						Light	Heavy	
Hinds	255225	14	2010	Robinson Rd. 0.4 mi NE of US 80	98.5	1.3	0.2	12209
Hinds	255265	14	2010	Terry Rd. 0.4 mi S of Lynch St.	96.8	2.9	0.3	14640
Hinds	255290	16	2010	McDowell Rd. 0.4 mi W of I-55	98.0	1.6	0.4	11596
Hinds	255435	14	2010	N. West St. 0.1 mi S of Lorenz Blvd.	98.1	1.6	0.3	9263
Hinds	255485	16	2010	County Club Dr. 0.4 mi N of Clinton Blvd.	95.5	3.8	0.8	3545
Hinds	255500	17	2010	Flag Chapel Dr. 0.6 mi S of Northside Dr.	97.8	2.0	0.1	5576
Hinds	255560	14	2010	Fortification St. 0.1 mi E of Mill St.	97.2	2.5	0.3	8421
Hinds	255580	14	2010	Fortification St. 0.1 mi W of N. State St.	98.3	1.5	0.2	13404
Hinds	255585	14	2010	Fortification St. 0.5 mi E of N. State St.	98.4	1.4	0.2	16470
Hinds	255760	17	2010	Plantation Blvd 0.2 mi E of Ridgewood Rd.	98.1	1.9	0.0	3216
Hinds	255855	17	2010	Forest Ave. 1.0 mi E of US 49	82.9	14.1	3.0	1593
Hinds	255950	17	2010	Highland Dr. 0.9 mi S of Beasley Rd.	95.0	4.4	0.6	1519
Hinds	256125	17	2010	Manhattan Rd. 0.8 mi N of Northside Dr.	98.9	1.0	0.1	3395
Hinds	256265	16	2010	Livingston Rd. 0.2 mi N of Woodrow Wilson Ave.	97.2	2.4	0.4	5517
Hinds	257015	17	2010	Maddox Rd. 0.9 mi N of MS 18	95.6	3.8	0.6	2678
Hinds	257040	14	2010	S. West St. 0.4 mi S of US 80	95.0	4.5	0.6	4460
Hinds	257070	16	2010	Beasley Rd. 0.2 mi W of I-55	97.2	2.5	0.4	11364
Hinds	257165	16	2010	S. Mill St. between Pearl St. and Capitol St.	95.3	4.6	0.1	1150
Hinds	257170	16	2010	Court St. between Pascagoula St. and Pearl St.	96.5	3.0	0.6	813
Hinds	257365	5	2010	Bear Creek Rd. 0.2 mi S of MS 27	91.9	4.0	4.0	149
Hinds	257370	16	2010	Elton Rd. 0.1 mi W of I-55	96.3	3.1	0.7	4765
Holmes	260270	3	2010	US 49E 1.0 mi NE of Milestone Rd.	84.1	4.8	11.1	2773
Holmes	260681	1	2010	I-55 1.3 mi N of Yazoo County Line	69.8	3.0	27.2	14583
Holmes	260960	4	2010	MS 14 2.4 mi W of MS 17	84.6	8.2	7.2	612
Holmes	261275	4	2010	MS 424 0.5 mi E of I-55	90.0	6.8	3.3	185
Holmes	261450	4	2010	Ebenezer Pickens Rd. 1.6 mi W of I-55	92.3	4.9	2.8	355
Humphreys	270120	2	2010	MS 149 0.3 mi W of US 49W	89.9	6.9	3.2	1157
Humphreys	271000	4	2010	Tharp Rd. 1.4 mi N of MS 12	93.3	3.9	2.8	179
Issaquena	280020	2	2010	US 61 0.9 mi S of Sharkey County Line	75.7	6.6	17.7	2152
Issaquena	280030	3	2010	MS 1 2.1 mi N of MS 14	74.5	5.4	20.1	894
Issaquena	280040	3	2010	MS 1 0.7 mi S of Washington County Line	84.1	6.4	9.6	1734
Issaquena	280080	4	2010	MS 465 3.3 mi E of Warren County Line	84.7	6.1	9.2	830
Issaquena	280100	4	2010	MS 465 4.0 mi S of MS 1	68.0	26.0	5.9	135
Itawamba	290006	2	2010	US 78 1.5 mi W of MS 23	58.6	3.4	38.1	12451
Itawamba	290060	4	2010	MS 178 1.0 mi E of MS 25	94.3	4.0	1.7	6180
Itawamba	290160	3	2010	MS 25 5.8 mi N of Monroe County Line	90.0	3.0	7.0	2440
Itawamba	290180	4	2010	MS 25 1.3 mi S of US 78	91.3	3.9	4.8	4336
Itawamba	290350	4	2010	MS 23 5.7 mi N of Monroe County Line	81.3	5.2	13.5	485

Vehicle Classification Station Summaries for 2010, 2011, 2012								
County	County Sequence Number	FC	Year of Count	Location	24 Hour			
					Non-Commercial	Commercial		Average Traffic
						Light	Heavy	
Itawamba	290360	4	2010	MS 23 1.5 mi S of US 78	84.9	3.9	11.2	666
Itawamba	290930	5	2010	Houston-Palistine Rd. 1.4 mi W of MS 371	95.8	2.3	1.8	301
Itawamba	291111	2	2010	S. Access Rd. 0.3 mi W of MS 25	90.3	5.4	4.4	3848
Jackson	300090	14	2010	US 90 0.2 mi W of Ocean Springs Rd.	96.1	3.4	0.5	41054
Jackson	300130	14	2010	US 90 0.5 mi E of Oak St.	95.6	3.7	0.6	35604
Jackson	300250	17	2010	MS 611 3.4 mi S of US 90	86.8	9.5	3.7	8160
Jackson	300260	16	2010	MS 611 0.7 mi S of US 90	83.1	10.2	6.7	12951
Jackson	300270	16	2010	MS 611 0.1 mi S of US 90	85.2	9.2	5.6	14738
Jackson	300280	14	2010	MS 613 0.1 mi NE of US 90	91.5	8.1	0.4	4442
Jackson	300425	16	2010	MS 613 0.8 mi S of MS 63	94.4	5.0	0.6	2926
Jackson	300430	2	2010	MS 63 2.4 mi N of MS 613	90.3	6.8	2.9	13139
Jackson	300710	3	2010	MS 57 0.7 mi S of George County Line	91.3	6.5	2.2	757
Jackson	300730	16	2010	Saracennia Rd 0.7 mi E of MS 63	92.7	5.8	1.5	5281
Jackson	301290	14	2010	MS 63 2.3 mi S of I-10	94.5	3.6	1.9	22861
Jackson	301502	11	2010	I-10 3.0 mi W of MS 57	76.7	10.3	13.0	51882
Jackson	305040	17	2010	Holcomb Blvd between Brumbaugh Rd. and Mayfair Ct.	95.6	4.2	0.2	507
Jackson	306200	14	2010	Chicot Rd. 0.4 mi S of US 90	97.0	2.8	0.2	12350
Jackson	306220	16	2010	Orchard Rd. 0.6 mi W of MS 611	93.5	6.1	0.4	4837
Jackson	306270	17	2010	Second St. 0.3 mi S of Elder St.	97.9	2.0	0.1	1573
Jackson	306322	18	2010	Elder Ferry Rd. 0.3 mi E of MS 63	90.1	8.7	1.2	499
Jackson	306800	14	2010	W. River Rd. 0.7 mi S of US 90	94.1	4.6	1.3	24277
Jasper	310160	3	2010	MS 15 0.1 mi N of County Road 1539	83.3	6.2	10.6	2870
Jasper	310280	1	2010	I-59 4.0 mi N of MS 528	64.0	6.9	29.1	11633
Jasper	310590	4	2010	MS 503 2.0 mi S of Newton County Line	88.2	8.6	3.2	421
Jasper	310740	3	2010	MS 18 2.2 mi SW of MS 503	83.4	7.9	8.7	729
Jasper	311050	5	2010	County Road 17 1.7 mi N of MS 15	92.4	6.1	1.5	1778
Jefferson	320009	3	2010	Natchez Trace Parkway 1.7 mi N of Adams County Line	97.7	1.2	1.1	494
Jefferson	320250	3	2010	MS 33 3.7 mi N of Franklin County Line	86.5	6.1	7.4	1741
Jefferson	320415	4	2010	MS 553 2.0 mi E of US 61	96.5	2.9	0.6	1785
Jefferson Davis	330013	2	2010	US 84 Bypass 0.5 mi S of John St.	62.2	8.3	29.5	3008
Jefferson Davis	330015	2	2010	Old US 84 0.3 mi E of MS 42	85.3	7.5	7.2	2152
Jefferson Davis	330016	2	2010	US 84 Bypass 0.5 mi W of MS 13	62.9	8.4	28.7	3443
Jefferson Davis	330220	3	2010	MS 42 3.2 mi S of US 84	90.6	6.2	3.2	3199
Jefferson Davis	330230	3	2010	MS 42 2.0 mi W of MS 35	90.2	5.7	4.1	2991
Jefferson Davis	330250	3	2010	MS 42 0.1 mi E of Barnes Ave.	88.6	6.6	4.8	3620
Jefferson Davis	330540	4	2010	Bass Burkett 1.5 mi W of MS 35	91.5	5.6	2.9	633
Jefferson Davis	330680	6	2010	Kings Rd. 0.9 mi N of Cross Roads Church Rd.	94.8	4.3	0.9	58
Jefferson Davis	330730	4	2010	Cross Roads Church Rd. 2.0 mi W of Covington County Line	89.2	6.2	4.7	397

Vehicle Classification Station Summaries for 2010, 2011, 2012								
County	County Sequence Number	FC	Year of Count	Location	24 Hour			
					Non-Commercial	Commercial		Average Traffic
						Light	Heavy	
Jefferson Davis	330740	5	2010	Sumrall Rd. 1.7 mi W of Covington County Line	95.0	3.8	1.2	248
Jones	340120	14	2010	US 11 0.9 mi N of I-59	88.3	7.6	4.1	6467
Jones	340340	4	2010	US 11 1.4 mi S of Jasper County Line	82.8	6.5	10.7	2175
Jones	340370	3	2010	MS 28 2.0 mi SE of MS 29	89.0	5.6	5.4	4043
Jones	340600	16	2010	SCL LAUREL	91.8	5.1	3.1	9102
Jones	340630	14	2010	MS 15 0.2 mi N of US 84	95.1	3.8	1.1	33245
Jones	340720	1	2010	I-59 3.2 mi N of Forrest County Line	78.6	5.4	16.0	25769
Jones	340730	1	2010	I-59 5.8 mi N of Forrest County Line	80.6	3.7	15.7	25755
Jones	340740	1	2010	I-59 2.0 mi S of MS 590	79.2	4.3	16.5	26277
Jones	340770	11	2010	I-59 1.0 mi N of MS 29	79.8	4.7	15.5	29563
Jones	340800	11	2010	I-59 between 16th Ave. and Beacon St.	78.0	6.5	15.5	32720
Jones	340850	11	2010	I-59 1.0 mi N of US 11	64.4	5.5	30.1	13054
Jones	341110	16	2010	MS 29 0.3 mi SE of Church St.	82.9	7.4	9.6	3876
Jones	341170	16	2010	7th Ave. 0.3 mi N of 15th St.	98.1	1.8	0.1	5683
Jones	341300	4	2010	Mill Creek Rd. 1.8 mi S of US 84	85.0	12.3	2.7	424
Jones	341760	4	2010	Moselle-Seminary Rd. 1.4 mi E of Covington County Line	82.3	11.1	6.6	733
Jones	341890	4	2010	Hoy Rd. 0.4 mi S of Sharon Moss Rd.	90.3	7.3	2.4	464
Jones	345120	17	2010	10th St. between 6th Ave. and 5th Ave.	97.3	2.7	0.0	1960
Jones	345195	17	2010	Beacon Street between Adams St. and Mason St.	97.8	1.9	0.3	9229
Jones	345210	16	2010	5th St. 0.1 mi E of 7th Ave.	95.7	4.1	0.1	1986
Jones	345405	16	2010	Maple St. 0.1 mi N of Jackson St.	97.3	2.4	0.3	1875
Jones	345433	17	2010	E. 1st St./Central Ave. 0.1 mi E of Walters Ave.	96.0	3.4	0.6	5210
Jones	345525	17	2010	Front St. between Royal St. and Jessamine St.	96.7	3.1	0.2	1228
Jones	345725	17	2010	Martin Luther King St. 0.1 mi N of 5th St.	98.2	1.8	0.0	2111
Jones	345800	14	2010	Magnolia St. between Home St. and Hartford St.	96.4	3.4	0.1	1266
Kemper	350060	2	2010	US 45 3.0 mi S of Noxubee County Line	66.0	5.0	29.1	4497
Kemper	350230	3	2010	MS 39 6.1 mi N of Lauderdale County	91.5	4.2	4.3	1929
Kemper	350510	4	2010	MS 498 3.6 mi W of AL State Line	87.7	5.8	6.5	155
Kemper	350847	4	2010	Jackson St. 0.2 mi W of Main Ave.	96.2	3.3	0.5	1317
Lafayette	360310	2	2010	MS 6 1.6 mi E of Pontotoc County Line	85.0	4.7	10.3	6711
Lafayette	360350	3	2010	MS 30 8.0 mi W of MS 7	87.6	4.9	7.6	2643
Lafayette	360650	16	2010	MS 334 2.8 mi S of MS 6	95.4	4.0	0.6	1861
Lafayette	360790	4	2010	Delay Rd. 3.6 mi S of MS 334	90.8	6.1	3.1	482
Lafayette	360950	16	2010	MS 314 0.6 mi N of Sorority Row	98.1	1.6	0.2	8926
Lafayette	365025	17	2010	Sorority Row between MS 314 and Washington Ave	98.5	1.4	0.1	7988
Lafayette	365040	17	2010	Park Dr. 0.3 mi S of MS 30	98.2	1.6	0.2	1161
Lafayette	365065	16	2010	Jackson Ave. 0.1 mi E of US 6	97.2	2.6	0.2	4736
Lafayette	365075	16	2010	Fraternity Row 0.3 mi SW of University Ave.	98.5	1.1	0.5	8037

Vehicle Classification Station Summaries for 2010, 2011, 2012								
County	County Sequence Number	FC	Year of Count	Location	24 Hour			Average Traffic
					Non-Commercial	Commercial		
						Light	Heavy	
Lafayette	365095	17	2010	Van Buren Ave. 0.1 mi W of S. Lamar Blvd.	97.5	2.4	0.2	3653
Lamar	370220	3	2010	MS 13 1.8 mi E of Marion County Line	80.1	9.0	10.9	1293
Lamar	370240	1	2010	I-59 3.0 mi S of MS 589	67.3	7.5	25.2	15395
Lamar	370350	4	2010	Bass Rd. 1.0 mi W of US 11	95.2	4.2	0.6	345
Lamar	370870	5	2010	Rocky Branch Rd. 0.5 mi E of Marion County Line	96.4	1.7	1.9	391
Lamar	370890	4	2010	Old Hwy 24 0.3 mi NW of US 98	92.4	6.2	1.4	1148
Lauderdale	380010	4	2010	US 11 3.8 mi N of Clarke County Line	89.2	6.3	4.5	2137
Lauderdale	380015	2	2010	US 45 0.4 mi N of Clarke County Line	85.0	4.6	10.3	8534
Lauderdale	380042	2	2010	US 45 0.1 mi N of US 80	80.3	6.6	13.2	10421
Lauderdale	380045	2	2010	US 45 4.2 mi S of MS 19	79.9	8.5	11.6	5444
Lauderdale	380150	17	2010	US 80 0.2 mi N of Hawkins Crossing Rd.	88.6	7.7	3.7	3954
Lauderdale	380190	4	2010	US 80 2.0 mi E of Dee's Rd.	88.2	5.4	6.3	2798
Lauderdale	380230	4	2010	MS 145 1.8 mi N of Clarke County Line	95.5	4.0	0.6	2073
Lauderdale	380290	14	2010	MS 39 1.0 mi NW of I-20	96.2	2.7	1.1	31130
Lauderdale	380300	14	2010	MS 39 0.8 mi S of North Hills St.	96.5	2.5	0.9	19317
Lauderdale	380350	3	2010	MS 39 1.7 mi S of Kemper County Line	93.8	3.4	2.7	2900
Lauderdale	380380	3	2010	MS 19 1.8 mi SE of MS 496	91.5	5.1	3.3	7959
Lauderdale	380390	14	2010	MS 19 0.7 mi E of I-59	94.8	2.9	2.3	14449
Lauderdale	380550	11	2010	I-59 1.2 mi W of US 11	65.7	4.0	30.3	34606
Lauderdale	380630	1	2010	I-59 1.0 mi E of US 45	61.3	3.4	35.3	24670
Lauderdale	380670	4	2010	Point Wanta Lake Rd. 5.4 mi S of US 80	82.3	9.1	8.6	279
Lauderdale	380870	4	2010	MS 493 1.5 mi N of MS 495	95.2	3.7	1.1	2759
Lauderdale	380990	5	2010	Pine Springs Rd. 1.3 mi N of Allen Swamp Rd.	92.8	5.4	1.8	1240
Lauderdale	381080	5	2010	Valley Rd. 0.4 mi S of I-20	87.1	5.8	7.1	2385
Lauderdale	381085	17	2010	Valley Rd. 0.2 mi S of I-20	74.4	6.0	19.6	8889
Lauderdale	381120	14	2010	8th St. 0.3 mi W of 24th Ave.	98.1	1.8	0.1	17558
Lauderdale	381130	14	2010	22nd Ave. 0.3 mi N of I-59	97.3	2.2	0.5	15344
Lauderdale	381340	5	2010	Collinsville Martin Rd. 1.8 mi N of MS 19	92.7	5.1	2.1	1555
Lauderdale	381350	4	2010	Martin Rd. 2.1 mi E of Newton County	94.7	4.1	1.1	723
Lauderdale	385220	17	2010	10th Ave. 0.4 mi S of 34th St.	97.5	2.3	0.2	3291
Lauderdale	385300	17	2010	18th Ave. 0.3 mi N of 14th St.	98.3	1.6	0.1	919
Lauderdale	385330	16	2010	20th St. 0.2 mi E of 44th Ave.	98.4	1.5	0.0	6863
Lauderdale	385510	17	2010	19th St. 0.1 mi W of 10th Ave.	97.6	2.3	0.1	3773
Lauderdale	385925	17	2010	Parkway Blvd. 0.1 mi N of 34th St.	96.5	2.9	0.6	272
Lawrence	390100	4	2010	US 84 1.0 mi E of MS 587	92.6	5.5	1.9	4656
Lawrence	390230	3	2010	MS 27 2.8 mi S of Copiah County Line	69.2	5.1	25.7	1966
Lawrence	390424	4	2010	Na Sandifer Memorial Hwy 0.3 mi W of US 84	69.8	6.2	24.0	996
Lawrence	390510	4	2010	MS 43 0.3 mi N of MS 42	84.1	5.6	10.3	1316

Vehicle Classification Station Summaries for 2010, 2011, 2012								
County	County Sequence Number	FC	Year of Count	Location	24 Hour			Average Traffic
					Non-Commercial	Commercial Light	Commercial Heavy	
Lawrence	390800	4	2010	Arm Rd. 2.3 mi SE of US 84	94.1	3.6	2.4	1317
Leake	400010	3	2010	Natchez Trace Parkway 0.7 mi S of MS 16	90.6	3.3	6.0	927
Leake	400020	3	2010	Natchez Trace Parkway 4.2 mi N of MS 16	90.1	4.5	5.4	680
Leake	400200	2	2010	MS 35 0.4 mi N of Red Dog Rd.	87.8	5.1	7.1	8053
Leake	400220	2	2010	MS 35 3.3 mi N of MS 25	86.3	5.2	8.5	5267
Leake	400230	2	2010	MS 35 1.0 mi S of Barnes Rd.	88.8	4.8	6.4	3853
Leake	400320	3	2010	MS 16 1.1 mi W of Midway Rd.	90.4	4.0	5.6	5814
Leake	400370	2	2010	MS 25 0.8 mi SW of County Line Rd.	83.3	4.7	12.1	5291
Leake	400380	2	2010	MS 25 1.1 mi W of Mars Hill Rd.	81.8	5.6	12.6	4679
Leake	400620	4	2010	MS 43 3.3 mi S of MS 429	90.6	4.0	5.4	721
Leake	400710	4	2010	MS 488 3.3 mi E of MS 35	95.1	2.9	2.0	1938
Leake	400800	4	2010	MS 500 0.7 mi E of MS 13	92.6	4.8	2.6	645
Leake	400830	5	2010	Gunter Rd. 1.5 mi S of MS 487	94.7	3.4	1.9	622
Lee	410065	3	2010	Natchez Trace Parkway 1.0 mi S of MS 363	95.3	2.5	2.2	3075
Lee	410340	16	2010	MS 145 0.5 mi N of US 78	97.7	1.9	0.4	23185
Lee	410350	4	2010	MS 145 1.0 mi S of US 45	80.8	5.7	13.4	10513
Lee	410370	4	2010	MS 145 0.1 mi S of MS 348	93.8	4.9	1.4	3145
Lee	410420	4	2010	MS 178 1.3 mi N of US 78	92.5	4.4	3.0	2992
Lee	410520	14	2010	MS 6 0.2 mi W of Natchez Trace Parkway	96.6	2.5	0.8	19937
Lee	410540	14	2010	MS 6 0.4 mi W of MS 145	97.4	2.2	0.4	24122
Lee	410690	14	2010	US 178 3.2 mi W of Itawamba County Line	95.0	3.7	1.2	5580
Lee	410700	4	2010	MS 178 1.0 mi E of MS 371	94.5	3.9	1.5	3300
Lee	410702	2	2010	US 78 0.5 mi W of Natchez Trace Parkway	70.2	4.3	25.5	23300
Lee	410720	4	2010	MS 245 0.2 mi N of North St.	93.8	4.0	2.3	6648
Lee	410890	4	2010	Palmetto Rd. 1.0 mi W of Natchez Trace Pkwy.	91.6	5.1	3.3	2088
Lee	410920	4	2010	Palmetto Rd. 0.3 mi W of MS 145	93.4	5.5	1.1	6832
Lee	410950	16	2010	Central St. 1.0 mi W of MS 6	91.9	6.0	2.2	1884
Lee	411030	17	2010	County Road 681 0.3 mi E of Natchez Trace Parkway	96.6	3.1	0.3	3433
Lee	411190	4	2010	County Road 506 0.8 mi E of Natchez Trace Parkway	93.8	5.1	1.2	841
Lee	411201	5	2010	County Road 506 2.4 mi W of MS 245	93.8	5.2	1.1	424
Lee	411701	2	2010	US 45 1.4 mi S of County Rd 520	85.5	3.3	11.2	21390
Lee	411770	12	2010	US 45 0.7 mi S of MS 6	83.6	5.1	11.3	29783
Lee	411790	18	2010	Barnes Crossing Rd. 0.4 mi E of US 45	96.9	2.7	0.5	4850
Lee	415000	17	2010	Green St. 0.2 mi N of Eason Blvd.	95.7	2.9	1.4	11588
Lee	415075	17	2010	Magazine St. 0.3 mi E of N. Madison St.	97.8	2.1	0.0	1239
Lee	415240	16	2010	Cliff Gookin Blvd. 0.5 mi W of MS 145	94.1	3.7	2.2	13519
Leflore	420160	2	2010	US 82 3.8 mi E of Sunflower County	80.8	4.6	14.6	6799
Leflore	420220	14	2010	US 82 0.1 mi W of Linden Ave.	90.8	3.7	5.5	23804

Vehicle Classification Station Summaries for 2010, 2011, 2012								
County	County Sequence Number	FC	Year of Count	Location	24 Hour			Average Traffic
					Non-Commercial	Commercial		
						Light	Heavy	
Leflore	420270	14	2010	US 82 0.2 mi E of MS 430	89.4	4.2	6.4	20740
Leflore	420330	14	2010	MS 7 0.4 mi N of US 82	94.0	3.7	2.3	12417
Leflore	420405	3	2010	Lake Side St. 0.1 mi E of MS 7	96.2	2.5	1.3	2933
Leflore	420520	4	2010	MS 442 0.2 mi W of Depot St.	93.1	4.9	2.0	1409
Leflore	420820	4	2010	County Road 513 0.8 mi S of County Road 514	96.0	2.4	1.6	404
Leflore	420882	4	2010	Blacktop Brake Rd. 0.1 mi S of MS 442	93.9	4.5	1.6	465
Leflore	420952	14	2010	West Church St. 0.1 mi E of Cotton St.	97.1	2.7	0.2	1625
Leflore	421121	17	2010	Moore St. 1.0 mi N of Grenada Blvd.	93.6	3.9	2.5	1558
Leflore	425065	16	2010	West Johnson St. 0.1 mi E of Cotton St.	96.3	3.5	0.2	2823
Leflore	425140	17	2010	Lamar St. 0.1 mi S of East Washington St.	97.6	2.1	0.3	2854
Leflore	425400	17	2010	Hemingway St. 0.2 mi S of Robert E. Lee St.	96.2	3.3	0.4	972
Leflore	425415	17	2010	Weightman St. 0.1 mi S of Park Ave.	97.4	2.2	0.4	1299
Leflore	425435	17	2010	Avenue F 0.1 mi S of Carrollton Ave.	98.5	1.4	0.1	1566
Leflore	425475	17	2010	West Henry St. 0.1 mi W of Howard St.	97.1	2.7	0.1	3063
Leflore	425525	17	2010	East Monroe Ave. 0.1 mi E of Grand Blvd.	97.5	2.3	0.2	905
Lincoln	430200	2	2010	US 84 4.0 mi E of MS 583	76.2	7.0	16.8	5692
Lincoln	430360	4	2010	MS 569 0.3 mi S of US 98	76.3	9.9	13.8	762
Lincoln	430710	4	2010	Bogue Chitto Rd. SE 0.8 mi E of I-55	94.0	4.1	1.9	1725
Lincoln	431220	2	2010	US 84 0.3 mi E of US 51	82.7	6.1	11.2	10733
Lincoln	431315	4	2010	Union St. Ext. 0.2 mi E of I-55	87.1	5.8	7.1	9552
Lowndes	440004	2	2010	US 82 3.2 mi W of US 45	84.9	3.9	11.2	16514
Lowndes	440030	2	2010	US 45 3.5 mi N of Noxubee County Line	75.5	5.1	19.4	4467
Lowndes	440080	17	2010	Island Rd. 0.1 mi W of Port Access Rd.	77.3	7.7	15.1	790
Lowndes	440110	14	2010	US 45 0.7 mi S of Lincoln St.	95.2	3.0	1.7	23427
Lowndes	440160	2	2010	US 45 2.8 mi S of Monroe County Line	89.4	4.0	6.6	9945
Lowndes	440500	2	2010	US 45 Alt. 6.7 mi S of US 82	77.3	4.2	18.5	4957
Lowndes	440620	4	2010	Starkville Rd. 1.3 mi E of Oktibbeha County Line	90.2	6.7	3.1	930
Lowndes	440720	14	2010	MS 69 0.1 mi S of Bell Ave.	94.6	4.3	1.1	13520
Lowndes	440862	4	2010	Hope Rd. 0.3 mi N of MS 182	94.6	4.6	0.8	1444
Lowndes	440880	4	2010	Mill Rd. 0.7 mi S of Tabernacle Rd.	94.3	4.9	0.8	1679
Lowndes	441045	4	2010	Sims Gin Rd. 0.3 mi S of Gatlin	96.9	2.8	0.3	1861
Lowndes	441060	5	2010	Mike Parra Rd. 0.9 mi E of MS 373	94.7	4.8	0.5	1271
Lowndes	441421	12	2010	US 82 0.9 mi E of MS 12	91.0	3.1	5.9	24549
Lowndes	441422	12	2010	US 82 1.1 mi E of MS 50	80.0	3.3	16.7	7297
Lowndes	445135	16	2010	Waterworks Rd. 0.3 mi S of 4th Ave.	95.9	3.5	0.6	4404
Lowndes	445180	17	2010	25th St. 0.5 mi S of MS 12	95.9	3.9	0.2	4327
Lowndes	445286	17	2010	N. 7th St. 0.4 mi N of 5th Ave.	95.8	4.1	0.1	2502
Madison	450015	16	2010	Natchez Trace Parkway 0.3 mi E of I-55	98.5	1.3	0.1	12745

Vehicle Classification Station Summaries for 2010, 2011, 2012								
County	County Sequence Number	FC	Year of Count	Location	24 Hour			Average Traffic
					Non-Commercial	Commercial Light	Commercial Heavy	
Madison	450290	2	2010	US 49 0.7 mi SE of Yazoo County Line	87.8	4.7	7.5	11246
Madison	450292	3	2010	SW. Madison St. 0.2 mi W of MS 149	83.7	7.8	8.5	787
Madison	450340	3	2010	MS 22 0.2 mi E of Catlett Rd.	85.6	9.9	4.5	2324
Madison	450355	14	2010	MS 22 0.5 mi E of I-55	94.1	3.7	2.2	18722
Madison	450470	3	2010	MS 43 1.0 mi S of Natchez Trace Parkway	91.1	5.6	3.3	3646
Madison	450500	16	2010	MS 43 0.4 mi S of MS 16	93.9	4.4	1.7	6373
Madison	450518	14	2010	MS 16 0.1 mi W of US 51	86.8	4.8	8.4	3466
Madison	450601	11	2010	I-55 2.0 mi N of MS 22	74.9	4.2	20.9	20142
Madison	450602	1	2010	I-55 2.0 mi N of MS 16	76.8	3.5	19.6	21095
Madison	450700	4	2010	US 51 2.6 mi N of MS 16	90.9	5.7	3.3	2318
Madison	451030	4	2010	Cox Ferry Rd. 4.0 mi W of US 49	93.2	5.9	0.9	493
Madison	451035	4	2010	Cox Ferry Rd. between 4th St. and 3rd St.	96.3	3.4	0.3	2219
Marion	460060	2	2010	US 98 0.5 MI SW OF MS 35	85.0	6.2	8.8	13189
Marion	460110	14	2010	US 98 1.0 mi E of MS 198	90.2	4.1	5.7	11241
Marion	460130	2	2010	US 98 0.5 mi W of Lamar County Line	86.4	6.7	6.9	10160
Marion	460190	14	2010	MS 35 0.6 mi S of MS 13	67.6	11.6	20.8	3847
Marion	460280	3	2010	MS 35 1.2 mi S of US 98	85.2	6.3	8.5	5363
Marion	460350	3	2010	MS 13 4.6 mi N of MS 35	78.3	8.4	13.3	3362
Marion	460370	3	2010	MS 43 2.4 mi Pearl River County Line	85.1	8.1	6.8	658
Marion	460530	4	2010	MS 587 0.2 mi W of US 98	92.8	4.2	3.0	5203
Marion	460660	16	2010	MS 44 1.0 mi E of Airport Rd.	90.3	6.7	3.0	2624
Marion	460700	4	2010	Purvis Rd. 1.6 mi S of US 98	94.5	4.2	1.3	1835
Marion	460990	4	2010	Gates Rd. 0.2 mi S of Jefferson Davis County Line	91.0	5.4	3.7	315
Marion	461130	4	2010	Gates Rd. 1.6 mi S of Jefferson Davis County Line	92.4	4.4	3.3	230
Marion	465005	14	2010	High School Ave. 0.9 mi S of Lafayette St.	94.2	5.3	0.6	8508
Marion	465040	16	2010	Lafayette St. 0.2 mi W of Park Ave.	98.2	1.6	0.1	3191
Marion	465077	16	2010	Broad St. 0.2 mi E of Sumrall Rd.	95.7	3.5	0.8	3173
Marshall	470003	2	2010	US 78 1.0 mi W of Red Banks Rd.	69.2	4.2	26.6	20192
Marshall	470210	4	2010	MS 178 0.6 mi NW of Waites Rd.	93.2	3.9	2.8	1474
Marshall	470270	2	2010	US 72 3.2 mi SE of TN State Line	84.1	4.4	11.5	10229
Marshall	470290	2	2010	US 72 1.0 mi W of Benton County Line	76.3	4.1	19.5	8740
Marshall	470350	14	2010	MS 7 0.9 mi N of US 78	94.4	3.4	2.1	10635
Marshall	470370	2	2010	MS 7 0.4 mi N of MS 178	90.8	4.5	4.7	6475
Marshall	470470	4	2010	MS 310 1.8 mi W of MS 7	87.9	8.1	4.0	707
Marshall	470480	2	2010	MS 302 1.5 mi E of DeSoto County Line	89.2	5.1	5.7	10519
Marshall	470530	4	2010	Marianna Rd. 3.5 mi SW of US 78	95.1	4.2	0.6	485
Marshall	470760	5	2010	Rossville Rd. 0.6 mi S of TN State Line	93.0	5.2	1.8	252
Monroe	480040	2	2010	US 45 0.3 mi W of MS 8	86.2	5.5	8.4	9355

Vehicle Classification Station Summaries for 2010, 2011, 2012								
County	County Sequence Number	FC	Year of Count	Location	24 Hour			Average Traffic
					Non-Commercial	Commercial		
						Light	Heavy	
Monroe	480070	14	2010	Commerce St. 0.2 mi E of Matubba St.	96.5	2.9	0.6	6503
Monroe	480080	14	2010	Commerce St. 0.2 mi W of Matubba St.	97.5	2.1	0.4	8199
Monroe	480120	14	2010	MS 145 0.5 mi SE of US 45	95.3	3.6	1.1	3221
Monroe	480230	3	2010	MS 8 0.6 mi E of US 45	84.4	6.7	8.9	4778
Monroe	480310	2	2010	US 45 Alt. 1.3 mi S of MS 25	77.0	4.3	18.7	10852
Monroe	480350	3	2010	MS 25 1.3 mi N of MS 8	90.5	4.6	4.9	4562
Monroe	480380	14	2010	MS 25 0.2 mi S of US 278	90.7	4.8	4.5	6538
Monroe	480760	3	2010	MS 25 3.0 mi S of MS 382	83.0	5.5	11.5	2315
Monroe	480830	3	2010	MS 371 3.8 mi N of MS 6	91.9	5.8	2.3	1267
Monroe	480990	4	2010	Coontail Rd. 3.3 mi E of US 45	95.3	3.6	1.2	604
Monroe	481230	4	2010	Hatley Detroit Rd. 0.7 mi W of Mt. Zion Rd.	94.8	4.3	0.9	743
Monroe	481430	5	2010	Commerce Rd. 0.8 mi W of US 45	93.5	4.0	2.5	316
Monroe	485000	17	2010	Boulevard Dr. 0.3 mi S of US 278	97.7	2.0	0.3	1967
Monroe	485030	17	2010	Tschudi St 0.6 mi N of US 278	98.5	1.3	0.2	2545
Montgomery	490100	4	2010	US 51 2.7 mi S of MS 404	81.5	4.9	13.6	3180
Montgomery	490140	2	2010	US 82 0.7 mi W of I-55	78.3	5.4	16.2	6506
Montgomery	490180	14	2010	US 82 0.8 mi E of US 51	78.9	4.2	17.0	7920
Montgomery	490390	17	2010	Lodi Rd. 0.6 mi N of US 82	93.8	3.8	2.4	792
Montgomery	490430	4	2010	Lodi Rd. 0.3 mi W of Webster County Line	92.0	5.7	2.3	88
Montgomery	490490	4	2010	MS 407 4.9 mi E of Carroll County Line	87.6	6.6	5.8	518
Montgomery	490620	4	2010	Huntsville Rd. 0.7 mi S of US 82	90.5	6.4	3.1	446
Montgomery	495055	18	2010	Summit St. 0.4 mi E of US 51	97.7	2.2	0.1	4277
Neshoba	500310	16	2010	Kosciusko Rd. 0.1 mi N of Ivy St.	97.3	2.6	0.1	2010
Neshoba	500550	4	2010	MS 21 0.9 mi W of MS 15	90.3	5.8	3.9	2908
Neshoba	500700	16	2010	MS 21 0.1 mi S of Stribling St.	93.1	4.0	2.9	3617
Neshoba	500780	4	2010	MS 491 2.0 mi N of MS 492	87.0	9.1	3.9	570
Neshoba	500840	4	2010	County Road 505 1.1 mi N of MS 492	91.3	3.7	5.0	738
Neshoba	501420	3	2010	MS 15 0.3 mi E of MS 19	88.8	4.2	7.0	3713
Neshoba	505040	17	2010	Peachtree Ave. between Main St. and Beacon St.	97.5	2.2	0.3	588
Neshoba	505125	16	2010	Main St. 0.2 mi E of Lewis Ave.	95.0	2.6	2.4	11257
Neshoba	505230	17	2010	Evergreen Ave. 0.2 mi S of Hospital St.	96.4	3.2	0.4	1138
Newton	510110	4	2010	US 80 0.2 mi E of MS 15	91.2	5.1	3.7	2035
Newton	510220	1	2010	I-20 2.0 mi E of US 80	62.7	6.0	31.3	16947
Newton	510360	3	2010	MS 15 0.2 mi N of I-20	90.6	4.5	4.9	4374
Newton	510365	3	2010	MS 15 0.2 mi N of Midway Rd	89.1	4.6	6.3	5884
Newton	510370	3	2010	MS 15 1.2 mi N of Country Club Rd	89.6	5.1	5.4	6811
Newton	510380	3	2010	MS 15 0.6 mi W of US 503	91.5	4.1	4.3	8876
Newton	510880	4	2010	MS 494 4.2 mi W of Lauderdale County Line	93.7	4.5	1.8	1387

Vehicle Classification Station Summaries for 2010, 2011, 2012								
County	County Sequence Number	FC	Year of Count	Location	24 Hour			Average Traffic
					Non-Commercial	Commercial Light	Commercial Heavy	
Newton	510990	4	2010	Hickory Little Rock Rd. 4.0 mi S of MS 494	88.5	7.4	4.1	354
Newton	511180	4	2010	Lawrence Hazel Rd. 1.9 mi E of MS 489	93.1	6.7	0.2	269
Noxubee	520070	4	2010	MS 145 0.8 mi N of Foot Fox Rd.	90.1	4.0	5.9	3486
Noxubee	520160	2	2010	US 45 0.9 mi S of Lowndes County Line	82.1	3.7	14.3	3722
Noxubee	520170	3	2010	MS 39 1.0 mi N of Kemper County Line	84.3	5.1	10.6	264
Noxubee	520230	2	2010	US 45 Alt. 3.0 mi S of Lowndes County Line	76.1	5.6	18.3	4631
Noxubee	520250	2	2010	US 45 Alt. 1.4 mi S of Lowndes County Line	77.2	4.9	17.9	4654
Noxubee	520470	4	2010	Lynn Creek Rd. 1.0 mi W of Greenfield Rd.	87.2	6.3	6.4	670
Noxubee	520510	4	2010	Paulette Rd. 1.2 mi W of School Rd.	90.5	9.5	0.0	90
Noxubee	520610	4	2010	MS 388 3.4 mi E of US 45	79.9	7.7	12.4	1333
Oktibbeha	530026	14	2010	US 82 0.4 mi W of MS 389	82.7	4.5	12.8	11960
Oktibbeha	530028	14	2010	US 82 0.7 mi NW of MS 182	83.6	4.5	11.9	13639
Oktibbeha	530036	14	2010	MS 25 0.8 mi S of MS 182	89.1	4.1	6.8	11846
Oktibbeha	530240	14	2010	MS 12 0.2 MI W OF MS 25	96.8	2.5	0.6	23157
Oktibbeha	530290	14	2010	MS 12 0.9 mi N of MS 182	92.2	4.7	3.1	6986
Oktibbeha	530400	4	2010	Oktoc Rd. 0.7 mi S of Mount Olive Rd.	94.0	4.4	1.6	1478
Oktibbeha	530530	4	2010	Maben-Starkville Rd. between US 15 and Mill St.	94.4	4.6	1.0	1869
Oktibbeha	530560	4	2010	Artesia Rd. 2.0 mi E of Oktoc Rd.	95.8	3.4	0.8	1913
Oktibbeha	530740	5	2010	S. Montgomery St. 1.2 mi N of Mount Olive Rd.	96.1	3.2	0.7	2545
Oktibbeha	530890	4	2010	Artesia Rd. 0.5 mi W of Lowndes County Line	95.8	3.1	1.2	1602
Panola	540090	4	2010	US 51 2.3 mi S of MS 6	93.5	4.3	2.2	6431
Panola	540200	4	2010	US 51 0.1 mi S of MS 310	91.2	5.6	3.2	2957
Panola	540230	3	2010	MS 3 1.8 mi NE of Quitman County Line	89.9	5.3	4.8	2148
Panola	540310	3	2010	MS 35 1.7 mi S of MS 6	96.4	2.5	1.1	3887
Panola	540340	2	2010	MS 6 1.8 mi W of MS 35	89.6	5.8	4.6	8322
Panola	540360	14	2010	MS 6 0.9 mi W of US 51	91.1	4.5	4.4	11699
Panola	540430	2	2010	MS 6 2.2 mi W of Lafayette County Line	90.5	3.8	5.7	12470
Panola	540431	5	2010	Sardis Lake Dr. 2.9 mi N of File Rd.	92.8	4.2	3.0	499
Panola	540440	1	2010	I-55 3.0 mi N of Yalobusha County Line	70.2	4.0	25.8	15974
Panola	540470	1	2010	I-55 2.0 mi N of MS 315	75.9	4.6	19.6	22048
Panola	540510	3	2010	MS 315 4.8 mi W of US 51	89.8	5.6	4.6	1325
Panola	540570	4	2010	MS 310 0.1 mi W of US 51	95.6	2.3	2.1	1961
Panola	540650	4	2010	MS 322 0.9 mi W of MS 35	90.8	5.9	3.3	1053
Panola	540780	4	2010	Curtis Rd. 1.4 mi W of Old Panola Rd.	95.1	4.2	0.7	1821
Panola	540880	14	2010	MS 35 0.3 mi NE of US 51	95.8	3.3	0.9	5401
Panola	540960	3	2010	MS 315 0.2 mi E of US 51	95.2	3.0	1.8	6035
Panola	541130	4	2010	Parks Place Rd 2.7 mi N of MS 315	97.2	1.9	0.9	211
Panola	541190	5	2010	Old Panola Rd. 1.4 mi N of Curtis Rd.	97.1	2.6	0.2	1329

Vehicle Classification Station Summaries for 2010, 2011, 2012								
County	County Sequence Number	FC	Year of Count	Location	24 Hour			
					Non-Commercial	Commercial		Average Traffic
						Light	Heavy	
Pearl River	550130	4	2010	US 11 1.5 mi S of McNeil Steep Hollow Rd.	91.6	6.8	1.5	5585
Pearl River	550140	4	2010	US 11 2.5 mi S of Savannah Millard Rd.	92.0	5.8	2.2	2059
Pearl River	550440	14	2010	MS 43 1.4 mi W of US 11	91.2	6.3	2.5	9699
Pearl River	550560	11	2010	I-59 2.7 mi N of MS 43	78.4	4.0	17.6	19768
Pearl River	555300	17	2010	Union Rd. 0.6 mi N of Jackson Landing Rd.	91.3	8.2	0.5	874
Perry	560010	2	2010	US 98 2.0 mi E of Forrest County Line	72.0	9.4	18.6	9000
Perry	560050	2	2010	US 98 0.3 mi W of MS 198	71.8	6.5	21.7	8553
Perry	560080	4	2010	MS 15 0.2 mi SE of 1st St.	79.9	9.5	10.5	2030
Perry	560190	3	2010	MS 15 0.5 mi N of MS 42	85.7	7.8	6.4	3698
Perry	560210	3	2010	MS 42 1.8 mi W of MS 29	90.3	6.2	3.5	6010
Perry	560270	4	2010	Pumping Station Rd. 0.6 mi N of MS 42	90.8	5.5	3.7	983
Perry	560530	4	2010	Buck Creek Rd. 2.7 mi N of Old Augusta Rd.	89.0	7.2	3.8	405
Perry	560630	4	2010	Janice-Brooklyn Rd. 2.7 mi E of Forrest County Line	83.0	12.5	4.6	385
Perry	560705	4	2010	Augusta Rd. 2.5 mi E of Buck Creek Rd.	75.1	2.6	22.2	777
Pike	570040	17	2010	Holden Rd. 0.5 mi S of MS 24	93.1	6.0	0.8	480
Pike	570240	14	2010	US 51/Broadway St. 0.2 mi N of Liberty Rd.	96.7	2.8	0.5	8722
Pike	570260	14	2010	US 51/Jackson Ave. 0.2 mi N of Georgia Ave.	96.5	2.7	0.8	6682
Pike	570400	14	2010	MS 24 1.0 mi E of I-55	91.6	4.4	4.0	14404
Pike	570470	2	2010	US 98 4.5 mi W of I-55	85.5	7.4	7.1	2945
Pike	570500	14	2010	MS 198/Lawrence St. 0.2 mi E of I-55	95.0	3.3	1.6	7449
Pike	570540	1	2010	I-55 1.0 mi S of MS 568	69.3	6.3	24.3	13358
Pike	570550	1	2010	I-55 1.0 mi N of MS 568	71.9	4.6	23.5	14295
Pike	570590	11	2010	I-55 0.5 mi S of MS 570	79.4	5.3	15.4	26074
Pike	570640	14	2010	Delaware Ave. 0.1 mi E of I-55	97.2	2.5	0.3	15279
Pike	570980	4	2010	MS 48 2.5 mi W of MS 575	88.3	9.5	2.1	861
Pike	571030	16	2010	Park Dr. 0.8 mi E of I-55	98.5	1.4	0.1	4400
Pike	571300	5	2010	Fernwood Rd. 1.5 mi E of US 51	95.2	4.2	0.7	1373
Pike	571360	4	2010	MS 575 2.5 mi S of MS 48	87.1	9.2	3.7	327
Pike	571440	4	2010	River Rd. 0.5 mi N of MS 570	87.1	8.7	4.2	455
Pike	575180	16	2010	E. George St. between Railroad Blvd. and Summit St.	98.6	1.4	0.1	5755
Pike	575285	17	2010	24th St. 0.5 mi W of US 51/Broadway St.	97.8	2.2	0.0	990
Pontotoc	580750	5	2010	MS 346 5.4 mi W of MS 15	94.9	3.3	1.8	1703
Pontotoc	581010	4	2010	Longveiw Rd. 2.4 mi N of MS 6	95.6	3.6	0.8	730
Pontotoc	581405	2	2010	US 278 1.5 mi E of MS 9	89.7	4.4	5.9	6073
Prentiss	590090	14	2010	MS 145 0.3 mi N of Caldwell Rd.	94.8	3.5	1.7	5244
Prentiss	590120	14	2010	MS 145 0.4 mi S of George E. Allen Rd.	97.2	2.1	0.6	11361
Prentiss	590190	16	2010	W. Market St. between Bridge St. and Lafayette St.	97.6	2.1	0.3	4082
Prentiss	590210	16	2010	Church St. 0.2 mi E of Lake St.	96.1	3.1	0.8	4376

Vehicle Classification Station Summaries for 2010, 2011, 2012								
County	County Sequence Number	FC	Year of Count	Location	24 Hour			
					Non-Commercial	Commercial		Average Traffic
						Light	Heavy	
Prentiss	590450	16	2010	Ninth St. 0.2 mi S of George E. Allen Rd.	95.5	3.4	1.0	1485
Prentiss	590475	4	2010	County Road 8021 0.8 mi N of County Road 8050	93.2	6.4	0.4	125
Prentiss	590485	4	2010	County Road 8350 0.4 mi E of County Road 8361	97.6	1.9	0.5	206
Prentiss	590490	5	2010	County Road 8050 0.4 mi E of MS 145	94.6	3.9	1.5	1445
Prentiss	590730	4	2010	County Road 6100 0.8 mi SE of MS 30	96.5	2.2	1.3	801
Prentiss	590970	4	2010	County Road 4101 1.7 mi N of County Road 4050	88.6	5.8	5.5	617
Prentiss	591305	16	2010	Veterans Dr. 0.1 mi E of Jacinto Rd.	97.2	2.3	0.6	3271
Prentiss	591310	14	2010	MS 4 1.0 mi N of MS 30	87.2	3.8	9.0	8008
Prentiss	591790	2	2010	US 45 0.4 mi S of County Road 7000	78.3	3.9	17.9	10902
Quitman	600310	2	2010	MS 6 3.5 mi E of MS 3	83.9	7.0	9.1	4420
Quitman	600330	4	2010	MS 321 1.4 mi N of Schieleville Rd.	84.0	12.6	3.4	191
Quitman	600580	4	2010	MS 322 2.7 mi W of Panola County Line	88.2	6.5	5.3	994
Quitman	600620	4	2010	Panola Ave. between 3rd St. and 2nd St.	91.6	5.6	2.8	126
Quitman	600917	4	2010	Walnut St. between Locust St. and Peach St.	97.0	2.1	0.9	284
Rankin	610280	14	2010	US 80 0.8 mi E of MS 468	96.5	2.7	0.8	24223
Rankin	610360	14	2010	US 80 0.4 mi W of Trickham Bridge Rd.	96.4	3.2	0.4	14435
Rankin	610390	16	2010	US 80 1.3 mi E of Trickham Bridge Rd.	93.9	4.8	1.4	4562
Rankin	610510	14	2010	US 49 2.3 mi N of MS 469	85.7	5.2	9.1	33365
Rankin	610520	14	2010	US 49 0.9 mi N of Harper St.	87.7	5.2	7.1	44720
Rankin	610580	11	2010	I-20 0.7 mi E of MS 468	84.7	3.4	11.9	62311
Rankin	610720	3	2010	MS 43 0.2 mi E of MS 25	85.2	8.4	6.3	2038
Rankin	610730	3	2010	MS 43 1.3 mi W of MS 25	89.1	6.0	4.9	2450
Rankin	611000	3	2010	Briar Hill Rd. 0.3 mi SW of Gunter Rd.	95.1	4.9	0.0	421
Rankin	611050	16	2010	MS 468 1.5 mi W of MS 475	94.8	4.0	1.2	15033
Rankin	611067	17	2010	Wirtz Rd. 0.7 mi W of Cooper Rd.	95.9	3.6	0.5	2016
Rankin	611080	14	2010	Old Fannin Rd. 0.6 mi N of Flowood Dr.	97.6	2.0	0.4	25981
Rankin	611290	16	2010	MS 471 0.8 mi S of Baker Ln.	92.5	5.7	1.9	7869
Rankin	611540	5	2010	Trickham Bridge Rd. 1.5 mi NE of Andrew Chapel Rd.	93.5	6.5	0.0	276
Rankin	611645	16	2010	Spillway Rd. 0.5 mi E of Grants Ferry Rd.	96.0	3.4	0.6	7909
Rankin	616005	16	2010	Airport Road 0.5 mi N of Old Brandon Rd.	97.4	2.3	0.3	5443
Rankin	616025	16	2010	Old Brandon Rd. 0.7 mi W of Fox Hall Rd.	96.8	3.1	0.1	5900
Rankin	616030	16	2010	Old Brandon Rd. 0.2 mi E of Fox Hall Rd.	96.8	3.0	0.2	2862
Rankin	616040	16	2010	Old Brandon Road 0.2 mi W of Airport Rd.	96.2	3.0	0.9	22719
Scott	620110	14	2010	US 80 0.2 mi W of MS 35	90.5	4.6	5.0	9075
Scott	620180	4	2010	US 80 1.4 mi W of Newton County Line	92.7	4.8	2.4	3429
Scott	620220	1	2010	I-20 1.7 mi W of MS 13	63.2	6.6	30.2	22306
Scott	620260	1	2010	I-20 0.3 mi W of Newton County Line	55.4	5.4	39.2	14796
Scott	620430	3	2010	MS 13 0.1 mi S of I-20	90.6	5.2	4.2	2997

Vehicle Classification Station Summaries for 2010, 2011, 2012								
County	County Sequence Number	FC	Year of Count	Location	24 Hour			Average Traffic
					Non-Commercial	Commercial Light	Commercial Heavy	
Scott	620580	4	2010	MS 481 1.5 mi S of I-20	91.4	6.0	2.6	757
Scott	620690	4	2010	MS 483 3.5 mi S of Leake County Line	92.2	4.8	2.9	444
Scott	620990	5	2010	Blossom Hill Rd. 1.4 mi NE of MS 481	91.4	5.8	2.9	122
Sharkey	630120	2	2010	US 61 1.8 mi S of Dry Bayou Rd.	84.5	6.3	9.2	2880
Sharkey	630610	4	2010	Low Water Bridge Rd. 1.6 mi W of US 61	78.3	14.9	6.7	202
Simpson	640160	2	2010	US 49 1.3 mi S of MS 149	80.5	6.1	13.4	22226
Simpson	640260	2	2010	US 49 0.3 mi NW of MS 13	83.6	5.4	11.1	21665
Simpson	640270	2	2010	US 49 between John Hayes Rd. and Ruby Lockhart Rd.	77.9	6.5	15.6	19236
Simpson	640300	3	2010	MS 28 0.5 mi E of Copiah County Line	76.7	6.7	16.6	2433
Simpson	640420	6	2010	Pinola Dr. 0.4 mi W of MS 149	95.3	4.0	0.7	3483
Simpson	640440	3	2010	MS 149 0.2 mi N of Pinola Dr.	90.5	5.7	3.8	6135
Simpson	640500	3	2010	MS 13 3.7 mi S of MS 43	89.2	4.8	6.0	2481
Simpson	640900	6	2010	MS 149 0.7 mi W of US 49	94.8	4.4	0.8	3961
Simpson	641090	4	2010	Dry Creek Road 1.2 mi S of Lucky & Kennedy Rd.	92.5	5.8	1.8	365
Simpson	641190	4	2010	MS 545 0.9 mi N of MS 28	94.9	3.8	1.3	965
Simpson	641350	4	2010	Jupiter Rd. 0.2 mi W of MS 149	92.8	5.1	2.2	2178
Simpson	641360	6	2010	MS 149 0.2 mi N of Gum Springs Rd.	93.7	4.5	1.8	671
Simpson	641430	4	2010	Saratoga Rd. 2.6 mi S of MS 28	90.0	6.7	3.3	507
Simpson	641500	4	2010	Poplar Springs Rd. 2.9 mi NW of MS 540	88.2	6.5	5.3	346
Smith	650260	3	2010	MS 35 0.9 mi N of MS 18	69.8	8.2	22.0	2416
Smith	650790	4	2010	Shell Oil Rd. 0.4 mi S of MS 18	87.5	4.4	8.1	559
Smith	650860	4	2010	Mount Nebo Rd. 0.8 mi W of MS 501	95.0	3.3	1.8	169
Stone	660010	2	2010	US 49 1.9 mi N of Harrison County Line	89.7	4.8	5.5	17221
Stone	660030	2	2010	US 49 2.5 mi S of MS 26	91.1	3.6	5.3	19449
Stone	660070	2	2010	US 49 1.7 mi N of MS 26	84.7	6.0	9.3	12211
Stone	660120	3	2010	MS 15 4.5 mi N of Harrison County Line	89.3	9.3	1.4	600
Stone	660570	4	2010	MS 29 between 4th St. and 5th St.	93.9	5.3	0.8	2661
Stone	660780	4	2010	Magnolia Rd. 4.4 mi S of MS 26	84.3	13.8	2.0	305
Sunflower	670040	2	2010	US 49W 0.4 mi N Four Mile Rd.	85.5	4.7	9.7	5883
Sunflower	670100	2	2010	US 49W 2.0 mi N of MS 3	88.8	3.9	7.3	6442
Sunflower	670140	14	2010	US 49W 0.2 mi N of US 82	88.1	5.1	6.8	4401
Sunflower	670410	2	2010	US 82 3.8 mi E of Washington County Line	82.5	5.0	12.5	9844
Sunflower	670921	4	2010	Martin Luther King St. 0.2 mi N of MS 810	98.9	1.0	0.0	1105
Sunflower	671010	4	2010	Kinlock Rd. 2.0 mi N of Waco Rd.	96.1	3.6	0.3	181
Sunflower	671120	4	2010	MS 3 4.0 mi S of US 82	91.4	3.4	5.3	1133
Sunflower	671160	4	2010	MS 3 0.1 mi S of US 82	95.7	2.6	1.7	5086
Sunflower	671220	4	2010	MS 816 0.1 mi W of MS 149	97.3	2.4	0.3	1295
Sunflower	675010	16	2010	B. B. King Rd. between Hoover St. and Oak St.	98.2	1.8	0.0	5647

Vehicle Classification Station Summaries for 2010, 2011, 2012

County	County Sequence Number	FC	Year of Count	Location	24 Hour			
					Non-Commercial	Commercial		Average Traffic
						Light	Heavy	
Sunflower	675080	16	2010	Catchings Ave. 0.2 mi S of US 82	98.5	1.4	0.1	7422
Sunflower	675150	17	2010	E. Parkway Dr. 0.1 mi N of Chapman St.	97.0	2.7	0.3	484
Sunflower	675195	17	2010	Marie Ave. 0.1 mi S of US 82	98.9	1.0	0.1	2089
Tallahatchie	680050	3	2010	US 49E 0.4 mi S of MS 32	86.5	4.9	8.6	2240
Tallahatchie	680470	3	2010	MS 32 3.7 mi E of MS 35	91.7	5.1	3.2	3208
Tallahatchie	680490	5	2010	Friendship West Rd. 1.8 mi E of Sunflower County Line	89.3	9.4	1.3	80
Tallahatchie	680650	4	2010	Glendora Rd. 0.1 mi E of US 49 E	90.0	6.9	3.2	803
Tallahatchie	680780	4	2010	Tallaha Rd. 3.6 mi E of MS 35	95.1	3.8	1.1	416
Tallahatchie	681090	4	2010	Mudline Rd. 3.0 mi NE of Pine Hill Rd.	96.1	3.4	0.5	310
Tate	690010	4	2010	US 51 0.1 mi S of Shans Bottom Rd.	95.6	2.8	1.6	6964
Tate	690130	3	2010	MS 3 1.0 mi N of MS 4	90.8	3.8	5.4	2921
Tate	690200	16	2010	MS 4 0.2 mi W of I-55	97.1	2.5	0.4	13494
Tate	690340	3	2010	MS 305 2.6 mi N of MS 306	91.5	4.3	4.2	2810
Tate	690370	4	2010	Central Ave. 0.2 mi W of US 51	94.6	4.3	1.1	4242
Tate	690430	4	2010	MS 306 0.5 mi W of I-55	92.0	4.6	3.4	5850
Tate	690500	4	2010	Independence St. 1.2 mi E of MS 305	93.3	5.2	1.5	1646
Tate	690700	4	2010	Cypress Corner Rd. 2.2 mi S MS 4	92.5	5.9	1.6	379
Tate	695080	4	2010	Peyton Rd. 5.4 mi E of I-55	92.3	6.2	1.5	463
Tippah	700070	2	2010	US 72 0.5 mi W of MS 15	69.6	5.5	24.9	8183
Tippah	700100	2	2010	US 72 3.3 mi E of MS 15	73.9	3.8	22.3	8561
Tippah	700250	14	2010	MS 15 0.5 mi N of MS 4	93.9	2.9	3.2	13197
Tippah	700290	3	2010	MS 15 1.0 mi S of County Rd 549	92.1	3.3	4.6	9587
Tippah	700320	3	2010	MS 15 2.0 mi S of US 72	85.1	5.7	9.3	4243
Tippah	700340	3	2010	MS 15 0.2 mi S of US 72	89.0	5.1	6.0	6366
Tippah	700610	3	2010	MS 4 1.5 mi W of Prentiss County Line	84.7	4.4	11.0	1966
Tishomingo	710010	2	2010	US 72 1.5 mi W of MS 365	75.7	4.3	20.0	11988
Tishomingo	710030	2	2010	US 72 0.5 mi E of MS 365	77.5	4.1	18.3	13095
Tishomingo	710035	3	2010	Nachez Trace Parkway 2.0 mi E of MS 25	93.3	3.9	2.8	600
Tishomingo	710105	2	2010	US 72 0.1 mi W of AL State Line	63.0	3.9	33.2	7368
Tishomingo	710109	2	2010	US 72 2.5 mi W of MS 25	73.4	3.9	22.6	10530
Tishomingo	710440	4	2010	MS 365 0.2 mi S of US 72	90.5	4.1	5.3	3061
Tishomingo	710461	5	2010	County Road 298 1.0 mi W of MS 365	94.1	2.5	3.4	306
Tishomingo	710740	4	2010	Washington St. between MS 25 and 3rd St.	96.8	2.5	0.8	1927
Tunica	720020	2	2010	US 61 3.5 mi N of Coahoma County Line	80.1	6.0	13.8	7170
Tunica	720120	2	2010	US 61 0.5 mi SE of Desoto County Line	92.3	3.0	4.7	18003
Tunica	720140	3	2010	MS 3 1.5 mi N of Tate County Line	91.3	3.0	5.7	1704
Tunica	720320	4	2010	Austin Rd. 1.7 mi W of US 61	90.8	8.6	0.5	295
Tunica	720670	6	2010	Henderson Place Rd. 1.8 mi N of MS 4	89.1	9.5	1.4	106

Vehicle Classification Station Summaries for 2010, 2011, 2012

County	County Sequence Number	FC	Year of Count	Location	24 Hour			
					Non-Commercial	Commercial		Average Traffic
						Light	Heavy	
Tunica	720720	5	2010	7 Mile Rd. 1.4 mi S of MS 4	87.7	10.0	2.3	130
Union	730008	12	2010	US 78 0.3 mi N of MS 30	81.2	5.1	13.7	14786
Union	730016	12	2010	US 78 2.0 mi S of MS 15	66.4	7.0	26.5	18842
Union	730170	16	2010	MS 178 0.7 mi SE of MS 15	96.0	3.0	0.9	3124
Union	730285	14	2010	MS 15 0.8 mi S of US 78	84.7	4.5	10.8	8454
Union	730290	14	2010	MS 15 0.6 mi N of US 78	92.8	5.8	1.4	10580
Union	730330	14	2010	MS 15 0.7 mi S of Sam T. Barkley Rd.	89.1	4.8	6.2	7054
Union	730920	4	2010	County Road 51 1.5 mi S of US 78	96.0	2.9	1.1	751
Union	731080	4	2010	County Road 150 2.5 mi N of MS 30	92.7	5.9	1.4	330
Union	731200	5	2010	County Road 188 2.0 mi S of MS 9/MS 348	96.0	3.7	0.3	326
Union	735165	17	2010	S. Glenfeild Rd. 0.3 mi N of US 78	98.4	1.5	0.1	2668
Union	735175	17	2010	N. Glenfeild Rd. 0.7 mi N of MS 178	87.2	5.5	7.3	2844
Walthall	740034	2	2010	US 98 0.3 mi W of MS 27	79.8	6.9	13.2	5126
Walthall	740095	4	2010	MS 198 1.1 mi E of MS 48	89.6	6.7	3.7	2703
Walthall	740110	2	2010	US 98 1.2 mi W of Marion County Line	79.6	7.5	12.9	5237
Walthall	740120	3	2010	MS 27 0.4 mi N of LA State Line	79.9	7.8	12.4	2342
Walthall	740190	3	2010	MS 27 2.4 mi S of Rushingtwn Rd.	87.1	6.9	6.0	1301
Walthall	740200	3	2010	MS 27 2.2 mi S of Darbun Rd.	83.1	7.9	9.0	787
Walthall	740280	4	2010	MS 44 1.2 mi W of MS 27	88.4	8.0	3.6	445
Walthall	740290	4	2010	MS 44 2.0 mi E of MS 27	85.1	13.4	1.5	198
Walthall	740480	4	2010	Airline Hwy. 1.5 mi N of LA State Line	85.8	3.3	10.9	350
Walthall	740550	4	2010	Watertank Rd. 1.2 mi E of MS 48	91.4	5.7	2.9	274
Walthall	740580	4	2010	Twin Bridge Rd. 1.9 mi SW of MS 48	95.2	3.7	1.1	229
Walthall	740630	5	2010	Knoxo Rd. 2.0 mi E of US 98	93.6	5.2	1.2	515
Walthall	740641	5	2010	Fordsville Rd. 0.7 mi E of Knoxo Rd.	90.8	6.2	3.0	251
Walthall	740670	5	2010	Rushingtwn Rd. 2.0 mi E of MS 27	92.4	6.5	1.2	426
Warren	750020	14	2010	Clay St. between Howard St. and Hayes St.	96.7	3.0	0.3	15186
Warren	750080	16	2010	US 80 0.3 mi W of MS 27	94.0	4.5	1.4	16438
Warren	750330	11	2010	I-20 0.4 mi W of MS 27	76.9	4.2	18.9	39961
Warren	750390	3	2010	MS 27 4.3 mi S of I-20	84.7	4.5	10.8	5757
Warren	750760	5	2010	Redbone Rd. 2.0 mi E of US 61	93.6	5.7	0.7	1549
Warren	750820	16	2010	Washington St. 0.3 mi N of I-20	94.6	4.2	1.1	5850
Warren	755320	16	2010	Mission 66 between Pierce St. and Hossley St.	97.5	2.4	0.1	6843
Washington	760050	2	2010	US 61 2.8 mi N of Sharkey County Line	78.2	7.8	13.9	2612
Washington	760110	2	2010	US 61 3.7 mi S of US 82	82.1	6.9	11.1	2210
Washington	760120	2	2010	US 61 0.7 mi N of US 82	81.3	5.7	13.0	5134
Washington	760210	2	2010	US 82 AVC 61 - Arkansas State Line	79.1	3.6	17.3	6599
Washington	760410	14	2010	US 82 0.3 mi W of S. Main St.	88.7	3.8	7.4	17375

Vehicle Classification Station Summaries for 2010, 2011, 2012								
County	County Sequence Number	FC	Year of Count	Location	24 Hour			
					Non-Commercial	Commercial		Average Traffic
						Light	Heavy	
Washington	760550	3	2010	MS 12 3.6 mi E of US 61	69.5	7.7	22.8	1476
Washington	760820	14	2010	MS 1 0.1 mi S of Abide Rd./Township Line Rd.	88.7	6.5	4.9	4501
Washington	760910	16	2010	Old Leland Rd. between Cason Dr. and Martin Ln.	93.8	4.4	1.8	6412
Washington	760960	4	2010	Old Leland Rd. 1.2 mi W of Feather Farms Rd.	96.6	2.5	0.8	2456
Washington	761160	4	2010	Avon-Darlove Rd. 1.6 mi E of Riverside Rd.	83.6	14.2	2.2	116
Wayne	770130	2	2010	US 84 2.8 mi NE of US 45	68.6	10.8	20.6	2459
Webster	780085	2	2010	US 82 1.7 mi W of MS 9	74.3	4.3	21.4	4693
Wilkinson	790050	2	2010	US 61 0.1 mi N of MS 24	80.1	8.7	11.2	5926
Winston	801020	14	2010	MS 15 0.2 mi N of MS 14	85.4	9.1	5.5	8861
Winston	801030	3	2010	MS 15 0.7 mi NW of MS 25	81.2	7.5	11.3	2653
Yazoo	820050	14	2010	US 49W 0.2 mi W of US 49	94.4	4.8	0.8	8465
Yazoo	820190	2	2010	US 49 0.4 mi S of MS 433	85.6	5.3	9.1	9707
Yazoo	820300	14	2010	US 49 0.3 mi S of US 49W	83.5	4.9	11.6	7650
Adams	010160	2	2011	US 61 1.1 mi S of York Rd.	80.0	7.2	12.9	4831
Adams	010200	14	2011	US 61 0.4 mi S of Southampton Rd.	85.8	5.9	8.2	11320
Adams	010205	14	2011	US 61 0.1 mi SE of Old Prentiss HWY.	90.6	5.9	3.5	16998
Adams	010210	14	2011	US 61 0.1 mi N of Jefferson Davis Blvd.	91.6	4.9	3.4	25270
Adams	010240	14	2011	US 61 0.7 mi N of Melrose Montebello PKY	91.9	4.2	3.8	24329
Adams	010250	14	2011	US 61 0.5 MI N OF LIBERTY RD.	94.0	4.0	2.0	27765
Adams	010260	14	2011	US 84 0.3 mi E of US 61	91.9	4.4	3.8	30963
Adams	010300	2	2011	US 61 0.1 mi W of Morgantown Rd.	91.7	4.7	3.6	9294
Adams	010350	6	2011	Old US 84 0.2 mi SE of Benbrook Rd.	87.3	10.3	2.4	292
Adams	010800	4	2011	Morgantown Road 0.1 mi W of Burkhart St.	93.8	5.2	1.0	1564
Adams	010915	16	2011	Col John Pitchford Pky 0.2 mi W of US 61	84.5	9.6	5.9	3580
Adams	015002	17	2011	State St. 0.2 mi W of Saint Charles Ave.	97.6	2.2	0.2	1526
Adams	015003	16	2011	John A. Quitman Blvd 0.2 mi E of Saint Charles Ave.	97.5	2.4	0.1	3495
Adams	015015	14	2011	Martin Luther King Jr. St. between State St. and Washington St.	97.9	2.0	0.1	5358
Adams	015020	17	2011	River Terminal Rd. 0.2 mi E of Old Providence Rd.	88.0	7.6	4.4	3971
Adams	015025	17	2011	Providence Rd. 0.1 mi S of Government Fleet Rd.	87.6	5.2	7.2	2056
Adams	015026	17	2011	Providence Rd. 0.5 mi N of Polk Rd.	82.9	9.9	7.3	1716
Adams	015035	17	2011	S. Canal St. 0.1 mi N of US 65	97.2	2.3	0.4	11282
Adams	015100	17	2011	Aldrich Street 0.2 mi E of Martin Luther King Dr.	97.7	2.2	0.1	1634
Adams	015310	17	2011	Franklin St. between Canal St. and Wall St.	97.4	2.3	0.4	3944
Adams	015315	14	2011	Franklin Street between N Rankin St. and N Martin Luther King St.	96.8	2.9	0.3	4928
Alcorn	020120	12	2011	US 45 1.0 mi S of US 72	76.9	4.7	18.4	10023
Alcorn	020220	4	2011	Polk St. 0.9 mi N of MS 2	96.3	2.8	0.9	1809
Alcorn	020250	2	2011	US 72 3.9 mi W of US 45	79.6	5.1	15.2	10768
Alcorn	020270	14	2011	US 72 0.4 mi W of US 45	90.3	3.4	6.3	22498

Vehicle Classification Station Summaries for 2010, 2011, 2012								
County	County Sequence Number	FC	Year of Count	Location	24 Hour			Average Traffic
					Non-Commercial	Commercial Light	Commercial Heavy	
Alcorn	020350	2	2011	US 72 0.3 mi E of County Rd. 265	74.9	4.7	20.4	11083
Alcorn	020360	3	2011	MS 2 0.2 mi W of Polk St.	82.7	4.9	12.4	4364
Alcorn	020370	3	2011	MS 2 0.5 mi W of Harper Rd.	81.9	4.9	13.2	5029
Alcorn	020380	3	2011	MS 2 0.4 mi E of Harper Rd.	79.1	4.9	16.0	3869
Alcorn	020640	4	2011	Wenasoga Rd. 0.1 mi S of John Carter Rd.	92.1	7.1	0.8	900
Alcorn	020860	16	2011	Proper St. 0.1 mi E of Wilson St.	98.3	1.6	0.1	7734
Alcorn	021270	4	2011	Polk St. 0.4 mi S of MS 2	96.2	3.1	0.7	2673
Alcorn	021280	16	2011	Polk St. 0.4 mi S of Homestead Dr.	94.6	4.8	0.6	1653
Alcorn	021440	4	2011	Polk St. 0.2 mi S of MS 2	94.2	5.1	0.7	1762
Alcorn	025020	18	2011	Dunlap St. between Cass St. and Carter St.	98.3	1.4	0.3	1183
Alcorn	025060	17	2011	Webster St. between 9th St. and 8th St.	97.1	2.9	0.0	535
Alcorn	025070	17	2011	Madison St. 0.2 mi N of Peach Tree St.	97.7	2.0	0.4	1482
Alcorn	025080	16	2011	Harper Rd. 0.1 mi N of Droke Rd.	96.3	2.3	1.4	14437
Alcorn	025196	16	2011	Harper Rd. between 3rd St. and Kendrick Rd.	95.0	3.1	1.9	10638
Amite	030070	3	2011	MS 48 1.0 mi W of Domineck Rd.	86.0	6.4	7.6	1555
Amite	030170	2	2011	US 98 0.5 mi E of Womack Ln	84.9	6.3	8.8	2799
Amite	030191	4	2011	Berwick Cassels Rd. 0.1 mi S of Green Ln	79.8	11.4	8.8	319
Amite	030380	4	2011	MS 24 0.7 mi E of Berwick Cassels Rd.	79.9	6.8	13.3	1811
Amite	030640	4	2011	MS 569 0.1 mi S of Eddie Ln	75.4	9.6	15.0	776
Amite	030730	4	2011	MS 569 0.2 mi NE of Street Rd.	55.9	8.9	35.2	1432
Amite	030750	4	2011	Lower Centreville Rd. 0.6 mi W of MS 569	86.4	8.4	5.3	180
Amite	030760	4	2011	Lower Centreville Rd. 0.7 mi NW of Ewell Rd.	88.3	9.6	2.1	401
Attala	040010	3	2011	Natchez Trace Parkway 3.7 mi N of Leake County Line	92.7	5.8	1.5	493
Attala	040020	3	2011	Natchez Race Pky 0.2 mi SW of Knox Rd.	86.2	7.1	6.7	682
Attala	040180	14	2011	MS 12 0.2 mi E of N Natchez St.	91.3	4.7	4.0	14950
Attala	040310	2	2011	MS 35 0.2 mi S of MS 14	87.6	5.2	7.3	4218
Attala	040320	2	2011	MS 35 0.6 mi N of MS 14	90.4	5.2	4.4	9054
Attala	040380	14	2011	US 35 0.3 mi SE of MS 12	92.5	4.2	3.2	13886
Attala	040440	2	2011	MS 35 1.0 mi N of County Rd. 3122	73.2	7.6	19.2	1739
Attala	040560	4	2011	MS 43 2.0 mi N of MS 14	94.6	4.9	0.5	2036
Attala	040740	4	2011	MS 19 2.9 mi S of MS 440	92.7	5.4	1.9	451
Attala	040760	4	2011	MS 19 0.4 mi SE of County Road 3024	93.8	4.6	1.6	834
Attala	040920	4	2011	MS 14 3.0 mi SW of MS 43	85.0	5.3	9.7	983
Attala	041130	4	2011	County Rd. 3122 0.5 mi E of County Rd 2115	85.3	11.3	3.3	75
Attala	041180	4	2011	MS 12 1.2 mi W of W. Adams St.	94.1	4.9	0.9	537
Attala	045090	17	2011	South Street between Walnut Grove Rd. and MS 35	98.4	1.5	0.1	571
Benton	050040	4	2011	MS 178 2.2 mi W of US 78	92.2	4.3	3.4	1403
Benton	050080	2	2011	US 72 0.5 mi W of Sexton Rd.	71.5	3.9	24.6	7516

Vehicle Classification Station Summaries for 2010, 2011, 2012

County	County Sequence Number	FC	Year of Count	Location	24 Hour			
					Non-Commercial	Commercial		Average Traffic
						Light	Heavy	
Benton	050120	2	2011	MS 7 1.3 mi SW of US 72	77.5	5.0	17.5	1992
Benton	050150	3	2011	MS 4 0.4 mi W of Reeve Rd.	92.8	5.7	1.5	1541
Benton	050160	3	2011	MS 4 0.3 mi W of Liberty Church Rd.	93.0	5.6	1.4	2054
Benton	050380	3	2011	MS 5 0.5 mi N of Jordan Rd.	90.3	7.5	2.2	1237
Benton	050390	3	2011	MS 5 0.1 mi N of Chardean St.	94.0	4.9	1.1	4072
Benton	050458	5	2011	Wolf St. between MS 178 and Cherry Ave.	98.5	1.3	0.2	797
Bolivar	060020	2	2011	US 61 2.0 mi S of MS 448	83.6	4.4	11.9	5942
Bolivar	060030	2	2011	US 61 0.1 mi S of MS 448	85.5	4.5	9.9	6596
Bolivar	060060	2	2011	US 61 0.2 mi N of Jones Bayou Rd.	89.1	3.8	7.1	10070
Bolivar	060112	14	2011	US 61 between MS 8 and End St.	93.9	3.7	2.5	18539
Bolivar	060140	2	2011	US 61 0.2 mi N of Tolliver Rd.	91.1	3.1	5.8	11805
Bolivar	060470	14	2011	MS 8 0.8 mi W of US 61	97.2	2.2	0.5	17072
Bolivar	060570	3	2011	MS 1 3.0 mi N of MS 446	75.9	6.0	18.2	873
Bolivar	060790	4	2011	MS 444 0.1 mi W of US 61	86.9	7.2	5.9	744
Bolivar	061150	4	2011	Thompson Road 0.7 mi E of Mt. Zion Rd.	91.3	8.7	0.0	52
Bolivar	061290	4	2011	Litton Road 1.2 mi W of Longshot Rd.	84.5	6.2	9.2	265
Bolivar	061390	4	2011	MS 448 0.2 mi SE of MS 1	93.8	4.0	2.2	640
Bolivar	061480	4	2011	MS 448 0.2 mi W of US 61	97.7	2.0	0.3	2278
Bolivar	061740	4	2011	West Mound Bayou Road 0.5 mi W of Henry Hall Rd.	89.8	10.2	0.0	147
Bolivar	061860	4	2011	Township Road 0.6 mi W of N. Bayou Rd.	94.1	5.8	0.1	494
Bolivar	061950	16	2011	North Leflore Avenue 0.1 mi S of MS 8	98.6	1.2	0.2	1692
Bolivar	062030	4	2011	Shelby Street 0.1 mi E of MS 1	98.2	1.8	0.0	896
Bolivar	062510	4	2011	Biles Rd. 0.7 mi N of Mound Bayou Rd.	97.1	2.9	0.0	18
Bolivar	065034	16	2011	Sharpe Ave between MS 8 and North St.	98.5	1.4	0.2	1810
Bolivar	065060	16	2011	Rosemary Rd. Between US 61 and Martin Luther King Jr. Dr.	93.6	4.1	2.4	1592
Bolivar	065075	16	2011	College St. between 5th Ave. and 3rd Ave.	98.0	1.7	0.3	1696
Bolivar	065077	16	2011	College Street between Bolivar Ave. and Bayou Ave.	95.9	4.0	0.1	2112
Bolivar	065080	16	2011	Lee St. between Pearl Ave. and Aloe Ave.	97.2	2.1	0.6	1591
Bolivar	065110	17	2011	North Street 0.2 mi W of US 61	97.8	2.1	0.2	3180
Bolivar	065142	16	2011	Carpenter St. between Ferguson Ave. and Chrisman Ave.	94.2	5.0	0.8	2290
Bolivar	065195	16	2011	Martin Luther King Jr. Dr. between Rosemary Rd. and Gilbert Woods Dr.	97.9	1.7	0.5	3966
Calhoun	070160	3	2011	MS 9 0.4 mi N of Webster County Line	80.1	5.5	14.4	1225
Calhoun	070430	3	2011	MS 32 5.5 mi NE of Bruce	89.4	5.2	5.3	1436
Calhoun	070572	4	2011	Main St. between MS 8 and Scott Armstrong St.	89.7	8.6	1.7	1466
Calhoun	070760	4	2011	County Road 372 2.3 mi E of MS 9	90.9	6.4	2.6	114
Carroll	080032	4	2011	US 51 0.3 mi N of MS 35	89.8	6.0	4.2	1872
Carroll	080033	4	2011	US 51 0.6 mi N of MS 35	92.4	4.1	3.5	2038
Carroll	080036	4	2011	US 51 2.4 mi S of Montgomery County Line	92.8	4.4	2.8	1626

Vehicle Classification Station Summaries for 2010, 2011, 2012

County	County Sequence Number	FC	Year of Count	Location	24 Hour			
					Non-Commercial	Commercial		Average Traffic
						Light	Heavy	
Carroll	080040	2	2011	US 82 6.5 mi E of Leflore County Line	80.2	6.0	13.9	7260
Carroll	080300	2	2011	MS 35 Kenndy Rd. and Elm St.	78.5	6.9	14.6	2545
Carroll	080340	1	2011	I-55 2.2 mi S of Grenada County Line	63.3	5.1	31.7	13484
Carroll	080410	4	2011	County Road 23 0.5 mi N of Mt. Olive Rd.	92.6	6.7	0.7	272
Carroll	080490	4	2011	MS 430 3.2 mi E of MS 17	88.3	6.2	5.4	306
Carroll	080525	3	2011	MS 35 2.5 mi NE of MS 430	82.1	7.2	10.7	1303
Carroll	080550	3	2011	MS 35 5.0 mi SE of US 82	82.5	6.9	10.6	1224
Carroll	080980	4	2011	Jefferson Road 0.9 mi NW of Carrollton Rd.	92.1	6.1	1.8	498
Chickasaw	090030	3	2011	Natchez Trace Parkway 1.3 mi S of Pontotoc County Line	97.8	1.8	0.4	2639
Chickasaw	090090	3	2011	Madison St. 0.1 mi E of Starkville St.	93.3	3.4	3.2	8785
Chickasaw	090160	3	2011	MS 15 1.5 mi N of MS 340	85.6	4.4	10.0	2230
Chickasaw	090230	4	2011	MS 15 1.1 mi S of MS 32	86.8	3.9	9.3	6916
Chickasaw	090265	2	2011	US 45 Alt 0.7 mi N of MS 245	75.3	5.4	19.3	7697
Chickasaw	090400	3	2011	MS 32 2.1 MI E OF CALHOUN COUNTY LINE	84.9	5.7	9.5	1050
Chickasaw	090410	3	2011	MS 32 3.4 mi W of MS 15	89.2	5.2	5.6	1802
Chickasaw	090490	3	2011	MS 32 2.1 mi W of US 45A	81.6	5.5	12.9	3161
Chickasaw	090540	4	2011	County Road 419 0.5 mi E of Natchez Trace Parkway	90.9	7.3	1.8	219
Chickasaw	090560	4	2011	MS 389 0.3 mi N of Clay County Line	94.5	4.3	1.3	879
Chickasaw	090910	4	2011	County Road 408 2.2 mi E of Calhoun County Line	93.8	5.1	1.2	336
Chickasaw	091070	4	2011	Airport Road 0.2 mi SW of MS 8	97.4	2.4	0.3	1774
Choctaw	100010	3	2011	Natchez Trace Pky 0.3 mi S of MS 407	92.6	4.1	3.3	697
Choctaw	100020	3	2011	Natchez Trace Pky 0.6 mi N of Miller Rd.	93.9	4.1	2.0	451
Choctaw	100030	3	2011	Natchez Trace Parkway 0.5 mi N of Chester Tomnolen Rd.	92.9	5.8	1.3	564
Choctaw	100060	3	2011	MS 12 0.3 mi W of MS 407	86.5	5.9	7.6	2034
Choctaw	100130	3	2011	MS 12 0.3 mi NE of MS 15	88.0	5.2	6.7	3139
Choctaw	100260	3	2011	MS 15 0.4 mi S of Webster County Line	85.1	5.0	9.9	2214
Choctaw	100290	3	2011	MS 9 0.5 mi NW of Pensacola Rd..	81.8	5.6	12.7	1901
Choctaw	100350	4	2011	MS 413 1.9 mi E of Montgomery County Line	92.1	6.0	1.9	383
Choctaw	100500	4	2011	Stewart-Weir Road 3.4 mi E of Montgomery County Line	90.4	5.6	4.0	165
Choctaw	100720	4	2011	Union Rd. 0.5 mi SW of Cutts Rd.	93.9	4.4	1.7	352
Choctaw	100930	5	2011	West Main Ave. 0.3 mi E of MS 15	94.4	5.0	0.6	2125
Claiborne	110190	2	2011	US 61 0.3 mi N of Willow Rd.	89.7	5.2	5.1	6068
Claiborne	110200	3	2011	MS 18 0.2 mi W of Natchez Trace Parkway	91.2	5.5	3.4	4281
Claiborne	110410	4	2011	MS 547 0.4 mi N of Forest Grove Rd.	82.3	11.4	6.4	1003
Claiborne	110450	4	2011	MS 548 0.7 mi SE of Freeman Hall	78.4	8.6	13.0	216
Claiborne	110580	6	2011	Forest Grove Rd. 2.3 mi S Of MS 547	91.7	6.5	1.8	252
Clarke	120080	4	2011	US 11 0.1 mi S of County Rd. 360	90.3	5.2	4.5	1971
Clarke	120110	4	2011	MS 145 Between Graham St and Shubura St	95.9	3.5	0.6	1519

Vehicle Classification Station Summaries for 2010, 2011, 2012								
County	County Sequence Number	FC	Year of Count	Location	24 Hour			
					Non-Commercial	Commercial		Average Traffic
						Light	Heavy	
Clarke	120250	1	2011	I-59 0.9 mi N of MS 513	64.2	4.1	31.8	11393
Clarke	120310	4	2011	MS 513 0.9 mi SE of Jasper County Line	91.8	5.4	2.8	870
Clarke	120620	4	2011	County Road 210 3.8 mi E of County Road 222	83.4	13.0	3.6	169
Clarke	120790	4	2011	MS 514 4.06 mi W of US 45	89.8	8.3	1.9	920
Clarke	120820	4	2011	MS 514 5.5 mi S of Lauderdale County Line	85.5	10.5	4.0	210
Clarke	120850	4	2011	MS 514 0.7 mi E of County Rd. 465	76.3	5.8	18.0	148
Clarke	121300	5	2011	County Road 610 5.0 mi N of MS 510	79.5	6.7	13.8	210
Clay	130130	14	2011	MS 50 between Martin Luther King Jr. St. and Mccord St.	96.6	2.4	1.0	7819
Clay	130260	4	2011	Pheba Beasley Rd. 0.5 mi S of Colony Rd.	92.3	3.5	4.1	1086
Clay	130350	3	2011	MS 50 0.7 mi W of Lone Oak Rd.	91.6	4.4	4.0	5519
Clay	130360	3	2011	MS 50 0.4 mi E of Hillside Dr.	93.1	4.5	2.4	6559
Clay	130490	4	2011	MS 47 1.0 mi S of Buster Goode Rd.	78.9	6.4	14.7	377
Clay	135005	16	2011	Division St. between Jefferson St. and Jones St.	96.8	3.0	0.2	1625
Clay	135085	16	2011	Broad St. between McClellan St. and Miller Ave.	96.9	3.0	0.2	1739
Clay	135170	17	2011	Old Tribbee Rd. between Industrial Access Rd. and Church Hill Rd.	94.7	5.1	0.2	1712
Clay	135220	16	2011	Eshman Ave. between Wood St. and Macon St.	95.2	3.8	1.0	5094
Clay	135225	16	2011	Eshman Ave. 0.1 mi N of Colony Dr.	95.1	3.0	1.9	4195
Coahoma	140120	4	2011	US 61 0.2 mi N of Mullens Williams Rd.	80.2	5.8	13.9	8080
Coahoma	140141	2	2011	US 61 1.3 mi N of Farrell Eagle Nest	79.4	4.6	16.0	6593
Coahoma	140142	2	2011	US 61 0.6 mi N of Hanson Break Rd.	77.9	6.5	15.6	6329
Coahoma	140160	2	2011	US 61 0.6 mi N of Lula Rich Rd.	82.0	4.1	13.8	6961
Coahoma	140177	2	2011	US 61 0.2 mi N of Roberson Rd.	74.2	5.9	19.9	5518
Coahoma	140190	14	2011	State St. 0.1 mi SW of Madison Ave.	89.4	4.3	6.3	11727
Coahoma	140200	14	2011	State St. 0.1 mi SW of Sunflower Ave.	97.3	2.1	0.6	17789
Coahoma	140330	3	2011	MS 1 0.5 mi NE of Joe Noe Rd.	64.8	10.7	24.4	871
Coahoma	140350	3	2011	MS 1 0.6 mi N of Moon Lake Rd.	88.7	3.9	7.4	1190
Coahoma	140590	4	2011	Bobo Rena Lara Rd. 0.6 mi E of Jenkins Rd.	86.4	12.1	1.5	302
Coahoma	140620	5	2011	Bobo New Africa Rd. 0.1 mi E of Palmer Rd.	85.4	5.2	9.4	154
Coahoma	140910	5	2011	MS 316 0.5 mi S of Grandberry Rd.	85.5	5.6	8.9	557
Coahoma	141390	4	2011	Jonestown-Claremont Rd. 0.4 mi N of Tavoleti Rd.	61.6	18.8	19.6	176
Coahoma	141970	4	2011	Lula-Rich Rd. 0.6 mi SE of US 61	84.3	11.4	4.4	115
Coahoma	145045	14	2011	Desoto Ave. between US 61 and 7th St.	97.4	2.4	0.2	9005
Coahoma	145090	17	2011	Sunflower Ave. between 12th St. and 13th St.	95.5	4.1	0.5	3326
Coahoma	145095	14	2011	Lee Dr. 0.2 mi N of MS 322	96.0	3.3	0.7	4977
Copiah	150160	4	2011	US 51 3.7 mi S of MS 27	95.0	3.4	1.6	4692
Copiah	150220	16	2011	US 51 0.3 mi N of MS 27	88.9	6.4	4.7	1419
Copiah	150230	3	2011	MS 28 1.6 mi W of MS 547	70.0	8.4	21.6	839
Copiah	150250	3	2011	MS 28 0.5 mi NE of Barlow Rd.	70.1	11.4	18.5	1761

Vehicle Classification Station Summaries for 2010, 2011, 2012								
County	County Sequence Number	FC	Year of Count	Location	24 Hour			
					Non-Commercial	Commercial		Average Traffic
						Light	Heavy	
Copiah	150280	3	2011	MS 28 0.4 mi E of I-55	93.0	3.4	3.7	14815
Copiah	150540	3	2011	MS 27 0.3 mi E of I-55	88.0	5.1	6.8	10809
Copiah	150570	1	2011	I-55 between Sylvarena Rd. and Tower Rd.	69.4	6.4	24.1	18004
Copiah	150575	1	2011	I-55 between Tower Rd. and County Farm Rd.	70.7	5.6	23.7	18835
Copiah	150580	1	2011	I-55 between County Farm Rd. and MS 28	72.3	5.0	22.7	18491
Copiah	150590	1	2011	I-55 between MS 28 and W. Gallman Rd.	75.9	4.8	19.3	23624
Copiah	150600	1	2011	I-55 between W. Gallman Rd. and Pat Harrison Dr.	74.2	4.8	21.0	23657
Copiah	150760	4	2011	Dentville Road 6.8 mi NW of MS 28	89.8	7.8	2.4	371
Copiah	150780	4	2011	New Zion Road 0.3 mi E of Beer Creek Rd.	87.3	10.1	2.5	198
Copiah	150800	4	2011	New Zion Road 0.5 mi NW of I-55	95.7	3.1	1.2	1962
Copiah	150840	16	2011	Harmony Rd. 0.1 mi W of Bennett St.	94.6	3.9	1.5	2625
Copiah	150954	4	2011	Whitworth St. 0.5 mi E of Hamilton Dr.	97.4	2.4	0.2	1005
Copiah	151092	4	2011	Sylvarena Road 0.3 mi NW of US 51	91.0	7.7	1.3	2065
Copiah	151430	6	2011	Warren Hood Road 1.7 mi NW of Barlow Rd.	80.8	16.4	2.7	37
Copiah	151440	5	2011	Harmony Road 2.9 mi SW of MS 27	83.7	8.2	8.2	306
Copiah	151470	4	2011	Brownswell Road between Armstrong Ln. and Collins Ln.	84.0	12.5	3.5	285
Covington	160030	2	2011	US 49 0.5 mi N of Cothren Rd.	81.5	5.6	12.9	21313
Covington	160110	2	2011	US 49 0.6 mi NW of Sunset Rd.	78.8	6.0	15.2	20240
Covington	160120	2	2011	US 49 0.1 mi S of Kay Ln.	75.7	7.7	16.6	17246
Covington	160190	2	2011	US 84 1.6 mi E of MS 35	75.6	4.9	19.5	4335
Covington	160200	2	2011	US 84 0.2 mi E of Campbell Rd.	78.3	5.0	16.7	5263
Covington	160220	2	2011	MS 84 1.5 mi W of US 49	92.8	3.4	3.8	4012
Covington	160225	2	2011	US 84 0.8 mi W of US 49	71.7	6.6	21.7	3478
Covington	160245	2	2011	US 84 0.6 N of Salem Church Rd.	68.4	7.9	23.7	4764
Covington	160290	2	2011	US 84 0.2 mi W of MS 37	76.8	7.3	15.9	6122
Covington	160310	2	2011	US 84 0.2 mi E of MS 532	76.8	6.9	16.3	5182
Covington	160320	3	2011	MS 35 1.3 mi S of US 84	76.9	6.0	17.2	1428
Covington	160330	3	2011	MS 35 0.9 mi N of US 84	72.2	6.7	21.1	1361
Covington	160360	3	2011	MS 35 2.3 mi W of US 49	73.9	6.9	19.3	1601
Covington	160370	3	2011	MS 35 0.4 mi S of Main St.	77.2	7.0	15.8	1705
Covington	160490	4	2011	SeMinary Sumrall Road 0.6 mi NE of Oakdale Church Rd.	85.7	8.1	6.2	363
Covington	160520	4	2011	SeMinary Mike Conner Road 0.6 mi E of McDonald Chapel Rd.	92.8	3.5	3.7	512
Covington	160840	4	2011	MS 590 between Walnut St. and MS 535	88.6	7.4	3.9	3249
DeSoto	170110	14	2011	US 51 0.2 mi S of MS 302	95.4	3.2	1.4	16697
DeSoto	170116	14	2011	US 51 0.2 mi N of Brookhaven Dr.	96.5	2.6	0.9	18403
DeSoto	170140	2	2011	US 78 0.6 mi N of MS 302	73.3	5.6	21.1	28429
DeSoto	170155	2	2011	US 78 0.4 mi SE of MS 305	80.6	4.3	15.2	28745
DeSoto	170170	2	2011	US 78 0.7 mi N of Red Banks Rd.	74.3	5.1	20.6	28265

Vehicle Classification Station Summaries for 2010, 2011, 2012								
County	County Sequence Number	FC	Year of Count	Location	24 Hour			
					Non-Commercial	Commercial		Average Traffic
						Light	Heavy	
DeSoto	170175	2	2011	MS 178 0.3 mi NW of Old Pigeon Roost Rd.	90.6	5.2	4.2	5188
DeSoto	170190	2	2011	US 61 0.3 SW of MS 3	93.8	2.1	4.1	17390
DeSoto	170210	2	2011	US 61 1.3 mi SW of Nail Rd.	92.0	2.7	5.3	18130
DeSoto	170212	4	2011	HWY 161 0.2 mi N of Nail Rd.	89.9	8.3	1.8	1150
DeSoto	170213	17	2011	HWY 161 0.4 mi N of MS 302	97.1	2.2	0.7	1723
DeSoto	170260	1	2011	I-55 0.5 mi S of Church Rd.	86.9	4.5	8.6	52446
DeSoto	170281	17	2011	Hugings Rd. 0.1 mi N of Stateline Rd.	83.9	6.5	9.7	16
DeSoto	170360	3	2011	Commerce St. 0.7 mi W of I-55	96.0	3.3	0.7	14851
DeSoto	170365	16	2011	Mt. Pleasant Road 0.5 mi S of I-55	95.7	4.0	0.3	7431
DeSoto	170450	14	2011	MS 302 1.5 mi E of US 61	95.9	2.6	1.5	8834
DeSoto	170460	14	2011	MS 302 0.3 mi E of MS 301	97.0	2.1	0.9	13742
DeSoto	170490	14	2011	MS 302 2.0 mi E of I-55	95.7	2.4	2.0	37629
DeSoto	170512	14	2011	MS 302 BYP 0.6 mi E of MS 305	89.8	4.6	5.6	24852
DeSoto	170530	16	2011	Goodman Road 0.7 mi E of MS 305	97.1	2.6	0.3	7586
DeSoto	170710	3	2011	MS 301 0.5 mi S of Church Rd.	91.8	6.1	2.1	3244
DeSoto	170720	14	2011	MS 301 0.4 mi N of Church Rd.	93.5	4.8	1.7	3834
DeSoto	170731	14	2011	MS 301 0.1 mi N of Stateline Rd.	94.5	4.0	1.5	3931
DeSoto	170780	14	2011	MS 305 0.4 mi N of College Rd.	95.9	3.2	0.9	11770
DeSoto	170781	16	2011	College Road 1.3 mi E of MS 305	94.4	4.7	0.9	2873
DeSoto	170795	14	2011	MS 305 0.3 mi N of Collinswood Dr.	96.8	2.1	1.2	21699
DeSoto	170848	6	2011	Nesbit Road 0.2 mi W of Gwynn Rd.	92.6	6.0	1.4	727
DeSoto	170910	4	2011	College Rd. 0.1 mi E of Craft Rd.	94.0	4.5	1.5	2454
DeSoto	170960	3	2011	MS 304 0.2 mi W of I-55	96.6	2.7	0.7	23525
DeSoto	171040	16	2011	Pleasant Hill Rd. 0.7 mi S of Stateline Rd.	96.9	2.2	0.8	4704
DeSoto	171140	4	2011	Getwell Rd. 0.8 mi S of College Rd.	95.0	4.1	0.9	7940
DeSoto	171170	4	2011	Church Rd. 0.4 mi W of Poplar Corner Rd.	92.0	6.0	2.0	894
DeSoto	171180	17	2011	Church Rd. 0.5 mi W of Horn Lake Rd.	93.3	5.5	1.1	2461
DeSoto	171185	16	2011	Church Rd. 0.2 mi E of US 51	95.4	3.1	1.5	18496
DeSoto	171190	17	2011	Church Rd. between Elmore Rd. and Swinnea Rd.	97.7	1.9	0.3	23337
DeSoto	171210	16	2011	Stateline Rd. 1.1 mi E of MS 301	94.2	4.2	1.6	3961
DeSoto	171239	17	2011	Tchulahoma Rd 0.6 mi S of MS 302	96.0	3.4	0.6	2649
DeSoto	171245	4	2011	Stateline Rd. between Malone Rd. and Pleasant Hill Rd.	96.5	3.0	0.4	5470
DeSoto	171246	14	2011	Stateline Rd. between Pleasant Hill Rd. and Davidson Rd.	96.5	3.3	0.2	4231
DeSoto	171320	4	2011	Bethel Rd. 0.2 mi S of Miller Rd.	92.7	5.7	1.6	2420
DeSoto	171336	14	2011	HWY 178 0.2 mi NW of Stateline Rd.	86.2	8.1	5.7	5592
DeSoto	171337	14	2011	HWY 178 0.7 NW of MS 302 BYP	91.0	6.1	2.9	6636
DeSoto	171338	14	2011	HWY 178 between Magnolia Dr. and Margon Manor Dr.	93.7	4.6	1.7	5739
DeSoto	171339	14	2011	MS 178 0.8 mi SE of Hacks Cross Rd.	92.9	5.1	2.0	6334

Vehicle Classification Station Summaries for 2010, 2011, 2012								
County	County Sequence Number	FC	Year of Count	Location	24 Hour			
					Non-Commercial	Commercial		Average Traffic
						Light	Heavy	
DeSoto	171400	4	2011	Getwell Road 0.9 mi N of MS 302	96.7	2.9	0.4	12720
DeSoto	171460	4	2011	Elm Street between W. center St. and Losher St.	95.9	3.8	0.3	937
DeSoto	175015	14	2011	MS 302 0.3 mi E of I-55	95.9	2.4	1.6	40344
DeSoto	175040	16	2011	State Line Road 0.9 mi E of I-55	94.5	3.2	2.2	18525
DeSoto	175053	16	2011	Airway Blvd. 0.1 mi N of Rasco Rd.	97.1	2.0	0.9	18996
DeSoto	175065	17	2011	Rasco Road 0.1 Mi W of I-55	97.0	2.9	0.1	13393
DeSoto	175084	17	2011	Nail Rd. 0.3 mi W of Jordan Dr.	97.1	2.4	0.5	5815
DeSoto	175100	17	2011	Nail Rd. 0.2 mi W of US 51	95.7	3.0	1.3	12319
DeSoto	175398	16	2011	Tulane Rd. 0.2 mi S of Stalene Rd.	49.7	10.1	40.2	1193
DeSoto	175400	18	2011	Tulane Road 0.1 mi N of State Line Rd.	97.1	2.5	0.4	2023
DeSoto	175405	17	2011	Tulane Rd. 0.1 mi S of MS 302	98.4	1.3	0.2	7417
DeSoto	175412	17	2011	Horn Lake Rd. 0.6 mi N of Desoto Rd.	98.3	1.5	0.2	6317
Forrest	180090	14	2011	US 11 between 36th Ave. and Bartur St.	96.7	2.9	0.3	18950
Forrest	180130	14	2011	US 11 between 3rd Ave. and 4th Ave.	96.3	3.4	0.3	13397
Forrest	180140	14	2011	US 11 between Hardy St. and 1st Ave.	96.8	2.9	0.3	7489
Forrest	180160	14	2011	US 11 between Ryan St. and Kamper St.	93.3	5.6	1.1	1534
Forrest	180210	14	2011	US 11 0.1 mi W of Fairely St.	95.8	3.1	1.1	11955
Forrest	180220	16	2011	MS 11 0.4 mi E of Fairley St.	94.3	4.5	1.2	11660
Forrest	180270	2	2011	US 49 0.6 mi N of Newton Field Rd.	86.0	4.4	9.6	11006
Forrest	180280	2	2011	US 49 1.7 mi N of Otis Rowell Rd.	85.9	5.0	9.1	11295
Forrest	180340	14	2011	US 49 0.3 mi NW of US 11	96.3	2.3	1.4	29300
Forrest	180350	14	2011	US 49 between Oferral St. and Mamie St.	95.8	2.7	1.6	29995
Forrest	180370	14	2011	US 49 between Blue Gable Rd. and 31st Ave.	95.2	2.8	1.9	29871
Forrest	180430	14	2011	Hardy St. between 40th Ave. and 37th Ave.	97.8	1.9	0.3	32271
Forrest	180440	14	2011	Hardy St. between 28th Ave. and 29th Ave.	98.0	1.8	0.3	27535
Forrest	180510	14	2011	US 98 0.6 mi E of US 49	72.5	5.2	22.2	10140
Forrest	180530	2	2011	US 98 2.3 mi SE of Weldy Rd.	72.4	4.4	23.1	8495
Forrest	180650	14	2011	MS 42 between US 11 and Railroad St.	95.5	4.1	0.4	10128
Forrest	180760	4	2011	Carnes Rd. between Ray Rd. and US 49	92.5	6.4	1.1	1486
Forrest	180770	5	2011	Pumping Station Rd. 1.4 mi S of Rock Hill Brooklyn Rd.	87.7	11.0	1.3	155
Forrest	180830	17	2011	Elks Lake Rd. 0.1 mi S of Petro Rd.	93.5	5.6	0.9	2465
Forrest	180840	16	2011	Edwards St. between Central School Rd. and Brady Rd.	92.3	4.8	2.9	4473
Forrest	180905	4	2011	James St. 0.4 mi N of Ralston Rd.	85.5	4.2	10.3	1553
Forrest	180990	16	2011	Main St. between Pine St. and Front St.	95.4	4.2	0.4	5450
Forrest	181150	16	2011	Main St. between 6th Ave. and 7th Ave.	96.2	3.5	0.2	10866
Forrest	181170	16	2011	Main St. between Central Ave. and 4th Ave.	95.6	4.1	0.3	9369
Forrest	181200	16	2011	Old Richton Rd. 0.1 mi S of Russett Ln	96.2	3.4	0.4	3783
Forrest	181230	17	2011	Sunrise Rd. 0.2 mi W of Forest Barnes Rd.	94.6	4.9	0.6	3721

Vehicle Classification Station Summaries for 2010, 2011, 2012								
County	County Sequence Number	FC	Year of Count	Location	24 Hour			
					Non-Commercial	Commercial		Average Traffic
						Light	Heavy	
Forrest	181260	4	2011	Macedonia Rd. 0.3 mi S of Old Richton Rd.	90.9	8.2	0.9	619
Forrest	181290	16	2011	Carterville Rd. between Hillcrest loop and Corinth Rd.	96.4	3.4	0.2	7138
Forrest	181520	17	2011	Leeville Rd. 0.2 mi E of Main St.	96.2	3.4	0.4	5603
Forrest	181700	4	2011	Morrison Rd. 0.3 mi S of Shows Rd.	94.3	5.2	0.5	1938
Forrest	185000	14	2011	Hardy St. between 24th Ave. and 25th Ave.	98.2	1.6	0.2	20330
Forrest	185020	14	2011	Hardy St. between Saint Paul St. and Green St.	97.2	2.5	0.3	9593
Forrest	185045	16	2011	7th St. between River St. and US 11	94.0	5.3	0.7	595
Forrest	185080	17	2011	21th St. 0.1 mi N of Quinn St.	98.4	1.4	0.1	786
Forrest	185085	16	2011	4th St. between Coliseum Cir. and Sunset Ave.	98.7	1.2	0.2	12763
Forrest	185110	16	2011	7th St. between Live Oak Dr. and J. D. Randolph St.	96.5	3.2	0.3	2042
Forrest	185115	17	2011	Adeline St. between 7th Ave. and 8th Ave.	98.9	1.1	0.0	1181
Forrest	185165	17	2011	Market St. between Batson St. and US 11	95.9	3.7	0.4	1835
Forrest	185185	16	2011	Mamie St. between 25th Ave. 24th Ave.	98.7	1.3	0.0	4258
Forrest	185205	17	2011	Arlington Loop between Donwood Pl. and Southampton Rd.	98.8	1.1	0.1	5324
Forrest	185210	17	2011	Hillcrest Loop between Sun Cir and James St.	93.9	5.9	0.1	2596
Forrest	185230	17	2011	Corinne St. between 5th Ave. and 4th Ave.	97.8	2.2	0.1	764
Forrest	185250	17	2011	Green St. between Forrest St. and San Antonio St.	97.9	2.1	0.1	1167
Forrest	185255	17	2011	Martin Luther King Ave. between Florence St. and Breland Ave.	95.4	4.5	0.1	1740
Forrest	185265	17	2011	Martin Luther King Ave. between Francis St. and May Ave.	96.9	3.1	0.0	2112
Forrest	185270	17	2011	6th Ave. between US 11 and Railroad St.	96.8	2.9	0.3	5964
Forrest	185285	17	2011	4th St. between 40th Ave. and 38th Ave.	99.0	0.9	0.1	19224
Forrest	185305	16	2011	Main St. between 23rd Ave. and 22nd Ave.	98.3	1.6	0.0	3305
Forrest	185325	16	2011	16th Ave. between Concart St. and Camp St.	97.7	2.2	0.1	1908
Forrest	185360	16	2011	Hutchinson Ave. between Quinn St. and 12th Ave.	96.0	3.9	0.1	5766
Forrest	185382	17	2011	Helveston Rd. between Ball St. and Ida Ave.	98.4	1.5	0.1	9165
Forrest	185384	17	2011	Helveston Rd. 0.2 mi SW of County Dr.	98.0	1.8	0.2	6971
Forrest	185390	16	2011	Pine St. 0.3 mi NE of US 49	95.1	4.2	0.6	6382
Forrest	185395	16	2011	Pine St. between Florence St. and Scooba St.	95.2	4.5	0.3	5206
Forrest	185400	17	2011	Eastside Ave. between Harrell St. and Royal St.	97.6	2.2	0.2	2454
Forrest	185410	16	2011	Mamie St. between 19th Ave. and 17th Ave.	98.6	1.3	0.1	2089
Forrest	185420	16	2011	Mamie St. between 4th Ave. and 5th Ave.	96.7	2.7	0.6	697
Forrest	185425	17	2011	Concart St. between 14th Ave. and Hutchinson Ave.	98.2	1.4	0.4	491
Forrest	185470	17	2011	Hall Ave. between John St. and Charles St.	96.6	3.1	0.3	5784
Forrest	185480	17	2011	Hall Ave. between Arledge St. and Morton St.	96.1	3.6	0.3	4693
Forrest	185495	17	2011	Buschman St. between Walnut St. and Main St.	96.6	3.1	0.3	1696
Forrest	185505	16	2011	Hardy St. between Martha St. and Williams St.	96.4	3.4	0.2	10601
Forrest	185510	16	2011	Hardy St. between Davis St. and Lee St.	96.5	3.2	0.3	10825
Forrest	185535	17	2011	2nd St. between Mobile St. and Evans St.	93.7	6.0	0.3	605

Vehicle Classification Station Summaries for 2010, 2011, 2012								
County	County Sequence Number	FC	Year of Count	Location	24 Hour			Average Traffic
					Non-Commercial	Commercial		
						Light	Heavy	
Forrest	185585	17	2011	Forrest St. between McLeod St. and Hemphill St.	98.2	1.8	0.0	1025
Forrest	185590	17	2011	Easton St. between Main St. and Forrest St.	98.0	2.0	0.0	1049
Forrest	185610	18	2011	Hemphill St. 0.1 mi S of Forrest St.	96.8	3.1	0.1	422
Forrest	185620	17	2011	10th Ave. bewteen George St. and Main St.	97.1	2.8	0.1	780
Forrest	185630	17	2011	Walnut St. between Elizabeth Ave. and Southern Ave.	97.9	2.0	0.1	794
Forrest	185650	17	2011	Barkley Rd. between Rouse Rd. and Chancellor Rd.	94.8	4.3	0.9	820
Forrest	185700	17	2011	40th St. between Kensington Dr. and Bellair Dr.	97.8	2.0	0.2	11575
Forrest	187002	17	2011	Old Airport Rd. 0.1 mi W of Stepts Ave.	82.7	8.1	9.1	2119
Forrest	187015	17	2011	George St. between Cherry Dr. and Jackson Ave.	96.4	3.1	0.5	390
Forrest	187040	17	2011	Chapell Hill Rd. between Albert St. and Park Dr.	96.9	3.1	0.1	996
Forrest	187066	17	2011	Tatum Rd. between Woodlard Ave. and Scotland Cir.	90.6	8.3	1.1	452
Forrest	187188	14	2011	Gordon St. between 2nd St. and Pine St.	93.3	5.8	0.9	3537
Franklin	190020	2	2011	US 84 0.1 mi E of MS 33	82.1	6.2	11.7	5503
Franklin	190052	2	2011	US 98 0.3 mi W of Old US 84	82.7	6.8	10.5	5887
Franklin	190054	2	2011	US 84 0.2 mi W of Walnut St.	79.7	5.6	14.7	4528
Franklin	190058	2	2011	US 84 0.8 mi E of US 98	80.6	6.2	13.2	3916
Franklin	190060	4	2011	Old US 84 0.3 mi NE of US 98	93.6	4.9	1.5	2309
Franklin	190090	4	2011	Old US 84 0.1 mi E of MS 556	94.7	5.0	0.3	4787
Franklin	190120	4	2011	Old US 84 0.3 mi W of Union Church Rd.	94.3	5.2	0.6	4709
Franklin	190125	2	2011	Old US 84 0.2 mi W of US 98	90.1	6.9	3.0	5814
Franklin	190130	4	2011	Old US HWY 84 0.1 mi SW of Railroad Ave.	92.6	5.5	1.9	3454
Franklin	190190	2	2011	US 98 2.0 mi W of MS 570	86.2	5.5	8.3	1983
Franklin	190200	2	2011	US 98 2.3 mi E of MS 570	84.7	6.1	9.2	1790
Franklin	190210	2	2011	US 98 0.1 mi E of Horseshoe Rd.	82.4	8.4	9.2	2269
Franklin	190240	3	2011	MS 33 2.0 mi S of US 98	68.3	10.5	21.2	943
Franklin	190400	4	2011	Burt Jordan Rd. 0.4 mi N of Felix McCall Rd.	93.6	3.8	2.6	39
Franklin	190680	4	2011	Stamplery Road 2.5 mi S of Jefferson County Line	56.6	23.2	20.2	50
George	200040	3	2011	MS 63 between Winter St. and Summer St.	95.8	3.5	0.7	7122
George	200050	3	2011	MS 63 between Manila St. and MS 613	95.7	3.6	0.7	6737
George	200090	2	2011	MS 98 0.5 mi NW of Shipman Rd.	78.1	6.3	15.6	7038
George	200150	3	2011	MS 26 0.4 mi E of MS 57	90.8	4.9	4.3	2664
George	200570	4	2011	MS 612 0.1 mi N of Will Howell Rd.	91.9	6.5	1.6	1421
George	200650	4	2011	MS 613 0.1 mi N of Duke St.	96.3	3.2	0.5	4883
Greene	210100	3	2011	MS 57 0.3 mi SE of MS 198	86.8	7.6	5.5	1796
Greene	210255	2	2011	US 98 0.7 mi SE of Old HWY 24	66.9	7.1	26.0	7887
Greene	210360	4	2011	MS 57 between Center St. and Texas St.	92.1	5.1	2.8	7018
Greene	210440	4	2011	MS 63 1.1 mi SE of MS 42	88.4	5.5	6.1	1863
Greene	210630	4	2011	Brushy Creek Road 1.2 mi SE of MS 594	90.8	7.7	1.5	489

Vehicle Classification Station Summaries for 2010, 2011, 2012								
County	County Sequence Number	FC	Year of Count	Location	24 Hour			Average Traffic
					Non-Commercial	Commercial Light	Commercial Heavy	
Greene	210930	5	2011	Church Avenue between MS198 and Shows St.	95.4	4.3	0.2	418
Grenada	220080	14	2011	US 51 between Pecan St. and Govan St.	95.6	3.2	1.2	15205
Grenada	220100	14	2011	US 51 between Cherry St. and Pearl St.	93.5	4.0	2.6	7372
Grenada	220210	3	2011	MS 8 0.5 mi E of I-55	93.8	4.3	1.9	20888
Grenada	220220	14	2011	MS 8 0.3 mi NW of Sweethome Rd.	94.6	3.9	1.5	21342
Grenada	220270	3	2011	MS 8 between Enos Moore Rd. and Harris Rd.	93.4	3.3	3.3	6190
Grenada	220310	3	2011	MS 7 2.8 mi NW of Carroll County Line	84.1	7.3	8.7	3415
Grenada	220340	2	2011	MS 7 0.8 mi E of I-55	85.6	4.6	9.8	2758
Grenada	220350	2	2011	MS 7 3.1 mi E of I-55	84.8	5.4	9.8	2654
Grenada	220420	1	2011	I-55 3.3 mi N of Carroll County Line	63.0	6.2	30.9	12047
Grenada	220490	16	2011	Carrollton Rd. Between White Dr. and Chickasaw Dr.	97.3	2.3	0.4	4455
Grenada	220611	5	2011	Graysport Cross Road 0.4 mi W of Calhoun County Line	97.9	1.0	1.0	39
Grenada	220630	4	2011	Sparta Road 0.5 mi N of Hillside Rd.	80.6	8.2	11.2	213
Grenada	225050	17	2011	Doak St. 0.1 mi N of 2nd St.	96.4	3.5	0.1	471
Grenada	225070	17	2011	Line St. between Walthall St. and Fairground Rd.	98.2	1.6	0.2	2449
Grenada	225095	17	2011	Fairground Road between Pecan St. and Govan St.	97.2	2.8	0.1	3260
Grenada	225125	18	2011	Telegraph Street between Washington St. and US 51	97.6	2.4	0.0	1506
Grenada	225140	17	2011	Monroe St. between Hill Dr. and Oak St.	98.4	1.5	0.1	5720
Grenada	225300	17	2011	White Dr. between Ruralia Dr. and Carrollton Ave.	97.5	2.4	0.1	973
Hancock	230045	1	2011	I-10 1.1 mi E of the Jourdan River	77.3	6.0	16.7	44801
Hancock	230047	1	2011	I-10 0.8 mi W of Harrison County Line	76.2	5.7	18.1	37395
Hancock	230060	2	2011	US 90 2.0 mi W of Lower Bay Rd.	89.5	6.4	4.1	10036
Hancock	230100	14	2011	US 90 0.4 MI SW OF WASHINGTON ST.	92.4	6.3	1.3	27819
Hancock	230120	14	2011	US 90 0.1 mi W of Easterbrook St.	95.0	3.4	1.7	22640
Hancock	230130	14	2011	US 90 0.1 MI W OF DE MONTLUZIN AVE.	93.3	5.3	1.4	16859
Hancock	230140	14	2011	US 90 0.4 mi E of Dunbar Ave.	91.7	5.3	3.0	11945
Hancock	230141	14	2011	US 90 0.2 mi E of 2nd St.	94.0	4.2	1.8	13525
Hancock	230300	14	2011	MS 603 0.3 mi E of Central Ave.	88.8	7.1	4.1	16804
Hancock	230320	3	2011	MS 603 0.5 mi S of Cuevas Rd.	90.4	7.3	2.4	10305
Hancock	230460	17	2011	South Beach Boulevard between Sears St. and Market St.	96.0	3.3	0.7	1619
Hancock	230490	16	2011	Beach Blvd. between Acadian Bay Ln. and Bienville Dr.	94.0	5.1	1.0	1127
Hancock	230500	16	2011	South Beach Boulevard between Ramaneda st. and St Charles St.	94.5	5.0	0.5	761
Hancock	230520	16	2011	Beach Blvd. between Court St. and Union St.	95.1	4.4	0.6	1514
Hancock	230540	16	2011	South Beach Boulevard between Demontluzin St. and Carroll Ave	93.7	5.2	1.1	2687
Hancock	230550	16	2011	South Beach Boulevard 0.2 mi S of US 90	93.5	5.5	1.0	2644
Hancock	230560	17	2011	North Beach Boulevard 0.3 mi NW of US 90	93.2	5.4	1.4	918
Hancock	230580	17	2011	North Beach Boulevard 0.3 mi NW of Dunbar Ave.	93.8	5.3	0.9	276
Hancock	230610	17	2011	Old Nicholson Rd. 0.4 mi S of Washington St.	89.9	8.0	2.1	331

Vehicle Classification Station Summaries for 2010, 2011, 2012								
County	County Sequence Number	FC	Year of Count	Location	24 Hour			
					Non-Commercial	Commercial		Average Traffic
						Light	Heavy	
Hancock	230650	17	2011	Washington St. between St. Francis St. and Central Ave.	95.0	4.2	0.8	719
Hancock	230670	4	2011	Lower Bay Rd. 0.7 mi W of John Bayou Dr.	89.4	7.7	2.9	821
Hancock	230800	4	2011	Port and Harbor Dr. between Rd D. and Rd C.	78.3	9.1	12.7	1379
Hancock	235010	16	2011	Main St. between Necalse Ave. and Toulme St.	96.7	2.7	0.6	2178
Hancock	235025	17	2011	Joes Bayou Rd. between Common Rd. and Blue Meadow Rd.	88.2	11.3	0.5	93
Hancock	235030	17	2011	Felicity St. 0.3 mi E of Engman Ave.	95.6	4.2	0.2	519
Hancock	235095	16	2011	Waveland Avenue between Willow St. and Shipp St.	92.7	6.0	1.3	2081
Hancock	235100	17	2011	Demontluzin St. between Beach Blvd. and 2nd St.	96.1	3.6	0.3	304
Hancock	235110	17	2011	St. Joseph St. between Gulfside St. and Mars St.	95.5	4.2	0.3	1566
Harrison	240010	5	2011	Old Hwy 67 0.7 mi NE of Woolmarket Rd.	95.3	3.8	0.9	1372
Harrison	240030	14	2011	US 90 0.8 mi W of CEDAR AVE.	94.7	3.6	1.7	11543
Harrison	240050	14	2011	US 90 1.1 mi E of CEDAR AVE.	94.7	3.7	1.6	13808
Harrison	240060	14	2011	US 90 between Seal Ave. and Donlin Ave.	94.6	3.9	1.5	13942
Harrison	240080	14	2011	US 90 0.4 mi E of Lang Ave.	95.7	3.2	1.1	18271
Harrison	240100	14	2011	US 90 between Ocean Wave Ave. and Richards Ave.	95.9	3.0	1.1	19633
Harrison	240110	14	2011	US 90 between 30th Ave. and 41st. Ave.	96.0	3.0	1.0	24159
Harrison	240130	14	2011	US 49 Crossroads Pkwy. and Community Rd.	95.0	3.6	1.4	49565
Harrison	240140	14	2011	US 49 0.1 mi N of Orange Grove Rd.	96.4	2.4	1.2	49919
Harrison	240160	2	2011	US 49 1.7 mi N of MS 53	90.2	5.2	4.5	19170
Harrison	240180	2	2011	US 49 0.9 mi S of Stone County Line	88.6	4.7	6.8	18647
Harrison	240200	1	2011	I-10 1.9 mi E of Kiln Delisle Rd.	79.3	4.2	16.5	45477
Harrison	240220	1	2011	I-10 between County Farm Rd. and Canal Rd.	83.3	4.7	11.9	48640
Harrison	240234	11	2011	I-10 1.5 mi E of Lorraine Rd.	87.3	4.3	8.4	65933
Harrison	240240	14	2011	US 49 0.3 mi S of I-10	95.4	2.6	2.0	35257
Harrison	240270	14	2011	US 49 0.2 mi S of John Hill Blvd.	96.6	2.1	1.3	45114
Harrison	240370	14	2011	US 90 0.2 mi W of Mc Donnell Ave.	97.1	2.5	0.5	26904
Harrison	240380	14	2011	US 90 between Saint Peter St. and St. George Ave.	96.8	2.6	0.6	36396
Harrison	240385	14	2011	US 90 between Saint Jude St. and White Ave.	97.0	2.5	0.5	35750
Harrison	240395	14	2011	US 90 between Suter Pl. and Seal Ave.	97.2	2.2	0.5	39216
Harrison	240550	3	2011	MS 15 1.3 mi N of Licksillet Rd.	93.9	5.3	0.8	237
Harrison	240680	4	2011	Landon Rd. 0.5 mi W of County Farm Rd.	92.8	5.1	2.1	2505
Harrison	240740	16	2011	Wahington Ave. between Rippy Rd. and Vista Dr.	95.9	3.6	0.5	13684
Harrison	240830	17	2011	MS 67 0.2 mi S of Hollee Dr.	91.8	6.9	1.3	4031
Harrison	241050	14	2011	Lorraine Rd. 0.4 mi N of Hillcrest Rd.	92.0	4.8	3.2	32926
Harrison	241060	16	2011	Dedeaux Rd. 0.2 mi W of Lorraine Rd.	96.2	3.0	0.8	11503
Harrison	241070	16	2011	Dedeaux Rd. between Klein Rd. and Hendry Rd.	97.1	2.5	0.5	16147
Harrison	241270	16	2011	Popps Ferry Brg. 0.3 mi S of Causeway Dr.	97.1	2.4	0.5	19788
Harrison	241280	16	2011	Popps Ferry Rd. 0.1 mi W of Rustwood Dr.	97.5	2.0	0.5	19973

Vehicle Classification Station Summaries for 2010, 2011, 2012								
County	County Sequence Number	FC	Year of Count	Location	24 Hour			
					Non-Commercial	Commercial		Average Traffic
						Light	Heavy	
Harrison	241285	16	2011	Cedar Lake Rd. 0.2 mi S of I-10	95.7	3.7	0.6	27803
Harrison	241350	17	2011	County Farm Rd. 0.2 mi N of Myers Ln.	92.9	5.6	1.5	11246
Harrison	241355	17	2011	County Farm Rd. 0.3 mi N of James Maggard Dr.	89.8	7.7	2.5	6644
Harrison	241370	4	2011	County Farm Road 1.0 mi S of MS 53	89.0	7.3	3.8	2918
Harrison	241480	4	2011	Mchenry Rd. 0.1 mi W of Forestry Rd.	90.6	9.1	0.3	118
Harrison	241710	11	2011	I-110 1.6 mi N of US 90	94.8	3.9	1.3	36556
Harrison	244005	16	2011	30th Ave. between 17th St. and 18th St.	92.0	4.4	3.6	3475
Harrison	244010	16	2011	30th Ave. between 23rd St. and 22nd St.	94.4	3.4	2.2	9948
Harrison	244015	16	2011	30th Ave. 0.1 mi N of Pass Rd.	94.8	2.5	2.7	5637
Harrison	244060	14	2011	Pass Rd. between 22nd Ave. and 21st St.	97.9	1.7	0.4	13185
Harrison	244085	14	2011	Pass Rd. between Moose Ave. and Teagarden Rd.	95.9	3.8	0.3	15465
Harrison	244135	17	2011	23rd Avenue between 15th St. and 14th St.	97.6	2.3	0.1	1659
Harrison	244145	17	2011	23rd Avenue between 21st St. and 20th St.	96.0	3.8	0.2	1569
Harrison	244165	16	2011	Railroad St. between 36th Ave. and 37th Ave.	96.6	3.0	0.4	4855
Harrison	244195	17	2011	17th St. between Wright Ave. and 62nd Ave.	95.9	3.9	0.2	1878
Harrison	244230	18	2011	Old Pass Rd. between Beach Ave. and Stewart Ave.	98.7	1.2	0.1	4134
Harrison	244250	16	2011	33rd. Ave between 15th St. and 14th St.	96.3	3.6	0.1	1566
Harrison	244280	17	2011	Martin Luther King Jr. Blvd between Illinois Ave. and Indiana Ave.	97.5	2.3	0.2	6795
Harrison	244290	17	2011	North Carolina Avenue between Harrison St. and Van Buren St.	98.3	1.7	0.0	208
Harrison	244300	16	2011	28th St. between Canal Rd. and 59th Ave.	92.9	4.9	2.2	10640
Harrison	244305	16	2011	28th St. 0.1 mi E of 39th Ave.	94.0	4.1	1.9	11529
Harrison	244335	16	2011	Hewes Ave. between 3rd St. and 3rd Aly.	95.1	4.3	0.7	3317
Harrison	244350	16	2011	Hewes Ave. between 47th St. and 41st St.	93.4	4.7	1.9	5559
Harrison	244368	17	2011	34th St. between 8th Ave. and Hewes Ave.	92.2	5.4	2.4	4218
Harrison	244375	17	2011	Kendall Ave. between 51st St. and 52nd St.	97.5	2.2	0.3	733
Harrison	244440	16	2011	17th St. 22nd Ave. and 23rd Ave.	96.6	3.4	0.1	982
Harrison	244490	17	2011	30th Ave. between US 90 and Gulfport Harbor St.	64.8	11.5	23.7	1208
Harrison	244495	16	2011	30th Ave. between 12th St. and 11th St.	92.0	4.1	4.0	7922
Harrison	244520	17	2011	Captian James McManus Dr. 0.1 mi S of US 90	89.0	5.6	5.4	1727
Harrison	244535	17	2011	21st Ave. between 15th St. and 14th St.	95.6	4.0	0.4	1039
Harrison	244545	17	2011	Three Rivers Rd. 0.1 mi N of Creosote Rd.	95.9	3.1	0.9	21329
Harrison	244560	18	2011	Rppy Rd. 0.1 mi E of Three Rivers Rd.	97.3	2.7	0.0	583
Harrison	245005	16	2011	Caillavet St. between Division St. and Barthes St.	94.5	4.8	0.6	9313
Harrison	245020	16	2011	Central Avenue between Rodriguez St. and Quave Rd.	95.5	4.0	0.6	8617
Harrison	245040	14	2011	Pass Road 0.5 mi E of Popps Ferry Rd.	97.6	2.0	0.3	22327
Harrison	245050	14	2011	Pass Rd. between Glenn Ave. and Julia St.	98.1	1.8	0.2	10100
Harrison	245060	16	2011	Veterans Ave. between Pass Rd. and Irish Hill Dr.	94.8	4.4	0.7	6101
Harrison	245080	16	2011	Porter Ave. between Judge Sekul Ave. and Robertson St.	97.2	2.7	0.1	4798

Vehicle Classification Station Summaries for 2010, 2011, 2012								
County	County Sequence Number	FC	Year of Count	Location	24 Hour			Average Traffic
					Non-Commercial	Commercial Light	Commercial Heavy	
Harrison	245140	17	2011	Bayview Ave. between Lameuse St. and Main St.	95.2	3.7	1.1	9998
Harrison	245175	17	2011	Lee St. between Suarez St. and Redding St.	95.7	3.7	0.6	1197
Harrison	245180	16	2011	Main St. between Water St. and US 90	95.4	3.5	1.0	3839
Harrison	245210	16	2011	Rodenberg Ave. between Welch Ln. and US 90	96.5	3.0	0.5	3917
Harrison	245229	17	2011	Greater Ave. between Gardenia St. and Daisy St.	97.5	2.5	0.0	480
Harrison	245230	17	2011	Eisenhower Dr. 0.2 mi N of Rue Petit Boise	97.0	2.8	0.2	9987
Harrison	245237	16	2011	Causeway Rd. 0.3 mi W of Popp's Ferry Rd.	97.7	0.6	1.7	173
Harrison	245330	16	2011	Washington Loop between Lameuse St. and Main St.	96.5	3.2	0.2	2317
Harrison	245400	16	2011	Irish Hill Dr. 0.2 mi E of Morrison Ave.	97.1	2.7	0.3	7576
Harrison	245405	17	2011	Bay Shore Dr. 0.1 mi W of I-110	94.2	5.8	0.0	69
Harrison	245415	17	2011	D'Iberville Blvd. between Boney Ave. and Auto Mall Pky.	96.3	3.4	0.3	10078
Harrison	245625	18	2011	St. Jude St. between Lopez Pl. and Father Ryan Ave.	97.6	2.4	0.0	205
Harrison	245635	17	2011	Eisenhower Dr. between US 90 and Swizer Sr. Dr.	98.0	1.8	0.2	6140
Harrison	246002	16	2011	Railroad St. between Klondyke Rd. and Jeff Davis Ave.	97.7	2.0	0.3	8262
Harrison	246025	17	2011	Jeff Davis Ave. between 3rd St. and 4th St.	95.9	3.5	0.6	4803
Harrison	246035	17	2011	Pineville Rd. between Old Pass Rd. and Park Lane Dr.	96.7	2.8	0.4	6298
Harrison	246040	17	2011	Pineville Road between Mitchell Rd. and Yuca Dr.	97.2	2.5	0.3	6940
Harrison	246045	16	2011	White harbor Rd. between US 90 and 2nd St.	95.9	3.6	0.5	2660
Harrison	247035	17	2011	Seal Ave. between Scenic Dr. and 2nd St.	96.7	3.1	0.2	521
Harrison	247053	17	2011	Hiem Ave. between North St. and Railroad St.	96.4	3.3	0.3	168
Harrison	247055	17	2011	Market St. between North St. and Railroad St.	95.2	4.3	0.5	535
Harrison	247077	17	2011	Espy Ave. 0.1 mi N of US 90	95.6	4.0	0.4	1478
Hinds	250290	14	2011	US 80 between Madison St. and Colliseum Dr.	96.7	2.5	0.8	12245
Hinds	250300	14	2011	US 80 between Broadway St. and Stonegate Dr.	98.0	1.6	0.3	25475
Hinds	250320	14	2011	US 80 0.1 mi SE of Morrison Dr.	97.7	1.9	0.4	20734
Hinds	250330	14	2011	US 80 between Shaw Rd. and Norman St.	97.7	1.8	0.5	18044
Hinds	250400	14	2011	US 80 between Ellis Ave. and Gibraltar Dr.	95.7	3.3	1.0	18473
Hinds	250470	14	2011	Woodrow Wilson Drive 0.2 mi W of West St.	95.7	3.0	1.3	29239
Hinds	250480	14	2011	Woodrow Wilson Dr. 0.2 E of Gordon St.	97.7	2.1	0.2	21152
Hinds	250525	14	2011	US 49 0.3 mi NW of I-220	90.8	4.6	4.6	23649
Hinds	250560	2	2011	US 49 1.8 mi S of Madison County Line	86.8	5.9	7.3	13415
Hinds	250610	11	2011	I-20 0.5 mi W of Raymond-Clinton Rd.	72.0	5.6	22.5	30894
Hinds	250630	11	2011	I-20 between MS 18 and I-220	87.1	3.9	9.0	79523
Hinds	250690	3	2011	MS 18 0.6 mi S of Curtis Rd.	82.3	6.5	11.2	4357
Hinds	250710	3	2011	MS 18 0.5 mi N of Curtis Rd.	86.8	5.7	7.4	6317
Hinds	250731	3	2011	MS 18 0.2 mi E of Dry Grove Rd.	93.8	4.2	2.0	7091
Hinds	250732	3	2011	MS 18 0.2 mi W of Walker Ln.	92.7	5.7	1.7	11823
Hinds	250890	11	2011	I-55 0.3 mi S of Daniel Lake Dr.	86.0	3.9	10.0	59976

Vehicle Classification Station Summaries for 2010, 2011, 2012								
County	County Sequence Number	FC	Year of Count	Location	24 Hour			
					Non-Commercial	Commercial		Average Traffic
						Light	Heavy	
Hinds	250920	11	2011	I-20 0.1 mi E of Gallatin St.	90.1	3.4	6.5	110602
Hinds	250950	11	2011	I-55 between E. Pascagoula St. and High St.	95.2	2.1	2.7	114500
Hinds	250960	11	2011	I-55 0.3 mi N of High St.	95.7	2.1	2.2	141760
Hinds	251000	11	2011	I-55 0.2 mi S of Northside Dr.	94.7	2.3	3.0	112775
Hinds	251002	17	2011	I-55 Frontage Rd. 0.2 mi S of Briarwood Dr.	97.4	2.2	0.4	9717
Hinds	251020	11	2011	0.1 mi N of Briarwood Dr.	93.2	2.8	4.0	89202
Hinds	251050	14	2011	MS 25 0.1 mi E of Ridgewood Rd.	97.2	2.2	0.6	61976
Hinds	251510	4	2011	Clinton Tinnin Rd. 0.3 mi N of Henry Lee Dr.	95.2	4.1	0.7	1566
Hinds	251625	14	2011	Woodrow Wilson Avenue between Parkside Pl and Fortification St.	97.8	1.9	0.3	23164
Hinds	251640	16	2011	Kickapoo Rd. 0.2 mi E of Clinton Tinnin Rd.	95.8	3.5	0.7	922
Hinds	251677	14	2011	County Line Rd. 0.1 mi E of US 51	97.7	2.0	0.4	17798
Hinds	251678	14	2011	County Line Road 0.1 Mi E of I-55	98.1	1.6	0.4	44127
Hinds	251679	14	2011	County Line Rd. 0.1 mi E of I-55	97.5	1.9	0.6	32120
Hinds	251700	14	2011	Northside Dr. between Edwards Ave. and Lampton Ave.	97.0	2.6	0.4	16776
Hinds	251750	4	2011	Springridge Rd. 0.4 mi S of Davis Rd.	94.7	4.3	0.9	3533
Hinds	251760	4	2011	Springridge Road 0.8 Mi N of MS 18	94.7	4.3	1.0	6349
Hinds	251790	14	2011	Clinton Pkwy between College St. and Fairmont St.	97.5	2.1	0.4	20998
Hinds	251860	14	2011	Northside Dr. between Richardson Dr. and UptonDr.	97.4	2.1	0.5	10567
Hinds	251866	14	2011	Northside Drive 0.5 Mi E of Methodist Home Rd.	97.1	2.4	0.6	13872
Hinds	251880	4	2011	Northside Dr. 0.6 mi E of Williamson Rd.	95.6	3.4	1.0	1522
Hinds	251930	5	2011	Midway Road 1.2 Mi S of McRaven Rd.	94.6	4.4	1.1	946
Hinds	252040	17	2011	Old Canton Rd. 0.1 mi N of Sheffield Dr.	98.7	1.1	0.1	12986
Hinds	252130	4	2011	Jackson Raymond Rd. 0.3 mi E of Wells Rd.	94.5	4.7	0.9	1494
Hinds	252170	16	2011	Raymond Rd. between Highland Dr. and Shady Lane Dr.	98.0	1.9	0.1	13076
Hinds	252180	16	2011	Raymond Rd. between Mcgee St. and Atl Woods Blvd.	98.8	1.1	0.1	8478
Hinds	252220	4	2011	Railroad Ave. 0.4 mi NE of Cherry Grove Rd.	93.7	2.9	3.4	428
Hinds	252240	4	2011	Terry Rd. 0.1 mi N of Bluebird Ln.	93.2	5.2	1.6	2354
Hinds	252254	14	2011	Terry Road 0.5 Mi S of Elton Rd.	97.3	2.3	0.4	7336
Hinds	252256	14	2011	Terry Rd. 0.1 mi N of Red Hill Cir.	97.5	2.1	0.4	5889
Hinds	252498	4	2011	Old Hwy 80 between Church St. and Sharon St.	95.3	3.7	1.0	1411
Hinds	252565	11	2011	I-220 0.7 mi NE of Medgar Evers Blvd.	93.0	3.5	3.4	41260
Hinds	255005	14	2011	Ridgewood Rd. between Parkridge Dr. and Meadowbrook Rd.	98.3	1.5	0.2	15121
Hinds	255015	16	2011	Canton Mart Rd. between I-55 Frontage Rd. and Wayneland Dr.	98.4	1.3	0.2	16495
Hinds	255020	14	2011	State St. 0.2 mi N of Woodrow Wilson Ave.	98.3	1.6	0.2	25575
Hinds	255035	14	2011	North State St. between Naples Rd. and Mart Rd.	98.2	1.6	0.1	15340
Hinds	255045	14	2011	North State Street between Beasley Rd. and Longview Dr.	97.6	2.0	0.4	14092
Hinds	255070	14	2011	Northside Drive between I-55 N Frontage Rd. and Old Canton Rd.	97.8	1.8	0.4	13169
Hinds	255075	14	2011	Northside Dr. between Old Canton Rd. and Jiggitts Rd.	98.2	1.6	0.2	11089

Vehicle Classification Station Summaries for 2010, 2011, 2012								
County	County Sequence Number	FC	Year of Count	Location	24 Hour			Average Traffic
					Non-Commercial	Commercial Light	Commercial Heavy	
Hinds	255085	14	2011	Capitol St. between Robinson St. and Grand Ave.	97.5	2.3	0.2	3562
Hinds	255115	14	2011	Ellis Avenue 0.1 mi N of I-20	97.2	2.3	0.5	19675
Hinds	255170	16	2011	Forest Hill Rd. 0.3 mi N of McClure Rd.	97.8	1.9	0.3	3717
Hinds	255175	16	2011	Forest Hill Rd. 0.5 Mi SE of Raymond Rd.	97.7	2.0	0.3	4733
Hinds	255180	16	2011	Maddox Rd. between Portwood Dr. and Rebel Cir.	97.8	1.9	0.4	4808
Hinds	255205	16	2011	Lynch St. between Jackson West Blvd. and Buchanan St.	98.3	1.5	0.2	12742
Hinds	255220	17	2011	Robinson Rd. between Greenway Dr. and Chadwick Dr.	98.3	1.5	0.2	11041
Hinds	255230	14	2011	Robinson Rd. between Atl Vista Blvd. and Arbor Vista Blvd.	98.3	1.6	0.1	9161
Hinds	255250	16	2011	Amite St. between Farish St. and Lamar St.	96.3	3.4	0.3	4669
Hinds	255260	16	2011	Amite St. between Jefferson St. and North St.	97.5	2.3	0.2	1325
Hinds	255340	14	2011	Bailey Avenue between Johnson St. and Ridgeway St.	97.1	2.5	0.4	10776
Hinds	255345	14	2011	Bailey Ave. between Northside Dr. and Rockdale Dr.	96.9	2.6	0.5	11010
Hinds	255350	14	2011	West Monument Street between Capers Ave. and Palmyra St.	98.8	1.1	0.1	8998
Hinds	255355	14	2011	Monument St. between Gallatin St. and Mcleod St.	97.7	2.2	0.1	6271
Hinds	255365	14	2011	High St. between Monument St. and Church St.	97.3	2.5	0.3	2673
Hinds	255370	14	2011	High St. between John Hart St. and Lamar St.	96.8	3.0	0.2	2672
Hinds	255400	16	2011	Silas Brown St. between Commerce St. and Old Brandon Rd.	93.8	5.2	1.0	4020
Hinds	255420	14	2011	West St. between Capitol St. and Pearl St.	98.0	1.9	0.2	2918
Hinds	255430	14	2011	West St. between Adelle St. and Marshall St.	98.2	1.7	0.1	7242
Hinds	255455	14	2011	Hanging Moss Rd. between Devonshire Dr. and Meadow Rd.	98.1	1.6	0.3	8288
Hinds	255465	16	2011	Hanging Moss Rd. 0.2 mi N of I-220	95.0	4.1	0.9	13371
Hinds	255490	16	2011	Country Club Dr. 0.2 mi S of Northside Dr.	94.4	4.6	1.0	2784
Hinds	255494	17	2011	Flag Chapel Rd. 0.2 mi N of Northside Dr.	98.4	1.4	0.2	4064
Hinds	255515	17	2011	Magnolia Rd. between Higwood Dr. and John Hopkins Ave.	98.9	1.0	0.1	2426
Hinds	255520	17	2011	Martin Luther King Jr. Dr. between Oak Park Dr. and Fernwood Dr.	97.5	2.3	0.2	7735
Hinds	255555	17	2011	Valley Street between Jones Ave. and Topp Ave.	97.6	1.8	0.6	3245
Hinds	255570	14	2011	West Fortification Street 0.2 mi SE of Maple St.	96.8	2.6	0.6	4186
Hinds	255660	14	2011	Pearl St. between Mill St. and Roach St.	98.5	1.4	0.1	4924
Hinds	255670	16	2011	Prentiss St. between Robinson St. and Central St.	98.6	1.4	0.1	6142
Hinds	255690	17	2011	Greenwood Ave. between Cedar Ln. and Santa Clair St.	97.6	2.3	0.2	664
Hinds	255700	17	2011	South Dr. 0.2 mi E of US 80	97.3	2.4	0.3	2682
Hinds	255725	16	2011	Meadowbrook Rd. between West St. and Northview Dr.	98.5	1.3	0.2	8287
Hinds	255735	16	2011	Meadowbrook Road between Roxbury Rd. and Autumn Ridge Dr.	97.8	1.8	0.4	8683
Hinds	255740	17	2011	Briarwood Dr. between I-55 Frontage Rd. and County Cork Rd.	97.5	2.1	0.4	9510
Hinds	255759	17	2011	Sedwick Dr. between Southbrook Dr. and Melrose Dr.	97.2	2.6	0.2	879
Hinds	255790	17	2011	Woody Dr. between Marwood Dr. and Meadow Forest Dr.	97.7	2.1	0.2	1523
Hinds	255825	14	2011	Pascagoula St. between Jefferson St. and Commerce St.	97.9	1.8	0.3	7158
Hinds	255835	17	2011	Dixon Rd. 0.2 mi N of Dubarry Ln.	98.4	1.3	0.3	6006

Vehicle Classification Station Summaries for 2010, 2011, 2012								
County	County Sequence Number	FC	Year of Count	Location	24 Hour			Average Traffic
					Non-Commercial	Commercial Light	Commercial Heavy	
Hinds	255840	17	2011	Westhaven Boulevard 0.3 mi N of Lynch St.	97.4	2.2	0.4	1960
Hinds	255885	17	2011	Coleman Ave. between Elrairie Blvd. and Horton St.	98.8	1.2	0.0	1164
Hinds	255890	17	2011	Ridgeway St. between Skyline Dr. and Warner Ave.	98.4	1.4	0.1	5426
Hinds	255895	17	2011	Ridgeway Street 0.1 Mi W of Livingston Rd.	96.6	3.4	0.0	3020
Hinds	255925	17	2011	El Peaso St. between Woodsia Ln. and Wacker Dr.	98.1	1.6	0.3	1089
Hinds	255960	17	2011	Roach Street between Pearl St. and Pascagoula St.	98.8	1.2	0.0	796
Hinds	255965	17	2011	Roach St. between Court St. and South St.	96.0	3.1	0.9	385
Hinds	255995	17	2011	President St. between College St. and Mississippi St.	98.7	1.2	0.1	1799
Hinds	256000	17	2011	Farish St. between Court St. and South St.	93.6	5.5	1.0	211
Hinds	256010	17	2011	Farish St. between Capitol St. and Amite St.	98.5	1.1	0.4	1571
Hinds	256015	17	2011	Farish Street between Amite St. and Griffith St.	97.6	2.3	0.1	539
Hinds	256035	16	2011	South Street between Commerce St. and Jefferson St.	95.6	3.8	0.6	3972
Hinds	256040	16	2011	Court Rd. between US 51 and Commerce St.	95.3	4.7	0.0	317
Hinds	256045	16	2011	Court St. between Lamar St. and West St.	93.7	5.9	0.4	1550
Hinds	256080	17	2011	Hamilton St. between Alba St. and Mill St.	94.8	5.2	0.0	768
Hinds	256085	17	2011	Hamilton St. between West St. and Lamar St.	96.2	3.5	0.3	1143
Hinds	256165	17	2011	Pinehurst St. between US 51 and Jefferson St.	97.3	2.4	0.3	916
Hinds	256166	17	2011	Belhaven St. between US 51 and Jefferson St.	98.8	1.2	0.1	765
Hinds	256175	17	2011	Plantation Blvd. between Terry Rd. and Hartline Dr.	98.4	1.3	0.3	1387
Hinds	256185	17	2011	Presto Ln. between US 51 and Cole St.	97.8	1.7	0.5	7228
Hinds	256190	14	2011	Watkins Dr. between Green Harbour Dr. and Pine Island Dr.	97.3	2.3	0.4	7876
Hinds	256200	17	2011	Forest Avenue 0.4 Mi W of Livingston Rd.	96.3	3.2	0.5	3925
Hinds	256230	14	2011	Gallatin St. between Julianne St. and Gum St.	92.2	5.5	2.3	12205
Hinds	256235	14	2011	South Gallatin St. between Winter St. and Silas Brown St.	96.4	3.3	0.3	11071
Hinds	256260	14	2011	Lakeland Dr. 0.3 mi E of Old Canton Rd.	98.1	1.7	0.2	26250
Hinds	256270	16	2011	Livingston Road between Commerce St. and Jefferson St.	98.4	1.4	0.2	5110
Hinds	256275	16	2011	Old Vicksburg Rd. 0.2 mi E of Cherry Park Blvd.	98.9	0.9	0.2	3137
Hinds	257000	16	2011	Forest Hill Road 0.2 mi N of Lakeshore Rd.	97.9	1.7	0.3	2812
Hinds	257010	16	2011	Elton Road 0.4 Mi W of I-55	97.1	2.4	0.5	6440
Hinds	257016	17	2011	Tv Rd. 0.1 mi E of Maddox Rd.	98.4	1.4	0.1	669
Hinds	257030	14	2011	High St. between George St. and John Hart St.	97.3	2.5	0.3	2577
Hinds	257075	16	2011	Adkins Blvd. between I-55 Frontage Rd. and Warwick Dr.	98.5	1.3	0.2	19867
Hinds	257085	17	2011	Meadowbrook Road between Berlin Dr. and Brussels Dr.	96.7	2.3	0.9	3514
Hinds	257090	17	2011	Morson Road 0.4 Mi S of US 80	97.0	2.6	0.4	649
Hinds	257100	16	2011	John Hopkins Ave. 0.1 Mi N of Clinton Blvd.	98.7	1.1	0.1	959
Hinds	257160	14	2011	Watkins Dr. between Dog Wood View Pky. and County Line Rd.	94.6	4.4	1.1	1708
Hinds	257175	16	2011	Court St. between Farish St. and Lamar St.	93.7	5.5	0.9	1095
Hinds	257195	17	2011	College St. 0.2 mi E of Clinton Pkwy	98.6	1.3	0.1	4895

Vehicle Classification Station Summaries for 2010, 2011, 2012								
County	County Sequence Number	FC	Year of Count	Location	24 Hour			Average Traffic
					Non-Commercial	Commercial Light	Commercial Heavy	
Hinds	257225	17	2011	Capitol St. between Lawson St. and Leake St.	96.8	2.5	0.7	302
Hinds	257270	17	2011	Parker Dr. between Old Vicksburg Rd. and Arlington St.	95.0	4.9	0.1	933
Hinds	257390	17	2011	Florence Ave. between Hattisburg St. and Wiggins St.	95.1	4.9	0.0	91
Holmes	260130	4	2011	US 51 2.9 mi S of MS 12	94.2	4.7	1.0	2185
Holmes	260180	4	2011	US 51 0.2 mi N of MS 12	89.8	7.2	3.0	1145
Holmes	260260	3	2011	US 49 0.4 mi N of Bee Lake Rd,	73.1	8.8	18.1	1646
Holmes	260320	3	2011	US 49E 0.7 mi N of MS 12	89.5	5.1	5.4	3485
Holmes	260400	3	2011	MS 12 1.5 mi SE of Humphreys County Line	86.3	6.4	7.3	934
Holmes	260605	3	2011	MS 17 between Brozville Rd. and Fifth St.	95.9	3.5	0.6	10417
Holmes	260980	4	2011	MS 14 1.6 mi E of I-55	91.0	4.3	4.7	2299
Holmes	261411	4	2011	Mt. Olive Road 1.6 Mi W of MS 17	93.1	5.5	1.5	376
Humphreys	270080	2	2011	MS 149 0.3 mi S of Old Five Mile Rd.	66.5	17.1	16.4	1220
Humphreys	270100	2	2011	US 49 0.1 mi W of Hairston Rd.	86.1	8.2	5.7	1297
Humphreys	270190	2	2011	US 49 0.1 mi SW of Brooklyn Rd.	89.4	4.3	6.3	11727
Humphreys	270220	2	2011	US 49 0.1 mi S of Belzoni St.	87.3	4.3	8.4	6875
Humphreys	270270	3	2011	MS 12 0.9 mi W of Tharp Rd.	71.6	6.2	22.2	1596
Humphreys	270280	3	2011	MS 12 0.5 mi E of Tharp St.	74.5	4.4	21.1	1707
Humphreys	270310	3	2011	MS 12 1.0 mi W of Mathena Rd.	81.0	7.0	12.1	920
Humphreys	270850	4	2011	7 Mile Rd. 0.6 mi N of Pruden Rd.	76.3	16.4	7.2	104
Humphreys	270880	4	2011	Five Mile Rd. 0.7 mi W of Deer Park Rd.	89.1	7.0	3.9	180
Issaquena	280010	2	2011	US 61 0.9 mi S of Reischer Rd.	75.3	7.4	17.3	2139
Issaquena	280120	4	2011	MS 1 0.6 mi W of Black Bayou Rd.	69.9	8.9	21.2	316
Issaquena	280130	4	2011	MS 1 1.6 mi W of Moon Lake Rd.	86.4	4.2	9.4	213
Issaquena	280150	4	2011	MS 1 0.3 mi SW of Ashmore Rd.	81.4	7.9	10.6	240
Issaquena	280190	4	2011	Colony Rd. 0.3 mi S of Newson Rd.	75.1	14.0	10.9	357
Issaquena	280260	4	2011	Grace Rd. 0.2 mi E of MS 1	87.0	7.0	6.0	875
Itawamba	290004	2	2011	US 78 1.4 mi W of MS 25	63.1	4.2	32.7	13983
Itawamba	290010	4	2011	MS 178 0.7 mi W of Fawn Grove Rd.	95.4	2.8	1.9	2540
Itawamba	290250	3	2011	MS 25 1.1 mi NE of Walker Church Rd.	84.7	5.0	10.4	2245
Itawamba	290270	3	2011	MS 371 0.2 mi E of Shiloh Church Rd.	93.8	3.7	2.5	3945
Itawamba	290490	4	2011	MS 363 1.4 mi N of MS 178	94.8	3.4	1.9	2066
Jackson	300070	14	2011	US 90 beween Byrd Dr. and Taylor Ln.	96.7	2.6	0.7	43705
Jackson	300100	14	2011	US 90 0.8 mi W of MS 57	96.9	2.2	0.9	22619
Jackson	300120	14	2011	US 90 0.1 mi E of Ladnier Rd.	96.3	2.8	1.0	35410
Jackson	300210	14	2011	US 90 1.1 mi SW of Orange Grove Rd.	91.4	4.8	3.9	13684
Jackson	300290	14	2011	MS 613 between Joe Ave. and Larsen Ave.	95.9	3.7	0.4	7092
Jackson	300300	14	2011	MS 613 0.6 mi NE of US 90	96.4	2.9	0.7	11809
Jackson	300310	14	2011	MS 613 0.2 mi SW of Shortcut Rd.	96.5	3.0	0.5	15780

Vehicle Classification Station Summaries for 2010, 2011, 2012								
County	County Sequence Number	FC	Year of Count	Location	24 Hour			Average Traffic
					Non-Commercial	Commercial Light	Commercial Heavy	
Jackson	300320	14	2011	MS 613 0.1 mi S of Jefferson Ave.	96.8	2.7	0.5	19838
Jackson	300330	14	2011	MS 613 between General Ike Blvd. and Jefferson Ave.	96.8	2.7	0.5	20398
Jackson	300370	14	2011	MS 613 0.3 mi N of Dantzler Ave.	95.8	3.4	0.8	16721
Jackson	300440	2	2011	MS 63 between Lee Pierce Rd. and Geogre Cumbest Rd.	92.4	4.0	3.6	12706
Jackson	300450	2	2011	MS 63 0.3 mi N of Jim Waltman Rd.	86.4	7.8	5.8	8702
Jackson	300520	4	2011	MS 609 0.9 mi N of Joe Bat Rd.	91.7	6.4	1.9	1195
Jackson	300580	4	2011	MS 614 3.2 mi SW of MS 63	88.9	7.5	3.6	1923
Jackson	300651	17	2011	Fontainebleau Road 0.5 mi W of Hamill Farm Rd.	96.6	2.8	0.5	1652
Jackson	300660	16	2011	MS 57 1.3 mi N of US 90	91.9	5.0	3.1	12442
Jackson	300665	16	2011	MS 57 0.2 mi S of I-10	90.6	6.2	3.2	13459
Jackson	300670	3	2011	MS 57 1.3 mi N of I-10	94.3	4.1	1.6	6847
Jackson	300725	14	2011	Old Saracennia Road between MS 613 and MS 63	96.1	3.4	0.5	5278
Jackson	300740	16	2011	Saracennia Rd. 0.1 mi N of wildwood Rd.	93.4	5.1	1.5	3441
Jackson	300780	18	2011	Elder St. between Walter St. and Stauter St.	97.2	2.2	0.6	3606
Jackson	300830	16	2011	Grierson St. 0.1 mi W of Kraft St.	92.5	5.8	1.7	1633
Jackson	300900	4	2011	MS 613 0.1 mi S of MS 614	95.6	3.7	0.7	5553
Jackson	301010	16	2011	MS 609 0.2 mi N of Iberville Dr.	96.8	2.6	0.6	36404
Jackson	301030	16	2011	MS 609 0.1 mi S of Spanish Dr.	96.6	2.7	0.7	34101
Jackson	301050	16	2011	MS 609 0.4 mi S of Money Farm Rd.	96.2	3.0	0.8	34899
Jackson	301065	16	2011	MS 609 0.2 mi N of I-10	94.6	4.2	1.2	21092
Jackson	301090	16	2011	Gautier Vancleave Rd. 0.1 mi N Of US 90	95.6	3.8	0.6	17205
Jackson	301100	4	2011	Gautier-Vancleave Rd. 0.7 mi S of I-10	94.9	4.0	1.1	14069
Jackson	301101	17	2011	Martin Bluff Rd. between Gautier Vancleave Rd. and Collingswood Blvd.	96.3	3.4	0.3	7774
Jackson	301102	4	2011	Martin Bluff Rd. between Springridge Dr. and Lark Dr.	96.8	2.8	0.4	8734
Jackson	301110	4	2011	Gautier-Vancleave Rd. 1.7 mi N of I-10	71.2	27.7	1.1	5379
Jackson	301201	17	2011	Dolphin Dr. between Starfish Rd. and Caravelle Cir.	97.6	1.9	0.6	2506
Jackson	301205	17	2011	Dolphin Dr. 0.3 mi N of US 90	93.6	5.8	0.6	3788
Jackson	301220	17	2011	Ladnier Rd. between Camino Grande St. and C. W. Webb Rd.	96.6	3.2	0.3	10045
Jackson	301221	17	2011	Ladnier Rd. between Lewis Gate Dr. and Robert Hiram Dr.	96.3	3.4	0.3	455
Jackson	301227	17	2011	Wilson Springs Rd. 0.3 mi W of MS 63	96.1	3.5	0.4	347
Jackson	301260	14	2011	MS 63 between US 90 and Shortcut Rd.	89.2	6.2	4.6	17435
Jackson	301270	14	2011	MS 63 0.3 mi N of US 90	91.5	4.7	3.8	22463
Jackson	301508	1	2011	I-10 0.7 mi W of MS 613	77.5	10.7	11.8	45603
Jackson	301510	11	2011	I-10 0.7 mi E of MS 613	80.7	4.0	15.3	42509
Jackson	305030	17	2011	Shearwater Drive 0.1 Mi S of Hudson Rd.	95.9	3.8	0.4	1399
Jackson	305045	17	2011	Halstead Road between Brumbaugh Rd. and Walton Dr.	95.6	3.5	0.9	1973
Jackson	305070	17	2011	Government St. between Beverly Dr. and Reeves Ln.	97.3	2.2	0.5	9140
Jackson	305125	16	2011	Government St. between State St. and Handy Ave.	96.9	2.8	0.2	5684

Vehicle Classification Station Summaries for 2010, 2011, 2012								
County	County Sequence Number	FC	Year of Count	Location	24 Hour			
					Non-Commercial	Commercial		Average Traffic
						Light	Heavy	
Jackson	305165	17	2011	Church St. between US 90 and Robinson St.	93.8	6.1	0.1	554
Jackson	305440	16	2011	Lemoyne Blvd. between Bridge View Dr. and April Bayou Dr.	97.3	2.1	0.5	13410
Jackson	305450	17	2011	Race Track Road between St. Martin st. and Gulf Stream Rd.	86.6	8.5	4.9	347
Jackson	305820	17	2011	Old Spanish Trl between Frasier and Graveline Rd.	93.9	5.3	0.8	360
Jackson	305830	17	2011	Martins Bluff Road 0.2 Mi S of Roys Rd.	96.1	3.4	0.5	4253
Jackson	306010	16	2011	Pascagula St. between Convent Ave. and School Ave.	96.4	3.2	0.4	3077
Jackson	306015	16	2011	Pasacagula St. between Krebs Ave. and Railroad Ave.	97.6	2.2	0.2	8837
Jackson	306030	14	2011	Ingalls Avenue between 10th St. and 11th St.	97.4	2.2	0.4	7536
Jackson	306035	14	2011	Ingalls Ave between Belair St. and Meadowbrook St.	98.8	1.2	0.0	10926
Jackson	306040	17	2011	Ingalls Ave. between Pascagula St. and Ducayet St.	95.6	4.0	0.4	1810
Jackson	306055	17	2011	Eden Street between New York Ave. and Chicago Ave.	98.0	1.8	0.2	2669
Jackson	306060	17	2011	Frederic St. between Convent St. and John Ave.	88.7	10.6	0.7	341
Jackson	306065	17	2011	Frederic St. between Live Oak Ave. and Orange Ave.	90.9	7.7	1.4	544
Jackson	306070	17	2011	Dupont Ave. Frederic St. and Magnolia St.	88.8	8.0	3.2	325
Jackson	306095	17	2011	Watts Ave. between Frederic St. and Magnolia St.	91.9	7.6	0.6	443
Jackson	306105	17	2011	Old Mobile Hwy 0.1 Mi NE of Airport Rd.	95.3	3.9	0.8	1523
Jackson	306120	17	2011	Jefferson Ave. 0.1 mi E of Macphelah Rd.	97.7	2.0	0.3	8641
Jackson	306145	17	2011	Macphelah Rd. between Ryder Ave. and Criswell Ave.	98.2	1.6	0.2	3729
Jackson	306155	17	2011	Market St. between St. Peter Ave. and Parsley Ave.	95.8	3.4	0.9	4297
Jackson	306175	14	2011	Ingalls Ave. between Chicot St. and 22nd St.	97.2	2.6	0.2	7173
Jackson	306195	14	2011	Chicot St. between Charlie Ave. and Lanier Ave.	97.3	2.5	0.2	8030
Jackson	306210	16	2011	Old Mobile Ave. between Francis St. and Myrites St.	95.8	3.9	0.4	4708
Jackson	306215	16	2011	Old Mobile Ave. between Eden St. and Spruce St.	96.4	3.2	0.4	6584
Jackson	306230	17	2011	Pascagoula St. between Willow St. and Joe Ave.	97.4	2.3	0.3	4773
Jackson	306235	17	2011	Pascagoula St. between Catalpa Ave. Margie Moore St.	96.9	2.8	0.3	4779
Jackson	306245	17	2011	Lake St. between Willow St. and Vincent St.	92.2	6.9	0.9	751
Jackson	306250	17	2011	Shortcut Rd. 0.3 mi NE of Macphelah Rd.	92.9	6.3	0.8	621
Jackson	306260	17	2011	Frederick Ave. between Washington Blvd. and Kreole Ave.	94.0	5.4	0.7	1249
Jackson	306265	17	2011	2nd St. 0.2 mi N of Jefferson Ave.	98.7	1.2	0.1	4507
Jackson	306300	17	2011	Sherlawn Drive between Sherwood Cir. and Magnolia St.	98.7	1.1	0.2	2056
Jackson	306311	17	2011	Frank Griffin Rd. between Nolan St. and MS 613	99.3	0.7	0.0	419
Jackson	306317	16	2011	Elder Ave. 0.3 mi E of MS 613	98.2	1.7	0.2	1844
Jackson	306319	17	2011	Rabby St. between Lynd St. and Elder Ferry Rd.	98.7	1.2	0.1	554
Jackson	306320	17	2011	Morris St. between Oak Ave. and Mc Innis Ave.	95.5	4.3	0.2	501
Jackson	306321	17	2011	Elder Ferry Rd. between Jamestown and Dutch Bayou Rd.	95.8	3.9	0.4	531
Jackson	306337	17	2011	Elder Ferry Rd. 0.1 mi N of Rabby St.	96.9	3.1	0.0	383
Jackson	306355	17	2011	Robinson Ave. between MS 613 and Arthur St.	99.6	0.4	0.0	126
Jackson	306373	17	2011	Hanshaw Rd. between US 90 and Bergerac Ln.	97.2	2.3	0.5	11005

Vehicle Classification Station Summaries for 2010, 2011, 2012								
County	County Sequence Number	FC	Year of Count	Location	24 Hour			Average Traffic
					Non-Commercial	Commercial Light	Commercial Heavy	
Jackson	306385	17	2011	Dupont Ave. between Bilbo St. and Testament St.	95.8	3.7	0.5	589
Jackson	306395	17	2011	Demas St. between Frederic St. and Comus St.	87.3	12.2	0.5	304
Jackson	306400	17	2011	Railroad Ave. between Frederic St. and Comus St.	75.6	24.4	0.0	43
Jackson	306410	17	2011	Convent St. between Pascagoula St. and Market St.	97.5	2.3	0.2	1451
Jackson	306425	14	2011	Market St. between Live Oak Ave. and Krebs Ave.	96.7	2.7	0.6	18729
Jackson	306435	16	2011	Market St. between Fair St. and Sugar St.	96.3	3.2	0.4	1894
Jackson	306460	16	2011	Hospital St. between US 90 and Melton Dr.	98.3	1.6	0.1	11125
Jackson	306475	17	2011	Pine St. between Mill Ave. and Morgan St.	94.8	5.0	0.1	436
Jackson	306480	16	2011	Hospital St. 0.1 mi N of US 90	97.2	2.6	0.3	9503
Jackson	306520	17	2011	Krebs St. between Pascagoula St. and Magnolia St.	96.0	3.7	0.3	1945
Jackson	306521	17	2011	Krebs St. between Market St. and Pascagoula St.	93.0	6.7	0.4	1276
Jackson	306791	14	2011	River Rd. 0.2 mi N of US 90	96.2	2.9	0.8	6314
Jackson	306794	14	2011	MS 619 between River Rd. and Port Rd.	90.2	8.6	1.1	1064
Jackson	306801	17	2011	Village Pky. between Ridgecrest Dr.. and Sioux Bayou Dr.	98.0	2.0	0.0	128
Jackson	306802	17	2011	Ridgecrest Dr. between Village Pky and Sioux Bayou Dr.	95.4	4.6	0.0	118
Jasper	310101	5	2011	County Road 1723 0.4 mi E of County Road 12	88.8	8.8	2.5	80
Jasper	310190	3	2011	MS 15 1.0 mi S of County Road 20	82.0	7.4	10.6	2099
Jasper	310500	4	2011	MS 528 2.3 mi W of MS 503	86.5	7.7	5.8	1380
Jasper	310610	4	2011	MS 504 2.0 mi W of MS 503	93.7	4.6	1.7	576
Jasper	310920	4	2011	MS 503 2.6 mi S of MS 18	89.6	5.4	5.0	289
Jasper	310930	4	2011	MS 503 2.6 mi S of MS 504	90.6	6.9	2.5	422
Jasper	310940	5	2011	County Road 31 1.3 mi S of County Road 24	91.9	5.4	2.7	56
Jasper	311040	5	2011	County Road 10 2.0 mi W of MS 15	82.9	14.1	3.0	838
Jefferson	320140	2	2011	US 61 1.7 mi S of Claiborne County Line	87.5	3.9	8.6	5208
Jefferson	320656	2	2011	US 61 0.4 mi S of MS 553	85.0	6.5	8.4	5747
Jefferson Davis	330110	3	2011	MS 35 0.8 mi S of Covington County Line	80.7	7.2	12.2	1469
Jefferson Davis	330120	3	2011	MS 13 2.7 mi N of Marion County Line	74.9	9.7	15.4	1990
Jefferson Davis	330170	3	2011	MS 13 4.0 mi N of US 84	84.4	6.0	9.6	2571
Jefferson Davis	330240	3	2011	MS 42 0.5 mi SE of MS 35	89.8	5.7	4.5	4651
Jefferson Davis	330470	4	2011	Mt. Olive Rd. 0.4 mi NE of Williamson Mill Rd.	89.2	9.3	1.6	319
Jefferson Davis	330480	4	2011	Mt. Olive Road 1.0 mi W of MS 541	86.9	7.8	5.3	449
Jefferson Davis	330520	4	2011	Hathorn Road 1.3 mi W of MS 13	89.6	6.5	3.8	222
Jefferson Davis	330570	4	2011	MS 541 1.8 mi N of US 84	84.1	8.6	7.3	647
Jefferson Davis	330580	4	2011	MS 541 5.3 mi N of US 84	90.2	7.0	2.9	330
Jefferson Davis	330590	4	2011	MS 541 1.9 mi S of Simpson County Line	90.8	6.4	2.8	406
Jefferson Davis	330790	4	2011	Bournham Road 2.6 mi W of MS 13	87.9	6.9	5.2	124
Jefferson Davis	330820	4	2011	Gates Road 2.02 mi SE of MS 42	88.8	5.7	5.5	389
Jefferson Davis	330850	4	2011	MS 42 between Park ave and Berry St.	96.5	3.0	0.5	7997

Vehicle Classification Station Summaries for 2010, 2011, 2012								
County	County Sequence Number	FC	Year of Count	Location	24 Hour			Average Traffic
					Non-Commercial	Commercial Light	Commercial Heavy	
Jones	340060	16	2011	US 11 0.7 mi S of MS 590	91.6	6.1	2.3	3335
Jones	340110	14	2011	US 11 1.8 mi N of MS 29	91.9	5.3	2.8	8066
Jones	340150	14	2011	US 11 1.6 mi S of US 84	92.9	6.3	0.8	5516
Jones	340180	14	2011	US 11 0.2 mi S of US 84	95.6	4.0	0.4	6617
Jones	340220	16	2011	US 11 0.4 mi N of MS 84	92.9	5.7	1.3	6057
Jones	340230	16	2011	US 11 1.4 mi N of MS 84	90.3	7.8	2.0	3907
Jones	340270	16	2011	US 11 1.1 mi SW of Eastview Dr.	89.6	6.6	3.7	5601
Jones	340360	3	2011	MS 28 0.3 mi NW of Jechoat Rd.	86.6	5.4	7.9	4138
Jones	340365	3	2011	MS 28 between Feed Mill Rd. and Franklin St.	90.2	4.4	5.4	6270
Jones	340410	2	2011	US 84 1.3 mi E of Covington County Line	75.9	7.8	16.3	5618
Jones	340420	2	2011	US 84 0.2 mi NW of Cooley Park Rd.	80.0	7.2	12.8	6385
Jones	340430	2	2011	US 84 between Schells Dr. and Jason Dr.	82.6	6.4	10.9	7886
Jones	340440	2	2011	US 84 1.6 mi E of MS 29	85.3	5.9	8.8	9112
Jones	340450	2	2011	US 84 0.1 mi W of Flynt Rd.	88.4	5.1	6.6	16516
Jones	340460	16	2011	US 84 0.3 mi E of Hillcrest Dr.	92.1	3.6	4.3	16263
Jones	340490	14	2011	US 84 0.2 mi E of I-59	89.3	6.3	4.4	15782
Jones	340495	14	2011	US 84 0.8 mi W of Keahey Gore Rd.	85.0	6.6	8.3	11620
Jones	340496	2	2011	US 84 0.8 mi W of Masonite Lake Rd.	86.3	5.3	8.5	10679
Jones	340510	2	2011	US 84 3.3 mi W of Wayne County Line	82.3	7.6	10.1	9001
Jones	340570	3	2011	MS 15 0.4 mi N of Morning Dew Rd.	89.4	7.2	3.4	4507
Jones	340590	16	2011	MS 15 0.5 mi S of Lower Myrick Rd.	88.3	7.9	3.7	5619
Jones	340638	14	2011	MS 15 1.2 mi N of US 84	96.1	3.1	0.9	25675
Jones	340680	14	2011	MS 15 4.0 mi N of US 84	92.6	5.2	2.2	13900
Jones	340794	11	2011	I-59 0.3 mi W of MS 15	82.0	3.8	14.2	32572
Jones	340820	11	2011	I-59 1.0 mi SW of US 84	77.1	4.7	18.2	28142
Jones	340920	16	2011	MS 29 0.1 mi NW of I-59	92.4	5.6	2.0	11697
Jones	340970	17	2011	MS 590 0.2 mi W of US 11	96.5	2.8	0.7	2930
Jones	341080	4	2011	MS 29 6.3 mi NW of Perry County Line	71.4	6.8	21.8	1954
Jones	341120	16	2011	MS 29 between Magnolia St. and Laurel St.	87.1	5.6	7.2	5336
Jones	341140	16	2011	MS 15 0.3 mi N of I-59	92.5	6.1	1.5	2619
Jones	341280	4	2011	Myrick Rd. 0.5 mi W of Pine Dr.	93.8	4.0	2.1	2384
Jones	341450	17	2011	Augusta Road 0.3 mi S of MS 29	93.5	5.7	0.9	2034
Jones	341470	5	2011	Augusta Road 1.0 mi NW of Floyd Strickland Rd.	91.4	5.7	2.9	273
Jones	341720	4	2011	Sharon Moss Road 0.7 mi W of Lake Como Rd.	84.6	11.2	4.2	667
Jones	341770	4	2011	Moselle Seminary Rd. 0.3 mi E of Tom Rainey Rd.	89.5	6.2	4.3	1608
Jones	341780	4	2011	Moselle Seminary Rd. 0.1 mi SE of I-59	91.4	6.7	1.9	4017
Jones	341980	6	2011	Pleasant Grove Road 1.0 mi E of Trest Rd.	86.9	8.1	4.9	934
Jones	342050	4	2011	Florence Church Road 0.2 Mi E of US 11	92.2	6.2	1.6	1223

Vehicle Classification Station Summaries for 2010, 2011, 2012								
County	County Sequence Number	FC	Year of Count	Location	24 Hour			
					Non-Commercial	Commercial		Average Traffic
						Light	Heavy	
Jones	345175	16	2011	Carroll Gartin Boulevard 0.4 Mi NW of MS 11	98.4	1.5	0.1	4001
Jones	345178	16	2011	7th Ave. between 5th St. and 7th St.	97.3	2.2	0.5	2526
Jones	345185	17	2011	Beacon Street 0.3 mi N of 13th Ave.	97.9	2.0	0.1	2281
Jones	345255	16	2011	Carroll Gartin Boulevard 0.4 mi SE of SawMill Rd.	97.4	2.4	0.2	4399
Jones	345355	17	2011	Airport Dr. 0.1 mi E of West Dr.	90.2	8.0	1.8	1304
Jones	345360	16	2011	Hillcrest Drive 1.7 mi S of US 84	81.0	13.0	6.0	4776
Jones	345365	16	2011	Hillcrest Drive 0.4 mi S of US 84	85.8	8.8	5.4	5144
Jones	345410	16	2011	Maple St. 0.1 mi N of I-59	97.8	1.9	0.2	1654
Jones	345532	14	2011	Magnolia St. between Teresa St. and 7th St.	97.7	1.9	0.4	2329
Jones	345740	16	2011	16th Ave. between Airport Rd. and US 11	96.3	3.4	0.2	2036
Kemper	350010	2	2011	US 45 5.2 mi N of Lauderdale County Line	69.8	5.3	24.9	4542
Kemper	350020	2	2011	US 45 0.8 mi N of Townsend Porterville Rd.	71.6	6.2	22.2	4431
Kemper	350070	3	2011	MS 16 2.4 mi E of Neshoba County Line	86.0	4.4	9.6	2464
Kemper	350100	3	2011	MS 16 0.7 mi W of Grace Rd.	74.1	6.2	19.7	2646
Kemper	350170	3	2011	MS 16 2.5 mi W of US 45	79.6	5.1	15.4	2208
Kemper	350200	3	2011	MS 16 between 1st St. and 2nd St.	85.4	5.5	9.1	3276
Kemper	350240	3	2011	MS 39 3.5 mi S of MS 16	88.6	4.6	6.8	2415
Kemper	350450	3	2011	MS 21 3.1 mi E of Neshoba County Line	82.5	5.2	12.4	961
Kemper	350760	4	2011	Gholson Road 2.0 mi S of Noxubee County Line	88.3	10.4	1.3	39
Kemper	350800	5	2011	Sanders Street between 6 mile and 3rd St.	96.8	3.2	0.0	408
Lafayette	360130	12	2011	MS 7 0.5 mi N of MS 334	92.3	4.4	3.2	21737
Lafayette	360135	12	2011	MS 7 0.4 mi S of MS 30	91.9	5.0	3.1	19272
Lafayette	360138	2	2011	MS 7 2.5 mi N of MS 30	91.5	4.8	3.8	6129
Lafayette	360220	2	2011	MS 6 0.4 mi E of County Rd. 160	92.3	3.1	4.6	18874
Lafayette	360230	2	2011	MS 6 0.3 mi W of Coliseum Dr.	94.1	2.7	3.3	28414
Lafayette	360240	12	2011	MS 6 0.2 mi W of Old Taylor Rd.	93.2	3.8	3.0	32042
Lafayette	360270	12	2011	MS 6 0.9 mi E of MS 7	87.3	5.2	7.5	10230
Lafayette	360290	2	2011	MS 6 0.3 mi E of County Rd. 405	86.8	5.8	7.4	10049
Lafayette	360330	14	2011	MS 30 0.1 mi E of County Rd. 211	92.6	4.7	2.7	8842
Lafayette	360450	4	2011	Clear Creek Rd. 0.9 mi N of County Rd. 333	95.8	3.8	0.4	807
Lafayette	360490	4	2011	MS 328 0.2 mi E of County Rd. 321	95.1	4.2	0.7	934
Lafayette	360540	4	2011	County Road 418 0.5 mi E of County Rd.403	95.1	3.1	1.8	786
Lafayette	360580	16	2011	Jackson St. between Martin Luther King Jr. Dr. and 6th St.	98.1	1.8	0.2	10937
Lafayette	361021	5	2011	County Road 301 0.2 mi S of Pea Ridge Rd.	97.0	2.6	0.4	2228
Lafayette	361040	16	2011	Lamar Blvd. between Harlan Dr. and Belk Blvd.	97.7	2.1	0.2	8432
Lafayette	361060	16	2011	Lamar Blvd. between Price St. and Washington Ave.	96.2	3.4	0.3	7091
Lafayette	365077	17	2011	Coliseum Dr. between Hathorn Rd. and MS 6	97.0	2.6	0.4	7654
Lamar	370120	2	2011	US 98 2.5 mi W of MS 589	88.9	5.6	5.4	11567

Vehicle Classification Station Summaries for 2010, 2011, 2012								
County	County Sequence Number	FC	Year of Count	Location	24 Hour			
					Non-Commercial	Commercial		Average Traffic
						Light	Heavy	
Lamar	370135	14	2011	US 98 0.2 mi W of I-59	96.7	2.5	0.9	66228
Lamar	370230	1	2011	I-59 1.2 mi S of MS 13	67.8	7.5	24.7	14298
Lamar	370330	3	2011	MS 42 0.9 mi E of MS 589	91.3	5.4	3.4	4354
Lamar	370500	4	2011	Shelby Speights Drive between Manar St. and Bay St.	95.0	4.1	0.9	6817
Lamar	370700	17	2011	Oak Grove Rd. 0.2 mi NE of Griffith Rd.	97.3	2.3	0.4	6849
Lamar	370705	17	2011	Oak Grove Rd. 0.1 mi SW of Cox Ave.	98.4	1.4	0.3	8002
Lamar	370840	4	2011	Myrick Avenue between 7th St. and 6th St.	95.2	3.5	1.3	1533
Lamar	375350	17	2011	4th St. between I-59 and Westover Dr.	99.3	0.6	0.1	13933
Lamar	375355	17	2011	4th St. between I-59 and 40th Ave.	98.8	1.1	0.1	14629
Lauderdale	380046	2	2011	US 45 0.7 mi N of Industrial Park Rd.	81.9	2.6	15.5	6546
Lauderdale	380047	12	2011	Old HWY 45 0.7 mi N of Lizelia Rd.	90.2	4.2	5.6	6696
Lauderdale	380090	2	2011	US 45 0.2 mi NE of Beaver Pond Rd.	74.9	5.9	19.2	6150
Lauderdale	380100	2	2011	US 45 0.3 mi S of Extension Rd.	70.4	6.7	23.0	4541
Lauderdale	380110	2	2011	US 45 1.2 mi N of Savage Cut Off Rd.	73.0	5.7	21.3	4979
Lauderdale	380120	4	2011	US 80 0.8 mi E of Newton County Line	89.5	6.4	4.1	1102
Lauderdale	380140	4	2011	US 80 1.0 mi W of I-20	93.2	4.6	2.3	2016
Lauderdale	380180	4	2011	US 11 0.6 mi E of Sweet Gum Bottom Rd.	92.4	5.4	2.2	3208
Lauderdale	380210	1	2011	I-20 1.9 mi W of HWY 80	57.6	5.9	36.5	19092
Lauderdale	380360	3	2011	MS 19 0.3 mi N of Shamnon Rd.	87.2	3.8	9.0	3581
Lauderdale	380392	3	2011	MS 19 0.2 mi E of Willow Ridge Dr.	95.0	3.3	1.7	13729
Lauderdale	380450	14	2011	MS 19 0.1 mi W of Old HWY 80	95.8	3.2	1.0	23844
Lauderdale	380460	14	2011	MS 19 0.3 mi NW of College Dr.	94.1	3.5	2.3	17618
Lauderdale	380490	3	2011	MS 19 1.0 mi N MS 494	92.8	3.6	3.6	11785
Lauderdale	380600	11	2011	I-20 0.8 mi S of MS 19	78.0	4.9	17.1	44390
Lauderdale	380610	11	2011	I-20 1.1 mi W of US 45	55.5	4.7	39.8	24442
Lauderdale	380650	1	2011	I-20 0.9 mi S of MS 11	50.8	3.6	45.6	19558
Lauderdale	380660	1	2011	I-20 0.7 mi N of MS 11	58.7	4.6	36.7	20058
Lauderdale	380750	5	2011	Collinsville Road 0.7 mi S of MS 19	94.4	4.5	1.1	1384
Lauderdale	380790	5	2011	Briarwood Road 0.1 mi E of Chapel Rd.	96.2	3.3	0.5	1987
Lauderdale	380980	5	2011	Allen Swamp Road 0.1 mi E of Pine Springs Rd.	95.7	3.7	0.6	1265
Lauderdale	381030	5	2011	Arundel Road 0.7 mi E of US 11	92.0	6.6	1.4	598
Lauderdale	381217	16	2011	Lockheed Dr. 0.1 mi E of Old HWY 45	93.3	4.6	2.1	6825
Lauderdale	381330	5	2011	Kewanee Road 0.6 mi SE of Hubbard Chapel Rd.	91.8	6.0	2.2	365
Lauderdale	381400	4	2011	MS 496 0.3 mi E of Whitaker Rd.	94.8	4.7	0.5	1321
Lauderdale	381420	4	2011	MS 496 0.5 mi W of Kewanee Rd.	85.4	12.1	2.4	247
Lauderdale	381530	5	2011	Lizelia Road 0.8 Mi S of Cotton Gin Rd.	94.5	4.7	0.7	742
Lauderdale	381645	4	2011	Allen Swamp Road 1.4 Mi E of MS 19	93.8	5.6	0.6	715
Lauderdale	385005	16	2011	2nd Street between 18th Ave. and 17th Ave	97.5	2.0	0.4	2935

Vehicle Classification Station Summaries for 2010, 2011, 2012								
County	County Sequence Number	FC	Year of Count	Location	24 Hour			
					Non-Commercial	Commercial		Average Traffic
						Light	Heavy	
Lauderdale	385015	16	2011	18th Avenue 0.2 mi W of N. Frontage Rd.	97.7	2.0	0.3	8290
Lauderdale	385040	17	2011	5th Street between 22nd and 21th St.	99.1	0.8	0.1	2685
Lauderdale	385045	16	2011	5th St. between 24th Ave. and 25th Ave.	98.9	1.0	0.1	2176
Lauderdale	385065	16	2011	23rd. Ave. between 16th St. and 17th St.	98.6	1.3	0.0	9034
Lauderdale	385070	16	2011	23rd Ave. between 19th St. and 20th St.	98.2	1.7	0.1	10002
Lauderdale	385075	16	2011	23rd Ave. between 22nd St. and 23rd. St.	97.9	2.0	0.1	8458
Lauderdale	385135	16	2011	MS 19 between Manning St. and Arthur St.	93.3	3.6	3.1	16839
Lauderdale	385180	14	2011	14th Street between 20th Ave and 19th Ave.	98.8	1.1	0.1	15796
Lauderdale	385240	16	2011	6th St. between Cooper Ave. and 27th Ave.	96.5	3.2	0.3	1577
Lauderdale	385245	16	2011	6th St. between 25th Ave. and 26th Ave.	96.7	3.3	0.0	1642
Lauderdale	385270	16	2011	N. Hills St. 0.6 mi S of State Blvd.	97.3	2.3	0.4	4360
Lauderdale	385415	16	2011	Martin Luther King Dr. 0.1 mi N of St. John St.	96.2	3.3	0.6	7082
Lauderdale	385490	17	2011	26th Street between 36th Ave and 35th Ave	98.3	1.6	0.1	3695
Lauderdale	385500	17	2011	Old Marion Road between 21th Ave and HWY 39N	98.1	1.7	0.2	3505
Lauderdale	385515	17	2011	19th St. between 8th Ave. and 9th Ave.	98.3	1.4	0.3	1630
Lauderdale	385531	16	2011	Front St. between 8th Ave. and 10th Ave.	97.2	2.4	0.4	6451
Lauderdale	385545	17	2011	11th Street between 21th Ave and 20th Ave	97.0	2.9	0.1	1239
Lauderdale	385870	16	2011	18th Ave between A St. and B St.	98.3	1.6	0.1	8828
Lauderdale	385890	17	2011	26th Street between 49th Ave and 45th Ave	98.7	1.3	0.0	1114
Lauderdale	385935	17	2011	18th Avenue between 23rd. St and 22th st	98.1	1.8	0.1	709
Lauderdale	385975	16	2011	11th Ave. between D St. and C St.	96.7	2.6	0.7	154
Lauderdale	385995	16	2011	7th St. between 34th Ave. and 35th Ave.	97.3	2.2	0.5	3207
Lauderdale	386070	16	2011	4th St. between 19th Ave. and 20th Ave.	97.4	2.4	0.2	1521
Lawrence	390050	2	2011	Broad St. 0.2 mi E of MS 27	90.4	8.4	1.3	4928
Lawrence	390070	4	2011	Broad St. 0.1 mi S of Brookhaven St.	95.8	3.3	0.9	6366
Lawrence	390120	4	2011	US 84 2.9 mi SW of MS 43	75.4	7.1	17.5	4255
Lawrence	390135	4	2011	US 84 0.7 mi E of MS 43	73.0	8.1	18.9	3425
Lawrence	390200	3	2011	MS 27 0.2 mi N of US 84	85.8	6.8	7.4	4303
Lawrence	390300	4	2011	Holmesville Road 0.8 mi W of Topeka Jayess Rd.	81.6	8.6	9.8	613
Lawrence	390430	4	2011	Front St. Between 3rd and Railroad Ave	92.8	4.7	2.5	159
Lawrence	390450	4	2011	Front St. between Larch St and Northern St	72.6	6.2	21.2	1345
Leake	400002	2	2011	MS 25 1.4 mi S of MS 13	87.8	4.7	7.5	6491
Leake	400003	2	2011	MS 25 0.4 mi S of MS 16	90.2	3.4	6.3	7488
Leake	400070	4	2011	Dr. Brantley Rd. 1.2 mi E of MS 488	92.9	5.1	2.1	217
Leake	400090	2	2011	MS 35 between Rimmier St. and Line St.	77.5	4.7	17.8	2432
Leake	400160	2	2011	MS 35 0.2 mi Nw of MS 488	89.1	4.4	6.5	8770
Leake	400250	3	2011	MS 16 0.3 mi W of Natchez Trace Pkwy	81.6	4.1	14.4	3278
Leake	400280	3	2011	MS 16 between Ware St. and Allenwood Dr.	95.1	2.6	2.3	13245

Vehicle Classification Station Summaries for 2010, 2011, 2012								
County	County Sequence Number	FC	Year of Count	Location	24 Hour			Average Traffic
					Non-Commercial	Commercial Light	Commercial Heavy	
Leake	400350	2	2011	MS 25 0.5 mi NE of MS 35	84.5	5.4	10.1	5057
Leake	400870	4	2011	MS 427 0.1 mi N of Ebenezer Rd.	88.2	4.9	7.0	998
Leake	400880	4	2011	Hooper Mill Creek Rd. 0.2 mi W of Neshoba County Line	93.1	4.9	2.0	320
Leake	400985	4	2011	Galilee Road 0.1 mi SW of Will Hilton Rd.	95.7	3.7	0.6	555
Leake	401150	4	2011	Conway Rd. 1.0 mi W of Allen Rd.	95.2	4.8	0.0	42
Leake	401160	4	2011	Barnes Rd. 0.8 mi E of MS 35	92.2	5.1	2.7	386
Lee	410010	3	2011	Natchez Trace Parkway 1.6 mi S of Cliff Gookin Blvd.	97.9	1.8	0.3	5062
Lee	410030	16	2011	Natchez Trace Pky. 0.6 mi S of Mccullough Blvd.	98.1	1.4	0.4	7033
Lee	410060	14	2011	Natchez Trace Parkway 0.3 mi N of Lakeshire Dr.	98.6	0.9	0.5	6541
Lee	410140	4	2011	Will Robbins Hwy. between Pecan Ave. and Pine St.	94.6	3.3	2.0	3901
Lee	410250	16	2011	MS 145 between 10th St. and Tower dr.	96.3	2.4	1.3	14281
Lee	410290	16	2011	MS 145 0.3 mi S of MS 178	97.3	2.0	0.8	23336
Lee	410430	14	2011	MS 178 0.1 mi S of Endville Rd.	92.3	4.5	3.2	16599
Lee	410480	14	2011	MS 178 0.3 mi W of US 45	92.0	4.4	3.6	18374
Lee	410530	14	2011	MS 6 between Foster Dr. and Maynard Dr.	98.0	1.6	0.5	25189
Lee	410600	14	2011	MS 6 0.2 mi W of US 45	95.8	3.1	1.1	19970
Lee	410630	14	2011	MS 6 between Wayside St. and Lake St.	97.0	2.6	0.4	15800
Lee	410703	2	2011	US 78 0.4 mi W of Gloster St.	70.3	6.0	23.7	24059
Lee	410707	12	2011	US 78 0.7 mi E of MS 371	71.6	3.6	24.8	18752
Lee	410710	4	2011	MS 245 0.4 mi S of County Rd. 506	94.6	2.7	2.6	3080
Lee	410860	16	2011	MS 6 0.3 mi N of Wilson St.	97.6	2.0	0.4	4795
Lee	411050	4	2011	Birmingham Ridge Road 2.6 mi S of MS 348	92.3	6.6	1.2	1378
Lee	411055	4	2011	County Road 231 0.3 mi S of County Rd. 417	99.2	0.3	0.6	536
Lee	411057	4	2011	County Road 231 0.6 mi SW of MS 370	97.2	2.1	0.6	545
Lee	411135	4	2011	MS 363 between Young Cir and Ford Dr.	96.9	2.0	1.1	3525
Lee	411305	4	2011	MS 348 0.5 mi E of US 45	96.7	2.5	0.8	2899
Lee	411330	4	2011	County Road 2578 0.9 mi NE of Byrson St.	95.7	2.8	1.5	583
Lee	411390	4	2011	MS 370 0.4 mi E of Golston Dr.	94.1	2.5	3.4	1524
Lee	411480	18	2011	Chesterville Road 0.5 mi W of Turner Dr.	95.8	3.4	0.8	2051
Lee	411490	16	2011	Coley Rd. 0.3 Mi N of MS 6	94.5	3.2	2.3	14834
Lee	411610	5	2011	County Road 1409 0.9 mi N of US 78	98.1	1.1	0.7	668
Lee	411690	2	2011	US 45Alt 0.5 mi N of Pine Grove Rd.	77.5	3.7	18.8	9712
Lee	411700	4	2011	Birmingham Ridge Road 0.8 Mi NW of MS 145	95.0	3.9	1.1	1712
Lee	411752	4	2011	Old Saltillo Road between Hughes Dr. and Pinecrest St.	97.8	1.9	0.3	1521
Lee	411760	14	2011	Green St. 0.6 mi W of US 45	91.7	4.8	3.5	10326
Lee	411772	2	2011	US 45 0.8 mi N of Natchez Trace Pky	84.5	4.0	11.4	23881
Lee	415140	16	2011	Eason Blvd. 0.2 mi W of US 45	93.8	3.6	2.6	21814
Lee	415215	17	2011	Thomas St. between Springlake Dr. and Clawood Pl	96.9	2.7	0.4	6327

Vehicle Classification Station Summaries for 2010, 2011, 2012								
County	County Sequence Number	FC	Year of Count	Location	24 Hour			Average Traffic
					Non-Commercial	Commercial Light	Commercial Heavy	
Lee	415275	16	2011	Jackson St. 0.2 mi N of Lemons Dr.	97.3	1.8	0.9	6729
Lee	415295	17	2011	W. Jefferson St. 0.1 mi E of MS 145	98.5	1.4	0.1	3234
Lee	415330	17	2011	Feemster Lake Road 0.4 Mi S of MS 178	97.6	2.4	0.0	461
Lee	415345	16	2011	Veterans Blvd. 0.1 Mi S of US 178	95.3	3.3	1.4	8142
Lee	415400	16	2011	Veterans Blvd 0.3 mi S of MS 178	94.8	3.3	1.8	4135
Lee	415425	18	2011	South Front St. between Troy St. and Clark St.	94.9	3.9	1.2	2308
Lee	415500	16	2011	Eason Blvd. 0.7 mi E of US 45	94.5	3.4	2.1	13985
Leflore	420010	17	2011	Martin Luther King Drive 0.1 mi W of US 82	98.5	1.3	0.2	2396
Leflore	420050	3	2011	US 49E 5.7 mi S of US 82	89.9	4.8	5.3	3765
Leflore	420070	14	2011	US 49E 0.2 mi S of US 82	88.7	6.8	4.4	7490
Leflore	420130	3	2011	US 49E 0.3 mi N of MS 8	83.0	8.3	8.7	2052
Leflore	420170	2	2011	US 82 0.5 mi W of MS 7	83.3	5.3	11.5	8153
Leflore	420205	14	2011	US 82 0.2 mi S of West Park Ave.	92.2	3.1	4.6	25689
Leflore	420240	14	2011	US 82 0.5 mi W of MS 430	91.1	4.1	4.7	21321
Leflore	420955	14	2011	Fulton Street 0.1 Mi S of Claiborne Ave.	98.4	1.4	0.2	7718
Leflore	420970	14	2011	Grand Boulevard between Monroe Ave. and Adams Ave.	98.0	1.8	0.2	8385
Leflore	421510	4	2011	County Road 515 2.4 mi N of US 82	93.9	4.9	1.2	466
Leflore	425200	17	2011	West Gibbs Street between Main St. and Howard St.	98.7	1.3	0.0	2344
Leflore	425495	17	2011	Garrard Avenue 0.5 mi E of US 82	96.7	3.0	0.3	2061
Leflore	425520	17	2011	West Monroe Avenue between Chickasaw St. and Choctaw St.	97.6	1.9	0.4	572
Lincoln	430050	4	2011	US 51 1.0 mi S of Natchez Ave	93.2	4.6	2.1	10045
Lincoln	430090	14	2011	US 51 between Congress St. and Brookway Blvd.	95.5	3.4	1.2	18712
Lincoln	430100	14	2011	US 51 0.4 mi N of MS 550	94.6	4.3	1.0	17532
Lincoln	430150	2	2011	US 84 2.3 mi W of I-55	86.1	5.9	8.0	7465
Lincoln	430160	2	2011	US 84 0.6 mi E of I-55	77.3	7.6	15.1	7131
Lincoln	430310	17	2011	Brookway Blvd. 0.3 mi W of Brookhaven St.	97.1	2.4	0.5	22968
Lincoln	430390	4	2011	Jackson Liberty Drive 5.5 Mi S of US 84	89.0	7.3	3.7	1069
Lincoln	430440	16	2011	Zetus Rd. 0.2 mi E of Natchez Ave.	94.7	4.5	0.8	2447
Lincoln	430565	16	2011	2nd St. between Independence St. and Congress St.	95.1	4.4	0.5	4271
Lincoln	430570	16	2011	Old US 51 between Weems St and School St	94.5	4.4	1.1	3911
Lincoln	431030	5	2011	Pricedale Drive 4.4 Mi S of US 84	92.6	4.9	2.5	320
Lincoln	431040	5	2011	High Chain Dr 0.8 Mi S of US 84	90.0	6.4	3.6	1170
Lowndes	440002	2	2011	US 82 0.2 mi E of Oktibbeha County Line	84.1	4.6	11.3	20185
Lowndes	440056	2	2011	US 82 1.7 mi E of US 45	85.8	5.1	9.2	28902
Lowndes	440060	5	2011	MS 182 0.8 mi E of US 45	72.4	13.4	14.1	842
Lowndes	440120	14	2011	US 45 0.1 mi N of 31st Ave.	94.7	3.0	2.3	26425
Lowndes	440200	16	2011	North 9th Street between N. 2nd Ave. and N. 3rd Ave.	98.0	2.0	0.0	1509
Lowndes	440230	16	2011	Military Road 0.7 mi SW of US 82	97.8	2.1	0.1	6498

Vehicle Classification Station Summaries for 2010, 2011, 2012								
County	County Sequence Number	FC	Year of Count	Location	24 Hour			
					Non-Commercial	Commercial		Average Traffic
						Light	Heavy	
Lowndes	440280	14	2011	Military Rd. 1.1 mi NE of US 82	95.8	3.7	0.6	5248
Lowndes	440290	3	2011	Military Road 0.3 mi S of Wolf Rd.	96.0	3.2	0.8	4828
Lowndes	440310	3	2011	Military Rd. 0.4 mi N of Lagrone Rd.	93.1	3.4	3.5	4755
Lowndes	440390	14	2011	MS 182 between N. 23rd St. and N. 24th St.	97.3	2.1	0.6	19161
Lowndes	440400	14	2011	Alabama St. 0.3 mi W of Idlewild Rd.	95.9	2.8	1.3	21686
Lowndes	440480	2	2011	HWY 45 Alt. 1.0 mi S of Tarlton Rd.	73.5	5.4	21.1	5004
Lowndes	440530	2	2011	US 45 Alt 2.2 mi S of US 82	76.5	5.4	18.1	5089
Lowndes	440640	4	2011	Tarleton Road 1.0 mi W of US 45	92.0	5.7	2.3	839
Lowndes	440671	14	2011	Old Macon Road 0.9 mi S of Sally Freeman Rd.	83.5	11.9	4.6	97
Lowndes	440680	3	2011	MS 69 2.7 mi NW of AL State Line	89.1	6.4	4.5	2003
Lowndes	440730	16	2011	Gardner Blvd. 0.3 mi N of MS 182	92.4	5.3	2.3	9190
Lowndes	440820	4	2011	Jess Lyons Rd. 0.4 mi N of Harvest Dr.	90.5	7.3	2.2	1256
Lowndes	440851	5	2011	Lake Lowndes Road 0.2 mi SE of Old Yorkville Rd.	94.4	3.5	2.1	313
Lowndes	440910	4	2011	Gun Shoot Road 0.4 mi N of MS 50	91.8	4.5	3.7	1735
Lowndes	441230	4	2011	Whispering Pines Road 0.8 mi E of Lott Fields Rd.	90.8	7.3	1.9	158
Lowndes	441410	12	2011	US 82 0.3 mi E of US 45	86.3	4.5	9.2	18900
Lowndes	441420	12	2011	US 82 0.4 mi W of Military Rd.	87.6	3.3	9.1	24410
Lowndes	444005	16	2011	North 5th Avenue between N. 5th St. and N. 7th St.	97.9	2.1	0.0	3241
Lowndes	445000	16	2011	North 5th Street between MS 182 and N. 2nd Ave.	97.4	2.5	0.1	11241
Lowndes	445005	16	2011	5th St. between 5th Ave. and 3rd. Ave.	97.4	2.3	0.3	12471
Lowndes	445010	16	2011	5th St. between 7th Ave. and 8th Ave.	96.8	2.8	0.5	15920
Lowndes	445015	16	2011	Alabama St. between Browder St. and McCrary Rd.	96.9	2.5	0.7	16327
Lowndes	445095	17	2011	15th St. 0.1 mi N of Washington Ave.	92.3	6.2	1.4	3495
Lowndes	445235	16	2011	Lehmberg Road between MS 182 and N. Lehmberg Rd.	97.6	2.2	0.2	4665
Lowndes	445345	17	2011	South 4th Avenue between S 3rd St. and S4th St.	96.4	3.2	0.4	126
Lowndes	445380	17	2011	North 2nd Street between MS 182 and N. 2nd Ave.	92.9	7.1	0.0	85
Madison	450020	16	2011	Natchez Trace Parkway 0.8 Mi E of US 51	98.0	1.6	0.4	12305
Madison	450110	14	2011	US 51 1.2 mi S of Natchez Trace Parkway	97.1	2.5	0.4	30411
Madison	450120	14	2011	US 51 0.1 mi N of Natchez Trace Parkway	97.0	2.6	0.4	31954
Madison	450135	14	2011	US 51 1.0 mi N of Natchez Trace Parkway	97.3	2.3	0.4	20084
Madison	450220	14	2011	US 51 0.1 mi S of Dinkins St.	96.5	2.7	0.8	10794
Madison	450230	14	2011	US 51 0.4 mi S of MS 22	94.8	3.5	1.7	6978
Madison	450240	14	2011	US 51 between Peace St. and Fulton St.	95.5	3.7	0.8	6654
Madison	450310	3	2011	MS 22 0.1 mi W of Brookwood St.	89.9	6.2	4.0	3525
Madison	450320	3	2011	MS 22 0.1 mi SW of Rassum Rd.	88.7	7.1	4.2	2915
Madison	450360	14	2011	MS 16 between N Lyon St. and N Adams St.	93.4	3.9	2.7	12062
Madison	450410	14	2011	MS 16 0.2 mi E of Lakeview Dr.	87.9	6.3	5.8	6888
Madison	450480	3	2011	MS 43 0.3 mi N of Endris Rd.	88.7	6.7	4.6	2027

Vehicle Classification Station Summaries for 2010, 2011, 2012								
County	County Sequence Number	FC	Year of Count	Location	24 Hour			
					Non-Commercial	Commercial		Average Traffic
						Light	Heavy	
Madison	450520	3	2011	MS 16 0.2 mi N of Green Acres Rd.	86.3	3.5	10.2	2389
Madison	450540	11	2011	I-55 I-55 0.4 mi N of County Line Rd.	94.7	2.7	2.7	105647
Madison	450590	11	2011	I-55 1.0 mi N of MS 463	87.1	4.0	8.9	50288
Madison	450660	14	2011	MS 22 between N Hickory St. and N Union St.	94.7	3.7	1.5	11040
Madison	450710	4	2011	US 51 5.0 mi S of MS 17	93.2	4.2	2.6	834
Madison	450750	3	2011	MS 22 2.0 mi SW of US 49	84.7	10.0	5.2	963
Madison	450753	3	2011	Peach St. 0.1 mi W of Ron Miller Rd.	86.8	8.7	4.5	1890
Madison	450768	17	2011	Finney Rd. 0.1 mi E of US 51	90.4	8.2	1.4	1339
Madison	450775	3	2011	4th Ave. between Liberty St. and Peach St.	83.7	9.6	6.7	817
Madison	450801	17	2011	Virilia Rd. 0.2 mi S of Ergon Rd.	86.9	8.3	4.8	252
Madison	450910	4	2011	MS 463 0.5 mi N of Stribling Rd.	91.5	7.7	0.8	3182
Madison	450960	4	2011	MS 17 4.0 mi E of US 51	84.7	7.6	7.7	395
Madison	450990	4	2011	MS 43 0.8 mi NE of Quail Rd.	94.2	4.3	1.5	2347
Madison	451090	5	2011	Rocky Hill Road 2.0 mi SW of MS 17	92.0	7.7	0.4	131
Madison	451130	4	2011	Old Canton Rd. 0.2 mi N of Oak Ridge Cir	97.1	2.6	0.3	2262
Madison	451160	6	2011	Old Jackson Rd. 0.4 mi N of Church Rd.	88.9	3.8	7.2	3546
Madison	451180	5	2011	Yandell Road 1.5 mi E of US 51	93.7	5.5	0.8	6361
Madison	451190	5	2011	Yandell Rd. 0.8 mi W of Twelve Oak Tree	94.2	4.8	1.0	2029
Madison	451267	16	2011	Old Agency Rd. 0.1 mi E of I-55	97.0	2.6	0.4	28423
Madison	451268	14	2011	Jackson St. 0.2 mi W of Magnolia St.	96.1	3.5	0.5	21977
Madison	451310	14	2011	County Line Rd. 0.4 mi E of US 51	97.9	1.8	0.3	41327
Madison	455060	16	2011	Dinkins St. between Hickory St. and Union St.	95.8	3.8	0.5	1220
Madison	455065	16	2011	East Dinkins Street 0.4 mi E of US 51	97.4	2.2	0.3	7199
Madison	455070	16	2011	East Dinkins Street 1.1 Mi E of US 51	97.2	2.4	0.4	5230
Madison	455075	17	2011	South Adams Street between E Fulton St. and E Academy St.	98.1	1.9	0.0	572
Madison	455080	16	2011	Center St. between Union St. and US 51	98.1	1.8	0.1	1693
Madison	455160	16	2011	Walnut St. between Academy St. and Otto St.	97.9	2.1	0.0	1097
Madison	455180	16	2011	Lake Harbour Drive between Wolcott and Millett St.	97.8	2.0	0.2	15968
Madison	455200	17	2011	Pear Orchard Road 0.6 Mi S of Lake Harbour Dr.	98.3	1.5	0.2	10988
Madison	455210	16	2011	Lake Harbour Drive 1.2 mi E of US 51	97.5	2.3	0.2	14034
Madison	455213	17	2011	Tisdale Rd. 0.4 mi E of US 51	95.0	4.4	0.6	1386
Madison	459161	16	2011	Lake Harbour Dr. 0.1 mi W of Copper Ridge	97.9	1.8	0.3	21186
Madison	459171	17	2011	Wheatley St. 0.4 mi N of Ridgeland Ave.	90.1	9.9	0.0	56
Madison	459191	16	2011	Rice Rd. 0.2 mi E of Old Canton Rd.	98.0	1.7	0.3	15258
Marion	460030	2	2011	US 98 0.1 mi E of Knoxo Rd.	79.6	7.2	13.2	5175
Marion	460040	2	2011	US 98 0.6 mi E of Indian Creek Ln	81.6	7.5	10.8	6138
Marion	460041	2	2011	US 98 0.4 mi E of Water Valley Rd.	85.4	5.7	8.9	7731
Marion	460080	14	2011	US 98 0.2 mi SW of Columbia Purvis Rd.	91.3	5.2	3.5	13999

Vehicle Classification Station Summaries for 2010, 2011, 2012								
County	County Sequence Number	FC	Year of Count	Location	24 Hour			Average Traffic
					Non-Commercial	Commercial Light	Commercial Heavy	
Marion	460180	3	2011	MS 35 0.5 mi SW of Jones Ln	77.4	8.7	13.9	3706
Marion	460205	14	2011	MS 35 0.3 mi E of MS 13	81.6	9.5	8.9	2834
Marion	460250	3	2011	MS 35 0.5 mi N of MS 48	76.4	7.2	16.4	1995
Marion	460320	14	2011	MS 13 0.2 mi SE of MS 35	92.4	5.8	1.8	4779
Marion	460380	3	2011	MS 43 0.3 mi S of Joe Magee Rd.	90.9	6.7	2.4	904
Marion	460560	4	2011	MS 587 0.4 mi S of Ranch Rd.	90.9	7.6	1.5	204
Marion	460905	4	2011	Talar Rd. 0.3 Mi E of River Bend Rd.	94.4	5.6	0.0	18
Marion	460960	4	2011	Morgantown Rd. 1.1 mi W of Sumbax Rd.	94.1	5.4	0.6	269
Marion	461140	3	2011	Game Reserve Rd. 0.4 Mi W of MS 13	85.0	5.0	9.9	308
Marion	465035	16	2011	Marion Ave. 0.1 mi S of Cemetery Rd.	95.4	4.4	0.2	1614
Marshall	470135	2	2011	US 78 0.6 mi S of Chulahoma Ave.	64.2	4.8	31.0	18736
Marshall	470146	2	2011	US 78 5.4 MI NW OF BENTON COUNTY LINE	62.9	3.4	33.7	14960
Marshall	470280	2	2011	US 72 6.1 MI W OF BENTON COUNTY LINE	79.0	4.4	16.6	9598
Marshall	470310	2	2011	MS 7 4.3 mi N of Lafayette County Line	90.2	3.9	5.8	3561
Marshall	470320	2	2011	MS 7 0.8 N of Wilkins Chapel Rd.	87.2	5.5	7.3	4617
Marshall	470330	2	2011	MS 7 1.0 mi S of MS 4	88.6	4.6	6.9	5002
Marshall	470362	14	2011	MS 178 0.2 mi N of Rust Ave.	94.3	3.3	2.3	9458
Marshall	470490	4	2011	Laws Hill Road 2.2 mi S of MS 4	92.0	6.0	1.9	463
Marshall	470670	4	2011	Cayce Rd. 0.6 mi S of Dogwood Rd.	91.7	5.0	3.3	3612
Marshall	470700	5	2011	Red Banks Road 2.0 mi N of US 78	94.0	5.2	0.7	890
Marshall	470720	5	2011	Taska Road 0.5 mi W of Wildcat Rd.	94.5	5.3	0.2	647
Marshall	470751	3	2011	MS 311 4.6 mi S of US 72	93.6	4.4	2.0	1766
Marshall	470810	14	2011	MS 4 0.2 mi N of MS 178	96.0	3.7	0.3	3987
Marshall	470840	14	2011	MS 4 0.4 mi N of Salem Ave.	93.3	5.8	0.9	3171
Marshall	471020	4	2011	Bethlehem Road 0.6 mi NW of Lebanon Rd.	91.9	7.3	0.8	123
Marshall	471050	4	2011	Old Hernando Rd. between Private Dr. and Victoria Rd.	89.8	7.6	2.6	572
Marshall	471060	4	2011	Old Hernando Rd. 0.5 mi E of Wildwood Rd.	93.4	5.7	1.0	982
Marshall	471070	4	2011	Old Hernando Rd. 1.1 mi W of US 78	95.8	3.7	0.5	1119
Monroe	480050	16	2011	Commerce St. between Meridian St. and Maple St.	96.7	2.8	0.5	4282
Monroe	480051	16	2011	Commerce St. 0.4 mi E of Poplar St.	95.1	3.7	1.2	2603
Monroe	480100	16	2011	MS 8 between Pullen Lake Rd. and Ben Bender Rd.	94.5	5.0	0.5	7899
Monroe	480130	2	2011	US 45 1.5 S of Old Wren Rd.	86.0	3.5	10.5	5027
Monroe	480190	3	2011	MS 8 0.7 mi W of Watkins Ln	79.5	8.0	12.5	1141
Monroe	480210	3	2011	MS 8 0.4 mi W of US 45	78.7	7.9	13.4	965
Monroe	480240	3	2011	MS 8 0.3 mi S of Beeks Rd.	67.4	10.2	22.4	1021
Monroe	480360	3	2011	MS 25 0.5 mi N of Ashley Rd.	90.6	5.4	4.0	5424
Monroe	480510	3	2011	MS 25 0.1 mi S of Sizemore Rd.	91.7	3.9	4.4	3995
Monroe	480600	3	2011	US 278 0.3 mi E of Cotton Gin Rd.	87.2	4.3	8.5	6028

Vehicle Classification Station Summaries for 2010, 2011, 2012								
County	County Sequence Number	FC	Year of Count	Location	24 Hour			Average Traffic
					Non-Commercial	Commercial Light	Commercial Heavy	
Monroe	480660	14	2011	US 278 between Ritter St. and Colburn St.	95.1	2.5	2.4	10118
Monroe	480680	3	2011	US 278 1.0 mi W of MS 8	86.1	4.7	9.2	2183
Monroe	480920	2	2011	US 45 Alt 0.8 mi S of MS 41	74.4	4.3	21.3	7499
Monroe	481260	5	2011	Pearce Chapel Rd. 0.7 mi E of Horseshoe Bend Rd.	87.2	11.5	1.3	39
Monroe	485070	17	2011	6th St. between 2nd Ave. and 3rd. Ave	97.4	2.5	0.2	1889
Monroe	485155	17	2011	4th Ave. between MS 25 and 3rd St.	96.7	2.9	0.4	1882
Monroe	486055	17	2011	Meridian St. 0.1 mi N of Peacock Aly	95.2	4.1	0.7	1357
Monroe	486060	16	2011	Meridian Street between Washington St. and Jefferson St.	96.9	2.9	0.2	3283
Monroe	486065	17	2011	Meridian St. 0.1 mi N of Vine St.	93.7	5.5	0.8	1957
Monroe	486070	17	2011	Meridian St. 0.1 mi N of Gerard St.	93.5	5.4	1.1	1348
Monroe	486425	17	2011	Waterway Dr. 0.4 mi N of Cemetery Rd.	79.0	6.4	14.6	895
Montgomery	490065	16	2011	US 51 0.4 mi S of US 82	93.2	4.4	2.4	7225
Montgomery	490205	2	2011	US 82 0.6 mi E of Castle Rd.	74.2	4.8	20.9	4383
Montgomery	490215	2	2011	US 82 0.3 mi SE of Birford Ave.	71.7	5.0	23.3	4051
Montgomery	490250	4	2011	US 82 0.6 mi E of MS 413	72.5	4.5	22.9	4517
Montgomery	490260	2	2011	US 82 0.3 mi W of Fondren Rd.	71.2	4.6	24.3	4150
Montgomery	490290	2	2011	US 82 0.1 mi SW of Bailey Rd.	73.2	5.7	21.1	4716
Montgomery	490310	1	2011	I-55 2.5 mi S of US 82	66.4	4.0	29.6	13855
Montgomery	490320	11	2011	I-55 5.6 mi N of US 82	69.9	4.3	25.8	15183
Montgomery	490570	4	2011	MS 413 0.4 mi N of School Rd.	88.8	7.4	3.8	877
Montgomery	490740	17	2011	Mission Rd. 0.4 mi N Sawyer Rd.	91.1	6.1	2.8	180
Montgomery	495002	17	2011	Mission Rd. 0.1 mi N of US 82	91.4	5.5	3.1	255
Montgomery	495050	17	2011	Summit St. between Webster Dr. and Church St.	98.1	1.7	0.2	3923
Neshoba	500052	3	2011	MS 15 0.1 mi SE of County Rd. 2222	84.1	5.0	10.9	3705
Neshoba	500070	4	2011	County Rd. 325 0.1 mi N of County Rd. 345	91.4	5.4	3.3	569
Neshoba	500080	4	2011	County Road 325 1.2 mi S of MS 15	94.5	3.9	1.6	769
Neshoba	500085	3	2011	MS 15 0.4 mi S of MS 485	87.6	3.6	8.8	4683
Neshoba	500090	3	2011	MS 15 0.9 mi N of MS 485	88.8	4.9	6.4	7354
Neshoba	500100	14	2011	MS 19 0.5 mi N of Kosciusko Rd.	92.0	4.9	3.1	6515
Neshoba	500158	14	2011	MS 21 0.2 mi W of Salter Ave.	92.3	4.4	3.3	19176
Neshoba	500160	14	2011	MS 16/Beacon Street between Mckay Ave. and Alford Ave.	94.2	3.7	2.1	13460
Neshoba	500270	14	2011	MS 19 between Dallas St. and Line St.	92.0	4.8	3.2	8940
Neshoba	500305	14	2011	MS 19 between Rea St. and Wilson St.	92.9	4.8	2.3	7008
Neshoba	500311	14	2011	MS 19 0.2 mi E of Kosciusko Rd.	89.9	5.0	5.1	3191
Neshoba	500319	3	2011	MS 19 0.8 mi N of County Rd. 608	81.6	6.0	12.4	3174
Neshoba	500320	14	2011	MS 19 0.1 mi N of MS 15	82.1	5.4	12.5	3878
Neshoba	500360	3	2011	MS 19 0.8 mi NW of County Rd. 171	66.3	8.2	25.5	1371
Neshoba	500390	3	2011	MS 21 0.6 mi S of MS 485	89.6	4.8	5.6	2702

Vehicle Classification Station Summaries for 2010, 2011, 2012								
County	County Sequence Number	FC	Year of Count	Location	24 Hour			Average Traffic
					Non-Commercial	Commercial Light	Commercial Heavy	
Neshoba	500410	4	2011	MS 21 0.7 mi NE County Rd. 1333	91.5	5.1	3.5	1038
Neshoba	500600	4	2011	County Road 339 1.9 mi SE of MS 21	93.8	4.0	2.2	300
Neshoba	500650	5	2011	County Rd. 729 0.5 mi N of County Rd. 462	82.9	11.1	6.0	290
Neshoba	500990	4	2011	MS 486 0.3 mi W of County Rd. 545	92.8	4.9	2.3	1519
Neshoba	501010	4	2011	MS 486 0.6 mi NW of MS 491	91.7	5.3	3.0	387
Neshoba	501060	4	2011	County Road 248 0.2 mi W of MS 15	90.8	5.6	3.5	354
Neshoba	501400	3	2011	MS 15 0.6 mi N of MS 21	84.0	4.5	11.4	6308
Neshoba	501410	3	2011	MS 15 0.6 mi W of MS 19	82.0	6.1	11.9	5347
Neshoba	505120	16	2011	Main St. between Poplar Ave. and MS 19	93.7	4.1	2.3	10696
Newton	510070	4	2011	US 80 0.1 mi E of Ford Ave.	93.7	4.2	2.1	4170
Newton	510270	3	2011	MS 15 0.4 mi N of Newton Calhoun Rd.	85.3	4.9	9.8	2551
Newton	510280	3	2011	MS 15 3.0 mi S of US 80	86.2	3.9	9.9	2801
Newton	510420	3	2011	MS 15 0.2 mi S of Wyatt Rd.	88.2	5.0	6.9	4848
Noxubee	520020	2	2011	US 45 1.6 mi N of Kemper County Line	63.5	5.0	31.5	4378
Noxubee	520260	3	2011	MS 14 1.5 mi E of Winston County Line	69.9	6.9	23.2	1254
Noxubee	520330	3	2011	MS 21 0.9 mi E of Sciple Mill Rd.	76.6	4.8	18.5	496
Noxubee	520350	4	2011	MS 490 0.8 mi E of Brushfork Rd.	77.3	5.9	16.8	425
Noxubee	520410	4	2011	Macon-Lynn Creek Road 0.6 Mi SE of Soul-Chapel Rd.	95.1	2.9	2.0	376
Noxubee	520720	4	2011	Butler Rd. 0.5 mi S of Monument Rd.	74.9	10.9	14.2	201
Noxubee	521010	2	2011	US 45 0.3 mi N of MS 14	72.1	5.0	22.8	8062
Oktibbeha	530010	2	2011	US 82 0.1 mi E of Nickels Dr.	79.7	4.2	16.0	7048
Oktibbeha	530020	2	2011	US 82 0.1 mi E of Douglastown Rd.	81.8	4.2	14.1	8378
Oktibbeha	530070	14	2011	MS 182 between Montgomery St. and Old West Point Rd.	97.6	2.1	0.3	10673
Oktibbeha	530100	14	2011	US 82 0.2 mi E of Mississippi Blvd	96.1	3.0	0.9	18476
Oktibbeha	530112	2	2011	US 82 0.6 mi N of MS 182	83.8	4.6	11.6	19549
Oktibbeha	530350	2	2011	MS 25 0.2 mi W of Dorman Lake Rd.	85.0	4.5	10.5	6102
Oktibbeha	530410	4	2011	Oktoc Rd. 0.2 mi N of Artesia Rd.	96.5	3.1	0.4	3628
Oktibbeha	530420	17	2011	Blackjack Rd. 0.1 mi E of Stone Blvd	97.9	1.8	0.3	16956
Oktibbeha	530750	17	2011	Montgomery St. between Southdale Dr. and Locksley Way	98.0	1.7	0.3	12584
Oktibbeha	535120	16	2011	Jackson St. between University Dr. and Lampkin St.	97.6	2.2	0.2	6101
Oktibbeha	535310	18	2011	Jackson St. between Canal St. and Nelson St.	98.6	1.3	0.0	2440
Panola	540030	4	2011	US 51 1.0 mi N of Nelsons Spur Rd.	92.3	5.5	2.2	1403
Panola	540050	4	2011	US 51 0.2 mi S of Main St.	92.5	5.3	2.2	3031
Panola	540140	4	2011	US 51 0.7 mi N of Ballentine Rd.	92.4	4.2	3.4	4380
Panola	540330	2	2011	MS 6 0.8 mi E of Nash Rd.	86.2	5.9	7.8	5492
Panola	540350	14	2011	MS 6 0.2 mi W of MS 35	90.7	4.7	4.6	10898
Panola	540355	14	2011	Pearson St. between Tubbs Rd. and MS 6	94.0	4.5	1.5	1583
Panola	540365	14	2011	Railroad St. between Tubbs Rd. and Lomax St.	97.1	2.7	0.2	3206

Vehicle Classification Station Summaries for 2010, 2011, 2012								
County	County Sequence Number	FC	Year of Count	Location	24 Hour			Average Traffic
					Non-Commercial	Commercial		
						Light	Heavy	
Panola	540375	14	2011	Tubbs Rd. between Pearson St. and Railroad St.	96.0	3.6	0.4	2701
Panola	540390	14	2011	MS 6 between Vicks St. and Keating Rd.	96.5	1.9	1.6	25814
Panola	540400	14	2011	MS 6 0.2 mi W of I-55	93.1	3.8	3.1	24840
Panola	540580	4	2011	MS 310 between Warren St and West St.	93.8	4.0	2.1	3132
Panola	540790	4	2011	Old Panola Road 0.2 mi S of Curtis Rd.	95.2	4.4	0.5	2547
Panola	540840	17	2011	Lomax St. between Eureka St. and Dabney St.	97.4	2.4	0.2	1680
Panola	540850	14	2011	MS 35 between Graves St. and Court St.	97.2	2.5	0.3	4327
Panola	540860	14	2011	MS 35 MS 35 between Miller St. and James St.	95.5	3.4	1.1	5490
Panola	540870	14	2011	MS 35 between US 51 and Oak Ridge Ln.	94.6	3.7	1.7	6110
Panola	540890	14	2011	MS 35 0.1 mi E of Airport Rd.	92.7	5.5	1.8	1791
Panola	541020	3	2011	MS 315 0.8 mi S of MS 6	90.1	4.9	5.0	2346
Panola	541070	4	2011	Ballentine Rd. 0.5 mi W of Harris Rd.	92.5	4.9	2.6	1039
Pearl River	550420	3	2011	MS 26 0.4 mi E of Murder Creek Rd.	78.1	6.7	15.2	1931
Pearl River	550480	3	2011	MS 43 0.1 mi S of Fox Trail Rd.	90.3	7.1	2.7	2819
Pearl River	550520	1	2011	I-59 0.4 mi SW of MS 607	80.0	4.5	15.5	26143
Pearl River	550550	11	2011	I-59 0.6 mi S of MS 43	84.1	5.2	10.7	29203
Pearl River	550790	4	2011	Burnt Bridge Rd. 0.2 mi S of George Walker Rd.	90.0	8.1	1.9	1147
Pearl River	550990	5	2011	Barth Rd. 0.2 mi W of MS Southern Rd.	91.4	5.9	2.6	321
Pearl River	551080	4	2011	Oak Hill Rd. 0.2 mi E of Pop Hill Rd.	91.4	6.7	1.8	898
Pearl River	551220	14	2011	MS 43 0.3 mi E of I-59	94.3	4.6	1.1	19433
Pearl River	555045	16	2011	East Canal St. 0.2 mi E of I-59	94.0	5.4	0.6	2035
Pearl River	555160	16	2011	Kirkwood St. between Crosby St. and Williams Ave.	96.9	2.9	0.2	2473
Perry	560090	2	2011	US 98 0.7 mi NE of Cicero Rd.	74.9	5.0	20.1	8844
Perry	560100	2	2011	US 98 0.1 mi SE of Muscio Rd.	75.4	4.7	19.8	9030
Perry	560260	3	2011	MS 42 between Oak St. and Magnolia St.	88.5	6.5	4.9	3555
Perry	560330	4	2011	MS 29 0.7 mi NE of Lake Rd.	89.2	5.4	5.4	762
Perry	560400	6	2011	Main St. 0.1 mi N of US 98	95.0	4.2	0.8	1387
Perry	560410	4	2011	MS 29 0.3 mi N of US 98	76.5	5.9	17.5	3072
Perry	560660	4	2011	Wingate Rd. 0.3 mi N of US 98	91.5	5.6	2.8	844
Perry	560670	4	2011	Wingate Rd. 0.5 mi N of Kitrell Rd.	90.3	8.3	1.4	324
Pike	570120	4	2011	US 51 0.3 mi N of MS 48	93.4	4.8	1.8	5716
Pike	570250	14	2011	Georgia Ave. Howe St. and Broadway St.	96.8	2.6	0.5	8023
Pike	570270	14	2011	US 51 between MS 570 and North St.	97.1	2.5	0.4	11262
Pike	570280	14	2011	US 51 0.1 mi N of MS 570	97.4	2.2	0.4	5604
Pike	570290	14	2011	US 51 between George Edward Rd. and Sid Nash Rd.	96.7	2.6	0.7	10903
Pike	570320	14	2011	US 51 0.2 mi N of Robb St.	97.1	2.3	0.6	6534
Pike	570360	3	2011	MS 24 2.1 mi W of I-55	81.2	6.1	12.7	5452
Pike	570380	2	2011	US 98 0.6 mi E of I-55	84.7	7.6	7.7	12881

Vehicle Classification Station Summaries for 2010, 2011, 2012								
County	County Sequence Number	FC	Year of Count	Location	24 Hour			Average Traffic
					Non-Commercial	Commercial Light	Commercial Heavy	
Pike	570390	14	2011	US 98 0.7 mi E of I-55	84.5	7.8	7.7	12909
Pike	570430	14	2011	US 98 1.2 mi E of US 51	89.2	4.5	6.3	12558
Pike	570480	2	2011	US 98 0.2 mi SE of Magee	87.3	5.9	6.8	4337
Pike	570565	1	2011	I-55 between Airport Fernwood Rd. and MS 24	76.4	5.0	18.6	22070
Pike	570600	11	2011	I-55 between Smithdale Rd. and US 98 west junction	76.2	5.3	18.5	24908
Pike	570810	4	2011	MS 570 0.8 mi E of Amite County Line	94.0	5.1	0.9	2998
Pike	571070	16	2011	MS 44 0.3 mi E of US 51	96.3	3.4	0.3	7956
Pike	571170	16	2011	MS 570 between Maddox Ave. and Boyanton Rd.	96.3	2.7	1.1	2686
Pike	571180	16	2011	MS 570 between Maddox Ave. and Summit Holmesville Rd.	96.5	2.4	1.0	2700
Pike	571200	4	2011	MS 570 0.2 mi W of Barnett Rd.	93.8	5.7	0.5	2261
Pike	571250	16	2011	Robb Street 0.2 mi E of US 51	96.9	2.3	0.8	4162
Pike	571350	4	2011	Osyka-Progress Road 0.3 mi E of Mt. Zion Rd.	86.9	9.6	3.5	546
Pike	571355	4	2011	Progress Lexie Rd. 1.0 mi E of MS 575	91.1	8.1	0.7	68
Pike	571480	4	2011	Old Hwy 24 3.8 mi SE of Gibson Rd.	94.1	5.5	0.3	615
Pike	571580	4	2011	Old Brookhaven Rd. 0.2 mi S of Ward Dr.	96.6	2.6	0.8	1755
Pike	575170	16	2011	Michigan Ave. between Argyle St. and Magnolia St.	95.5	3.8	0.7	3104
Pike	575210	16	2011	Elmwood Street 0.3 mi S of Higgins Rd.	95.4	4.6	0.0	1569
Pike	575265	17	2011	Venable Street 0.3 mi N of US 98	96.3	3.7	0.0	337
Pike	575275	17	2011	11th Street 0.4 mi S of Park Dr.	98.9	1.1	0.0	583
Pike	575295	17	2011	21st Street 0.5 mi W of US 51	96.7	3.3	0.0	645
Pontotoc	580100	3	2011	MS 6 0.7 mi E of Cane Creek Rd.	89.6	4.9	5.6	1889
Pontotoc	580200	3	2011	MS 15 0.6 mi N of Jefferson Rd.	87.8	4.1	8.1	3791
Pontotoc	580210	3	2011	MS 15 0.5 mi N of Jackson Rd.	89.9	4.0	6.1	4108
Pontotoc	580270	3	2011	MS 15 0.3 mi S of Cummings Loop	90.6	3.2	6.2	10769
Pontotoc	580280	5	2011	MS 345 between McNakin Rd. and Liberty St.	96.2	3.2	0.5	6712
Pontotoc	580430	3	2011	MS 9 0.3 mi W of Lindsey Loop	83.2	5.5	11.2	1962
Pontotoc	580700	4	2011	Antioch Rd. 0.3 mi N of Aaron Rd.	90.6	6.4	3.0	250
Pontotoc	580710	4	2011	Toccopola Junction Rd. 0.1 mi N of Toccopola Rd.	94.7	4.1	1.2	295
Pontotoc	580830	4	2011	MS 345 between MS 15 and Elm Ln	95.6	2.9	1.5	4198
Pontotoc	580870	4	2011	Macedonia Rd. 0.3 mi N of Flatlands Rd.	92.9	5.3	1.8	389
Pontotoc	580920	4	2011	MS 342 0.2 mi S of Horseshoe Band	93.5	4.7	1.8	2060
Pontotoc	581170	4	2011	County Road 866 0.7 mi E of Chesterville Rd.	96.3	2.8	0.9	2336
Prentiss	590080	4	2011	MS 145 0.3 mi SW of county Rd. 5001	95.2	3.1	1.7	3383
Prentiss	590100	14	2011	MS 145 between Long St. and Downing Dr.	96.0	3.1	1.0	5244
Prentiss	590130	14	2011	MS 145 0.8 mi N of MS 4	94.6	3.4	2.0	12045
Prentiss	590145	4	2011	US 45 0.2 mi S of County Rd. 8200	81.9	4.2	13.9	14628
Prentiss	590240	3	2011	MS 30 3.0 mi SW of MS 365	64.7	4.9	30.3	1800
Prentiss	590260	4	2011	MS 365 0.8 mi S of County Rd. 2280	89.2	3.1	7.7	667

Vehicle Classification Station Summaries for 2010, 2011, 2012								
County	County Sequence Number	FC	Year of Count	Location	24 Hour			Average Traffic
					Non-Commercial	Commercial Light	Commercial Heavy	
Prentiss	590360	4	2011	MS 370 between Bethany Rd. and Water St.	97.7	1.9	0.4	1451
Prentiss	590430	3	2011	MS 4 0.3 mi SE of County Rd 8311	90.1	4.5	5.3	3607
Prentiss	590440	16	2011	MS 4 0.1 mi E of US 45	96.1	3.2	0.6	1265
Prentiss	590451	16	2011	Washington St. between Westwood Dr. and 4th St.	97.3	2.6	0.2	1715
Prentiss	590600	16	2011	MS 4 0.8 mi S of MS 30	93.1	3.2	3.6	3129
Prentiss	590640	4	2011	MS 4 3.1 mi E of MS 371	88.2	3.9	7.9	1312
Prentiss	590760	4	2011	MS 364 4.7 mi NE of MS 30	89.9	3.8	6.2	1089
Prentiss	590910	6	2011	County Rd. 5011 0.3 mi N of County Rd. 5222	96.3	2.6	1.1	405
Prentiss	590990	4	2011	County Road 3401 2.4 mi S of MS 30	90.7	6.8	2.5	280
Prentiss	591795	2	2011	US 45 0.1 mi N of MS 4	74.6	3.8	21.6	9341
Prentiss	595035	17	2011	North Lake Street between Martin Luther King Jr. Dr. and Sunflower Park	97.3	2.7	0.0	2094
Prentiss	595080	16	2011	North College Street between Washington St. and North St.	96.1	3.5	0.4	2211
Prentiss	595115	16	2011	George E. Allen Dr. between College St. and 2nd. St	97.9	1.7	0.5	4948
Prentiss	595200	17	2011	West Church Street between 3rd. St. and 4th St.	97.6	2.2	0.2	1221
Quitman	600260	2	2011	US 278 0.5 mi NE of Tutor Rd.	87.7	3.9	8.5	3231
Quitman	600280	2	2011	US 278 0.1 mi E of Belmont Rd.	86.7	5.4	7.9	3805
Quitman	600340	4	2011	Anderson Rd. 0.2 mi S of Crawford Ave.	89.4	10.6	0.0	236
Quitman	600590	4	2011	MS 322 between Bailey Ave. and Dawn Ave.	93.4	5.5	1.2	1559
Quitman	600790	4	2011	MS 322 0.5 mi W of Adams Rd.	78.9	15.2	5.9	408
Rankin	610250	14	2011	US 80 0.3 mi E of US 49	93.2	4.8	2.1	14004
Rankin	610270	14	2011	US 80 0.2 mi E of US 49	92.2	5.9	1.9	17950
Rankin	610320	14	2011	US 80 2.1 mi E of MS 475	97.3	2.3	0.4	25048
Rankin	610328	14	2011	US 80 0.8 mi W of I-20	96.8	2.8	0.4	25494
Rankin	610370	14	2011	US 80 0.1 mi E of MS 18	95.0	4.1	0.9	10214
Rankin	610480	2	2011	US 49 0.2 mi NW of Thames Cir	81.1	4.5	14.4	20999
Rankin	610490	14	2011	US 49 0.5 mi N of MS 469	87.6	4.0	8.4	33788
Rankin	610515	14	2011	US 49 4.3 mi S of I-20	88.7	4.8	6.5	41058
Rankin	610522	14	2011	US 49 2.0 mi S of I-20	89.6	4.2	6.2	45995
Rankin	610540	14	2011	US 49 0.5 mi S of I-20	87.0	5.3	7.8	55214
Rankin	610550	14	2011	US 49 0.4 mi N of I-20	88.2	5.0	6.8	30151
Rankin	610560	11	2011	I- 20 0.4 mi W of US 49	82.3	3.4	14.4	40604
Rankin	610585	11	2011	I-20 1.0 mi E of MS 475	82.9	4.4	12.6	53592
Rankin	610610	11	2011	I-20 2.0 mi W of US 80	72.2	4.5	23.3	30952
Rankin	610620	1	2011	I-20 2.0 mi W of MS 43	69.2	3.7	27.1	23943
Rankin	610705	3	2011	MS 43 3.0 mi W of MS 481	89.6	7.1	3.3	1791
Rankin	610770	16	2011	Louis Wilson Dr. between Deborah Dr. and Rollingwood Dr.	93.9	5.0	1.1	4880
Rankin	610780	3	2011	MS 18 8.0 mi S of US 80	90.5	5.8	3.7	4787
Rankin	610840	14	2011	MS 25 2.0 mi W of MS 475	97.5	1.9	0.6	56031

Vehicle Classification Station Summaries for 2010, 2011, 2012								
County	County Sequence Number	FC	Year of Count	Location	24 Hour			Average Traffic
					Non-Commercial	Commercial Light	Commercial Heavy	
Rankin	610842	14	2011	MS 25 0.6 mi W of MS 475	97.7	1.7	0.6	50588
Rankin	610844	14	2011	MS 25 0.4 mi E of MS 475	96.6	2.1	1.3	43689
Rankin	610846	14	2011	MS 25 2.1 mi E of MS 475	94.7	3.9	1.4	34001
Rankin	610847	14	2011	MS 25 0.4 mi E of Wirtz Rd.	94.6	3.6	1.8	32070
Rankin	610848	14	2011	MS 25 2.5 mi SW of MS 471	93.5	4.3	2.2	17104
Rankin	610854	2	2011	MS 25 3.2 mi W of Scott County Line	88.8	4.7	6.4	5563
Rankin	611065	17	2011	Flowood Dr. between Lakeland Pky and Liberty Rd.	95.8	3.4	0.8	9419
Rankin	611066	17	2011	Flowood Dr. 0.1 mi E of Old Fannin Rd.	96.7	2.9	0.4	7486
Rankin	611120	16	2011	MS 468 between May Dr. and Phillips Ln	96.7	2.6	0.7	21092
Rankin	611130	16	2011	MS 468 0.2mi N of Gloria Dr.	95.2	3.3	1.5	17443
Rankin	611170	16	2011	MS 468 0.1 mi N of Arbor Hill Dr.	95.7	3.7	0.6	3613
Rankin	611240	17	2011	College Street 0.1 mi S of MS 468	91.6	8.0	0.5	4539
Rankin	611250	16	2011	College St. between Prescott St. and Sunset Dr.	93.6	5.5	1.0	8959
Rankin	611280	16	2011	MS 471 0.1 mi N of Brooks Dr.	94.5	4.1	1.4	16397
Rankin	611310	17	2011	MS 471 0.4 mi N of Twin Lakes Dr.	63.5	34.3	2.2	705
Rankin	611340	4	2011	Shiloh Rd. 0.3 mi E of George Warren Rd.	84.8	14.4	0.7	270
Rankin	611381	6	2011	Holly Bush Rd. 0.1 mi W of Haynes Chapel Rd.	94.0	4.6	1.4	988
Rankin	611426	4	2011	MS 43 1.4 mi N of US 80	89.3	7.8	2.8	1422
Rankin	611450	4	2011	MS 43 1.4 mi N of Hurdle Rd.	90.9	5.7	3.5	1246
Rankin	611595	14	2011	MS 475 2.6 mi S of MS 25	96.0	2.7	1.3	21022
Rankin	611597	14	2011	MS 475 1.1 mi S of MS 25	95.3	3.8	0.9	21781
Rankin	616000	16	2011	Airport Rd. 0.3 mi N of US 80	95.2	3.6	1.3	16988
Rankin	616010	17	2011	Chidre St. 0.5 mi NW of Pearson Road	82.3	9.9	7.9	2000
Rankin	616012	17	2011	Sunset Dr. between Rambin Dr. and MS 468	93.2	6.0	0.8	667
Rankin	616017	17	2011	Jasper St. between Busick Wells Rd. and Jervon St.	96.0	3.8	0.2	741
Rankin	616035	17	2011	Childre Road 0.4 mi N of I-20	94.1	4.8	1.1	2195
Rankin	616050	17	2011	Old Fannin Rd. between Old Brandon Rd. and Giles St.	75.7	21.9	2.4	124
Rankin	616060	17	2011	Biederman Road 0.2 mi N of US 80	89.3	6.9	3.8	2322
Rankin	616070	17	2011	Fox Hall Rd. between Hidi Ln and Shelton St.	92.8	6.7	0.4	2254
Rankin	616215	14	2011	Spillway Rd. between Village Square Dr. and Old Fannin Rd.	98.1	1.7	0.2	28307
Rankin	616217	17	2011	Crossgates Dr. between Crossgates Blvd and Longranch Dr.	98.1	1.8	0.1	5682
Rankin	616400	17	2011	Gulf Line Rd. 0.1 mi E of Bierdeman Rd.	69.7	17.0	13.3	339
Rankin	616405	17	2011	Lowe Cir between Lakeshore Dr. and Harper St.	96.4	3.5	0.1	1139
Rankin	616408	17	2011	Harper St. between Donna Cir and Greenview Pl	94.2	4.2	1.7	3164
Scott	620040	4	2011	US 80 between 1st St. and 2nd St.	89.1	5.0	5.9	10096
Scott	620050	4	2011	US 80 between Morris Tullos Dr. and MS 481	91.3	4.5	4.1	11457
Scott	620100	14	2011	US 80 1.0 mi W of MS 35	86.1	6.7	7.2	6792
Scott	620120	14	2011	US 80 0.2 mi E of MS 35	94.5	3.9	1.6	14866

Vehicle Classification Station Summaries for 2010, 2011, 2012								
County	County Sequence Number	FC	Year of Count	Location	24 Hour			Average Traffic
					Non-Commercial	Commercial Light	Commercial Heavy	
Scott	620310	14	2011	MS 35 0.5 mi S of US 80	89.9	4.4	5.7	14124
Scott	620620	4	2011	MS 501 0.2 mi S of Gatewood Rd.	89.0	4.6	6.4	1467
Scott	620740	4	2011	Old Jackson Road 0.9 mi W of MS 35	91.8	6.1	2.1	1660
Scott	620770	16	2011	Old HWY 21 between Eady Dr. and May St.	96.1	2.9	1.0	2559
Scott	620780	16	2011	Old HWY 21 0.1 mi N of Baggett Dr.	96.1	3.0	0.9	2021
Scott	620960	17	2011	Old Hwy 80 0.8 mi NE of US 80	96.2	3.3	0.6	1772
Scott	621050	5	2011	Hillsboro Road 0.1 mi E of Morris Tullos Dr.	95.8	4.2	0.1	1542
Scott	621070	5	2011	Clifton Road 3.0 mi S of Clifton-Hillsboro Rd.	96.6	2.8	0.6	247
Scott	621250	4	2011	Springfield Rd. 0.4 mi S of Wade Rd.	93.8	4.6	1.6	525
Sharkey	630050	2	2011	US 61 0.3 mi E of Omega Rd.	71.2	10.1	18.7	1870
Sharkey	630070	2	2011	US 61 0.3 mi S of Moore Rd.	74.3	11.7	13.9	1990
Sharkey	630080	2	2011	US 61 0.3 mi N of Evanna Rd.	75.4	11.2	13.4	2148
Sharkey	630130	2	2011	US 61 0.6 mi S of Fork Creek Rd.	81.5	8.1	10.4	2366
Sharkey	630140	2	2011	US 61 0.3 mi S of MS 14	75.0	13.1	11.8	1997
Sharkey	630150	2	2011	US 61 between Mulberry St. and Maple St.	85.3	7.6	7.1	5200
Sharkey	630200	2	2011	US 61 0.6 mi N of Rosewald Ave.	75.1	12.8	12.1	2994
Sharkey	630260	2	2011	US 61 0.4 mi S of Ray Charles St.	73.1	9.1	17.8	1832
Sharkey	630390	3	2011	MS 14 0.8 mi SW of Widow Bayou Rd.	72.0	9.4	18.6	1132
Sharkey	630500	4	2011	Richey Rd. 0.3 mi SE of Fish Lake Rd.	72.9	22.3	4.8	94
Simpson	640040	2	2011	US 49 0.9 mi N of Covington County Line	76.8	6.7	16.5	16961
Simpson	640050	2	2011	US 49 0.1 mi S of Herrington Rd.	78.8	5.6	15.6	17840
Simpson	640060	2	2011	US 49 0.1 mi SE of Pinewood Dr	78.4	5.6	16.0	17969
Simpson	640140	2	2011	US 49 0.4 mi N of MS 149	81.5	5.8	12.7	19966
Simpson	640270	2	2011	US 49 between John Hayes Rd. and Ruby Lockhart Rd.	76.9	10.4	12.6	19568
Simpson	640310	3	2011	MS 28 3.3 mi E of MS 469	74.0	8.6	17.4	2002
Simpson	640520	3	2011	MS 13 0.3 mi S of MS 43	88.1	6.3	5.6	2813
Simpson	640540	3	2011	MS 13 0.2 mi S of Smith Dr.	91.2	5.1	3.7	7113
Simpson	640640	4	2011	MS 43 0.8 mi S of MS 13	88.9	6.3	4.9	2095
Simpson	640650	4	2011	MS 43 between Teapot Rd. and MS 13	88.5	6.7	4.8	2187
Simpson	640700	4	2011	Old Pearl Road 0.3 mi N of Gatesville Rd.	94.0	4.9	1.0	668
Simpson	640770	4	2011	M. A. Neely Rd. 0.1 mi S of US 49	94.1	4.9	1.0	196
Smith	650110	3	2011	MS 28 0.2 mi E of MS 37	88.3	4.6	7.1	7480
Smith	650120	3	2011	MS 28 0.6 mi E of MS 37	85.9	5.3	8.8	6464
Smith	650380	3	2011	MS 18 0.8 mi E of MS 35	83.1	6.3	10.7	3277
Smith	650430	3	2011	MS 18 2.0 mi W of Jasper County Line	83.9	5.9	10.2	2853
Smith	650460	4	2011	MS 37 0.3 mi S of MS 28	87.6	4.9	7.5	3160
Smith	650480	4	2011	MS 37 0.2 mi N of State Rd. 72	88.1	5.0	6.9	1180
Smith	650490	4	2011	MS 37 0.2 mi N of County Rd. 356	85.8	6.5	7.7	1369

Vehicle Classification Station Summaries for 2010, 2011, 2012								
County	County Sequence Number	FC	Year of Count	Location	24 Hour			Average Traffic
					Non-Commercial	Commercial Light	Commercial Heavy	
Smith	650770	4	2011	County Road 99 0.7 mi S of County Road 84	88.4	7.2	4.4	349
Smith	650945	4	2011	S C Rd. 8 0.4 mi W of Shopping Center Rd. 2	87.1	8.6	4.3	443
Smith	650970	5	2011	County Road 77 4.0 mi SW of MS 35	75.2	18.1	6.7	240
Stone	660040	2	2011	US 49 0.4 mi N of Dummy Line Rd.	85.5	5.9	8.5	14525
Stone	660060	2	2011	US 49 0.3 mi SE of MS 26	85.4	7.0	7.6	13853
Stone	660170	3	2011	MS 26 1.0 mi W of US 49	85.5	7.6	6.9	4672
Stone	660400	4	2011	City Bridge Road 2.9 mi S of King Bee Rd.	87.8	10.7	1.5	361
Stone	660410	5	2011	King Bee Road 0.6 mi W of Rawls Rd.	93.4	5.1	1.5	228
Stone	660420	5	2011	Old Hwy 26 0.2 mi W of New Zion Rd.	91.5	5.7	2.8	254
Stone	660520	4	2011	Project Road 0.3 mi W of US 49	96.0	3.6	0.4	2340
Stone	660700	4	2011	Magnolia Dr. 0.3 mi S of 5th Ave.	93.4	5.5	1.1	5015
Stone	660760	4	2011	Silver Run Road 0.5 mi SW of Ten Mile Rd.	89.5	6.0	4.5	781
Sunflower	670030	2	2011	US 49W 0.1 mi N of Caille Rd.	84.5	5.0	10.5	5413
Sunflower	670085	4	2011	Lamar Ave. between 4th St. and 3rd St.	94.6	4.9	0.5	214
Sunflower	670120	14	2011	US 49 between Main St. and Sledge St.	89.3	5.4	5.3	10120
Sunflower	670160	14	2011	US 49 0.6 mi SW of Popcorn Rd.	83.1	6.0	10.9	2972
Sunflower	670180	3	2011	US 49 0.5 mi S of Skeen Rd.	84.3	5.9	9.8	2962
Sunflower	670200	3	2011	US 49 0.2 mi N of 4th St.	86.6	5.6	7.8	3837
Sunflower	670370	3	2011	US 49W 0.4 mi N of Patterson Rd.	85.7	3.3	11.0	1900
Sunflower	670490	14	2011	US 82 0.4 mi W of Fence Rd.	85.2	4.8	10.0	9467
Sunflower	670500	2	2011	US 82 0.3 mi W of Stinson Rd.	85.5	4.1	10.4	8974
Sunflower	670840	16	2011	MS 448 between Clover Dr. and Austin Rd.	95.2	3.1	1.8	3921
Sunflower	670870	4	2011	MS 448 0.5 mi S of Courtney Rd.	94.6	3.3	2.1	2472
Sunflower	671040	4	2011	Waco Rd. 0.2 mi W of White Gate Rd.	87.5	9.6	2.9	628
Sunflower	671140	4	2011	MS 3 0.1 mi S of Cherry St.	96.3	2.2	1.5	3584
Sunflower	671210	4	2011	Pond Ave. between 2nd St. and Lee St.	90.4	7.0	2.5	838
Sunflower	671240	4	2011	Three Mile Lake Rd. 0.4 mi NE of Southside Rd.	90.0	8.8	1.3	349
Sunflower	671600	4	2011	Skelton Rd. 0.2 mi E of Nash Rd.	87.2	10.4	2.4	63
Sunflower	675020	17	2011	Jefferson St. between Hanna Ave. and Pershing Ave.	98.0	2.0	0.0	1364
Sunflower	675115	17	2011	Westside Ave. between Alexander Ave. and Faison Ave.	96.4	3.6	0.0	1915
Sunflower	675145	16	2011	Front Ave. 0.1 mi S of Westside Ave.	98.6	1.4	0.0	6844
Sunflower	675155	17	2011	Azalea Dr. between Parkway Dr. and Camellia Ln	97.9	1.9	0.2	525
Sunflower	675170	17	2011	Gresham Street between State Ave. and Willow Dr.	95.7	3.9	0.4	335
Sunflower	675180	17	2011	Moody Ave. between US 82 and Baker St.	99.2	0.8	0.1	931
Tallahatchie	680090	3	2011	US 49 0.5 mi NW of Gray St.	88.0	5.4	6.7	3502
Tallahatchie	680160	3	2011	MS 3 0.1 mi NE of US 49	83.0	6.3	10.7	1154
Tallahatchie	680240	3	2011	MS 35 0.3 mi N of Rainey Dr.	84.8	10.2	5.0	1009
Tallahatchie	680250	3	2011	MS 35 0.9 mi S of Orrell Dr.	84.7	9.3	6.0	1023

Vehicle Classification Station Summaries for 2010, 2011, 2012

County	County Sequence Number	FC	Year of Count	Location	24 Hour			
					Non-Commercial	Commercial		Average Traffic
						Light	Heavy	
Tallahatchie	680420	3	2011	MS 32 between Church St. and Market St.	95.0	4.0	1.0	8214
Tallahatchie	680480	3	2011	MS 32 0.4 mi SW of Pine Hill Rd.	92.4	4.4	3.2	2264
Tallahatchie	680570	4	2011	Walnut Street 0.3 mi N of Redding St.	80.8	12.0	7.2	242
Tallahatchie	680720	4	2011	King Drive between Shade St. and Dorothy St.	95.4	3.6	1.0	3172
Tallahatchie	680840	4	2011	Tippo Rd. 0.4 mi S of Allison Rd.	88.1	8.9	3.0	219
Tallahatchie	681020	5	2011	Friendship West Rd. 0.4 mi S of Deep Slough Rd.	80.9	12.5	6.6	136
Tallahatchie	681170	4	2011	Oak Grove Rd. 0.8 mi NE of Hunter Creek Rd.	94.1	5.4	0.5	212
Tate	690160	1	2011	I-55 1.8 mi N of MS 4	78.1	4.0	17.9	25787
Tate	690220	3	2011	MS 4 3.8 mi E of I-55	93.3	3.2	3.5	5620
Tate	690240	3	2011	MS 4 0.4 mi W of Clanton Rd.	81.9	7.3	10.8	1458
Tate	690270	6	2011	Greenleaf Road 0.4 mi N of Palestine Rd.	92.8	5.2	2.0	356
Tate	690390	3	2011	MS 4 0.5 mi W of Linwood Rd.	94.7	3.2	2.1	3665
Tate	690410	3	2011	MS 4 3.5 mi W of US 51	90.5	6.3	3.2	4579
Tate	690420	16	2011	MS 4 between Morgan Ln. and Line St.	96.6	2.9	0.5	4999
Tate	690475	4	2011	Hyde Road 1.9 mi S of MS 4	97.5	1.5	1.0	99
Tate	690587	4	2011	Looxahoma-Tyro Road 0.7 mi W of Freeman Rd.	92.0	4.6	3.4	445
Tippah	700040	2	2011	HWY 72 0.4 mi E of County Rd. 111	69.0	4.4	26.6	6976
Tippah	700060	2	2011	US 72 1.8 mi W of MS 15	74.0	3.9	22.0	8600
Tippah	700250	14	2011	MS 15 0.5 mi N of MS 4	94.3	2.7	3.0	13140
Tippah	700420	4	2011	MS 368 0.3 mi E of MS 15	96.2	3.6	0.2	505
Tippah	700500	14	2011	MS 4 between Line St. and Nabors Dr.	96.9	2.5	0.6	4931
Tippah	700530	14	2011	Walnut St. between Jackson St. and Main St.	97.3	2.1	0.6	1837
Tippah	700560	14	2011	Jefferson St. between Commerce St. and Siddall St.	98.6	1.4	0.0	796
Tippah	700810	4	2011	County Road 300 1.5 mi W of MS 15	87.4	2.2	10.4	357
Tippah	700880	4	2011	County Road 701 0.3 mi N of County Road 735	94.7	4.0	1.3	645
Tippah	700970	4	2011	County Road 500 1.1 mi W of MS 2	94.2	3.3	2.5	380
Tippah	701050	4	2011	County Road 700 1.1 mi S of MS 368	94.9	3.9	1.2	807
Tishomingo	710280	3	2011	MS 25 0.2 mi S of Fairground Rd.	86.0	4.3	9.7	5421
Tishomingo	710350	3	2011	MS 25 1.10.7 mi S of MS 365	81.0	5.4	13.7	3343
Tishomingo	710410	3	2011	MS 30 0.7 mi W of MS 25	74.3	6.8	18.8	2035
Tishomingo	710450	4	2011	MS 365 between Lambert Dr. and Holt Ave.	85.8	5.5	8.6	1703
Tishomingo	710470	4	2011	MS 365 0.2 mi S of County Rd. 306	82.2	4.5	13.3	1325
Tishomingo	710480	4	2011	County Road 944 1.5 mi N of US 72	96.5	2.3	1.2	333
Tishomingo	710710	5	2011	County Road 2 0.4 mi S of Moores Mill Rd.	97.1	2.6	0.3	190
Tishomingo	710750	4	2011	County Road 864 1.7 mi W of MS 25	92.3	5.1	2.6	897
Tishomingo	710990	6	2011	County Rd. 961 1.3 mi E of County Rd. 136	92.7	6.0	1.3	193
Tishomingo	711145	4	2011	County Road 171 0.9 mi S of US 72	94.2	5.8	0.0	120
Tunica	720010	2	2011	US 61 1.4 mi N of Coahoma County Line	82.8	4.7	12.4	7803

Vehicle Classification Station Summaries for 2010, 2011, 2012								
County	County Sequence Number	FC	Year of Count	Location	24 Hour			Average Traffic
					Non-Commercial	Commercial Light	Commercial Heavy	
Tunica	720040	2	2011	US 61 1.8 mi S of MS 4	83.7	4.9	11.4	8395
Tunica	720050	2	2011	US 61 1.2 mi S of Beat line Rd.	84.9	4.9	10.1	11076
Tunica	720070	2	2011	US 61 0.1 mi N of Beat Line Rd.	92.7	2.7	4.6	17164
Tunica	720080	2	2011	US 61 0.4 mi S of Prichard Rd.	91.3	3.9	4.8	17239
Tunica	720090	2	2011	US 61 0.3 mi N of Prichard Rd.	90.8	3.6	5.6	13461
Tunica	720095	2	2011	US 61 0.3 mi N of Mhoon Landing Pky.	86.3	5.0	8.7	11990
Tunica	720110	2	2011	US 61 1.7 mi SW of MS 713	85.9	4.9	9.2	10772
Tunica	720160	3	2011	MS 3 1.4 mi S of Woolfolk Rd.	90.3	5.1	4.5	1947
Tunica	720450	4	2011	Old US 61 0.7 mi N of Prichard St.	97.7	2.3	0.1	1730
Tunica	720540	3	2011	Old MS 304 0.6 mi W of Desoto County Line	93.4	5.8	0.8	1428
Tunica	720731	5	2011	Old US 61 0.7 mi N of Maude Rd.	89.0	8.5	2.5	488
Union	730080	4	2011	MS 178 0.2 mi SE of County Rd. 67	95.0	3.1	1.9	2700
Union	730120	16	2011	MS 178 0.4 mi NW of Denton Rd.	95.1	3.5	1.4	7266
Union	730165	14	2011	MS 178 between Main St. and Glade Ave.	96.5	2.7	0.7	6356
Union	730410	3	2011	MS 30 0.5 mi E of County Rd. 515	90.9	4.6	4.4	4443
Union	730430	3	2011	MS 30 between End Dr. and Lakeview CV.	92.8	3.1	4.1	6180
Union	730445	14	2011	MS 30 0.4 mi E of MS 15	91.6	2.9	5.5	4668
Union	730630	4	2011	County Road 86 0.4 mi S of County Road 88	96.8	2.7	0.5	1873
Union	730820	4	2011	MS 9 0.5 mi W of MS 370	97.5	1.1	1.4	221
Union	730990	5	2011	County Road 1 between County Rd. 10 and County Rd. 11	93.1	5.3	1.7	389
Union	735185	17	2011	Moss Hill Dr. 0.1 mi S of Fairgrounds Spur Rd.	98.2	1.6	0.2	2612
Walthall	740020	2	2011	US 98 4.9 mi SE of Pike County Line	83.5	5.2	11.4	6193
Walthall	740130	3	2011	MS 27 3.6 mi N of Louisiana State Line	79.1	7.6	13.3	2027
Adams	010040	14	2012	US 65 0.9 mi NW of Lower Woodville Rd.	93.1	3.2	3.7	20068
Adams	010170	2	2012	US 61 3.0 mi N of Hutchins Landing Rd.	80.6	8.3	11.1	5805
Adams	010230	14	2012	US 61 0.2 mi NE of US 65	91.0	4.8	4.1	27231
Adams	010330	2	2012	US 61 0.5 mi SW of State Park Rd.	89.6	4.6	5.8	6154
Adams	010355	2	2012	US 84 0.6 mi SE of US 61	78.8	9.2	12.0	6713
Adams	010550	4	2012	MS 555 0.8 mi N of Steam Plant Rd.	93.9	5.5	0.5	2149
Adams	010610	4	2012	Liberty Road 3.9 mi W of N. Palestine Rd.	94.5	4.4	1.2	2354
Adams	010830	5	2012	Foster Mound Road 0.6 Mi S of Steam Plant Rd.	90.6	5.8	3.6	1076
Adams	010900	4	2012	Lower Woodville Rd. 0.1 mi W of Mazique Ln	90.3	5.1	4.6	3481
Adams	015135	17	2012	Washington Street 0.3 mi E of Canal St.	97.4	2.4	0.2	580
Adams	015235	17	2012	North Commerce Street 0.3 mi N of Washington St.	99.1	0.9	0.0	1331
Alcorn	020160	12	2012	US 45 0.9 mi N of US 72	76.2	3.6	20.2	11644
Alcorn	020200	2	2012	US 45 0.5 mi N of Wenasoga Rd.	74.0	3.2	22.9	10114
Alcorn	020240	2	2012	US 72 5.5 mi E of Tippah County Line	76.3	4.2	19.5	8961
Alcorn	020480	4	2012	County Road 611 0.5 mi S of US 72	96.4	1.5	2.1	522

Vehicle Classification Station Summaries for 2010, 2011, 2012								
County	County Sequence Number	FC	Year of Count	Location	24 Hour			Average Traffic
					Non-Commercial	Commercial		
						Light	Heavy	
Alcorn	020955	4	2012	County Road 500 0.5 mi N of Prentiss County Line	92.8	5.8	1.3	224
Alcorn	021100	4	2012	School St. 0.1 mi E of Clark St.	96.3	3.0	0.7	415
Alcorn	021320	16	2012	Shiloh Road 0.2 mi E of N. Parkway St.	96.7	2.9	0.5	9744
Alcorn	021620	4	2012	COUNTY ROAD 700 2.8 MI NW OF US 45	95.0	4.4	0.6	583
Alcorn	025091	4	2012	S. Harper Rd. 0.8 Mi E of US 45	93.9	3.1	3.0	8354
Alcorn	025193	17	2012	Fulton Drive 0.7 mi N of US 72	95.4	3.6	1.0	5703
Alcorn	025195	16	2012	Harper Road 0.2 mi N of Proper St.	95.2	3.0	1.8	10103
Amite	030100	3	2012	MS 48 0.2 mi S of MS 24	78.1	7.1	14.8	3393
Amite	030120	3	2012	MS 24 0.2 MI E OF MS 584	83.7	6.3	10.1	6124
Amite	030200	3	2012	MS 33 0.2 mi E of Pearl St.	84.3	6.2	9.5	3427
Attala	040090	3	2012	MS 12 1.9 mi E of County Rd. 4101	91.8	5.0	3.2	3182
Attala	040100	3	2012	MS 12 0.6 mi E of MS 429	91.9	5.1	3.1	3312
Attala	040160	14	2012	MS 12 0.7 mi W of MS 35	93.7	3.9	2.4	7554
Attala	040290	2	2012	MS 35 2.5 mi N of Leake County Line	88.9	5.3	5.7	3360
Attala	040330	14	2012	MS 35 0.8 mi N of Natchez Trace Parkway	91.6	4.6	3.9	8472
Attala	040430	2	2012	MS 35 2.3 mi N of MS 440	80.1	5.7	14.2	1839
Attala	040530	2	2012	MS 25 0.1 mi NE of Leake County Line	79.2	4.4	16.4	4274
Attala	040660	4	2012	MS 43 4.8 mi N of MS 12	91.8	6.5	1.7	491
Attala	040700	4	2012	MS 43 2.2 mi S of Montgomery County Line	85.4	9.6	5.1	157
Attala	040720	4	2012	MS 429 1.2 mi NW of Leake County Line	94.7	3.9	1.4	256
Attala	040980	4	2012	MS 440 3.1 mi SE of MS 19	93.9	4.9	1.2	214
Attala	041190	17	2012	MS 735 1.1 mi E of MS 12	95.9	3.1	1.1	990
Attala	041220	17	2012	Jefferson St. 0.6 mi E of MS 35	92.3	6.4	1.3	1786
Attala	041370	4	2012	Pope St. 0.4 mi S of MS 12	93.8	4.9	1.4	401
Attala	045045	14	2012	MS 35 0.3 mi N of MS 12	88.9	5.5	5.6	4502
Attala	045070	17	2012	East Adams Street 0.5 mi E of MS 43	98.8	1.0	0.2	656
Attala	045085	17	2012	South Street 0.3 Mi E of MS 43	98.0	1.8	0.1	870
Benton	050110	2	2012	US 72 1.8 mi W of Tippah County Line	69.5	4.2	26.2	6671
Benton	050420	3	2012	MS 5 1.2 mi S of US 72	88.7	6.9	4.5	1482
Benton	050480	4	2012	MS 2 3.0 mi SW of Tippah County Line	85.7	5.1	9.2	1286
Benton	050540	4	2012	Lamar Road 2.2 mi SW of MS 5	94.1	4.9	1.0	840
Bolivar	060010	2	2012	US 61 0.7 mi S of Brady Rd.	79.7	5.8	14.5	4841
Bolivar	060050	2	2012	US 61 4.0 mi NE of MS 448	89.5	3.9	6.7	9327
Bolivar	060110	14	2012	US 61 0.6 mi S of MS 8	94.4	3.9	1.7	18705
Bolivar	060160	2	2012	US 61 0.5 mi N of South St.	96.2	3.1	0.7	3337
Bolivar	060170	2	2012	US 61 0.4 mi S of South Ln Rd.	87.0	3.1	9.9	7035
Bolivar	060180	2	2012	US 61 0.4 mi N of South Lane Rd.	96.8	2.4	0.8	2780
Bolivar	060250	2	2012	US 61 1.3 mi S of MS 32	95.5	3.3	1.2	2208

Vehicle Classification Station Summaries for 2010, 2011, 2012								
County	County Sequence Number	FC	Year of Count	Location	24 Hour			
					Non-Commercial	Commercial		Average Traffic
						Light	Heavy	
Bolivar	060410	3	2012	MS 8 2.5 mi SE of Malvina Rd..	84.4	3.3	12.2	2389
Bolivar	060500	14	2012	MS 8 0.4 mi E of US 61	94.0	3.6	2.4	11646
Bolivar	060550	3	2012	MS 1 0.3 mi NE of MS 448	84.0	6.0	10.0	1363
Bolivar	060580	3	2012	MS 1 0.5 mi S of Beluah Rd.	84.5	6.3	9.2	1420
Bolivar	060605	2	2012	Russell Crutcher Rd. 0.2 mi N of MS 1	94.9	4.1	1.1	369
Bolivar	060651	3	2012	MS 1 1.2 mi SW of Cottonwood Rd.	78.0	5.6	16.4	1247
Bolivar	060720	3	2012	MS 1 2.8 mi N of MS 444	64.9	7.8	27.4	404
Bolivar	060750	4	2012	MS 444 2.2 mi E of MS 1	75.6	5.2	19.2	328
Bolivar	060890	4	2012	MS 32 0.1 mi E of US 61	97.1	2.4	0.5	1290
Bolivar	061162	4	2012	Second Avenue 0.1 mi E of Ashland Ave.	91.6	8.4	0.0	196
Bolivar	061440	4	2012	MS 448 4.0 mi W of US 61	81.5	7.2	11.3	297
Bolivar	061510	4	2012	MS 450 2.3 mi E of MS 1	88.6	2.7	8.7	185
Bolivar	061550	4	2012	Stringtown Rd. 2.0 mi S of MS 448	86.1	3.8	10.0	339
Bolivar	061590	4	2012	Jenkins St. 0.7 mi W of 1st St.	97.2	2.8	0.0	90
Bolivar	061920	16	2012	South Leflore Ave. 0.8 mi S of MS 8	97.4	2.3	0.3	2874
Bolivar	065000	16	2012	Bishop Rd. 0.5 mi S of MS 8	94.5	5.2	0.3	4874
Bolivar	065030	17	2012	Cotton Row 0.1 mi S of MS 8	97.8	2.0	0.3	2396
Calhoun	070150	3	2012	MS 8 0.2 mi E of Penick Rd.	85.0	5.1	9.8	3954
Calhoun	070230	3	2012	MS 9 3.4 mi N of MS 8	86.3	4.0	9.6	4238
Calhoun	070310	3	2012	MS 9 3.0 mi N MS 9W	80.1	4.1	15.8	1431
Calhoun	070330	4	2012	MS 32 0.8 mi E of County Rd. 260	84.5	7.1	8.5	390
Calhoun	070460	3	2012	MS 9W 0.8 mi E of County Rd. 284	88.2	3.7	8.1	2562
Calhoun	070680	4	2012	County Rd. 102 4.7 mi W of MS 341	90.5	5.8	3.6	274
Calhoun	071140	4	2012	County Rd. 314 2.2 mi N of County Rd. 308	88.6	9.2	2.2	136
Carroll	080270	2	2012	MS 35 0.3 mi W of US 51	77.3	6.1	16.7	2729
Carroll	080319	1	2012	I-55 0.5 mi N of Sand Hill Rd.	65.0	4.0	31.0	13450
Carroll	080380	4	2012	Carrollton Rd. 0.5 mi NE of County Rd. 79	85.8	6.2	8.0	371
Carroll	080520	3	2012	MS 35 0.1 mi W of I-55	83.9	7.3	8.8	2360
Chickasaw	090010	3	2012	Natchez Trace Parkway 2.8 mi N of Clay County Line	96.7	2.1	1.2	843
Chickasaw	090120	3	2012	MS 8 4.1 mi W of MS 47	85.8	5.6	8.7	1945
Chickasaw	090175	3	2012	MS 15 0.8 mi N of MS 8	84.1	5.5	10.5	3587
Chickasaw	090220	4	2012	N. Jackson St. 1.2 mi N of MS 8	94.6	3.3	2.1	8370
Chickasaw	090250	3	2012	MS 15 1.4 mi S of Pontotoc County Line	83.9	6.6	9.5	3068
Chickasaw	090360	3	2012	MS 32 0.2 mi W of MS 245	84.3	5.2	10.5	5486
Chickasaw	090700	4	2012	County Rd. 17 0.9 mi S of 8th St.	94.7	4.5	0.8	430
Chickasaw	090820	4	2012	Aberdeen Rd. 0.3 mi E of MS 8	96.4	2.7	0.9	728
Chickasaw	090850	4	2012	County Road 406 2.1 mi W of MS 385	96.5	3.0	0.6	355
Chickasaw	091110	4	2012	County Rd. 416 0.6 mi S of County Rd. 414	91.6	6.6	1.8	358

Vehicle Classification Station Summaries for 2010, 2011, 2012								
County	County Sequence Number	FC	Year of Count	Location	24 Hour			
					Non-Commercial	Commercial		Average Traffic
						Light	Heavy	
Choctaw	100090	3	2012	MS 12 2.8 mi SW of MS 15	86.7	5.0	8.3	3362
Choctaw	100170	3	2012	MS 15 2.1 mi NW of Winston County Line	86.5	4.9	8.6	2379
Choctaw	100900	5	2012	W Main Ave. 0.6 mi W of MS 15	93.2	3.6	3.2	1193
Claiborne	110090	2	2012	US 61 0.9 mi S of MS 547	91.9	4.3	3.8	7158
Claiborne	110180	2	2012	US 61 1.4 mi N of MS 18	89.5	5.7	4.8	7090
Claiborne	110210	3	2012	MS 18 1.7 mi W of MS 548	90.4	5.5	4.1	2640
Claiborne	110220	3	2012	MS 18 0.2 mi SW of Abby Rd.	88.1	7.1	4.9	1616
Claiborne	110420	4	2012	MS 547 0.5 mi E of Mt. Pleasant Rd.	85.6	7.2	7.2	555
Claiborne	110520	4	2012	MS 462 1.1 mi SW of Hankinson Rd.	93.5	6.0	0.5	370
Clarke	120020	4	2012	Mill Creek Rd. 0.2 mi N of MS 513	94.7	4.0	1.3	1562
Clarke	120240	1	2012	I-59 2.8 mi N of MS 18	59.2	5.7	35.1	11501
Clarke	120270	4	2012	County Rd. 230 0.2 mi S of County Rd. 226	76.5	15.2	8.2	335
Clarke	120300	4	2012	County Rd. 212 0.3 mi S of County Rd. 214	93.2	5.0	1.8	5320
Clarke	120670	5	2012	County Road 630 0.8 mi S of County Road 511	85.2	10.2	4.6	538
Clarke	120680	4	2012	County Rd. 511 0.5 mi SE of County Rd. 650	84.7	6.8	8.5	377
Clarke	120910	3	2012	MS 18 2.1 mi SE of US 11	84.3	7.4	8.3	2017
Clarke	121020	4	2012	MS 18 0.8 mi E of County Rd. 410	82.1	4.4	13.5	215
Clarke	121035	2	2012	US 45 0.4 mi S County Rd. 511	74.5	5.7	19.7	3410
Clay	130110	14	2012	MS 50 0.1 mi E of US 45 ALT	96.9	2.3	0.8	10889
Clay	130310	3	2012	MS 50 1.6 mi E of Webster County Line Rd.	88.0	4.5	7.6	930
Clay	130340	3	2012	MS 50 0.6 mi E of MS 46	92.2	4.2	3.6	3295
Clay	130690	4	2012	Cedar Bluff Hebron Rd. 2.7 mi NW of MS 50	96.1	2.2	1.7	273
Clay	130700	4	2012	Beasley Rd. 2.8 mi S of MS 46	93.9	4.3	1.8	616
Coahoma	140040	3	2012	US 49 1 mi N of MS 322	88.9	6.3	4.8	3122
Coahoma	140240	2	2012	MS 6 2 mi W of Quitman County Line	86.1	5.4	8.5	3896
Coahoma	140290	3	2012	MS 322 3.2 mi E of MS 1	90.2	6.8	3.0	1004
Coahoma	140410	4	2012	New Africa Rd. 7.8 Mi N of Sunflower County Line	90.5	6.6	3.0	862
Coahoma	140680	4	2012	Farrell Rd. 1.6 mi E of MS 1	94.6	3.4	1.9	466
Coahoma	140700	16	2012	Oakhurst Ave. 0.3 mi W of Riverside Ave.	97.9	1.8	0.3	1744
Coahoma	140750	4	2012	Stovall Rd. 1 mi SE of MS 1	95.6	2.7	1.7	809
Coahoma	140780	4	2012	Farrell Eagles Nest W 2.7 Mi W of US 61	90.3	6.5	3.2	413
Coahoma	141070	4	2012	Dogwalk Rd. 3.3 mi N of Sunflower County Line	88.8	9.1	2.1	263
Coahoma	141250	4	2012	Harry Black Rd. 1.5 mi E of Bolivar County Line	84.9	10.4	4.7	212
Coahoma	145005	17	2012	Florence Ave. 0.1 E of Desoto Ave.	98.0	1.7	0.2	1460
Coahoma	145035	14	2012	E 2nd St. between Yazoo Ave. and Issaquena Ave.	98.5	1.5	0.1	3714
Coahoma	145040	14	2012	E 2nd St. 0.3 mi E of Yazoo Ave.	98.8	1.1	0.0	3409
Coahoma	145125	16	2012	Broad St. between Maple Ave. and Oakhurst Ave.	98.6	0.8	0.5	296
Copiah	150080	4	2012	US 51 3.8 mi S of MS 28	93.5	2.8	3.7	2564

Vehicle Classification Station Summaries for 2010, 2011, 2012								
County	County Sequence Number	FC	Year of Count	Location	24 Hour			
					Non-Commercial	Commercial		Average Traffic
						Light	Heavy	
Copiah	150200	16	2012	US 51 1.4 mi S of MS 27	93.0	3.6	3.4	6987
Copiah	150310	3	2012	MS 28 1.5 mi E of US 51	86.5	4.8	8.7	4806
Copiah	150610	1	2012	I-55 1.8 mi S of MS 27	73.7	4.7	21.6	23037
Copiah	150680	4	2012	Old Port Gibson Rd. 0.5 mi W of Linden Ln.	83.9	4.9	11.2	152
Copiah	150790	4	2012	New Zion Rd. 0.7 mi E of Gallatin Rd.	93.0	5.4	1.6	1159
Copiah	150940	4	2012	MS 472 0.5 mi E of Sardis Rd.	94.5	4.2	1.3	594
Copiah	151030	6	2012	King Road 0.9 mi W of Beasley Rd.	87.3	8.7	3.9	166
Copiah	151451	5	2012	Gatesville Road 1.1 mi E of Ruby Rd.	92.6	5.2	2.2	298
Covington	160020	2	2012	US 49 2.0 mi S of MS 590	81.9	4.9	13.2	19346
Covington	160040	2	2012	US 49 0.7 mi SE of US 84	80.3	5.8	13.9	22907
Covington	160150	2	2012	US 49 0.3 mi SE of Jaynesville Rd.	78.6	5.8	15.6	18466
Covington	160180	2	2012	US 84 0.2 mi W of Mosshill Rd.	70.3	7.4	22.3	4147
Covington	160420	4	2012	Lake Mike Conner Road 3.4 mi S of US 84	92.8	6.3	1.0	1000
Covington	160460	4	2012	MS 589 3.6 mi SW of US 49	87.0	8.3	4.7	1692
Covington	160540	4	2012	SeMinary Mike Conner Road 0.2 mi W of MS 589	91.3	6.0	2.8	1769
Covington	161020	4	2012	MS 598 2.0 mi E of US 49	86.7	9.4	3.8	598
Covington	161200	5	2012	McDonald Chapel Road 0.6 mi NE of E. Williamsburg Rd.	93.1	3.5	3.4	474
DeSoto	170020	4	2012	US 51 0.8 mi N of Belmont Rd.	91.8	4.9	3.2	3390
DeSoto	170120	14	2012	US 51 0.1 mi S of Stateline Rd. W	97.0	2.4	0.6	13352
DeSoto	170245	11	2012	I-55 0.1 mi N of MS 304	85.4	3.1	11.5	40032
DeSoto	170265	11	2012	I-55 1.4 mi S of MS 302	85.7	4.8	9.5	60010
DeSoto	170310	3	2012	MS 304 5.6 mi E of MS 301	93.0	4.2	2.9	3234
DeSoto	170540	2	2012	MS 302 0.7 mi E of Hacks Cross Rd.	88.3	5.4	6.3	20751
DeSoto	170730	14	2012	MS 301 0.3 mi N of Desoto Rd.	95.6	3.1	1.3	4960
DeSoto	170980	4	2012	Holly Springs Rd. 1.5 mi E of I-55	96.2	3.3	0.5	2968
DeSoto	171110	4	2012	Fogg Road 2.4 mi N of MS 304	92.5	5.8	1.7	986
DeSoto	171238	17	2012	Tchulahoma Rd. 0.9 mi N of MS 302	97.5	2.2	0.3	4636
DeSoto	171241	18	2012	Tchulahoma Rd. 0.1 mi N of Stateline Rd.	98.3	1.5	0.2	2961
DeSoto	171242	16	2012	Stateline Rd. 1.9 mi E of I-55	97.2	2.2	0.5	13021
DeSoto	175000	14	2012	MS 302 1.9 mi W of US 51	96.7	2.9	0.5	28302
DeSoto	175005	14	2012	MS 302 0.9 mi W of US 51	97.2	2.3	0.5	31342
DeSoto	175010	14	2012	MS 302 0.2 mi E of US 51	97.0	2.4	0.7	35542
DeSoto	175030	14	2012	Stateline Rd. 0.5 mi W of I-55	93.7	4.0	2.4	23475
DeSoto	175080	17	2012	Swinnea Rd. 0.8 mi N of MS 302	97.6	2.1	0.3	7896
DeSoto	175085	16	2012	Nail Rd. 0.6 mi E of Horn Lake Rd.	96.0	3.6	0.4	7294
DeSoto	175300	16	2012	Millbranch Rd. 0.1 mi N of Stateline Rd.	98.9	1.0	0.1	8031
DeSoto	175310	17	2012	Horn Lake Rd. 0.4 mi N of MS 302	96.9	2.8	0.3	6510
Forrest	180020	14	2012	Old Highway 42 0.1 mi E of Glendale Ave.	96.3	2.8	0.9	10404

Vehicle Classification Station Summaries for 2010, 2011, 2012								
County	County Sequence Number	FC	Year of Count	Location	24 Hour			Average Traffic
					Non-Commercial	Commercial Light	Commercial Heavy	
Forrest	180100	14	2012	US 11 1 mi NE of US 49	97.5	2.2	0.4	14291
Forrest	180240	16	2012	US 11 0.2 mi N of Chappell Hill Rd.	86.0	7.6	6.5	5371
Forrest	180250	4	2012	US 11 0.5 mi N of Chevis Lee Rd.	90.0	7.0	2.9	4385
Forrest	180310	14	2012	US 49 3.4 mi SE of US 11	91.3	4.7	4.0	16488
Forrest	180320	14	2012	US 49 2.2 mi SE of US 11	94.4	3.0	2.6	19804
Forrest	180330	14	2012	US 49 0.3 mi SE of US 11	96.8	2.0	1.2	28054
Forrest	180400	14	2012	US 49 1.4 mi NW of I-59	87.9	4.6	7.5	31708
Forrest	180515	14	2012	US 98 2.0 mi W of US 49	79.7	5.6	14.7	18777
Forrest	180570	3	2012	MS 13 2.9 mi W of Entrekin Rd.	84.6	7.8	7.6	1279
Forrest	180580	1	2012	I-59 0.1 mi N of Harold Tucker Rd.	73.7	3.9	22.3	17137
Forrest	180630	1	2012	I-59 0.2 mi W of Monroe Rd.	79.5	4.5	16.0	26520
Forrest	180655	3	2012	MS 42 0.6 mi SE of I-59	93.9	3.4	2.7	13296
Forrest	180660	3	2012	MS 42 0.3 mi E of Monroe Rd.	92.6	4.3	3.1	14915
Forrest	180665	14	2012	MS 42 0.4 mi E of US 11	91.4	5.0	3.6	14095
Forrest	180690	14	2012	New Richton Rd. 1.7 mi E of US 11	96.8	2.8	0.4	7412
Forrest	180695	14	2012	MS 42 0.6 mi E of Old Richton Rd.	93.7	4.1	2.2	12484
Forrest	180803	5	2012	OLD US 49 0.3 mi S of Anderson Rd.	92.2	6.9	0.9	836
Forrest	180850	16	2012	Edwards Street 0.7 mi N of Barkley Rd.	94.5	3.5	2.0	5542
Forrest	180940	16	2012	James Street 0.2 mi N Tipton St.	92.2	5.9	1.9	4055
Forrest	181090	4	2012	Peps Point Road 0.6 mi E of US 49	92.9	5.6	1.5	2038
Forrest	181540	17	2012	Leeville Rd. 0.5 mi N of Chapel Hill Rd.	96.8	2.9	0.3	1668
Forrest	181620	5	2012	Indian Springs Road 0.8 mi NE of Burger Rd.	94.7	4.4	0.9	497
Forrest	181680	4	2012	Sims Road 1 mi SW of Old River Rd.	91.6	6.0	2.3	2416
Forrest	185015	14	2012	Hardy Street 1.4 mi E of US 49	98.0	1.8	0.3	14052
Forrest	185025	14	2012	Hardy Street 2.1 mi E of US 49	97.4	2.4	0.1	7058
Forrest	187065	17	2012	Old Airport Road 1.3 mi E of US 49	96.2	3.3	0.5	1945
Franklin	190140	2	2012	US 84 4.6 mi NE of US 98	79.4	6.5	14.1	4699
Franklin	190180	2	2012	US 98 2.8 mi S of MS 556	84.6	5.8	9.6	2556
Franklin	190440	4	2012	Gloster Road 3.6 mi N of Amite County Line	86.8	9.4	3.8	405
Franklin	190610	4	2012	Hospital Road 1.5 mi S of Jefferson County Line	78.5	13.5	8.0	156
Franklin	190650	4	2012	Bill Lofton Road 1.0 mi N of Laird Rd.	74.4	14.6	11.1	158
George	200010	2	2012	US 98 0.2 mi N of Billy Knight Rd.	70.6	5.8	23.5	6214
George	200020	4	2012	MS 198 0.1 mi W of MS 63	93.2	5.3	1.5	2298
George	200035	2	2012	US 98 0.6 mi SE of Green Rd.	66.6	7.4	26.0	4939
George	200240	2	2012	MS 63 1.5 mi S of Grain Elevator Rd.	87.1	3.4	9.5	8384
George	200275	2	2012	MS 63	84.9	6.0	9.1	4521
George	200285	2	2012	MS 63 1.7 mi N of MS 98	91.8	4.7	3.5	2446
George	200340	3	2012	MS 57 0.6 mi N of Salem Rd.	81.3	8.4	10.3	779

Vehicle Classification Station Summaries for 2010, 2011, 2012								
County	County Sequence Number	FC	Year of Count	Location	24 Hour			Average Traffic
					Non-Commercial	Commercial		
						Light	Heavy	
Greene	210040	2	2012	US 98 1.4 mi E of Back St.	68.6	5.7	25.7	7021
Greene	210050	2	2012	US 98 0.2 mi SE of Merritt Rd.	69.8	6.0	24.2	6532
Greene	210060	2	2012	US 98 0.4 mi S of Vernal River Rd.	67.5	6.4	26.1	6481
Greene	210170	3	2012	MS 42 6.6 mi NE of MS 63	75.7	11.7	12.6	476
Greene	210315	2	2012	MS 63 3.1 mi N of Jake Hill Rd.	90.1	5.5	4.4	1841
Greene	210335	2	2012	MS 57 1.7 m S of Rounsaville Rd.	83.5	6.0	10.5	856
Greene	210460	4	2012	MS 63 0.6 mi SW of Lovewell Rd.	82.0	7.1	10.9	976
Greene	210485	2	2012	MS 57 1.5 mi N of Rounsaville Rd.	83.5	6.0	10.5	693
Grenada	220090	14	2012	US 51 between Tower St. and Bell St.	93.2	3.8	3.0	7960
Grenada	220190	3	2012	MS 8 0.7 mi W of Dubard Rd.	87.1	5.3	7.6	6144
Grenada	220230	14	2012	MS 8 0.3 mi W of US 51	95.9	2.9	1.2	18584
Grenada	220260	14	2012	MS 8 1.7 mi E of US 51	93.9	4.7	1.4	11476
Grenada	220300	3	2012	MS 8 1.2 mi E of Dividing Ridge Rd.	83.6	4.8	11.6	1478
Grenada	220500	4	2012	Pleasant Grove Road 1.0 mi SE of Horsepen Rd.	94.2	3.9	1.9	342
Grenada	220910	16	2012	Main St. between Bell St. and 4th St.	97.7	2.2	0.1	4818
Grenada	225000	16	2012	Pearl St. between College St. and East St.	95.6	4.0	0.4	1346
Grenada	225120	17	2012	Springhill St. 0.3 mi NE of MS 8	98.7	1.3	0.0	2400
Grenada	225305	17	2012	Scenic Dr. 0.2 mi S of White Dr.	98.4	1.6	0.0	309
Hancock	230030	3	2012	US 90 2.0 mi NE of Whites Rd.	82.2	9.3	8.5	2650
Hancock	230090	14	2012	US 90 0.4 MI W OF Nicholson Ave.	94.5	3.6	1.9	23212
Hancock	230148	2	2012	MS 607 3.8 mi E of I-10	92.0	3.4	4.6	6883
Hancock	230290	14	2012	MS 43 0.1 mi N of US 90	94.2	4.1	1.7	17298
Hancock	230305	3	2012	MS 43 0.6 mi N of I-10	90.2	6.0	3.8	12925
Hancock	230470	16	2012	Beach BLVD. between Oak Blvd. and Farrar St.	95.2	3.9	0.9	1201
Hancock	230480	16	2012	Beach BLVD. between Nicholson Ave and Sarah S Ln	93.7	5.3	0.9	1540
Hancock	230590	17	2012	North Beach BLVD. 0.3 mi W of Cedar Ridge Ave.	94.6	3.5	1.9	243
Hancock	235015	16	2012	Main ST. between US 90 and St. Francis St.	96.3	3.4	0.3	4100
Hancock	235035	17	2012	Felicity St. between Beach Blvd and Dumbar Ave.	97.6	2.2	0.2	609
Hancock	235200	17	2012	Central Avenue between Webb St. and Ballard Ct.	94.9	4.6	0.5	1333
Harrison	240040	14	2012	US 90 0.3 mi W of Henderson Ave.	95.0	3.1	1.9	11756
Harrison	240090	14	2012	US 90 between Nicholson Ave. and Beach Park Pl	96.6	2.4	1.0	19359
Harrison	240125	14	2012	US 49 0.3 mi N of I-10	95.6	3.1	1.3	61707
Harrison	240150	14	2012	US 49 0.5 mi N of Duckworth Rd.	91.8	5.4	2.8	26034
Harrison	240210	1	2012	I-10 between Firetower Rd. and County Farm Rd.	77.7	5.7	16.6	46879
Harrison	240230	11	2012	I-10 1.1 mi W of US 49	85.6	5.0	9.4	58806
Harrison	240236	11	2012	I-10 between Old MS 67 and Cedar Lake Rd.	89.6	3.6	6.7	76005
Harrison	240260	14	2012	US 49 1.5 mi S of I-10	95.4	3.2	1.4	61921
Harrison	240280	14	2012	US 49 between 30th St. and 31st St.	95.9	2.8	1.3	41036

Vehicle Classification Station Summaries for 2010, 2011, 2012								
County	County Sequence Number	FC	Year of Count	Location	24 Hour			Average Traffic
					Non-Commercial	Commercial		
						Light	Heavy	
Harrison	240290	14	2012	US 49 0.8 mi N of US 90	96.3	2.7	1.0	26860
Harrison	240320	14	2012	US 49 0.2 mi N of US 90	96.2	2.6	1.3	15992
Harrison	240325	14	2012	US 90 0.5 mi E of US 49	97.8	1.6	0.6	26912
Harrison	240330	14	2012	US 90 1.2 mi E of US 49	97.6	1.9	0.6	28647
Harrison	240335	14	2012	US 90 2.5 mi E of US 49	97.5	2.0	0.5	28591
Harrison	240540	17	2012	D'Iberville Boulevard 0.4 Mi N of I-10	95.3	4.2	0.5	3611
Harrison	240560	3	2012	MS 15 1.0 mi S of Posey Bridge Rd.	94.0	4.9	1.1	2351
Harrison	240610	3	2012	MS 53 0.3 mi W of Forestry Rd.	90.9	6.3	2.8	5169
Harrison	240845	3	2012	MS 67 1.6 mi E of Lamey Bridge Rd.	91.7	4.7	3.6	9657
Harrison	240861	17	2012	Old MS 67 0.1 mi S of I-10	87.6	8.1	4.3	4228
Harrison	240970	4	2012	Cable Bridge Road 0.3 mi E of Moran Rd.	87.8	10.1	2.1	1624
Harrison	241058	3	2012	MS 605 0.4 mi N of Three Rivers Rd.	91.4	4.8	3.8	5969
Harrison	241191	4	2012	Lamey Bridge Road 0.1 mi N of Mallett Rd.	95.9	3.5	0.6	6717
Harrison	241192	17	2012	Lamey Bridge Road 0.8 mi S of I-10	96.9	2.8	0.3	6176
Harrison	241260	16	2012	Popps Ferry Road 0.3 mi N of Pass Rd.	97.4	2.2	0.4	17263
Harrison	241430	4	2012	Kiln Delisle Road 0.6 mi W of Menge Ave.	90.0	6.2	3.8	3005
Harrison	241520	5	2012	Old MS 67 0.9 mi W of MS 15	94.9	4.2	1.0	5704
Harrison	244000	16	2012	30th Avenue 0.3 Mi N of US 90	94.4	3.4	2.2	6947
Harrison	244050	17	2012	South Railroad Street 0.1 mi W of Teagarden Rd.	97.8	2.2	0.0	806
Harrison	244080	14	2012	Pass Road between Forest Dr. and Laruel Ave.	97.3	2.3	0.3	20726
Harrison	244090	14	2012	Pass Rd. between Teagarden Rd. and Washington Ave.	97.4	2.2	0.4	24598
Harrison	244247	16	2012	W. Railroad Street between 34th Ave. and 33rd Ave.	94.7	5.3	0.0	76
Harrison	244363	17	2012	34th Street between 20th Ave. and 13th Ave.	94.9	4.2	0.9	5244
Harrison	244425	16	2012	17th St. between 32nd Ave. and 31st St.	97.2	2.6	0.2	3915
Harrison	244435	16	2012	17th Street 0.1 mi E of US 49	96.4	3.4	0.2	1634
Harrison	245002	16	2012	Caillavet St. between Jackson St. and Beach Blvd	94.9	4.9	0.3	7294
Harrison	245085	16	2012	Porter Ave. between Division St. and Judge Sekul Ave.	97.3	2.4	0.3	4498
Harrison	245133	17	2012	West Bayview Ave. 0.1 Mi W of I-110	97.2	2.5	0.3	11062
Harrison	245165	17	2012	Lee Street 0.1 mi N of US 90	97.0	2.5	0.5	631
Harrison	245190	17	2012	Howard Avenue 0.5 mi E of I-110	96.6	3.2	0.1	1339
Harrison	245200	16	2012	Howard Avenue 0.4 mi W of Oak St.	95.5	4.0	0.5	3107
Harrison	245350	18	2012	Caillavet St. between Esters Blvd. and Nativity Dr.	94.7	5.0	0.3	9157
Harrison	245622	4	2012	Canal Rd. 0.3 mi S of I-10	94.2	3.9	1.9	12598
Harrison	246005	16	2012	East Railroad Street 0.3 mi W of Cleveland Ave.	97.2	2.4	0.4	9109
Harrison	246037	17	2012	Pineville Road 0.1 mi W of Espy Ave.	94.6	4.1	1.3	2794
Harrison	246122	17	2012	East Old Pass Rd. between Klondyke Rd. and Burke Ave.	97.9	2.1	0.0	504
Hinds	250030	3	2012	Natchez Trace Parkway 0.8 mi E of Airplane Rd.	95.0	4.0	1.0	917
Hinds	250140	14	2012	US 51 between Capital St. and Pearl St.	97.2	2.5	0.3	17522

Vehicle Classification Station Summaries for 2010, 2011, 2012								
County	County Sequence Number	FC	Year of Count	Location	24 Hour			
					Non-Commercial	Commercial		Average Traffic
						Light	Heavy	
Hinds	250170	14	2012	US 51 2.8 mi N of US 80	98.3	1.5	0.2	22073
Hinds	250180	14	2012	Woodrow Wilson Dr. 0.3 mi E of US 51	96.3	3.2	0.5	31707
Hinds	250360	14	2012	US 80 1.0 mi W of I-220	98.1	1.6	0.3	23335
Hinds	250420	14	2012	US 80 2.1 mi E of I-220	95.2	3.8	1.0	17100
Hinds	250440	14	2012	US 80 0.2 mi W of US 51	94.1	4.3	1.7	14908
Hinds	250460	14	2012	Woodrow Wilson Dr. between State St. and Stadium Dr.	97.1	2.3	0.6	26620
Hinds	250490	14	2012	Medgar Evers Blvd between Woodrow Wilson Ave. and Holmes Ave.	97.8	1.8	0.4	10776
Hinds	250522	14	2012	Medgar Evers Boulevard 0.2 Mi SE of I-220	95.2	3.8	1.0	25537
Hinds	250570	1	2012	I-20 1.2 mi W of MS 22	69.3	3.0	27.7	27776
Hinds	250580	1	2012	I-20 1.3 mi W of Farr Rd.	69.7	4.1	26.2	26299
Hinds	250611	11	2012	I-20 between Clinton-Raymond Rd. and Springridge Rd.	74.6	3.8	21.6	34822
Hinds	250640	11	2012	I-20 0.4 mi W of Ellis Ave.	87.1	4.0	8.9	81385
Hinds	250733	3	2012	MS 18 0.7 mi E of Springridge Rd.	94.7	4.1	1.2	15079
Hinds	250830	1	2012	I-55 4.5 mi NE of MS 27	79.3	4.0	16.7	28116
Hinds	250870	11	2012	I-55 5.8 mi S of I-20	85.5	3.4	11.1	50359
Hinds	250900	11	2012	I-55 between Daniel Lake Blvd. and McDowell Rd.	86.9	4.4	8.7	70789
Hinds	250901	11	2012	I-55 0.1 mi N of McDowell Rd.	87.9	4.1	8.1	50386
Hinds	250980	11	2012	I-55 0.2 mi S of Lakeland Dr.	95.2	2.4	2.3	136503
Hinds	251040	14	2012	MS 25 between Lakeland Ter and Lakeward Dr.	97.7	1.6	0.8	51111
Hinds	251180	4	2012	MS 473 0.2 mi E of Railroad Ave.	96.6	2.9	0.6	2783
Hinds	251400	4	2012	Bolton-Brownsville Road 3.5 Mi N of I-20	92.2	6.3	1.5	391
Hinds	251600	14	2012	Clinton Blvd 0.6 mi E of Shaw Rd.	98.8	1.1	0.0	5744
Hinds	251680	14	2012	County Line Road 1.3 mi E of I-55	98.0	1.6	0.4	21848
Hinds	251730	17	2012	Livingston Rd. 0.4 Mi S of I-220	95.9	3.6	0.5	1631
Hinds	251850	14	2012	Northside Drive 0.6 mi E of Pinehaven Rd.	97.8	1.8	0.5	10015
Hinds	251852	14	2012	Northside Dr. 0.1 mi NE of Tanglewood Cove	96.9	2.9	0.2	8882
Hinds	251920	5	2012	Midway Rd. 0.5 mi S of MS 18	93.0	6.3	0.7	2710
Hinds	251960	5	2012	Lebanon-Pine Grove Rd. 1.8 Mi E of Midway Rd.	94.0	5.4	0.6	880
Hinds	251970	4	2012	Chapel Hill Rd. 1.3 mi SE of Broadwater Rd.	91.5	6.8	1.7	337
Hinds	251990	4	2012	Mt. Moriah Road 0.9 mi SE of Belknap Rd.	90.0	8.4	1.7	150
Hinds	252060	14	2012	Old Canton Road between Pear Orchard Rd. and Northpointe Pkwy	98.6	1.3	0.1	23107
Hinds	252274	14	2012	Terry Rd. 0.3 mi S of McDowell Rd.	98.2	1.7	0.1	14608
Hinds	252575	11	2012	I-220 0.2 mi N of Hanging Moss Rd.	93.5	3.6	2.9	51465
Hinds	255040	14	2012	US 51 between Woodway Dr. and Sheppard Rd.	98.6	1.3	0.1	16541
Hinds	255065	14	2012	Northside Dr. between McWillie Dr. and Hill Pkwy	97.8	2.1	0.1	15929
Hinds	255095	14	2012	Capitol St. between Fredrica Ave and Lexington Ave.	98.0	1.8	0.2	8392
Hinds	255190	16	2012	Ellis Avenue 0.3 mi S of I-20	98.3	1.4	0.3	18442
Hinds	255210	16	2012	Lynch St. between Hattiesburg St. and Newton St.	99.0	1.0	0.0	13538

Vehicle Classification Station Summaries for 2010, 2011, 2012								
County	County Sequence Number	FC	Year of Count	Location	24 Hour			Average Traffic
					Non-Commercial	Commercial Light	Commercial Heavy	
Hinds	255221	17	2012	Chadwick Drive 0.3 mi E of MS 18	98.1	1.5	0.4	6326
Hinds	255375	14	2012	High Street between Lamar St. and West St.	97.8	2.0	0.2	6231
Hinds	255385	14	2012	High Street between North St. and Jefferson St.	98.2	1.6	0.3	17402
Hinds	255390	14	2012	High Street between Madison St. and Monroe St.	97.6	2.2	0.2	20723
Hinds	255510	17	2012	Magnolia Rd. 0.1 mi N of Clinton Blvd.	98.1	1.8	0.0	3538
Hinds	255545	16	2012	Mill St. between Sidway St. and Livingston St.	97.1	2.8	0.2	5381
Hinds	255630	14	2012	Ridgewood Road 0.3 mi S of Briarwood Dr.	98.6	1.2	0.2	11135
Hinds	255650	14	2012	Pearl Street between Jefferson St. and US 51	97.8	1.6	0.5	10190
Hinds	255705	17	2012	South Dr. 0.2 mi E of Westhaven Blvd	97.9	2.0	0.1	2121
Hinds	255785	17	2012	Suncrest Drive 0.9 mi N of Cooper Rd.	98.9	1.0	0.1	8908
Hinds	255820	14	2012	Pascagoula Street between Lamar St. and West St.	97.4	2.5	0.1	6759
Hinds	255875	17	2012	Sunset Dr. between Kimball Ave and Kelly Ave.	97.9	2.0	0.1	917
Hinds	255900	17	2012	Mayes St. between Nashville St. and Sears St.	98.3	1.6	0.1	3160
Hinds	256266	16	2012	Frontage Rd. between Old Canton Rd. and MeadowBrook Rd.	98.8	1.0	0.2	10737
Hinds	257018	17	2012	TV Road 0.2 mi E of MS 18	97.2	2.4	0.4	1378
Hinds	257045	17	2012	Magnolia Road 0.3 mi S of Northside Dr.	98.1	1.8	0.1	1551
Hinds	257065	17	2012	Beasley Rd. 0.6 Mi E of I-220	96.3	3.4	0.3	6818
Hinds	257185	18	2012	Vernon Rd. 0.1 mi SE of Warrenton Rd.	93.1	6.2	0.7	282
Hinds	257205	16	2012	Lakeview Dr. between Clinton Blvd and Leake St.	97.4	2.5	0.1	7998
Hinds	257210	14	2012	Clinton Pky between Northside Dr. and Cynthia St.	97.3	2.5	0.3	11978
Holmes	260500	3	2012	MS 12 2.3 mi W of I-55	86.5	4.9	8.6	3178
Holmes	260682	1	2012	I-55 between MS 17 and MS 14	63.0	4.1	32.9	12768
Holmes	260683	1	2012	I-55 between MS 14 and MS 424	64.1	5.0	31.0	12918
Holmes	260684	1	2012	I-55 between MS 424 and MS 12	66.7	4.2	29.0	14543
Holmes	260800	5	2012	Lakeview Drive 1.1 mi S of Belmont Rd.	84.4	13.5	2.0	621
Humphreys	270030	2	2012	MS 149 0.7 mi NW of Yazoo County Line	79.1	9.0	11.9	1772
Humphreys	270040	2	2012	MS 149 3.7 mi S of MS 14	78.7	9.1	12.2	1507
Humphreys	270095	2	2012	US 49W 0.8 mi S of Silver City Rd.	76.6	5.3	18.1	4178
Humphreys	270200	2	2012	US 49W 1.0 mi NW of MS 12	85.7	4.5	9.8	5188
Humphreys	270410	4	2012	Straight Bayou Road 2.2 Mi E of Sharke County Line	82.9	12.9	4.2	178
Humphreys	270940	5	2012	Main Street 0.4 mi S of Reed St.	97.6	2.4	0.0	63
Itawamba	290003	2	2012	US 78 1.7 mi W of MS 25	74.5	3.9	21.6	23518
Itawamba	290280	3	2012	MS 371 0.5 mi S of MS 363	93.8	3.9	2.3	4252
Itawamba	290440	4	2012	MS 363 0.3 mi E of County Rd. 1645	94.1	4.3	1.5	1301
Itawamba	290540	4	2012	Dorsey-Evergreen Road 2.0 mi N of MS 371	94.1	4.5	1.4	926
Itawamba	290610	4	2012	John Rankin Hwy. 0.8 mi S of Blaylock Dr.	92.4	4.0	3.7	1086
Itawamba	290980	4	2012	Van Buren-Carolina Road 0.7 mi NE of Bars Ferry Rd.	89.9	6.9	3.2	124
Jackson	300110	14	2012	US 90 1.0 mi W of Beasley Rd.	94.5	4.5	1.1	23874

Vehicle Classification Station Summaries for 2010, 2011, 2012								
County	County Sequence Number	FC	Year of Count	Location	24 Hour			Average Traffic
					Non-Commercial	Commercial Light	Commercial Heavy	
Jackson	300170	14	2012	US 90 1.2 mi SW of MS 63	96.3	3.0	0.7	28400
Jackson	300190	14	2012	US 90 0.2 mi NE of MS 63	92.9	4.2	3.0	16530
Jackson	300200	14	2012	US 90 1.3 mi E of MS 63	93.1	3.3	3.6	14688
Jackson	300220	14	2012	US 90 3.3 mi SW of Alabama State Line	91.7	4.1	4.1	13448
Jackson	300240	1	2012	I-10 0.2 W of Alabama State Line	84.3	4.4	11.4	45569
Jackson	300340	14	2012	MS 613 0.7 mi N of Jefferson Ave.	97.2	2.2	0.6	20032
Jackson	300360	14	2012	MS 613 between Castenara St and Bellview St.	97.2	2.4	0.5	14438
Jackson	300390	14	2012	MS 613 0.7 mi N of I-10	95.4	3.4	1.2	10017
Jackson	300400	14	2012	MS 613 1.2 mi N of I-10	96.4	2.6	1.0	10746
Jackson	300410	16	2012	MS 613 2.5 mi S of MS 63	95.1	3.4	1.5	4428
Jackson	300530	4	2012	MS 609 1.0 mi N of Scarborough Rd.	95.2	3.7	1.2	779
Jackson	300750	4	2012	Saracennia Road 2.1 mi S of MS 613	95.8	2.9	1.4	1561
Jackson	300790	16	2012	MS 618 0.4 mi W of MS 63	95.9	3.4	0.7	3747
Jackson	300860	16	2012	MS 618 2.6 mi E of MS 63	87.0	7.1	5.9	1075
Jackson	300890	4	2012	MS 613 4.3 mi S of MS 614	94.5	4.2	1.3	4420
Jackson	301040	16	2012	MS 609 between Old Fort Bayou Rd. and Mary St.	97.6	1.9	0.5	29324
Jackson	301250	2	2012	Franklin Creek Road 0.2 mi N of US 90	91.8	4.3	3.8	10293
Jackson	301310	14	2012	MS 63 1.1 mi N of I-10	91.2	4.2	4.6	18051
Jackson	301510	11	2012	I-10 Between MS 613 and MS 63	77.9	5.2	16.9	40425
Jackson	305445	16	2012	Lemoyne Boulevard 0.4 mi W of Riviera Dr.	97.3	2.1	0.6	11802
Jackson	306005	16	2012	Pascagoula Street 0.9 Mi S of US 90	96.6	2.8	0.6	3848
Jackson	306135	17	2012	Kreole Avenue 0.4 mi N of US 90	97.7	2.1	0.3	1340
Jackson	306160	17	2012	Market Street 1.8 mi S of US 90	95.9	2.4	1.7	1481
Jackson	306190	14	2012	Chicot Street 1.3 mi S of US 90	97.4	2.3	0.4	4626
Jackson	306390	17	2012	Convent Avenue 0.7 mi W of Market St.	95.0	4.7	0.2	202
Jackson	306485	14	2012	Telephone Rd. between Pascagoula St. and US 90.	93.3	5.1	1.6	2195
Jackson	306792	14	2012	Port River Road 0.1 mi W of River Edge Rd.	89.5	6.0	4.5	583
Jackson	306793	14	2012	Port Road 0.4 mi S of Port River Rd.	89.4	8.1	2.5	768
Jackson	306795	14	2012	Jerry St P&A Hwy 0.9 mi S of US 90	97.4	2.1	0.5	16482
Jasper	310040	4	2012	US 11 0.4 mi NE of MS 528	81.5	7.7	10.8	1632
Jasper	310130	3	2012	MS 15 0.2 mi N of MS 18	88.9	4.5	6.7	8228
Jasper	310140	3	2012	MS 15 1.1 mi S of County Road 1537	82.9	5.0	12.1	2778
Jasper	310270	1	2012	I-59 4.3 mi N of Jones County Line	63.4	7.6	29.0	13166
Jasper	310290	1	2012	I-59 2.5 mi N of County Road 3915	58.5	10.7	30.8	10336
Jasper	310621	5	2012	County Road 2422 0.9 mi SE of Newton County Line	82.1	13.2	4.6	76
Jasper	310700	3	2012	MS 18 0.2 mi E of MS 15	88.0	6.1	5.9	2576
Jasper	310810	4	2012	MS 537 1.5 mi N of Jones County Line	89.4	8.1	2.5	632
Jasper	311125	4	2012	Vossburg-Heidelberg Road 0.3 mi E of MS 528	87.7	8.0	4.3	1607

Vehicle Classification Station Summaries for 2010, 2011, 2012

County	County Sequence Number	FC	Year of Count	Location	24 Hour			
					Non-Commercial	Commercial		Average Traffic
						Light	Heavy	
Jefferson	320030	2	2012	US 61 2.0 mi SW of MS 33	88.2	5.3	6.5	2558
Jefferson	320130	2	2012	US 61 1.7 mi S of MS 552	87.8	5.0	7.2	4644
Jefferson	320240	3	2012	MS 28 2.0 mi SW of Copiah County Line	76.0	10.5	13.5	797
Jefferson	320360	5	2012	Rodney Road 0.2 mi E of Noland Hill Rd.	79.6	3.5	16.8	57
Jefferson	320390	4	2012	MS 552 1.0 mi SE of Claiborne County Line	97.0	1.9	1.1	2720
Jefferson Davis	330060	2	2012	US 84 0.8 mi N of Mt. Zion Rd.	70.2	6.4	23.4	4571
Jefferson Davis	330400	4	2012	North Williamsburg Road 0.6 mi S of Allen Hall Rd.	91.6	6.6	1.8	1447
Jefferson Davis	330660	5	2012	Santee Methodist Rd. 0.3 mi E of Sam Graham Rd.	91.0	7.2	1.8	195
Jones	340030	4	2012	US 11 0.4 mi N of Church St.	91.8	6.1	2.2	4348
Jones	340080	16	2012	US 11 between Durbose St. and Laurel St.	95.6	3.6	0.7	7919
Jones	340260	16	2012	US 11 0.6 mi W of US 59	93.2	4.6	2.2	3331
Jones	340500	16	2012	US 184 0.1 mi W of Victory Rd.	89.2	10.0	0.8	3382
Jones	340600	16	2012	MS 15 0.2 mi SE of Joe Wheeler Ave.	91.7	5.8	2.5	8232
Jones	340640	14	2012	MS 15 between Parker Dr. and Old Army Rd.	95.2	3.4	1.4	18373
Jones	340715	1	2012	I-59 1.1 mi S of Terminal Dr.	81.9	4.3	13.9	25253
Jones	340750	1	2012	I-59 0.8 mi N of MS 590	77.9	5.4	16.8	23909
Jones	340830	11	2012	I-59 0.5 MI S OF US 84	74.9	5.4	19.7	25443
Jones	340840	11	2012	I-59 0.9 mi N of US 84	68.8	6.9	24.3	17405
Jones	340850	11	2012	I-59 1.2 mi N of US 11	66.1	6.4	27.6	13522
Jones	340890	4	2012	MS 588 0.7 mi W of Hoskins Creek Rd.	89.8	7.6	2.6	1622
Jones	340930	14	2012	MS 29 between Adams St. and Washington St.	92.9	5.5	1.5	12361
Jones	340950	4	2012	MS 590 0.3 mi NE of Jarnd Rd.	88.1	8.2	3.7	1243
Jones	341130	16	2012	MS 29 between Calhoun St. and Church St.	90.8	6.4	2.8	6982
Jones	341291	5	2012	Masonite Lake Rd. 0.1 mi N of Pavillion Rd.	93.3	5.4	1.2	1334
Jones	341560	4	2012	Orange Dr. 0.6 mi E of MS 15	93.8	5.7	0.5	1238
Jones	341787	4	2012	Augusta Rd. 0.8 mi S of Macedonia Rd.	94.5	5.3	0.2	319
Jones	342160	4	2012	OLD MS 15 0.5 mi S of Frank Aplin Rd.	91.9	7.2	0.8	745
Jones	345075	18	2012	24th St. between Bruce Ave. and Susie B. Ruffin Ave.	96.1	3.5	0.4	3084
Jones	345195	17	2012	Beacon St. between Adams St. and Mason St.	97.7	1.9	0.4	9072
Jones	345325	17	2012	13th Ave. between Jefferson St. and I-59	97.2	2.8	0.1	4247
Jones	345345	17	2012	Wansley Rd. 0.2 mi S of 10th St.	95.9	3.9	0.2	2512
Jones	345350	17	2012	Airport Dr. between Hillcrest Dr. and I-59	89.8	8.7	1.5	1669
Jones	345530	17	2012	Ash Circle between Front St. and Brick St.	99.3	0.7	0.0	493
Kemper	350030	2	2012	US 45 2.7 mi S of MS 16	68.6	4.8	26.5	4347
Kemper	350410	4	2012	MS 493 0.7 mi NW of Keytown Rd.	79.7	9.3	11.1	2413
Lafayette	360070	2	2012	MS 7 0.9 mi W of MS 9W	93.0	3.5	3.4	5823
Lafayette	360110	14	2012	MS 7 0.1 mi N of Veterans Dr.	94.5	3.1	2.4	14528
Lafayette	360120	12	2012	MS 7 0.3 mi N of MS 6	94.0	3.5	2.5	21974

Vehicle Classification Station Summaries for 2010, 2011, 2012								
County	County Sequence Number	FC	Year of Count	Location	24 Hour			Average Traffic
					Non-Commercial	Commercial Light	Commercial Heavy	
Lafayette	360140	16	2012	County Rd. 101 between Chickasaw Rd. and County Rd. 178	95.6	3.6	0.8	7377
Lafayette	360250	12	2012	MS 6 0.4 mi W of Lamar Blvd.	95.4	2.2	2.4	36875
Lafayette	360300	2	2012	MS 6 1.8 mi E of County Rd. 421	86.6	5.1	8.4	7280
Lafayette	360320	16	2012	MS 30 0.2 mi W of MS 7	95.1	4.0	1.0	11541
Lafayette	360470	4	2012	MS 328 0.9 mi W of County Rd 3065	94.8	4.6	0.6	830
Lafayette	360562	16	2012	MS 314 between Jackson Ave. and Sorority Row	98.5	1.3	0.2	22692
Lafayette	360681	4	2012	County Rd. 429 1.4 MI S OF MS 6	95.0	3.0	2.0	328
Lafayette	360740	4	2012	Lafayette Spring Rd. 0.4 mi E of County Rd. 251	88.0	11.1	0.9	167
Lafayette	360780	3	2012	MS 315 0.2 mi W of MS 328	91.7	4.2	4.0	1486
Lafayette	360890	6	2012	MS 336 0.7 mi N of MS 6	95.8	4.2	0.0	52
Lafayette	361050	16	2012	Lamar Blvd. between Grant St. and Old Taylor Rd.	98.3	1.5	0.2	12307
Lamar	370090	4	2012	US 11 4.8 mi SW of I-59	93.1	4.9	1.9	4930
Lamar	370130	14	2012	US 98 2.4 mi W of I-59	96.0	2.5	1.4	37456
Lamar	370140	14	2012	US 98 0.2 mi E of I-59	98.1	1.5	0.4	45089
Lamar	370200	3	2012	MS 13 1.6 mi W of US 11	84.2	6.9	8.9	1545
Lamar	370260	11	2012	I-59 0.9 mi S of US 98	78.2	6.1	15.7	35672
Lamar	370270	11	2012	I-59 1.2 mi N of US 98	83.2	4.6	12.2	46447
Lauderdale	380030	14	2012	US 11 2.6 mi S of I-20	89.4	7.6	3.0	2684
Lauderdale	380040	14	2012	US 11 0.4 mi S of I-20	86.8	7.4	5.9	6037
Lauderdale	380048	2	2012	US 45 7.0 mi N of I-20	82.6	4.0	13.5	7972
Lauderdale	380202	4	2012	US 80 0.7 mi E of Kewanee Rd.	67.0	5.1	27.9	2102
Lauderdale	380220	1	2012	I-20 1.4 mi W of I-59	60.4	4.4	35.3	20821
Lauderdale	380440	14	2012	MS 19 0.1 mi W of 8th St.	95.6	3.0	1.4	23156
Lauderdale	380470	14	2012	MS 19 3.0 mi SE of MS 494	93.6	3.3	3.1	12963
Lauderdale	380510	3	2012	MS 19 3 mi SE of N Sylvester Lewis Rd.	90.5	3.8	5.7	6009
Lauderdale	380570	11	2012	I-59 0.2 mi E of US 11	77.6	4.3	18.2	45447
Lauderdale	380590	11	2012	I-59 0.4 mi W of MS 145	80.1	4.5	15.3	50182
Lauderdale	380640	1	2012	I-59 6.5 mi E of US 45	47.6	4.3	48.0	20934
Lauderdale	380680	4	2012	Point-Wanita Lake Rd. 1.0 mi S of US 80	89.9	3.6	6.5	391
Lauderdale	380840	16	2012	MS 493 0.5 mi N of Poplar Springs Dr.	96.6	2.9	0.6	5183
Lauderdale	380920	16	2012	State Blvd. 0.3 mi N of 26th St.	97.5	2.4	0.1	4149
Lauderdale	381050	4	2012	Springhill Rd. 1.0 mi E of US 45	92.2	7.4	0.4	251
Lauderdale	381170	4	2012	Causeyville Rd. 0.7 mi N of Skyline Rd.	92.3	6.3	1.4	703
Lauderdale	381540	5	2012	Lizelia Rd. 1.6 mi N of Ponta Hills Rd.	92.1	6.7	1.2	470
Lauderdale	381560	5	2012	York Rd. 1.3 mi W of Rutherford Rd.	92.2	5.2	2.6	289
Lauderdale	381615	4	2012	Valley Rd. 0.6 mi N of Bronson Rd.	91.6	7.8	0.6	565
Lauderdale	385000	17	2012	2nd St. 0.1 mi SW of MS 493	96.7	3.2	0.1	892
Lauderdale	385080	16	2012	23rd Ave. 0.2 mi N of 32nd St.	98.2	1.7	0.1	6538

Vehicle Classification Station Summaries for 2010, 2011, 2012								
County	County Sequence Number	FC	Year of Count	Location	24 Hour			
					Non-Commercial	Commercial		Average Traffic
						Light	Heavy	
Lauderdale	385235	18	2012	St. Andrews St. 0.1 mi E of Braxton Ave.	94.4	3.7	2.0	408
Lauderdale	385290	16	2012	Old US 80 0.5 mi W of 65th Ave.	96.4	3.3	0.3	3591
Lauderdale	385320	16	2012	20th St. 0.4 mi E of MS 19	98.2	1.7	0.1	3747
Lauderdale	385585	16	2012	11th Ave. 0.1 mi N of Old US 80	92.7	5.8	1.6	773
Lauderdale	385630	14	2012	23rd Ave. 0.1 mi N of 2nd St.	98.3	1.6	0.0	3811
Lauderdale	385865	17	2012	26th Ave. 0.3 mi S of 4th St.	98.2	1.7	0.1	1821
Lauderdale	385910	17	2012	40th St. 0.3 mi E of Old Kings Rd.	97.8	2.0	0.3	2389
Lauderdale	385930	17	2012	Country Club Dr. 0.3 mi S of 46th St.	97.7	2.2	0.2	1524
Lawrence	390031	2	2012	MS 184 1.4 mi W of MS 27	91.9	6.4	1.7	1405
Lawrence	390040	4	2012	US 84 1.4 mi W of MS 27	65.9	8.1	25.9	3750
Lawrence	390045	4	2012	US 84 3.2 mi E of MS 27	71.7	7.4	21.0	3509
Lawrence	390280	4	2012	MS 583 0.3 mi N of Brister Store Rd.	87.9	7.0	5.1	1479
Lawrence	390290	4	2012	Holmesville Road 1.0 mi N of MS 583	90.0	6.8	3.2	580
Leake	400030	3	2012	Natchez Trace Parkway 1.8 mi N of MS 429	93.1	4.6	2.4	505
Leake	400140	2	2012	MS 35 2 MI S OF MS 487	86.4	5.2	8.4	3746
Leake	400150	2	2012	MS 35 0.2 mi S of MS 488	90.6	3.8	5.5	7451
Leake	400400	2	2012	MS 25 0.6 mi NE of MS 427	80.2	4.0	15.9	3918
Leake	400550	4	2012	MS 487 0.6 mi S of Pine Grove Rd.	87.4	4.5	8.1	1781
Leake	400755	4	2012	MS 488 1.5 mi N of Thaggard Rd.	93.5	5.0	1.5	1063
Lee	410070	3	2012	Natchez Trace Parkway 2.7 mi NE of MS 363	97.2	1.7	1.1	1848
Lee	410080	12	2012	US 45 0.7 mi N of MS 6	86.6	4.0	9.4	31558
Lee	410150	4	2012	US 45 1.0 mi SE of Ella Ave.	91.9	2.6	5.5	12004
Lee	410240	16	2012	MS 145 0.1 mi N of Palmetto Rd.	96.6	2.4	1.0	13332
Lee	410270	16	2012	MS 145 0.4 mi S of MS 6	97.2	2.2	0.6	16557
Lee	410310	16	2012	MS 145 1.1 mi S of US 78	97.7	1.8	0.5	24654
Lee	410355	4	2012	MS 145 0.3 mi N of US 45	96.7	2.6	0.7	11554
Lee	410460	14	2012	MS 178 0.2 mi W of Natchez Trace Parkway	93.0	3.7	3.3	20228
Lee	410650	14	2012	MS 178 2.4 mi E of US 45	95.2	3.8	1.0	6418
Lee	410704	12	2012	US 78 0.7 mi E of US 45	74.1	4.4	21.5	26053
Lee	410705	12	2012	US 78 3.0 mi E of US 45	73.8	4.3	21.9	24308
Lee	410706	12	2012	US 78 1.2 mi E of County Rd. 1147	75.0	3.4	21.6	24394
Lee	410811	5	2012	State Park Rd. 1.6 mi E of MS 6	96.9	2.6	0.5	588
Lee	411040	5	2012	County Rd. 681 1.2 mi N of Natchez Trace Parkway	96.4	3.0	0.6	1999
Lee	411170	4	2012	County Rd. 1205 1.3 mi S of County Rd. 814	95.2	4.1	0.7	488
Lee	411260	5	2012	County Rd. 1389 1.1 mi SE of MS 363	95.9	3.0	1.2	763
Lee	411360	4	2012	MS 370 1.6 mi W of US 45	95.3	3.2	1.5	1419
Lee	411620	17	2012	Mt. Vernon Road 0.6 mi S of US 78	95.9	3.1	1.0	2070
Lee	411702	2	2012	US 45 0.8 mi N of County Rd. 520	85.7	3.5	10.9	24008

Vehicle Classification Station Summaries for 2010, 2011, 2012								
County	County Sequence Number	FC	Year of Count	Location	24 Hour			Average Traffic
					Non-Commercial	Commercial Light	Commercial Heavy	
Lee	411704	12	2012	US 45 0.6 mi S of US 78	86.5	3.9	9.5	34144
Lee	411706	12	2012	US 45 0.5 mi N of US 78	89.0	3.5	7.5	39053
Lee	411775	2	2012	US 45 2.5 mi S of MS 348	81.6	4.7	13.6	22942
Lee	415005	17	2012	Green Street 0.2 mi S of MS 6	96.1	3.5	0.3	4356
Lee	415095	17	2012	Stark Drive 0.1 mi W of N. Madison St.	97.7	2.3	0.0	44
Lee	415245	16	2012	Cliff Gookin Boulevard 1.0 mi SE of Natchez Trace Parkway	93.9	3.6	2.4	12570
Lee	415335	17	2012	Wilson Street 0.3 mi E of MS 6	97.2	2.7	0.1	769
Lee	415360	16	2012	Eason Boulevard 0.3 mi S of Tulip Rd.	91.7	5.2	3.1	7069
Leflore	420020	3	2012	US 49E 0.5 mi S of County Rd. 251	87.8	7.1	5.1	2727
Leflore	420670	4	2012	County Rd. 511 5.5 mi E of MS 7	88.7	8.7	2.6	326
Leflore	420690	4	2012	Front Street 0.2 mi W of US 49E	96.4	2.9	0.7	1637
Leflore	421000	4	2012	County Rd. 518 0.3 MI S of County Rd. 541	92.0	6.3	1.7	471
Leflore	425000	14	2012	Park Ave. 0.3 mi W of Grand Blvd.	97.3	2.4	0.3	11666
Leflore	425030	17	2012	Claiborne Avenue 0.3 mi E of US 82	96.7	2.9	0.4	5963
Leflore	425035	17	2012	Claiborne Avenue 1.3 mi E of US 82	97.0	2.6	0.4	4564
Lincoln	430070	14	2012	US 51 0.5 mi S of MS 550	94.8	4.3	0.9	15180
Lincoln	430140	2	2012	US 84 1.8 mi W of Jackson Liberty Dr. NW	80.0	5.5	14.5	5065
Lincoln	430170	14	2012	Monticello Street 0.2 mi W of Hamilton St.	95.8	3.2	1.0	6271
Lincoln	430180	4	2012	OLD US 84 0.2 mi E of Chemical Plant Ln.	75.8	6.0	18.2	1536
Lincoln	430210	2	2012	US 84 2 mi W of Hummingbird Ln SE	68.7	7.6	23.7	5309
Lincoln	430250	1	2012	I-55 between Freeman Rd. and Bogue Chitto Rd.	70.7	4.9	24.3	17338
Lincoln	430270	1	2012	I-55 between US 84 and Brookway Blvd.	75.0	5.4	19.6	22415
Lincoln	430280	11	2012	I-55 between Brookway Blvd. and Union St.	73.8	4.8	21.4	20509
Lincoln	430290	1	2012	I-55 I-55 between Union St. and Mt. Zion Rd.	73.0	4.2	22.8	19364
Lincoln	430780	16	2012	First Street 0.2 mi S of Monticello St.	96.0	3.4	0.5	3860
Lincoln	430845	4	2012	Jackson Liberty Drive 2.1 mi S of MS 550	86.2	8.2	5.6	552
Lincoln	431075	4	2012	Newell Rd. 0.6 mi NE of Foster Ln.	91.5	8.5	0.0	141
Lincoln	431230	2	2012	US 84 1.6 mi E of US 51	83.0	5.9	11.1	10600
Lowndes	440003	2	2012	US 82 1.5 mi W of Airport Rd.	81.8	5.1	13.1	14947
Lowndes	440040	2	2012	US 45 0.7 mi S of Robinson Rd.	83.3	4.4	12.3	5954
Lowndes	440130	14	2012	US 45 0.1 mi S of Spivey Rd.	94.7	2.6	2.6	23720
Lowndes	440150	2	2012	US 45 0.5 mi N of Jess Lyons Rd.	93.6	2.7	3.6	14401
Lowndes	440170	2	2012	US 45 0.5 mi S of Barton Ferry Rd.	85.7	5.7	8.6	7288
Lowndes	440172	14	2012	MS 182 0.2 mi S of US 82	90.4	6.5	3.1	12581
Lowndes	440190	14	2012	Main St. between 6th St. and 7th St.	94.9	3.9	1.2	15093
Lowndes	440760	4	2012	MS 50 between McDaniel Dr. and Brewer Rd.	83.1	4.1	12.8	2036
Lowndes	440902	4	2012	Pleasant Hill Road 0.7 mi S of MS 50	92.6	6.0	1.5	1058
Lowndes	441070	5	2012	Gatlin Rd. 0.8 mi E of US 45	96.1	3.8	0.1	489

Vehicle Classification Station Summaries for 2010, 2011, 2012								
County	County Sequence Number	FC	Year of Count	Location	24 Hour			Average Traffic
					Non-Commercial	Commercial Light	Commercial Heavy	
Lowndes	441080	3	2012	MS 50 0.6 mi NW of US 45	94.8	3.3	1.8	5881
Lowndes	441200	4	2012	Spruill Rd. 0.8 mi W of Wiley Rd.	94.4	5.1	0.5	1084
Lowndes	445075	17	2012	Bell Ave. between 18th St. and 19th St.	94.9	5.0	0.1	1889
Lowndes	445080	17	2012	Bell Ave. 0.5 mi W of Idlewild Rd.	95.0	4.6	0.4	3210
Lowndes	445125	17	2012	Hemlock St. between Remunda Dr. and Redwood St.	97.2	2.8	0.0	1377
Lowndes	445140	16	2012	Waterworks Rd. 0.2 mi W of MS 50	94.6	4.4	1.1	6626
Lowndes	445170	16	2012	18th Ave. between Pleasant Ridge Cir and 17th St.	97.2	2.7	0.1	7569
Lowndes	445320	17	2012	College St. between 3rd St. and 4th St.	95.6	4.1	0.3	1572
Lowndes	445430	16	2012	Lehmborg Rd. 0.5 mi S of MS 50	95.7	3.6	0.7	9096
Madison	450040	16	2012	Natchez Trace Parkway 8.0 mi SW of MS 43	96.2	1.7	2.1	2080
Madison	450170	14	2012	US 51 0.1 mi S of Hoy Rd.	95.3	2.9	1.7	18424
Madison	450350	16	2012	MS 22 4.5 mi E of Catlett Rd.	89.8	7.7	2.5	6525
Madison	450357	14	2012	MS 22 1.1 mi E of I-55	92.4	3.9	3.6	13983
Madison	450390	14	2012	MS 16 0.2 mi E of Monroe St.	91.7	5.4	2.9	11932
Madison	450598	1	2012	I-55 between Gluckstadt Rd. and Church Rd.	81.8	4.5	13.8	42926
Madison	450605	11	2012	I-55 between Soldiers Colony Rd. and MS 22	79.4	4.7	15.9	31794
Madison	450670	14	2012	US 51 0.2 mi S of Fores Rd.	91.4	4.0	4.6	7299
Madison	451020	4	2012	MS 43 1.9 mi E of Beaverdam Rd.	85.2	9.0	5.7	830
Madison	451270	14	2012	W. Jackson Street 0.4 mi E of I-55	96.5	3.0	0.5	20353
Madison	451380	2	2012	US 49 0.4 mi N of MS 22	84.7	5.6	9.8	11807
Madison	455215	14	2012	Spillway Rd. 0.9 mi SE of Harbor Dr.	96.1	3.2	0.7	29909
Marion	460060	2	2012	US 98 0.5 mi SW of MS 35	87.1	5.8	7.0	12590
Marion	460075	2	2012	US 98 0.6 mi W of MS 13	89.2	5.0	5.9	14343
Marion	460240	3	2012	MS 35 0.7 mi S of MS 48	76.1	10.1	13.8	2434
Marion	460340	3	2012	MS 13 0.7 mi NW of MS 35	87.7	7.0	5.3	4544
Marion	460360	3	2012	MS 13 0.5 mi S of River Rd.	81.6	10.4	8.0	2802
Marion	460740	4	2012	Ten Mile Creek Road 1.7 mi W of MS 35	91.8	5.2	3.0	1166
Marion	460840	4	2012	Good Hope Road 0.9 mi W of Gates Rd.	88.7	7.5	3.8	452
Marion	461010	5	2012	Mt. Sinai Road 0.3 mi S of Ratliff Rd.	94.4	5.1	0.5	207
Marion	461040	4	2012	Game Reserve Road 2.6 mi S of Purvis Rd.	90.5	6.0	3.5	143
Marion	465050	16	2012	Park Avenue 0.4 mi N of Broad St.	97.7	2.2	0.1	5955
Marion	465070	16	2012	Broad St. 0.2 mi E of Park Ave.	96.6	2.9	0.5	6988
Marion	465095	17	2012	Main Street 0.2 mi S of Pearl St.	96.5	2.9	0.6	690
Marshall	470001	2	2012	US 78 0.8 mi NW of Stonewall Rd.	71.9	3.4	24.7	23661
Marshall	470090	4	2012	MS 178 0.8 mi W of Cayce Rd.	90.9	5.5	3.6	2835
Marshall	470125	2	2012	US 78 0.6 mi W of Bicycle Rd.	68.0	3.1	28.9	19567
Marshall	470145	12	2012	US 78 1.5 mi SE of MS 4	58.3	4.0	37.7	14783
Marshall	470335	2	2012	MS 4 0.4 mi S of US 78	92.7	4.2	3.1	7081

Vehicle Classification Station Summaries for 2010, 2011, 2012								
County	County Sequence Number	FC	Year of Count	Location	24 Hour			Average Traffic
					Non-Commercial	Commercial Light	Commercial Heavy	
Marshall	470361	14	2012	MS 7 between Falconer Ave. and Park Ave.	95.1	3.6	1.3	7427
Marshall	470600	4	2012	MS 309 0.2 mi N of St Paul Rd.	94.9	4.3	0.8	5880
Marshall	470660	4	2012	Cayce Rd. 0.2 mi S of Woodsdale Cir	92.2	4.9	2.9	2644
Marshall	470820	14	2012	MS 4 between Cuba St. and Bethehem St.	96.1	3.4	0.5	4699
Monroe	480020	2	2012	US 45 0.3 mi S of Holloway Rd.	85.9	6.0	8.1	7747
Monroe	480155	2	2012	US 45 0.6 mi S of Lee County Line	89.5	3.2	7.3	8957
Monroe	480320	2	2012	US 45A 0.2 mi S of Baptist Grave Rd.	75.8	4.0	20.2	8499
Monroe	480330	2	2012	US 45A 1.4 mi N of MS 382	75.0	4.8	20.2	7960
Monroe	480390	14	2012	MS 278 0.1 mi W of 3rd St.	94.8	2.9	2.3	12994
Monroe	480405	14	2012	MS 25 between 2nd Ave. and 3rd Ave.	94.7	3.4	1.9	6371
Monroe	480470	14	2012	MS 25 between Guy Pickle Dr. and Blvd Dr.	91.8	4.9	3.3	4946
Monroe	480475	14	2012	MS 25 0.4 mi SW of Panther Dr.	94.1	3.1	2.8	5083
Monroe	480610	14	2012	MS 278 0.1 mi E of Gregory Rd.	92.3	3.6	4.1	8644
Monroe	480640	14	2012	MS 278 between 7th St. and 8th St.	94.8	2.8	2.4	12596
Monroe	480670	3	2012	MS 278 0.8 mi SE of Hatley Rd.	89.0	3.8	7.2	3091
Monroe	480780	14	2012	MS 25 0.2 mi W of Matubba St.	88.3	4.4	7.3	8538
Monroe	480785	14	2012	MS 25 between Martin Luther King St. and Columbus St.	90.0	3.9	6.0	10324
Monroe	480910	4	2012	Darracott Rd. 0.9 mi N of Stahl Rd.	85.8	11.4	2.8	342
Monroe	481020	4	2012	Center Hill Rd. 0.6 Mi S of Pickel Rd.	96.4	2.5	1.1	568
Monroe	481220	16	2012	Hatley Rd. 0.3 mi W of Smithville Rd.	96.6	2.4	1.0	3730
Monroe	481300	5	2012	Liberty Rd. 0.4 mi S of Airline Rd.	94.8	3.1	2.1	401
Monroe	481520	5	2012	Praire Rd. 1.2 mi E of MS 25	94.3	5.7	0.0	18
Monroe	485035	17	2012	Easthaven Dr. between Maple St. and Hatley Rd.	97.3	2.5	0.1	2829
Monroe	485045	16	2012	10th Ave. between 5th St. and 8th St.	98.4	1.4	0.2	3183
Monroe	486045	16	2012	Thayer St. between Glendale Cir and High St.	96.1	3.8	0.1	2124
Monroe	486050	17	2012	Meadowlane Dr. between Parkview Dr. and Bellview Dr.	96.0	3.7	0.4	285
Monroe	486090	17	2012	Commerce St. between Walters Dr. and Country Club Dr.	96.6	3.2	0.2	909
Montgomery	490020	4	2012	US 51 0.2 mi N of Oliver Rd.	88.6	4.9	6.5	2236
Montgomery	490050	16	2012	US 51 0.2 mi N of MS 407	95.6	2.7	1.6	10535
Montgomery	490070	16	2012	US 51 0.9 mi N of US 82	90.2	4.4	5.4	4161
Montgomery	490150	14	2012	Middleton Road 1.0 mi W of US 51	95.4	3.2	1.4	6047
Montgomery	490190	14	2012	US 82 0.6 mi NE of Doris Rd.	75.3	4.8	19.9	4810
Montgomery	490210	4	2012	MS 182 0.2 mi NW of Stone St.	91.6	5.8	2.6	1267
Montgomery	490280	2	2012	US 82 0.3 mi NE of Jacks Ln.	69.2	5.9	24.9	3810
Montgomery	490410	4	2012	Lodi Road 2.4 mi W of Minerva Rd.	93.7	4.8	1.4	279
Montgomery	490510	4	2012	Vaiden-KilMichael Road 2 mi NE of MS 407	87.2	8.5	4.3	270
Montgomery	490520	4	2012	Main Street 0.2 mi E of Wingate Rd.	96.7	3.0	0.3	614
Montgomery	490540	4	2012	Minerva Road 2.7 mi S of Lodi Rd.	93.9	6.1	0.0	190

Vehicle Classification Station Summaries for 2010, 2011, 2012								
County	County Sequence Number	FC	Year of Count	Location	24 Hour			Average Traffic
					Non-Commercial	Commercial Light	Commercial Heavy	
Montgomery	490780	4	2012	MS 404 1.5 mi E of I-55	85.5	7.2	7.3	348
Neshoba	500060	3	2012	MS 15 0.8 mi S of County Rd. 248	89.5	3.6	6.9	3859
Neshoba	500180	14	2012	MS 16 between Evergreen Ave. and Valley View Dr.	95.1	3.3	1.7	15297
Neshoba	500290	14	2012	MS 19 between Beacon St. and Main St.	94.6	3.9	1.5	4965
Neshoba	500340	3	2012	MS 19 1.1 mi NW of MS 395	78.7	5.4	16.0	1605
Neshoba	500370	3	2012	MS 21 0.4 mi NE of County Rd. 107	88.3	5.3	6.4	2253
Neshoba	500380	3	2012	MS 21 0.5 mi N of County Rd 125	89.1	4.3	6.6	2148
Neshoba	501000	17	2012	MS 486 between Walton Ave and Lamar Cir	95.6	4.1	0.3	4310
Neshoba	505115	16	2012	MS 16 "Main St." between Beacon St. and MS 19	95.6	3.5	0.9	7919
Neshoba	505205	17	2012	Front St. 0.1 mi N of MS 16	92.3	7.2	0.6	2181
Newton	510020	4	2012	US 80 0.3 mi E of Ponderosa Rd.	84.2	4.2	11.6	3787
Newton	510230	1	2012	I-20 2.0 mi W of MS 503	58.8	4.5	36.7	17029
Newton	510240	1	2012	I-20 2.5 mi E of MS 503	59.4	5.2	35.4	18520
Newton	510480	4	2012	North Street 0.2 mi N of MS 492	97.9	2.1	0.1	2048
Newton	510630	4	2012	MS 492 1.4 mi W of MS 15	86.8	4.8	8.4	2804
Newton	510750	4	2012	MS 505 5.0 mi S of US 80	85.7	12.0	2.3	130
Newton	510770	4	2012	Decatur-Conehatta Road 2.1 mi E of MS 489	92.7	5.9	1.4	657
Newton	511250	5	2012	New Ireland Road 0.5 mi S of I-20	95.9	3.4	0.7	1360
Newton	511260	5	2012	Pine Bluff Road 1.2 mi N of I-20	95.9	3.3	0.8	777
Newton	511335	3	2012	MS 15 1.6 mi S of US 80	85.7	4.0	10.3	3345
Noxubee	520030	2	2012	MS 145 0.1 mi N of MS 39	73.0	5.6	21.4	697
Noxubee	520040	2	2012	MS 145 0.6 mi N of MS 39	78.3	4.5	17.2	891
Noxubee	520135	4	2012	MS 145 0.7 mi N of Dent St.	91.9	3.9	4.2	1634
Noxubee	520245	4	2012	Prairie Street 0.3 mi N of Pearl St.	96.5	3.3	0.1	793
Noxubee	520480	4	2012	Lynn Creek Road 7.0 mi E of Winston County Line	72.8	7.7	19.4	227
Noxubee	520540	5	2012	Deerbrook Road 3.1 mi S of MS 388	87.6	6.9	5.5	558
Noxubee	520590	4	2012	Praire Point Road 3.3 mi E of Deerbrook Rd.	89.6	5.8	4.6	783
Noxubee	520680	4	2012	Cooksville Road 1.0 mi N of Jack Spann Rd.	74.0	10.4	15.5	168
Noxubee	520810	5	2012	Residence Street 0.1 mi N of MS 39	96.1	3.0	0.9	877
Noxubee	520845	4	2012	Macon-Lynn Creek Road 0.7 mi E of McLeod Chapel Rd.	91.7	4.4	3.8	169
Noxubee	521000	2	2012	US 45 2.2 mi S of MS 14	69.3	4.4	26.2	5747
Noxubee	521020	2	2012	US 45 0.5 mi N of Dent St.	77.5	4.5	18.0	10433
Oktibbeha	530025	2	2012	US 82 1.5 mi E of County Lake Rd.	81.9	4.2	13.9	7409
Oktibbeha	530035	14	2012	MS 25 0.7 mi S of MS 12	85.1	5.0	9.9	6482
Oktibbeha	530038	14	2012	MS 25 0.9 mi N of MS 182	85.8	4.6	9.6	10422
Oktibbeha	530040	14	2012	MS 182 1 mi W of MS 389	97.3	2.1	0.6	7719
Oktibbeha	530050	14	2012	MS 182 0.1 mi W of Washington St.	96.8	2.8	0.4	10340
Oktibbeha	530210	14	2012	MS 12 0.3 mi SW of Stark Rd.	95.7	3.7	0.7	20314

Vehicle Classification Station Summaries for 2010, 2011, 2012								
County	County Sequence Number	FC	Year of Count	Location	24 Hour			Average Traffic
					Non-Commercial	Commercial Light	Commercial Heavy	
Oktibbeha	530229	18	2012	Stark Road 0.2 mi N of MS 12	97.3	2.1	0.6	8632
Oktibbeha	530240	14	2012	MS 12 0.2 mi W of MS 25	97.7	1.9	0.4	25242
Oktibbeha	530260	14	2012	MS 12 1.0 mi E of MS 25	96.7	2.3	1.0	25070
Oktibbeha	530430	17	2012	Blackjack Rd. 0.2 mi S of MS 12	96.7	3.1	0.3	11276
Oktibbeha	530640	16	2012	MS 389 0.9 mi N of US 82	97.5	2.3	0.2	6991
Oktibbeha	530650	4	2012	MS 389 2.0 mi N of US 82 Bypass	93.2	4.2	2.6	2406
Oktibbeha	530680	5	2012	Robinson Road 0.7 mi NE of Oktoc Rd.	92.7	6.1	1.2	845
Oktibbeha	530790	5	2012	Self Creek Road 2.2 mi E of Thompson Rd.	91.8	6.6	1.7	782
Oktibbeha	535000	16	2012	Louisville St. 0.2 mi S of MS 12	95.1	3.6	1.3	4727
Oktibbeha	535010	16	2012	Whitfield Street 0.3 mi SW of Greensboro St.	97.6	2.2	0.2	3848
Oktibbeha	535024	17	2012	Westside Drive 0.2 mi W of Long St.	97.9	1.9	0.2	1588
Oktibbeha	535330	18	2012	Jarnagin Street 0.1 mi S University Dr.	99.0	1.0	0.0	470
Panola	540060	4	2012	US 51 0.5 mi S of Hentz Rd.	92.8	4.7	2.5	3095
Panola	540110	16	2012	US 51 0.3 mi N of MS 6	94.1	3.7	2.2	10257
Panola	540120	16	2012	US 51 0.8 mi N of MS 6	92.0	5.2	2.8	5240
Panola	540160	4	2012	US 51 0.1 mi S of MS 315	94.1	3.9	2.1	5630
Panola	540320	14	2012	MS 35 0.1 mi S of MS 6	94.1	3.6	2.3	4438
Panola	540410	14	2012	MS 6 2.9 mi E of I-55	90.1	3.8	6.2	14635
Panola	540450	1	2012	I-55 1.4 mi S of MS 6	69.7	4.3	26.0	16879
Panola	540458	11	2012	I-55 1.2 mi N of MS 6	72.3	5.0	22.8	20771
Panola	540460	1	2012	I-55 1.3 mi N of MS 35	72.4	4.4	23.2	19740
Panola	540463	17	2012	Bates Street 0.1 mi S of MS 6	98.4	1.5	0.1	1102
Panola	540520	3	2012	MS 315 0.9 mi W of US 51	92.4	5.2	2.3	2110
Panola	540600	4	2012	MS 310 3.9 mi E of I-55	92.0	5.6	2.4	1512
Panola	540680	4	2012	Pope-Crowder Road 2.1 mi NE of Teasdale Rd.	90.7	7.5	1.8	970
Panola	540770	4	2012	Curtis Road 2.0 mi W of Macedonia Rd.	93.1	4.4	2.5	813
Pearl River	550100	14	2012	US 11 0.1 mi S of MS 43	95.4	3.9	0.8	16204
Pearl River	550220	4	2012	US 11 0.7 mi S of Orvisburg Rd.	85.6	9.3	5.1	1671
Pearl River	550260	3	2012	MS 13 0.1 mi W of I-59	89.1	6.4	4.5	3143
Pearl River	550280	3	2012	MS 26 0.8 mi E of Valley Rd.	79.4	6.7	13.9	2508
Pearl River	550430	14	2012	MS 43 0.4 mi W of I-59	95.9	2.9	1.2	18981
Pearl River	550560	11	2012	I-59 0.8 mi N of MS 43	76.3	4.8	19.0	19006
Pearl River	550610	1	2012	I-59 0.8 mi S of MS 26	66.7	6.0	27.4	12264
Pearl River	550620	1	2012	I-59 2.6 mi N of MS 26	69.1	5.4	25.5	14414
Pearl River	550840	5	2012	Flat Top Road 0.3 mi S of MS 43	86.4	11.2	2.4	169
Pearl River	550860	4	2012	Spring Hill Rd. 1.1 mi NE of Wayne Stewart Rd.	87.6	9.3	3.1	146
Pearl River	550970	4	2012	Gumpond Beall Rd. 0.4 mi W of I-59	94.1	4.0	1.8	571
Pearl River	551050	5	2012	Hillsdale Gumpond Rd. 1.8 mi SE of I-59	90.2	6.2	3.6	965

Vehicle Classification Station Summaries for 2010, 2011, 2012								
County	County Sequence Number	FC	Year of Count	Location	24 Hour			Average Traffic
					Non-Commercial	Commercial Light	Commercial Heavy	
Pearl River	551140	5	2012	Grover Barrett Rd. 0.2 mi S of Oliver Davis Rd.	94.9	4.7	0.4	1673
Pearl River	551240	14	2012	MS 43 1.5 mi E of I-59	93.6	4.8	1.6	8937
Pearl River	555350	6	2012	Mimosa St. between Mape St. and Azalea St.	94.0	4.6	1.4	7960
Perry	560040	2	2012	US 98 0.3 mi E of MS 29	74.7	4.9	20.4	9268
Perry	560056	2	2012	US 98 1.3 mi E of Beaumont Brooklyn Rd.	68.0	5.8	26.1	6728
Perry	560110	3	2012	MS 15 0.3 mi N of MS 198	87.2	5.7	7.2	2568
Perry	560160	3	2012	MS 15 0.1 mi N of Bay Ave.	88.5	5.8	5.7	5278
Perry	560200	3	2012	MS 15 0.6 mi N of Gatorwood Rd.	77.6	6.4	16.0	2103
Perry	560290	3	2012	MS 42 2.1 mi E of MS 15	89.9	5.1	5.0	3430
Perry	560540	4	2012	Buck Creek Road 1.6 mi S of MS 42	87.8	6.8	5.4	793
Perry	560580	4	2012	Beaumont Brooklyn Rd. 0.2 mi N of US 98	95.6	4.2	0.1	712
Perry	560650	5	2012	Memorial Church Road 0.7 mi N of Clinton Rd.	91.9	2.6	5.5	254
Pike	570200	16	2012	US 51 0.1 MI S OF US 98	93.2	3.2	3.7	7199
Pike	570210	14	2012	US 51 between 21st St. and 22nd St.	96.8	2.7	0.5	10275
Pike	570220	14	2012	US 51 between 5th Ave. and Scott St.	95.9	3.4	0.6	10459
Pike	570300	14	2012	US 51 between Meadville St. and Oak St.	96.7	2.8	0.5	11876
Pike	570370	3	2012	MS 24 0.7 mi W of I-55	82.4	6.2	11.4	5918
Pike	570420	14	2012	US 98 0.6 MI E OF US 51	89.2	5.2	5.7	16179
Pike	570460	2	2012	US 98 0.7 mi E Pike 93 Central	81.3	6.6	12.1	6453
Pike	570520	1	2012	I-55 1.5 mi N of MS 584	71.9	4.5	23.6	13712
Pike	570560	1	2012	I-55 between MS 48 and Airport Fernwood Rd.	76.5	5.0	18.5	19976
Pike	570570	1	2012	I-55 between MS 24 and Delaware Ave.	80.2	4.6	15.2	28691
Pike	570610	11	2012	I-55 1.3 mi N of US 98	73.4	4.9	21.7	18969
Pike	570700	14	2012	Delaware Avenue between 5th St. and 6th St.	98.2	1.7	0.2	10112
Pike	570830	16	2012	MS 570 0.5 mi W of I-55	95.3	3.5	1.1	3710
Pike	571150	16	2012	MS 570 between Ave F and Ave E	96.6	3.1	0.3	3172
Pike	571230	6	2012	Anglin Road 0.7 Mi N of MS 570	91.8	7.4	0.8	514
Pike	571260	16	2012	Robb St. between Walnut St. and Cherry St.	96.5	2.6	1.0	4633
Pike	571320	4	2012	Airport-Fernwood Rd. 0.9 mi E of I-55	88.4	4.7	6.9	2656
Pike	575280	17	2012	25th St. between Ball St. and Witterman St.	99.0	1.0	0.0	1089
Pontotoc	580090	2	2012	MS 6 0.7 mi E of Lafayette Couty line	83.0	5.8	11.2	6601
Pontotoc	580120	3	2012	MS 9 0.7 mi NE of Church St.	93.9	3.7	2.4	10384
Pontotoc	580170	3	2012	MS 6 2.3 mi NW of MS 342	92.2	3.8	4.1	10240
Pontotoc	580370	3	2012	MS 41 1.6 mi S of MS 342	88.3	5.1	6.5	2845
Pontotoc	580480	3	2012	MS 9 0.4 mi E of MS 341	91.3	3.9	4.9	8209
Pontotoc	580500	4	2012	MS 9 0.2 mi N of MS 6	93.5	2.8	3.7	5461
Pontotoc	580760	4	2012	MS 355 1.5 mi S of Union County Line	94.2	3.6	2.2	911
Pontotoc	580820	4	2012	MS 345 0.3 mi E of MS 15	96.7	2.1	1.3	3558

Vehicle Classification Station Summaries for 2010, 2011, 2012								
County	County Sequence Number	FC	Year of Count	Location	24 Hour			Average Traffic
					Non-Commercial	Commercial Light	Commercial Heavy	
Pontotoc	581050	6	2012	MS 336 0.2 mi NW of MS 6	96.9	2.5	0.6	2908
Pontotoc	581400	2	2012	MS 6 1.5 mi E of MS 15	86.8	4.3	8.9	9798
Prentiss	590150	3	2012	MS 30 3.4 MI W OF US 45	77.8	4.5	17.6	1544
Prentiss	590220	14	2012	MS 30 0.9 mi E of MS 4	94.5	3.8	1.7	3781
Prentiss	590230	3	2012	MS 30 0.1 mi SE of County Rd. 3130	77.0	4.6	18.4	3008
Prentiss	590555	4	2012	COUNTY ROAD 5031 0.3 MI S OF COUNTY ROAD 5141	93.8	5.2	0.9	1073
Prentiss	590610	3	2012	MS 4 0.6 mi S of County Rd. 5091	88.3	4.3	7.4	2437
Prentiss	590705	4	2012	COUNTY ROAD 3501 0.6 MI NW OF COUNTY ROAD 3560	79.3	6.2	14.5	217
Prentiss	591320	14	2012	MS 4 0.4 MI W OF MS 145	92.0	3.8	4.2	7012
Prentiss	595110	16	2012	George E. Allen Drive 0.4 Mi W of MS 145	98.2	1.5	0.2	2332
Quitman	600150	3	2012	MS 3 0.2 mi N of MS 6	92.2	5.5	2.4	1771
Quitman	600180	3	2012	MS 3 0.8 mi N of Squirrel Lake Rd.	89.8	6.4	3.9	1365
Quitman	600240	2	2012	MS 6 0.8 mi NE of Brad Rd.	87.4	5.1	7.5	2852
Quitman	600420	4	2012	MS 316 0.3 mi SE of Belen Gin Rd.	89.3	5.6	5.1	371
Quitman	600460	4	2012	MS 315 0.1 mi E of Howze Rd.	84.7	5.0	10.3	529
Quitman	600680	4	2012	Darling Rd. 0.4 mi E of Dees Rd.	94.3	4.8	0.9	128
Quitman	600810	4	2012	Schieleville Rd. 1.6 mi E of Anderson Rd.	75.9	12.8	11.2	55
Quitman	600820	4	2012	Bailey Rd. 0.1 mi E of Black Rd.	86.5	10.8	2.7	37
Rankin	610300	14	2012	US 80 0.7 mi W of MS 475	95.0	4.2	0.9	20000
Rankin	610350	14	2012	US 80 between Felicity St. and Black St.	96.6	3.0	0.3	16730
Rankin	610380	14	2012	US 80 between Hemlock Rd. and City Limits Rd.	95.8	3.5	0.7	5671
Rankin	610750	16	2012	MS 18 between Jasper St. and Shiloh Rd.	95.4	4.0	0.6	6123
Rankin	610800	3	2012	MS 18 0.1 mi SE of Ashley Rd.	89.1	6.3	4.6	3927
Rankin	610852	2	2012	MS 25 0.3 mi NE of Stull Rd.	89.4	6.2	4.4	11552
Rankin	610900	3	2012	MS 469 0.4 mi N of Enoch Grove Rd.	94.1	5.3	0.5	3486
Rankin	610995	16	2012	MS 469 0.4 mi E of US 49	94.8	4.8	0.3	9127
Rankin	611005	3	2012	Gunter Rd. 0.1 mi W of MS 469	92.3	7.1	0.6	1657
Rankin	611020	4	2012	Cleary Rd. 0.2 mi S of Ansley Pl.	94.1	5.2	0.7	4870
Rankin	611090	5	2012	Fannin Landing Cir. 0.3 mi E of Flowers Ln.	91.7	7.0	1.3	1153
Rankin	611300	4	2012	OLD MS 471 0.3 mi N of Holly Bush Rd.	93.2	6.2	0.7	1527
Rankin	611410	4	2012	MS 43 0.2 ml N of Wire Rd.	91.8	5.2	3.0	2059
Rankin	611420	4	2012	MS 43 0.3 mi N of I-20	92.5	4.6	2.9	5881
Rankin	611485	4	2012	Leesburg Rd. 0.4 mi NW of Barefoot Springs Rd.	92.0	7.2	0.9	230
Rankin	611590	14	2012	MS 475 0.3 mi N of I-20	94.9	3.8	1.4	23821
Rankin	616020	16	2012	Old Brandon Rd. 0.6 mi E of Pearson Rd.	98.4	1.6	0.0	712
Rankin	616040	16	2012	Old Brandon Rd. 0.1 mi W of Airport Rd.	95.3	3.7	1.0	24969
Rankin	616052	17	2012	Woodgate Dr. between Huntview Dr. and Crossover Dr.	97.8	2.2	0.1	626
Rankin	616067	16	2012	Old Brandon Rd. 0.5 mi E of Airport Rd.	97.6	2.2	0.1	6234

Vehicle Classification Station Summaries for 2010, 2011, 2012								
County	County Sequence Number	FC	Year of Count	Location	24 Hour			Average Traffic
					Non-Commercial	Commercial		
						Light	Heavy	
Rankin	616213	16	2012	Grants Ferry Rd. 0.3 mi N of Manship Rd.	98.3	1.6	0.1	9515
Rankin	616404	17	2012	Ronnie St. between Old HWY 49 and US 49	93.4	5.4	1.2	1198
Scott	620090	4	2012	US 80 3.2 mi W of MS 35	83.0	6.2	10.9	5906
Scott	620230	1	2012	I-20 0.8 mi W of MS 481	62.6	4.2	33.2	21263
Scott	620300	14	2012	MS 35 0.3 mi S of I-20	82.9	5.9	11.2	5486
Scott	620360	2	2012	MS 35 1.0 mi N of US 80	90.6	4.3	5.2	12258
Scott	620370	2	2012	MS 35 1.0 N of MS 21	90.8	3.6	5.5	7510
Scott	620380	2	2012	MS 35 Discontinued - AVC 29 - 0.8 mi N of Old Jackson Rd.	86.3	5.8	7.9	5008
Scott	620525	4	2012	MS 13 0.9 mi N of MS 481	84.5	6.2	9.4	1304
Scott	620630	16	2012	MS 501 0.6 mi S of US 80	94.8	2.3	3.0	2818
Scott	621131	5	2012	Hall Road 0.6 mi S of Leake County Line	92.7	5.2	2.0	344
Sharkey	630100	2	2012	US 61 0.2 mi N of Dogwood St.	79.6	8.5	11.9	2756
Sharkey	630250	2	2012	US 61 0.6 mi N of MS 14	75.3	7.2	17.5	1432
Sharkey	630330	4	2012	Delta City Road 0.5 mi E of Coleho Rd.	82.0	15.6	2.5	98
Simpson	640100	2	2012	US 49 0.1 mi NW of MS 28	80.8	4.7	14.5	20398
Simpson	640200	2	2012	US 49 0.8 MI SE OF MS 13	83.9	5.8	10.3	17599
Simpson	640600	4	2012	MS 43 0.7 mi N of Irvin Jones Rd.	82.7	6.9	10.4	1118
Simpson	640790	4	2012	Cato Rd. 0.3 mi N of Spillway Trl	87.7	9.3	2.9	306
Simpson	641050	4	2012	MS 541 0.3 mi S of Kemp Rd.	93.9	4.7	1.4	1210
Simpson	641090	4	2012	Dry Creek Rd. 0.4 mi N of R. C. Garner Rd.	86.5	9.6	3.9	348
Simpson	641160	4	2012	Hopewell Rd. 0.7 mi W of Old River Rd.	93.0	5.6	1.4	249
Simpson	641330	4	2012	Jupiter Rd. 0.1 mi N of Jeff Alexander Rd.	89.2	8.1	2.8	509
Simpson	641540	4	2012	New Hope Rd. 0.4 mi SW of W. S. White Rd.	86.3	10.4	3.3	231
Smith	650070	3	2012	MS 28 1.0 mi SE of MS 35	71.5	17.9	10.6	2861
Smith	650150	3	2012	MS 28 0.8 mi W of Summerland Rd.	85.4	6.2	8.4	3871
Smith	650330	3	2012	MS 13 0.4 mi S of Scrd 150	82.0	5.5	12.5	1096
Smith	650340	3	2012	MS 18 0.7 mi E of MS 541	81.8	6.5	11.7	2036
Smith	650400	3	2012	MS 18 0.3 mi E of MS 501	80.9	6.8	12.3	2687
Smith	650590	5	2012	COUNTY Rd. 77 0.7 mi N of COUNTY Rd. 98	91.1	6.7	2.2	615
Stone	660150	3	2012	MS 15 0.5 mi N of Pat Hickman Rd.	88.8	7.2	4.0	325
Stone	660330	4	2012	Wire Rd. 0.4 Mi E of Sweet Beulah Rd.	93.0	5.7	1.3	710
Stone	660440	5	2012	Old Hwy 26 0.2 mi N of Kline Rd.	89.4	8.0	2.6	499
Stone	660705	4	2012	Magnolia Dr. between Central Ave. and 5th Ave.	93.7	5.0	1.3	6851
Sunflower	670041	2	2012	US 49W 0.4 mi S of Southside Rd.	86.0	3.3	10.7	4757
Sunflower	670170	3	2012	US 49W 0.4 mi S of Steelman Rd.	86.0	5.1	8.9	3138
Sunflower	670300	3	2012	US 49W 0.5 mi S of Brooks Rd.	88.5	4.6	6.9	4645
Sunflower	670470	14	2012	US 82 0.4 mi E of US 49W	88.1	4.1	7.8	10234
Sunflower	670510	2	2012	US 82 1.6 mi W of Leflore County Line	79.7	4.1	16.1	6321

Vehicle Classification Station Summaries for 2010, 2011, 2012								
County	County Sequence Number	FC	Year of Count	Location	24 Hour			Average Traffic
					Non-Commercial	Commercial Light	Commercial Heavy	
Sunflower	670570	3	2012	MS 32 1 mi W of Tallahatchie County Line	83.1	4.8	12.1	717
Sunflower	670672	4	2012	Main Street 0.2 mi S of Sage Ave.	97.4	2.6	0.0	1210
Sunflower	670790	4	2012	MS 442 6.3 mi E of MS 448	86.5	7.1	6.3	253
Sunflower	671035	17	2012	Wiggins Road 0.1 mi E of Kinlock Rd.	98.0	1.9	0.1	1747
Sunflower	671050	17	2012	Alexander Avenue 0.2 mi N of Hampton St.	97.5	2.3	0.2	3199
Sunflower	671400	5	2012	Blaine Road 0.6 mi E of Steed-Mixon Rd.	88.6	9.8	1.6	282
Sunflower	671630	4	2012	Drew-Merigold Road 1.2 mi E of Henderson Rd.	94.6	4.3	1.1	1233
Sunflower	675120	17	2012	Westside Avenue 0.4 mi W of Alexander Ave.	96.5	2.7	0.8	1022
Tallahatchie	680070	3	2012	US 49E 0.6 mi SE of Gray St.	88.2	5.5	6.3	4436
Tallahatchie	680150	3	2012	US 49W 0.6 mi E of Clark Rd.	83.6	3.6	12.8	1811
Tallahatchie	680310	3	2012	MS 32 1.1 mi N of Chamblis Rd.	88.8	6.6	4.6	616
Tallahatchie	680390	3	2012	MS 32 1.3 mi W of Blue Cane Rd.	91.8	5.6	2.6	1875
Tallahatchie	680690	4	2012	MS 321 0.3 mi S of Whitten Camp Dr.	84.1	14.0	1.9	279
Tallahatchie	680700	4	2012	MS 321 0.6 mi N of Melton Rd.	82.0	14.6	3.4	96
Tallahatchie	680850	4	2012	Tippo Rd. 0.3 mi S of Murphey Dr.	90.6	7.2	2.2	359
Tallahatchie	680910	5	2012	Enid-Teasdale Rd. 0.9 mi W of Haven Rd.	94.3	5.3	0.5	200
Tate	690180	16	2012	Main Street between Ward St. and Center St.	97.4	2.2	0.4	9806
Tate	690350	4	2012	Coldwater-Arkabutla Rd. 0.1 mi W of Kelly Crossing Rd.	92.5	6.1	1.4	1919
Tate	690380	3	2012	MS 4 2.1 mi E of MS 3	92.5	4.1	3.4	2633
Tate	690460	4	2012	MS 306 0.6 mi E of Bowman Town Rd.	91.1	4.4	4.5	2725
Tate	690580	4	2012	Looxahoma-Tyro Road 0.7 mi E of Lyles Rd.	93.2	4.7	2.0	908
Tate	695010	16	2012	Scott St. between Tate St. and Cox St.	97.0	2.3	0.8	5304
Tippah	700210	14	2012	MS 15 between Section Line St. and 1st St.	94.3	2.2	3.5	13552
Tippah	700270	14	2012	MS 15 between Martin St. and Park Lane Cir	93.0	2.4	4.6	11330
Tippah	700330	3	2012	MS 15 between Commerce St. and Mitchel Ave.	85.4	5.9	8.8	4817
Tippah	700490	3	2012	MS 4 between Hill Rd. and Hobson Ln	93.9	4.4	1.7	2695
Tippah	700540	14	2012	MS 4 between Commerce St. and Siddall St.	96.7	2.8	0.4	3217
Tippah	700570	14	2012	MS 4 0.6 mi E of Cedar Dr.	91.1	5.0	4.0	4405
Tippah	700630	4	2012	COUNTY ROAD 201 0.3 mi W of County Rd. 222	93.7	5.7	0.6	358
Tippah	700640	3	2012	MS 2 4.0 mi NE of MS 4	90.4	4.8	4.8	1590
Tippah	700770	4	2012	COUNTY ROAD 200 1.1 MI N OF COUNTY ROAD 500	91.8	7.0	1.2	244
Tippah	701080	4	2012	COUNTY ROAD 601 0.2 mi S of County Rd. 638	91.1	5.5	3.3	434
Tishomingo	710160	3	2012	MS 25 0.5 mi N of MS 366	90.1	4.4	5.5	6158
Tishomingo	710170	3	2012	MS 25 1.2 mi N of MS 366	89.4	4.2	6.4	5580
Tishomingo	710190	3	2012	MS 25 0.8 mi S of MS 4	87.9	4.9	7.2	4939
Tishomingo	710287	3	2012	MS 25 1.8 mi N of MS 172	82.6	5.1	12.2	3400
Tishomingo	710320	6	2012	Constitution Drive 0.1 mi N of Whitehouse Rd.	94.3	4.3	1.4	1782
Tishomingo	710330	3	2012	MS 25 4.0 mi N of MS 172	84.0	5.2	10.9	4367

Vehicle Classification Station Summaries for 2010, 2011, 2012								
County	County Sequence Number	FC	Year of Count	Location	24 Hour			Average Traffic
					Non-Commercial	Commercial		
					Light	Heavy		
Tishomingo	710780	4	2012	MS 366 1.3 mi SE of MS 25	95.2	3.3	1.5	3236
Tishomingo	710960	4	2012	County Rd. 131 0.5 mi N of MS 30	68.5	6.0	25.5	1597
Tishomingo	711030	4	2012	County Rd. 982 0.3 mi NE of County Rd. 287	90.9	6.1	3.0	116
Tishomingo	711040	4	2012	County Rd. 989 2.2 mi N of MS 25	93.5	3.9	2.6	1064
Tunica	720030	2	2012	US 61 0.1 mi N of Smith Rd.	81.5	4.3	14.2	6761
Tunica	720240	6	2012	Dundee Rd. 0.4 mi N of Byrd Rd.	72.2	24.8	3.0	67
Tunica	720430	4	2012	Prichard Rd. 1.7 mi W of MS 3	93.2	5.7	1.1	550
Tunica	720550	5	2012	OLD US 61 1.1 mi N of May Place Cir.	97.0	1.8	1.2	253
Union	730150	14	2012	MS 30 0.3 mi E of US 78	97.7	1.7	0.5	11073
Union	730310	14	2012	MS 15 1.0 mi N of US 78	91.6	3.8	4.6	14865
Union	730370	3	2012	MS 15 1.0 mi N of County Rd. 82	81.5	5.6	12.9	4186
Union	730376	6	2012	Sam T. Barkley 2.4 mi W of MS 15	92.1	3.5	4.3	3564
Union	730440	14	2012	MS 30 0.4 mi W of US 78	93.1	3.2	3.7	7182
Union	730550	4	2012	MS 355 1.0 mi NW of County Rd. 40	96.3	3.0	0.7	433
Union	731000	4	2012	MS 370 1.2 mi S of County Rd. 235	94.7	3.3	2.1	1023
Union	731180	4	2012	MS 9 0.5 mi S of County Road 253	95.1	3.3	1.6	2323
Union	735000	17	2012	Meadow Lane 0.3 mi N of MS 348	97.9	1.6	0.5	661
Union	735190	17	2012	Moss Hill Drive 0.2 mi N of Honeysuckle Dr.	97.4	2.1	0.4	2095
Walthall	740070	4	2012	MS 198 between Sandifer St. and Sumrall Ave.	94.5	4.3	1.2	7476
Walthall	740100	2	2012	US 98 1.3 mi SW of MS 585	82.6	5.7	11.8	5914
Walthall	740320	4	2012	MS 583 0.4 mi S of Oak Grove Rd.	87.4	9.2	3.3	1344
Walthall	740420	4	2012	MS 48 0.7 mi E of McCain Rd.	84.2	7.5	8.3	574
Walthall	740440	4	2012	Darbun Rd. 0.8 mi E of MS 27	84.0	7.8	8.2	874
Walthall	740660	5	2012	Dinan-Salem Rd. 0.7 mi E of MS 583	92.4	6.5	1.1	413
Warren	750165	2	2012	US 61 0.9 mi S of Grange Hall Rd.	91.7	4.6	3.7	12890
Warren	750172	2	2012	US 61 0.5 mi S of I-20	93.1	3.6	3.2	17722
Warren	750200	14	2012	US 61 0.4 mi N of I-20	89.9	4.9	5.2	28610
Warren	750210	2	2012	US 61 3.3 mi N of I-20	75.0	6.4	18.7	6976
Warren	750240	2	2012	US 61 3.5 mi S of Issaquena County Line	79.4	6.0	14.6	2052
Warren	750270	11	2012	I-20 0.3 mi W of Warrenton Rd.	63.0	3.4	33.6	21964
Warren	750290	11	2012	I-20 0.3 mi W of Halls Ferry Rd.	80.9	4.1	14.9	38037
Warren	750320	11	2012	I-20 1.2 mi W of MS 27	81.4	3.5	15.2	45478
Warren	750340	1	2012	I-20 WIM 119 - 2.5 mi E of MS 27	73.7	3.8	22.5	28955
Warren	750420	16	2012	MS 27 0.2 mi S of I-20	92.9	4.4	2.7	12343
Warren	750570	4	2012	Fisher Ferry Road 0.3 mi W of Goodrum Rd.	94.3	4.8	0.9	3557
Warren	750580	4	2012	Fisher Ferry Road 0.2 mi S of Halls Ferry Rd.	95.7	3.8	0.5	7661
Warren	750600	16	2012	Halls Ferry Rd. 0.3 mi S of I-20	97.1	2.5	0.4	17932
Warren	750890	16	2012	Washington Street 0.2 mi N of Jackson St.	95.3	3.8	0.9	5730

Vehicle Classification Station Summaries for 2010, 2011, 2012								
County	County Sequence Number	FC	Year of Count	Location	24 Hour			Average Traffic
					Non-Commercial	Commercial Light	Commercial Heavy	
Washington	760190	2	2012	US 61 3.1 mi N of US 82	80.4	6.2	13.4	5183
Washington	760230	14	2012	US 82 2.6 mi N of MS 454	77.0	5.0	18.0	7584
Washington	760240	14	2012	US 82 0.3 mi S of Reed Rd.	82.7	4.8	12.5	11845
Washington	760280	14	2012	US 82 0.7 mi W of MS 1	92.1	3.1	4.8	17580
Washington	760470	2	2012	US 82 0.7 mi W of Sunflower County Line	81.1	5.3	13.6	8455
Washington	760500	3	2012	MS 12 3.1 mi W of US 61	86.9	9.4	3.7	713
Washington	760620	3	2012	MS 1 0.5 mi S of MS 12	87.9	5.6	6.6	1935
Washington	760770	14	2012	MS 1 0.7 mi N of US 82	96.5	2.2	1.4	16653
Washington	760810	14	2012	MS 1 2.2 mi N of US 82	92.0	4.3	3.8	8157
Washington	761490	14	2012	Broadway Street 0.6 mi SW of US 82	92.1	3.5	4.3	6886
Washington	761530	14	2012	Broadway Street 0.1 mi NE of Nelson St.	94.2	2.9	2.9	7986
Washington	761840	4	2012	Old US 61 0.4 mi N of Creek Rd.	94.9	3.9	1.2	1174
Washington	766050	17	2012	Oak St. 0.1 mi S of 7th St.	98.6	1.4	0.0	620
Wayne	770055	14	2012	US 84 0.3 mi NE of Woodard Switch Rd./Spring St.	79.3	5.9	14.9	4429
Wayne	770115	14	2012	US 84 0.3 mi E of MS 145	82.6	5.2	12.2	4506
Wayne	770180	2	2012	US 45 2.7 mi NW of Greene County Line	75.1	7.3	17.6	4101
Wayne	770210	2	2012	MS 145 3.5 mi SE of MS 184	91.9	1.7	6.3	3501
Wayne	770215	2	2012	US 45 0.3 mi S of Landfill Rd.	73.7	5.9	20.3	4440
Wayne	770270	14	2012	MS 145 0.7 mi N of MS 184	90.1	4.2	5.7	5819
Wayne	770810	4	2012	Reservoir Road 0.4 mi NE of Mazingo Rd.	92.7	6.2	1.1	137
Webster	780080	2	2012	US 82 0.5 mi NE of Greensboro Rd.	72.4	5.2	22.4	4464
Webster	780130	4	2012	MS 182 between MS 9 and Factory Rd.	95.4	3.6	0.9	4191
Wilkinson	790080	2	2012	US 61 0.8 mi S of Cold Springs Rd	79.4	7.0	13.6	4804
Winston	800220	3	2012	MS 14 1.3 mi E of Spay Rd.	77.6	9.2	13.2	972
Winston	800360	2	2012	MS 25 11.2 mi NE of MS 19	79.9	4.7	15.3	4338
Yalobusha	810110	2	2012	MS 7 1.0 mi E of MS 333	86.1	4.9	9.0	3274
Yalobusha	810126	2	2012	MS 7 0.2 mi N of MS 330	88.1	4.6	7.3	2662
Yalobusha	810290	2	2012	Central St. 0.1 mi E of MS 7	97.1	2.6	0.3	1818
Yalobusha	810360	3	2012	MS 32 2.6 mi W of MS 7	94.4	3.0	2.6	2116
Yalobusha	810420	1	2012	I-55 0.9 mi N of MS 330	68.7	4.5	26.8	13261
Yazoo	820080	14	2012	MS 149 between Yazoo St. and Ward St.	95.5	4.1	0.4	7133
Yazoo	820240	2	2012	US 49 0.6 mi N of Addison Rd	86.2	5.4	8.3	8875
Yazoo	820290	14	2012	US 49E between 15th St. and Carson Rd.	91.3	4.0	4.7	14442
Yazoo	820360	14	2012	MS 3 0.4 mi S of US 49W	81.8	9.2	9.0	3677
Yazoo	820385	2	2012	US 49W 0.5 mi N Coker Rd.	75.7	6.5	17.7	4619
Yazoo	820390	2	2012	MS 149 0.3 mi W of Whites Lane Rd.	87.1	4.9	8.0	1767
Yazoo	820462	1	2012	I-55 0.8 mi N of Wilwood Rd.	70.5	3.9	25.6	15669

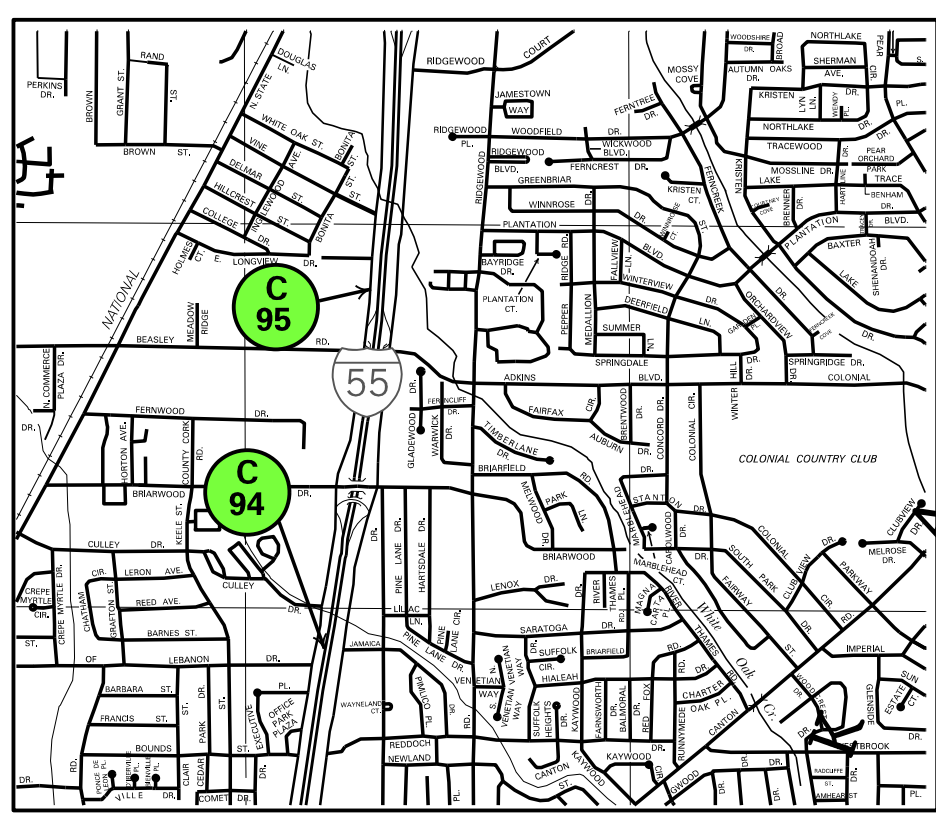
Section C

Continuous Traffic Recorder Data



LEGEND

- UNDER CONSTRUCTION
X = V, C, OR W
- VOLUME STATION
- CLASSIFICATION STATION
- WIM STATION
- INTERSTATE
- FEDERAL ROUTES
- STATE ROUTES



JACKSON



TRAFFIC RECORDING DEVICES MISSISSIPPI

© 2011

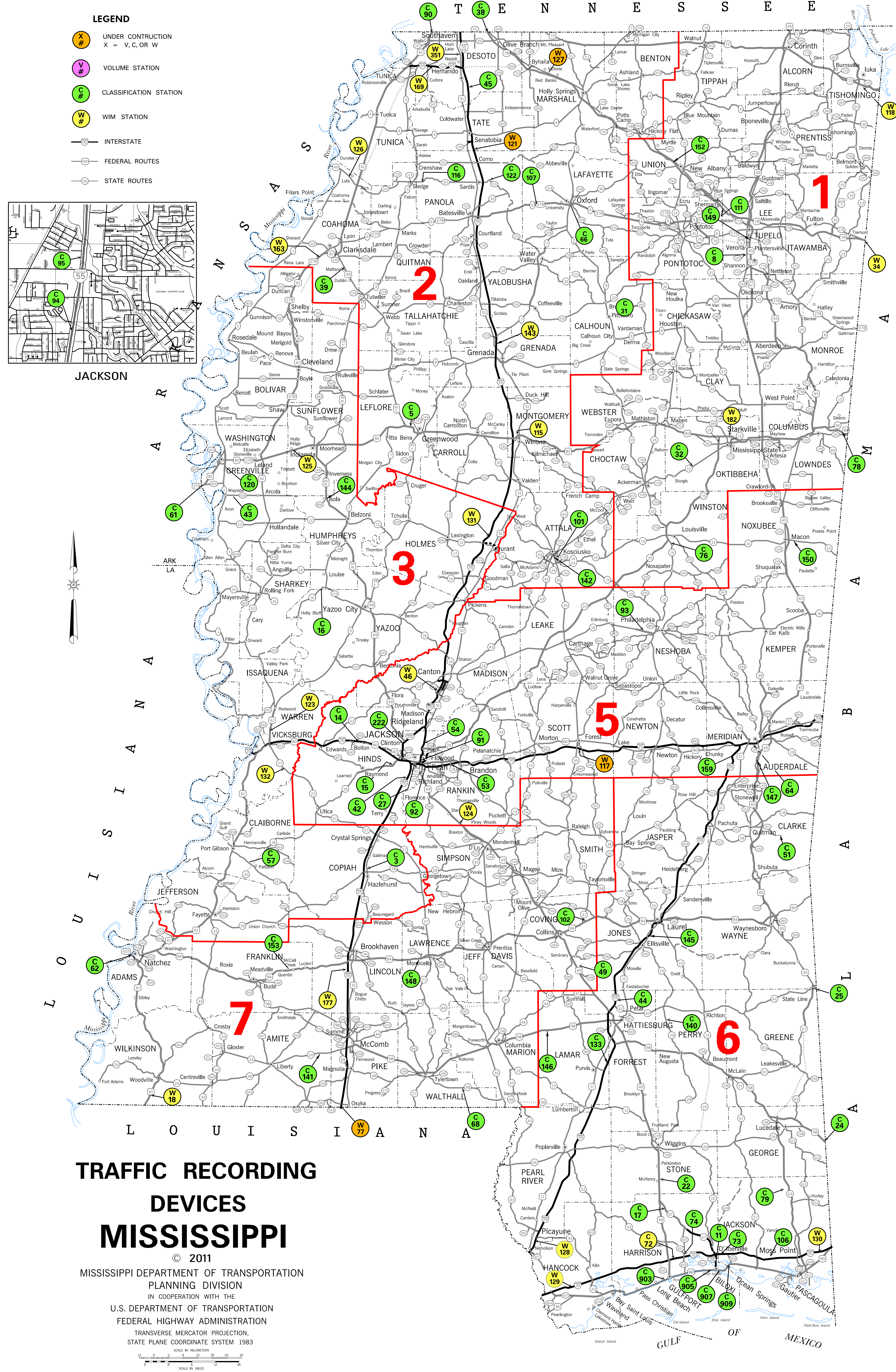
MISSISSIPPI DEPARTMENT OF TRANSPORTATION
PLANNING DIVISION
IN COOPERATION WITH THE
U.S. DEPARTMENT OF TRANSPORTATION
FEDERAL HIGHWAY ADMINISTRATION
TRANSVERSE MERCATOR PROJECTION,
STATE PLANE COORDINATE SYSTEM 1983

SCALE IN KILOMETERS
0 2 4 6 8 10 12 14 16 18 20 22 24 26 28 30
SCALE IN MILES
0 2 4 6 8 10 12 14 16 18 20 22 24 26 28 30

JULY 1, 2005

C-1

TRAFFIC RECORDING DEVICES 2007



Annual Average Daily Traffic by Station																	
County	Route	Station - Location	FC	2000	2001	2002	2003	2004	2005	2006	2007	2008	2009	2010	2011	2012	
Adams	US 84	AVC 62 - Mississippi River Bridge in Natchez	14	26130	24305	24240	23937	23844	24453			24304	24174	23502	23891	23453	23525
Amite	US 48	WIM 348 - 0.1 mi E of Enterprise Rd	3														2904
Amite	MS 24	AVC 141 - 2.8 mi W of Pike County Line	3				4453	4421	4587	4502	4360	4411	4268	4169	4135	4162	
Attala	MS 35	AVC 101 - 0.3 mi N of Natchez Trace Pkwy	14										9252	9126	8955	8945	
Attala	MS 731	AVC 142 - 0.4 mi N of Love Rd.	16	3309			2602	2593	2627	2641	2602	2531	2547	2551	2400	2390	
Calhoun	MS 341	AVC 31 - 3.3 mi N of MS 8	4										1198	1311	1331	1288	
Claiborne	MS 547	AVC 57 - 4.5 mi E of US 61	4										1640	1607	1544	1547	
Clarke	MS 511	AVC 51 - 4.2 mi E of US 45	4										1048	1079	995	983	
Coahoma	US 49	AVC 39 - 1.6 mi S of MS 322	3	5015	4988	5172	4987	4856	4847	4635	4517	4471	4407	4410	4260	4218	
Coahoma	US 61	WIM 163 - 1.3 mi N of Bolivar County Line	2								5370	5152	5348	5390	5086	5364	
Coahoma	US 49	WIM 126 - 4.5 mi NW of US 61	2			5095	5322	5147	5050	4790	4645	4401	4543	4622	3455	3728	
Copiah	US 51	AVC 3 - 0.7 mi N of MS 28	4	5322	5282	5127	5000	5171		5398	5143	5133	5484	5408	4997	4682	
Covington	US 49	AVC 49 - 2.8 mi N of Forrest County Line	2										20290	20919	20520	20656	
Covington	US 84	AVC 102 - 0.5 mi W of MS 532	2	3168		3479	3450	3882	3692	4054	4062	4030	3914	4238	4181	4269	
DeSoto	US 51	WIM 351 - 0.4 mi N of Star Landing Rd.	16											7300	8017	8107	
DeSoto	US 78	AVC 38 - 0.6 mi S of TN State Line	2		26377	25323	26168	26611	26981	24093	27330	25371	26587	26834	26752	26541	
DeSoto	US 61	AVC 90 - 1.9 mi S of TN State Line	14	27089	28126	27753	27248	26586	26396	24008	20888	19008	18713	18079	15916	15656	
DeSoto	I-55	AVC 45 - 3.0 mi S of Old MS 304	1	28055	29046	30204	36636	31097	32757	33452	32558	28068	28349	32517	31523	31604	
DeSoto	I-69/MS 304	WIM 169 - 1.0 mi E of MS 301	1								12893	12457	12724	12999	12125	11904	
Forrest	I-59	AVC 44 - 4.0 mi N of US 49	1	21894	22953		25885	26173	27136	25651	24828	27418	27557	27448	26400	26556	
Franklin	US 84	AVC 153 - 0.6 mi E of Applewhite Rd.	2										4320	4568	4450	4440	
George	US 98	AVC 24 - 0.1 mi W of AL State Line	2	8529	8032	8486	8145	8361			8115	8235	8373	8243	8371	8504	
Greene	US 45	AVC 25 - 0.2 mi N of AL State Line	3	1928	1859	1923	2040				3197	3354	3840	4391	4215	4343	
Grenada	I-55	WIM 143 - 3.1 mi N of MS 8	11	26700			19160	19360		19268	18714	17570	17570	17885	16802	17148	
Hancock	I-10	WIM 129 - 3.0 mi E of MS 607	1	31094			32291	32470	33926	39156	35773	33826	34682	34041	34154	34717	
Harrison	US 90	AVC 903 - 0.2 mi W of US 49	14								26237	27543	26156	26227			
Harrison	I-10	AVC 72 - 1.5 mi E of US 49	11	71395		61186	60579		64559	55297	64989	65832	63426	64821	57414	58549	
Harrison	US 90	AVC 905 - 0.1 mi E of Azalea Dr.	14										32802	37684	36830	37384	
Harrison	US 90	AVC 907 - 0.1 mi W of Kuhn St.	14										25989	26692	26777	26665	
Harrison	MS 67	AVC 17 - 0.5 mi SE of US 49	2										6152	6967	7021	7343	
Harrison	MS 605	AVC 74 - 1.7 mi N of I-10	14										8268	9003	8729	8568	
Harrison	I-110	AVC 11 - 0.8 mi S of I-10	11										44044	45475	39852	41962	
Hinds	I-20	AVC 14 - 4.3 mi W of Natchez Trace Pkwy.	1	28120		32703	32528	32596	33499	31627	31906	31916	32752	31690	30370	30981	
Hinds	MS 18	AVC 15 - 1.5 mi S of I-20	14	25735	25476	25207	25703	25677	24872	23898	22881	23308	23693	22825	21836		
Hinds	I-55	AVC 42 - 0.5 mi S of Savanna Interchange	11	44578			50575	50353	52738	52476	52812	51129	51313	50790	49626	50932	
Hinds	I-20	AVC 27 - 0.2 mi W of Hinds County Line	11		111801		114956	114082	115059	111321	82528	91204	105873	95412	95412	103157	
Hinds	I-55	AVC 54 - 0.5 mi N of Lakeland Dr.	11	107702	108503	112122	114812	115884			116924	111866	113383	115440	114092	114580	
Hinds	I-55	AVC 94 - 1.2 mi S of Briarwood Dr.	11								96373	96606	96578	97865	97582	98093	
Hinds	I-55	AVC 95 - 0.6 mi N of Beasley Rd.	11								87035	87243	85726	89552	89159	90861	
Hinds	I-220	AVC 222 - 0.7 mi N of Industrial Dr.	11										49282	50153	48355	49204	
Holmes	I-55	WIM 131 - 4.4 mi N of MS 12	1			15479	14695	15118	15630	11938	16397		14494	14304	13515	13687	
Humphreys	US 49W	AVC 144 - 0.8 mi S of Sunflower County Line	2		6261		4172	4377	4814	4848	4713	4699	4806	5154	4937	4536	
Humphreys	MS 16	AVC 16 - 1.4 mi W of MS 149	4										618	662	625	644	
Itawamba	US 78	WIM 34 - 0.1 mi W of AL State Line	2	8472	8442	8912	8993	9290	11137			10265	9911	10262	10999	10823	10747
Jackson	US 90	AVC 909 - Biloxi to Ocean Springs US 90 bridge in Ocean Springs	14										24198	25166	25758	25334	
Jackson	MS 63	AVC 79 - 2.0 mi S of George County Line	2	6960	6175	6581	7484	7622	7976	7697	7181	7135	7019	8507	8012	8295	
Jackson	I-10	WIM 73 - 0.1 mi E of Harrison County Line	11										66779	66779	63921	63940	
Jackson	I-10	AVC 106 - 2.5 mi E of MS 57	11	44752	45796				47410				50556	51398	48402	49397	
Jackson	I-10	WIM 130 - 3.7 mi W of AL State Line	1		32923	38913	37980	39454	40807	41450	40852	38213	39287	40314	38175	38664	
Jones	I-59	AVC 145 - 0.3 mi N of US 11	11			29241	29368	30571	32070	30873	30425	29680	29938	30187	29548	30010	
Lafayette	US 278/MS 6	AVC 107 - 3.2 mi E of Panola County Line	2										12287	12599	13276	13387	
Lafayette	US 278/MS 6	AVC 66 - 0.2 mi W of MS 7	12										22956	23042	23278	23983	
Lamar	US 98	AVC 146 - 2.4 mi E of Marion County Line	2				9501	9609	11705	9967	9997	9611	9532	9441	9514	9415	
Lamar	I-59	AVC 133 - 1.1 mi N of MS 589	1				16864	17473	18878	19424	17945	17453	16622	17253	16709	16707	
Lauderdale	US 45	AVC 147 - 0.5 mi S of MS 145 overpass	2		8975		7417	7868	8069	8974	8092	7979	8423	8254	8258	8280	
Lauderdale	I-59	AVC 159 - 1.7 mi S of I-20	1											13955	12568	12843	
Lauderdale	I-20	AVC 64 - 0.5 mi E of 49th Ave.	11	42266	43106	44650	39338	40570	47878	44407	45593	41253	39133	40716	43458	43364	
Lawrence	US 84	AVC 148 - 4.5 mi E of Lincoln County Line	2			5142	4424	4375	4492	4631			4642	4838	4810	4902	

Annual Average Daily Traffic by Station																
County	Route	Station - Location	FC	2000	2001	2002	2003	2004	2005	2006	2007	2008	2009	2010	2011	2012
Lee	MS 145	AVC 8 - 0.4 mi S of Palmetto Rd.	16	13056	12192	11548	11329	11142	11010	11047	10687	10532	10165	10517	10018	9400
Lee	US 78	AVC 111 - 2.0 mi E of MS 9	2												23908	25247
Lee	US 45	AVC 149 - 0.6 mi N of Green St.	12		38502		25059	25104	26333	22412	25503	24607	24648	25258	25656	26504
Leflore	US 82	AVC 5 - 0.1 mi E of US 49E	2	17189	16961	17030	17407	17086	17093	17231	17737	16746	16825	16874	16030	15858
Lincoln	I-55	WIM 177 - 0.3 mi S of US 84	1									18305	17720	17906	18115	17662
Lowndes	US 82	AVC 78 - 0.3 mi W of AL State Line	2	5239	5225	5307	5365	5416	6097	4674	4674	5423	5244	5426	5685	5620
Madison	I-55	WIM 46 - 0.5 mi N of Sowell Rd.	1	26550	26649		28273			34827	34369	32534	32728	32464	32501	33251
Marshall	US 78	WIM 127 - 1.3 mi E of MS 309	2	33330			22951	22746	23321	23134	23738	22731	23049	23510	23510	23745
Montgomery	US 82	WIM 115 - 1.0 mi E of I-55	14	5450			5598	5654			5868	5727	6009	6263	5828	5623
Neshoba	MS 16	AVC 93 - 2.5 mi W of MS 15	3	15955	15988				18263	18323	17570	16256	14949	14895	14825	13806
Noxubee	MS 14	AVC 150 - 1.0 mi E of US 45	3	1217			1409	1373	1321	1202	1231	1215	1206	1232	1234	1163
Oktibbeha	US 82	WIM 182 - 0.9 mi E of MS 389	14								11332	10583	10986	11694	11502	11142
Oktibbeha	MS 12	AVC 32 - 5.8 mi W of MS 25	3	4778	4564	4653	4516	4270	4057	3998	3825	3702	3731	3797	3710	3881
Panola	MS 315	AVC 116 - 2.0 mi E of MS 3	3										759	793	734	719
Panola	MS 315	AVC 122 - 1.1 mi E of I-55	3	3006			2879	2959	3005	2857	2931	2603	2874	2939	2662	2587
Pearl River	I-59	WIM 128 - 1.7 mi N of LA State Line	1		25601	24410	25211		27056	30452	29132	27728	28092	27374	26136	26143
Perry	MS 29	AVC 140 - 2.0 mi S of MS 42	4										2355	1791	1762	1718
Pike	I-55	WIM 77 - 0.5 mi N of LA State Line	1	13089		14358	14322	14556	17468	14197	15192	14979	15508	15538	15179	14895
Rankin	US 49	WIM 124 - 0.1 mi N of Simpson County Line	2		19194	22422	22550		23393	22652	22073	21196	21384	21467	19996	20777
Rankin	I-20	AVC 92 - 1.2 mi E of US 49	11	73422	73162	74520	73857	84782	85303	73267	68632	61908	64246	74932	74932	75681
Rankin	I-20	AVC 53 - 1.5 mi E of MS 18	11	36371	35761	35349	35085	36262	37175	36951	37486		36599	36895	35751	35332
Rankin	I-55	AVC 91 - 0.7 mi N of I-20	11											94304	103039	98866
Scott	I-20	WIM 117 - 1.5 mi E of MS 35	11					17327	17787	17438	17318	15849	15690	16004	16004	16164
Stone	US 49	AVC 22 - 5.0 mi N of Harrison County Line	2	15120	15101	15444		16013	17915	18202	17232	16570	17713	18233	17652	17035
Sunflower	US 82	WIM 125 - 0.8 mi E of Washington County Line	2	9522		8790	8890	9026	9001	8863	8718	8428	8467	8593	8215	8089
Tate	I-55	WIM 121 - 1.0 mi N of Panola County Line	1	21517	22465	22730	23169	23516	23270	13031	24344	22830	22737	23399	23165	23508
Tishomingo	US 72	WIM 118 - 2.0 mi W of AL State Line	2								7168	6743	6732	6942	6378	6428
Union	US 78	AVC 152 - 2.6 mi NW of MS 30	2		22393		14961	15109	15607	16122	16277	14866	16108	16518	16073	16433
Walthall	MS 48	AVC 68 - 9.3 mi SE of MS 198	4	1306	1315	1325	1319	1303	1384	1432	1284	1256	1227	1239	1159	1121
Warren	US 61	WIM 123 - 2.5 mi S of MS 3	14			8026	7264	7060	6872	6743	6882	6697	6467	6429	6158	6055
Warren	I-20	WIM 119 - 2.5 mi E of MS 27	1										36405	37134	37134	26646
Warren	MS 27	WIM 132 - 1.5 mi NW of Hinds County Line	3			3514	3466	3445	3529	3482	3514	3305	3237	2998	3319	3169
Washington	US 82	AVC 61 - 0.5 mi E of AR State Line	2											7328	6971	6979
Washington	MS 1	AVC 120 - 2.5 mi S of US 82	14	15588	16146	16397	15074							16645	16581	16251
Washington	MS 438	AVC 43 - 0.2 mi E of MS 1	4										2960	2989	2902	2923
Wilkinson	US 61	WIM 18 - 2.7 mi N of LA State Line	2										4976	4997	4960	5079
Winston	MS 15	AVC 76 - 0.6 mi SE of MS 25	16	3301	3023	3223	3374	3730	5166	4509	4417	4246	4286	4349	4354	4317

2012 Average Weekday Traffic by Month

County	Route	Station - Location	FC	Jan	Feb	Mar	Apr	May	Jun	Jul	Aug	Sep	Oct	Nov	Dec	Average
Adams	US 84	AVC 62 - Mississippi River Bridge in Natchez	14	23304	25326	25823	25924	25839	25522	24826	25074	24721	25041	24813	24343	25046
Amite	US 48	WIM 348 - 0.1 mi E of Enterprise Rd	3										3140	3162	3064	3122
Amite	MS 24	AVC 141 - 2.8 mi W of Pike County Line	3	4300	4560	4427	4652	4731	4574	4350	4635	4627	4885	4596	4342	4556
Attala	MS 35	AVC 101 - 0.3 mi N of Natchez Trace Pkwy	14	8792	9478	9587	9678	9636	9549	9342	9486	9355	9374	9107	9245	9386
Attala	MS 731	AVC 142 - 0.4 mi N of Love Rd.	16	2470	2592	2619	2741	2784	2546	2369	2559	2545	2533	2397	2411	2547
Calhoun	MS 341	AVC 31 - 3.3 mi N of MS 8	4	1235	1301	1357	1350	1406	1378	1241	1395		1376	1461		1350
Claiborne	MS 547	AVC 57 - 4.5 mi E of US 61	4	1568	1691	1722	1813	1857	1548	1422	1480	1465	1489	1500	1394	1579
Clarke	MS 511	AVC 51 - 4.2 mi E of US 45	4	1044	1062	1043	1060	1057	1022	985	1068	1019	1048	1065	1029	1042
Coahoma	US 49	AVC 39 - 1.6 mi S of MS 322	3	4309	4584	4487	4619	4535	4469	4415	4578	4708	4623	4376	4093	4483
Coahoma	US 61	WIM 163 - 1.3 mi N of Bolivar County Line	2	5190	5689	5570	5666	5637	5584	5630	5634	5657	5695	5664	5176	5566
Coahoma	US 49	WIM 126 - 4.5 mi NW of US 61	2					3385	3387	3737	3475	3908	3853	3856	3706	3663
Copiah	US 51	AVC 3 - 0.7 mi N of MS 28	4	5119	5434	5540	5436	5312	5290	4978	5352	5381	5321	5028	4887	5257
Covington	US 49	AVC 49 - 2.8 mi N of Forrest County Line	2	18693	20468	21320	20616	21883	22673	22925	20937	20358	20371	20003	19779	20835
Covington	US 84	AVC 102 - 0.5 mi W of MS 532	2	4314		4631	4668	4714	4822	4778	4753	4695	4816	4718		4691
DeSoto	US 51	WIM 351 - 0.4 mi N of Star Landing Rd.	16	8320	8615	8969	9102	8852	8804	8444	8922	8924	8970		7702	8693
DeSoto	US 78	AVC 38 - 0.6 mi S of TN State Line	2	27192	28523	29849	29185	29979	30725	30026	29793	29651	28718	29528	26961	29177
DeSoto	US 61	AVC 90 - 1.9 mi S of TN State Line	14	13450	15695	15755	15343	15156	15420	15291	14007	13898			12357	14637
DeSoto	I-55	AVC 45 - 3.0 mi S of Old MS 304	1	30319	32321	33205	33189	33258	32802	33054	32496	32199	32930	31753	31393	32410
DeSoto	I-69/MS 304	WIM 169 - 1.0 mi E of MS 301	1	10778	11850	11724	11418	11324	11326	11680	11179	11154	11009	10886	10855	11265
Forrest	I-59	AVC 44 - 4.0 mi N of US 49	1	26204	28300	27988	28308	27808	28183	27732	27827	27650	28129	28020	27126	27773
Franklin	US 84	AVC 153 - 0.6 mi E of Applewhite Rd.	2	4419	4562	4871	4974	4940	4860	4649	4799	4707	4842	4701	4604	4744
George	US 98	AVC 24 - 0.1 mi W of AL State Line	2	7048	7456	8633	8045	9176	9710	9973	8714	7550	7605	7428	7508	8237
Greene	US 45	AVC 25 - 0.2 mi N of AL State Line	3	3671	3867	4251	4139	4610	4665	4752	4257	4044	4218	4148	3992	4218
Grenada	I-55	WIM 143 - 3.1 mi N of MS 8	11	15251	16905	17489	16927	18100	17788	17960	17073	16786	17079	18040	16393	17149
Hancock	I-10	WIM 129 - 3.0 mi E of MS 607	1	30108	31954	32805	33681	36441	37453	40611	35500	30476	31302	33779	32691	33900
Harrison	US 90	AVC 903 - 0.2 mi W of US 49	14	26656	28052	28844	28502	26513	28296	28369	28350	27919	28428	26202	25480	27634
Harrison	I-10	AVC 72 - 1.5 mi E of US 49	11	54939	58211	59851	60710	61463	64821	66410	61850	58306	58649	58077	57286	60048
Harrison	US 90	AVC 905 - 0.1 mi E of Azalea Dr.	14	35244	38074	38601	38630	39945	41359	40525	38037	36611	38224	34864	34809	37910
Harrison	US 90	AVC 907 - 0.1 mi W of Kuhn St.	14	24348	26044	27013	27180	29148	30128	30050	27047	25616	27443	24415	24119	26879
Harrison	MS 67	AVC 17 - 0.5 mi SE of US 49	2	6609	7073	7526	7507	7677	7714	7953	7008	7751	7888	7305	7067	7423
Harrison	MS 605	AVC 74 - 1.7 mi N of I-10	14	8949	9364	9572	9798	9486	9408	8938	9516	9766	9746	9106	8782	9369
Harrison	I-110	AVC 11 - 0.8 mi S of I-10	11	40833	44043	44300	43975	44558	46190	44956	43186	41704	42576	40026	42359	43226
Hinds	I-20	AVC 14 - 4.3 mi W of Natchez Trace Pkwy.	1	28517	30490	31679	30661	31688	32467	32136	32912					31319
Hinds	MS 18	AVC 15 - 1.5 mi S of I-20	14			23102	23860	23821	22442	21655	22572	24310	24511	23599	22221	23209
Hinds	I-55	AVC 42 - 0.5 mi S of Savanna Interchange	11		55507	55838	56223	56146	52368	50206		55400	55805	54779	52682	54495
Hinds	I-20	AVC 27 - 0.2 mi W of Hinds County Line	11								110342	110753	112171	109730	107084	110016
Hinds	I-55	AVC 54 - 0.5 mi N of Lakeland Dr.	11	126562	131316	130865	130886	128579	128842	122799	125800	127286	128505	125778	118094	127109
Hinds	I-55	AVC 94 - 1.2 mi S of Briarwood Dr.	11	105770	110968	111821	111793	109439	111588	108832	106177	100230	111031	107524	105915	108424
Hinds	I-55	AVC 95 - 0.6 mi N of Beasley Rd.	11	96645	101544	101959	102203	100213	102232	99020	102615	103072	104877	100933	96533	100987
Hinds	I-220	AVC 222 - 0.7 mi N of Industrial Dr.	11	49938	53814	54458	54999	53320	54125	50505		54922	52385	49802	52827	
Holmes	I-55	WIM 131 - 4.4 mi N of MS 12	1	12102	13191	14062	13760	14821	14401	14509	13801	13473	13835	13529	12664	13679
Humphreys	US 49W	AVC 144 - 0.8 mi S of Sunflower County Line	2	4590	5005	4987	4942	4868	4900	4718	4738	4847	4866	4844	4529	4819
Humphreys	MS 16	AVC 16 - 1.4 mi W of MS 149	4	569	556	664	634		640		990	736	916	761	604	707
Itawamba	US 78	WIM 34 - 0.1 mi W of AL State Line	2	9596	9942	10983	10414	11439	11642	11708	10929	10300	10624	10758	10723	10755
Jackson	US 90	AVC 909 - Biloxi to Ocean Springs US 90 bridge in Ocean Springs	14	24330	26045	26101	26284	27286	27922	27392	26110	24951	25911	23702	24576	25884
Jackson	MS 63	AVC 79 - 2.0 mi S of George County Line	2	8261	8625	8878	8819	9161	9209	9060		8821	9087		8346	8827
Jackson	I-10	WIM 73 - 0.1 mi E of Harrison County Line	11	60512	61994	65133	65640	67309	70870	72893	67633	64461	64608	63797	62968	65652
Jackson	I-10	AVC 106 - 2.5 mi E of MS 57	11	44046	47351	48218	49128	51018	53519	56491	51907	48490	49528	47925	47819	49620
Jackson	I-10	WIM 130 - 3.7 mi W of AL State Line	1	32960	35332	36411	37151	39035	41079	42234	38503	37075				37753
Jones	I-59	AVC 145 - 0.3 mi N of US 11	11	30341	32804	32345	32742	32185	32338	32193	32295	32065	33183	32148	31597	32186
Lafayette	US 278/MS 6	AVC 107 - 3.2 mi E of Panola County Line	2	13236	16434	16193	14062	13282	13363	13022	13824	14096	14071	13839	12410	13986
Lafayette	US 278/MS 6	AVC 66 - 0.2 mi W of MS 7	12	23714	25913	25698	27177	25692	25169	24556	26836	27087	27378	26029	23111	25697
Lamar	US 98	AVC 146 - 2.4 mi E of Marion County Line	2	9757	10325	10376	10336	10069	10184	10051	10187	10175	10223	10045	9880	10134
Lamar	I-59	AVC 133 - 1.1 mi N of MS 589	1	16500	17485	17727	17538	17637	17807	17224	16887	16826	17887	18213	16823	17379
Lauderdale	US 45	AVC 147 - 0.5 mi S of MS 145 overpass	2	7684	8047	8492	8639	9086	9085	8550	8729	8875	8988	9227	9047	8704
Lauderdale	I-59	AVC 159 - 1.7 mi S of I-20	1	12086	12522	12893	12865	13514	13601	13410	12896	12552	13354	13635	12864	13016
Lauderdale	I-20	AVC 64 - 0.5 mi E of 49th Ave.	11			45582	45567	46196	47039	45938	45963	44751	45783	45650	44028	45650
Lawrence	US 84	AVC 148 - 4.5 mi E of Lincoln County Line	2	5094	5244	5348	5445	5434	5542	5236	5418	5565	5644	5403	5197	5381

2012 Average Weekday Traffic by Month

County	Route	Station - Location	FC	Jan	Feb	Mar	Apr	May	Jun	Jul	Aug	Sep	Oct	Nov	Dec	Average
Lee	MS 145	AVC 8 - 0.4 mi S of Palmetto Rd.	16	10486	11417	11365	11186	10657	10284	9603	10236	9824	10023	9421	9540	10337
Lee	US 78	AVC 111 - 2.0 mi E of MS 9	2	23991	25662	27396	27267	28067	27815	26618	27163	26429	26990	26949	26094	26704
Lee	US 45	AVC 149 - 0.6 mi N of Green St.	12	27069	29450	29734	29328	28943	29863	28075	29324	28976	29051	28339	26761	28743
Leflore	US 82	AVC 5 - 0.1 mi E of US 49E	2	17563	19274	18180	18653	16394	16457	15686	18178	18598	18938	17399	16045	17614
Lincoln	I-55	WIM 177 - 0.3 mi S of US 84	1	17043	18391	18712	18555	18215	18332	18567	18222	18274	18674	19506	18737	18436
Lowndes	US 82	AVC 78 - 0.3 mi W of AL State Line	2	5433	5620	5740	5550	5694	5735	5633	5494	5407	5601	5719	5528	5596
Madison	I-55	WIM 46 - 0.5 mi N of Sowell Rd.	1	31849	33564	35000	34984	35535	35389	34647	35307	35078	35972	35045	34297	34722
Montgomery	US 82	WIM 115 - 1.0 mi E of I-55	14	5550	5724	5918	5971	6111	5860	5730	5591	5556	5710	5687	5444	5738
Neshoba	MS 16	AVC 93 - 2.5 mi W of MS 15	3	13422	15135	14850	14612	14421				13480	14018	13705	14058	14189
Noxubee	MS 14	AVC 150 - 1.0 mi E of US 45	3	1177	1165	1221	1237	1243	1294	1238	1268	1142	1218	1190	1134	1211
Oktibbeha	US 82	WIM 182 - 0.9 mi E of MS 389	14	11746	12647	12453	12545	11890	11896	11498	12023	12541	12715	12691	11017	12139
Oktibbeha	MS 12	AVC 32 - 5.8 mi W of MS 25	3	3966	4119	4136	4126	4103	4333	3907	4100	4616	4331	4324	4019	4173
Panola	MS 315	AVC 116 - 2.0 mi E of MS 3	3			753	766	748	744	719	756	729	717	735	686	735
Panola	MS 315	AVC 122 - 1.1 mi E of I-55	3	2312	2529	2781	2679	2777	2652	2640	2467	2440	2445	2344	2245	2526
Pearl River	I-59	WIM 128 - 1.7 mi N of LA State Line	1	26951	27931	28259	27787	28300	27956	26975	26203	26787	27143	28271	27126	27474
Perry	MS 29	AVC 140 - 2.0 mi S of MS 42	4	1638	1696	1750	1942	1956	1862	1769			2026	1993	2001	1863
Pike	I-55	WIM 77 - 0.5 mi N of LA State Line	1	14074	13989	15196	14918	14637							15323	14690
Rankin	US 49	WIM 124 - 0.1 mi N of Simpson County Line	2	19120	20757	21554	20851	22143	22861	23056	21703	20966	21410	21376	20007	21317
Rankin	I-20	AVC 53 - 1.5 mi E of MS 18	11	36554	37795	38442	38409	38389	39146	38197	39026	38115	38521	37602	36722	38076
Rankin	I-55	AVC 91 - 0.7 mi N of I-20	11	112259	109753	108158	107990	106351	111078	106726	108067	109086	112287	105721	103271	108395
Stone	US 49	AVC 22 - 5.0 mi N of Harrison County Line	2	16049	17475	17719	17903	17858	18275	18120	17422	17733	16262	15422	14700	17078
Sunflower	US 82	WIM 125 - 0.8 mi E of Washington County Line	2	8467	9168	9040	9116	8710	8600	8374	8836	8899	8780	8499	7973	8705
Tate	I-55	WIM 121 - 1.0 mi N of Panola County Line	1				23318	24350	23696	23698		23329				23678
Tishomingo	US 72	WIM 118 - 2.0 mi W of AL State Line	2	5906	6339	6627	6775	7101	6982	6949	6620	6507	6579	6777	6172	6611
Union	US 78	AVC 152 - 2.6 mi NW of MS 30	2	14821	15742	17313	16825	18503	18919	17823	16643	16268	16418	16104	15897	16773
Walthall	MS 48	AVC 68 - 9.3 mi SE of MS 198	4		1172	1202	1181	1239	1189	1160	1223	1137		1158	1198	1186
Warren	US 61	WIM 123 - 2.5 mi S of MS 3	14	6599	6150	6327	6416	6563	6429	5842	6576	6656	6691	6535	6438	6435
Warren	MS 27	WIM 132 - 1.5 mi NW of Hinds County Line	3	3191	3338	3459	3419	3357	3309	3184	3263	3298	3315	3217	2716	3256
Washington	US 82	AVC 61 - 0.5 mi E of AR State Line	2	6582	7195	7547	7295	7480	7461	7402	7255	7078	7016	7156	6873	7195
Washington	MS 1	AVC 120 - 2.5 mi S of US 82	14	15868	17394	17369	17572	17164	16954	16652	18105	17001	17031	16420	15900	16952
Washington	MS 438	AVC 43 - 0.2 mi E of MS 1	4	2773	3038	3027	2996	3140	3005	2987	3311	3339	3123	3112	2958	3067
Wilkinson	US 61	WIM 18 - 2.7 mi N of LA State Line	2	4825	4773	5109	5028	5204	5008	4831	4694	4785	4994	5260	5022	4961
Winston	MS 15	AVC 76 - 0.6 mi SE of MS 25	16	4238	4387	4469	4267	4540	5017	4563	4246	4255	4192	4152	4038	4364

2012 Average Saturday Traffic by Month																
County	Route	Station - Location	FC	Jan	Feb	Mar	Apr	May	Jun	Jul	Aug	Sep	Oct	Nov	Dec	Average
Adams	US 84	AVC 62 - Mississippi River Bridge in Natchez	14	20499	22381	23436	23175	23613	22499	20905	21242	21822	21814	21908	22750	22170
Amite	US 48	WIM 348 - 0.1 mi E of Enterprise Rd	3										2646	2545	2617	2603
Amite	MS 24	AVC 141 - 2.8 mi W of Pike County Line	3	3262	3058	3471	3674		3474	3441	3634	3668	3874	3418		3497
Attala	MS 35	AVC 101 - 0.3 mi N of Natchez Trace Pkwy	14	7966	8507	9093	9584	9174	9352	9110	9004	8628	8442	8393	8532	8815
Attala	MS 731	AVC 142 - 0.4 mi N of Love Rd.	16	2030	2102	2228			2109	2120	2233	2025	2058	2000	2023	2093
Calhoun	MS 341	AVC 31 - 3.3 mi N of MS 8	4	1132	1131	1236	1248	1261	1216	1116	1412		1299	1568		1262
Claiborne	MS 547	AVC 57 - 4.5 mi E of US 61	4	1530	1554	1679	1824	1496	1443	1302	1343	1416	1484	1573	1452	1508
Clarke	MS 511	AVC 51 - 4.2 mi E of US 45	4	946	840		933	922	845	913	895		927	969	964	915
Coahoma	US 49	AVC 39 - 1.6 mi S of MS 322	3	3394	3784	3988	4035	4122	3959	3748	3986	4065	3950	3800	3557	3866
Coahoma	US 61	WIM 163 - 1.3 mi N of Bolivar County Line	2	4380	5016	5454	5191	5806	5192	5326	5324	5241	5236	5115	5189	5206
Coahoma	US 49	WIM 126 - 4.5 mi NW of US 61	2					3755	3711		4079	4508	4245	4294	4291	4126
Copiah	US 51	AVC 3 - 0.7 mi N of MS 28	4	3772	3992	4124	4229	4121	4167	3884	3956	4076	4152	3768	3942	4015
Covington	US 49	AVC 49 - 2.8 mi N of Forrest County Line	2	16969	18480	23098	19533	22426	27968	29064	24523		19904		20904	22287
Covington	US 84	AVC 102 - 0.5 mi W of MS 532	2	3206	3404	3845	3496	3788	3841	3820	3776	3583	3963	3784	3688	3683
DeSoto	US 51	WIM 351 - 0.4 mi N of Star Landing Rd.	16	7002	7168	7811	7422	8378	7791	7039	7386	7446	7491	6906	6373	7351
DeSoto	US 78	AVC 38 - 0.6 mi S of TN State Line	2	18568	20131	23244	20780	22134	24279	24221	22053	21941	20698	21430	21575	21754
DeSoto	US 61	AVC 90 - 1.9 mi S of TN State Line	14	18792	21576	21460	20053	20255	19557	19487	18806	18645			16370	19500
DeSoto	I-55	AVC 45 - 3.0 mi S of Old MS 304	1	27204	29832	33647	30309	33079	33791	33160	32170	31312	31696	31700	31605	31625
DeSoto	I-69/MS 304	WIM 169 - 1.0 mi E of MS 301	1	14611	16014	15872	14696	15035	14342	14979	14816	14804	14203	14791	13955	14843
Forrest	I-59	AVC 44 - 4.0 mi N of US 49	1	22637	24597	26039	24344	24673	25444	25547	25110	24521	24780	25740	27115	25046
Franklin	US 84	AVC 153 - 0.6 mi E of Applewhite Rd.	2	3472	3630	4083	4086	4278	4084	3857	3844	3974	4126	4054	3994	3957
George	US 98	AVC 24 - 0.1 mi W of AL State Line	2	6924	6971	9056	7963	10477	16098	16776	12684	8304	7965	8524	8512	10021
Greene	US 45	AVC 25 - 0.2 mi N of AL State Line	3	3416	3602	4764	4056	5098	6635	6564	4956	4529	4385	4399	4183	4716
Grenada	I-55	WIM 143 - 3.1 mi N of MS 8	11	13712	15097	18301	15706	18248	18534	19056	18392	17878	15501	16238	17073	16978
Hancock	I-10	WIM 129 - 3.0 mi E of MS 607	1	28664	30564	36832	33702	36156	47916	52051	37562	29882	31850	41778	38257	37101
Harrison	US 90	AVC 903 - 0.2 mi W of US 49	14	22717	23509	26652	26337	28304	27098	26442	25610	23110	26156	22840	23646	25202
Harrison	I-10	AVC 72 - 1.5 mi E of US 49	11	48033	51540	60386	55965	58224	69865	73880	61612	51939	54284	56470	58887	58424
Harrison	US 90	AVC 905 - 0.1 mi E of Azalea Dr.	14	34711	38965	43132	40573	42937	44411	44598	41373	38267	39794	36685	36796	40187
Harrison	US 90	AVC 907 - 0.1 mi W of Kuhn St.	14	25357	27348	29824	28979	31660	34395	32710	30236	27922	30223	26590	25664	29242
Harrison	MS 67	AVC 17 - 0.5 mi SE of US 49	2	6240	6860	7393	7096	7774	8106	8065	7678	7572	8538	7528	7247	7508
Harrison	MS 605	AVC 74 - 1.7 mi N of I-10	14	6580	6606	7247	7324	7548	7162	6970	6931	7068	7236	6733	6982	7032
Harrison	I-110	AVC 11 - 0.8 mi S of I-10	11	39708	43269	45633	43599	44502	46211	45603	42561	39713	43236	38267	38798	42592
Hinds	I-20	AVC 14 - 4.3 mi W of Natchez Trace Pkwy.	1	27164	29178	33525	28916	30912	35872	36850	37258					32459
Hinds	MS 18	AVC 15 - 1.5 mi S of I-20	14			20069	21660	19916	19504	18367		19374	21921	19510	19612	19993
Hinds	I-55	AVC 42 - 0.5 mi S of Savanna Interchange	11		42900	48043	46195	44271	43391	41817		45298	46925	46023	47688	45255
Hinds	I-20	AVC 27 - 0.2 mi W of Hinds County Line	11									92132	96592	94190	99160	95519
Hinds	I-55	AVC 54 - 0.5 mi N of Lakeland Dr.	11	88864	97943	100487	95606	92250	95465	91408	92678	89299	95142	92307	98528	94165
Hinds	I-55	AVC 94 - 1.2 mi S of Briarwood Dr.	11	75204	83667	85798	81469	80459	83237	81638	79860	72205	92676	79502	84055	82153
Hinds	I-55	AVC 95 - 0.6 mi N of Beasley Rd.	11	67352	74104	76409	72813	72876	75308	73629	74414	70333	75848	70899	78875	73572
Hinds	I-220	AVC 222 - 0.7 mi N of Industrial Dr.	11	40156	42182	45912	45746	44558	44644	42247			44163	43180	44148	43694
Holmes	I-55	WIM 131 - 4.4 mi N of MS 12	1	10393	11523	14397	12272	14193	14770	15209	13110	13432	13596	13269	11919	13174
Humphreys	US 49W	AVC 144 - 0.8 mi S of Sunflower County Line	2	3788	4208	4391	4606	4300	4424	4020	4016	4378	4331	4050	4214	4227
Humphreys	MS 16	AVC 16 - 1.4 mi W of MS 149	4	432	384	421	561	546	402	487	743	609	741	695	482	542
Itawamba	US 78	WIM 34 - 0.1 mi W of AL State Line	2	8395	9007	11314	8810	10281	13158	13726	11074	9363	9777	11166	12092	10680
Jackson	US 90	AVC 909 - Biloxi to Ocean Springs US 90 bridge in Ocean Springs	14	24299	27074	28213	26873	28230	29691	29174	27284	25541	27767	24857	24970	26998
Jackson	MS 63	AVC 79 - 2.0 mi S of George County Line	2	7064	6971	7654	7638	8368	8451	8282	8043	7864	8524	8161	7634	7888
Jackson	I-10	WIM 73 - 0.1 mi E of Harrison County Line	11	53716	56027		61602		74153	78670	62122	57723	60791	61736	63863	63040
Jackson	I-10	AVC 106 - 2.5 mi E of MS 57	11	40692	43895	51435	46583	49601	59958	66986	54809	43589	47748	48336	51863	50458
Jackson	I-10	WIM 130 - 3.7 mi W of AL State Line	1	32129	34455	41767	38508	40056	50658	54501	44183					42032
Jones	I-59	AVC 145 - 0.3 mi N of US 11	11	25075	25135	27450	25330	25872	26238	26888	26148	26143	26873	27088	28162	26367
Lafayette	US 278/MS 6	AVC 107 - 3.2 mi E of Panola County Line	2	11116	13007	12979	12491	13499	11745	11486	12388	14580	14802	15335	11212	12887
Lafayette	US 278/MS 6	AVC 66 - 0.2 mi W of MS 7	12	18956	20931	22519	22900	22972	20759	19734	21861	23462	23347	23986	20034	21788
Lamar	US 98	AVC 146 - 2.4 mi E of Marion County Line	2	7968	8917	9040	8744	8714	8488	9019	8807	8770	8491	8710	9473	8762
Lamar	I-59	AVC 133 - 1.1 mi N of MS 589	1	13343	14628	16409	14782	15348	15999	15920	15238	14880	15115	16172	16275	15342
Lauderdale	US 45	AVC 147 - 0.5 mi S of MS 145 overpass	2	6197	6921	7704	7032	8108	9376	9188	7950	7881	7717	8032	7814	7827
Lauderdale	I-59	AVC 159 - 1.7 mi S of I-20	1	9839	10647	12505	11120	11810	13024	13094	12152	11172	12209	13570	13245	12032
Lauderdale	I-20	AVC 64 - 0.5 mi E of 49th Ave.	11			42080	38049	39204	41071	42008	38995	38432	39213	41928	41344	40232
Lawrence	US 84	AVC 148 - 4.5 mi E of Lincoln County Line	2	3692	3682	4164	4032	4200	4231	3890	4137	4066	4248	4241	4320	4075

2012 Average Saturday Traffic by Month

County	Route	Station - Location	FC	Jan	Feb	Mar	Apr	May	Jun	Jul	Aug	Sep	Oct	Nov	Dec	Average
Lee	MS 145	AVC 8 - 0.4 mi S of Palmetto Rd.	16	7850	8592	9325	9185	8521	8278	7869	7960	7849	7434	6988	7742	8133
Lee	US 78	AVC 111 - 2.0 mi E of MS 9	2	18976	21472	26490	22094	24569	26215	25830	24206	23051	23354	23705	24643	23717
Lee	US 45	AVC 149 - 0.6 mi N of Green St.	12	21441	24078	25708	23633	25191	24918	24587	23935	23845	23456	23288	23628	23976
Leflore	US 82	AVC 5 - 0.1 mi E of US 49E	2	12684	12456	13301	12843	13424	12512	11784	12744	13118	14899	12675	12181	12885
Lincoln	I-55	WIM 177 - 0.3 mi S of US 84	1	14066	14838	16938	15417	15924	16215	16408	16020	16182	15707	17941	18028	16140
Lowndes	US 82	AVC 78 - 0.3 mi W of AL State Line	2	4965	4780	5456	4935	5342	5210	5431	5505	5090	5586	5581	5464	5279
Madison	I-55	WIM 46 - 0.5 mi N of Sowell Rd.	1	26192	31162	32051	29480	30966	32076	31710	30650	30220	31988	32237	34189	31077
Montgomery	US 82	WIM 115 - 1.0 mi E of I-55	14	5064	5185	5725	5714	5890	5713	5384	5461	5998	5259	6222	5318	5578
Neshoba	MS 16	AVC 93 - 2.5 mi W of MS 15	3	13962	16890	16788	15840	15776				13391	13425	13974	14593	14960
Noxubee	MS 14	AVC 150 - 1.0 mi E of US 45	3	1034	970	1089	1045	1132	1124	1048	1156	1139			1094	1083
Oktibbeha	US 82	WIM 182 - 0.9 mi E of MS 389	14	8230	8712	8968	9263	9202	8677	8600	9169	9812	9771	11621	9136	9263
Oktibbeha	MS 12	AVC 32 - 5.8 mi W of MS 25	3	3426	3410	3638	3548	3331	3613	3296	3478	4115	3604	3983	3720	3597
Panola	MS 315	AVC 116 - 2.0 mi E of MS 3	3	726	660	711	764	780		719	758		693	748	750	731
Panola	MS 315	AVC 122 - 1.1 mi E of I-55	3	2531	2494	3491	3296	3885	3641	3394	3011	2889	2728	2596	2394	3029
Pearl River	I-59	WIM 128 - 1.7 mi N of LA State Line	1	22747	23359	25794	24085	24518	24102	24667	23344	23164	23578	25479	25759	24216
Perry	MS 29	AVC 140 - 2.0 mi S of MS 42	4	1354	1203	1411	1490	1379	1408	1347	1384	1584	1578	1492	1591	1435
Pike	I-55	WIM 77 - 0.5 mi N of LA State Line	1	13180	14601	16556	16074								16496	15381
Rankin	US 49	WIM 124 - 0.1 mi N of Simpson County Line	2	15991	17358	20735	18384	21130	26850	27693	20362	18832	20652	19250	19939	20598
Rankin	I-20	AVC 53 - 1.5 mi E of MS 18	11	27594	28753	32185	30758	30458	32979	31427	31066	29068	29718	30568	33253	30652
Rankin	I-55	AVC 91 - 0.7 mi N of I-20	11	84357	87002	87415	82036	80439	86227	84022	84327	81470	90737	80367	88725	84760
Stone	US 49	AVC 22 - 5.0 mi N of Harrison County Line	2	15382	17744	19567	18667	19170	19836	19788	18858	17487	18033	15674	15482	17974
Sunflower	US 82	WIM 125 - 0.8 mi E of Washington County Line	2	6796	7708	7935	7724	7682	7572	7218	7631	7666	7756	7302	7496	7540
Tate	I-55	WIM 121 - 1.0 mi N of Panola County Line	1				22138	24859	24982			21395				23344
Tishomingo	US 72	WIM 118 - 2.0 mi W of AL State Line	2	5374	5804	6541	6147	6981	6263	6955	6291	6177	6155	5701	6593	6248
Union	US 78	AVC 152 - 2.6 mi NW of MS 30	2	12816	14340	16725	15177	18637	19604	19062	16546	15203	14909	15924	15976	16243
Walthall	MS 48	AVC 68 - 9.3 mi SE of MS 198	4	977		1022	1043	991	1003		915	988	966	1017	1081	1000
Warren	US 61	WIM 123 - 2.5 mi S of MS 3	14	5531	5346	5574	5456	5608	5559	5281	5582	5502	5631	5862	5787	5560
Warren	MS 27	WIM 132 - 1.5 mi NW of Hinds County Line	3	2895	2826	3346	2975	3142	3117	2998	2990	3046	2986	3268	2519	3009
Washington	US 82	AVC 61 - 0.5 mi E of AR State Line	2	6312	7284	7547	7106	7618	8144	7791	7659	6966	6710	6843	6924	7242
Washington	MS 1	AVC 120 - 2.5 mi S of US 82	14	14819	17254	17834	18361	18001	17231	15673	18072	16269	15312	15294	15587	16642
Washington	MS 438	AVC 43 - 0.2 mi E of MS 1	4	2482	2843	2962	2922	2977	2970	2938	3202	2964	2769	2664	2798	2874
Wilkinson	US 61	WIM 18 - 2.7 mi N of LA State Line	2	4886	4952	5638	5340	5572	5486	5400	5103	5140	5704	5845	5599	5389
Winston	MS 15	AVC 76 - 0.6 mi SE of MS 25	16	4304	4644	4758	4640	4747	5456	4547	4584	4734	4382	4281	4080	4597

2012 Average Sunday Traffic by Month

County	Route	Station - Location	FC	Jan	Feb	Mar	Apr	May	Jun	Jul	Aug	Sep	Oct	Nov	Dec	Average
Adams	US 84	AVC 62 - Mississippi River Bridge in Natchez	14	15415	16621	18460	17891	18504	17856	17136	16932	16440	17508	17554	16957	17273
Amite	US 48	WIM 348 - 0.1 mi E of Enterprise Rd	3										2489	2191	2052	2244
Amite	MS 24	AVC 141 - 2.8 mi W of Pike County Line	3	2416	2666	2820	2891	3102	2883	2738	2789	2823	2990	2869	2811	2816
Attala	MS 35	AVC 101 - 0.3 mi N of Natchez Trace Pkwy	14	6107	6711	7343	6936	7220	7084	6980	6945	6760	6770	6850	6742	6871
Attala	MS 731	AVC 142 - 0.4 mi N of Love Rd.	16	1723	1929	2021		1956	1880	1800		1835	1752	1801	1788	1849
Calhoun	MS 341	AVC 31 - 3.3 mi N of MS 8	4	864	1020	1024	1025	1075	1032			1111	1110			1033
Claiborne	MS 547	AVC 57 - 4.5 mi E of US 61	4	1356	1559	1754	1823	1785	1319	1213	1229	1232	1268	1320	1292	1429
Clarke	MS 511	AVC 51 - 4.2 mi E of US 45	4	752	704	747	793		708	750	759	743	790	789		754
Coahoma	US 49	AVC 39 - 1.6 mi S of MS 322	3	2798	3220	3436	3401	3512	3331	3229	3413	3368	3247	3082	2878	3243
Coahoma	US 61	WIM 163 - 1.3 mi N of Bolivar County Line	2	3658	4388	4896	4470	4847	4604	4635	4617	4538	4673	4691	4162	4515
Coahoma	US 49	WIM 126 - 4.5 mi NW of US 61	2					3407	3371			3810	3731	3753	3584	3609
Copiah	US 51	AVC 3 - 0.7 mi N of MS 28	4	2293	2507	2658	2531	2473	2612	2441	2498	2449	2363	2388	2474	2474
Covington	US 49	AVC 49 - 2.8 mi N of Forrest County Line	2	14408	16392	20325	18659	19418	21391	22298	19306	16855	18725	18524	16057	18530
Covington	US 84	AVC 102 - 0.5 mi W of MS 532	2	2402	2624	2885	2798	2954	3065	3007	2890	2706	2926	2932	2583	2814
DeSoto	US 51	WIM 351 - 0.4 mi N of Star Landing Rd.	16	5534	5816	6528	6296	6331	6099	5675	6091	5909	5591	5697	5667	5936
DeSoto	US 78	AVC 38 - 0.6 mi S of TN State Line	2	15304	16786	19671	18502	19704	19122	20069	18798	17218	18249	17251	17106	18148
DeSoto	US 61	AVC 90 - 1.9 mi S of TN State Line	14	16093	18296	18290	16808	18968	17808	17204	15668	15961			13485	16858
DeSoto	I-55	AVC 45 - 3.0 mi S of Old MS 304	1	23612	25931	29713	28341	29732	28596	28981	27278	27454	28210	27416	25337	27550
DeSoto	I-69/MS 304	WIM 169 - 1.0 mi E of MS 301	1	12109	13057	13031	12120	12967	12107	12657	11886	12032	11494	11168	11288	12160
Forrest	I-59	AVC 44 - 4.0 mi N of US 49	1	19600	21050	22960	22452	21968	22108	22729	21624	20735	22892	24526	21127	21981
Franklin	US 84	AVC 153 - 0.6 mi E of Applewhite Rd.	2	3041	3108	3600	3652	3762	3474	3419	3233	3206	3560	3556	3207	3401
George	US 98	AVC 24 - 0.1 mi W of AL State Line	2	5993	6492	9075	7800	8680	10305	11665	9936	7562	7542	7935	6852	8320
Greene	US 45	AVC 25 - 0.2 mi N of AL State Line	3	3372	3892	4755	4449	4915	5363	5771	4670	4470	4924	4829	3763	4598
Grenada	I-55	WIM 143 - 3.1 mi N of MS 8	11	13916	15601	19153	17188	17506	17933	19083	16546	17537	17608	20809	14837	17310
Hancock	I-10	WIM 129 - 3.0 mi E of MS 607	1	29024	30605	36473	37581	38883	42378	48743	38577	31095	35177	36686	31751	36414
Harrison	US 90	AVC 903 - 0.2 mi W of US 49	14	17960	19398	21398	21160	22553	22546	22157	20282	19705	20289	17168	18013	20219
Harrison	I-10	AVC 72 - 1.5 mi E of US 49	11	42661	45889	51838	51492	53424	57948	63249	54109	46117	48748	50826	47843	51179
Harrison	US 90	AVC 905 - 0.1 mi E of Azalea Dr.	14	28222	30356	33887	33265	36629	34872	35730	32277	30083	31568	27534	28993	31951
Harrison	US 90	AVC 907 - 0.1 mi W of Kuhn St.	14	19904	20900	23406	23629	27142	26625	26448	23396	21823	23394	19582	19936	23015
Harrison	MS 67	AVC 17 - 0.5 mi SE of US 49	2	5562	6229	7045	6906	7112	7492	7245	6752	6401	7282	7256	6036	6776
Harrison	MS 605	AVC 74 - 1.7 mi N of I-10	14	5503	5799	6374	6506	6614	6461	6093	6153	5827	6169	5685	5951	6095
Harrison	I-110	AVC 11 - 0.8 mi S of I-10	11	32340	35852	36701	35667	38749	38119	38304	35908	32745	33235	30862	31654	35011
Hinds	I-20	AVC 14 - 4.3 mi W of Natchez Trace Pkwy.	1	23972	26399	29779	26903	27867	29790	31080	30978					28346
Hinds	MS 18	AVC 15 - 1.5 mi S of I-20	14		17579	18457	16930	17156	15617			15389	18248	16477	16119	16886
Hinds	I-55	AVC 42 - 0.5 mi S of Savanna Interchange	11		37326	41483	39951	38527	36344	35868		38286	39947	40490	37454	38568
Hinds	I-20	AVC 27 - 0.2 mi W of Hinds County Line	11									74849	78978	80119	74547	77123
Hinds	I-55	AVC 54 - 0.5 mi N of Lakeland Dr.	11	66537	73298	77829	75244	72817	72514	71215	71854	70219	73930	72165	70525	72346
Hinds	I-55	AVC 94 - 1.2 mi S of Briarwood Dr.	11	55271	62142	66217	63248	62441	63718	63074	61160	56726	74484	63421	62557	62872
Hinds	I-55	AVC 95 - 0.6 mi N of Beasley Rd.	11	50581	56288	60451	58479	57826	58644	58149	58359	56235	60262	57738	57264	57523
Hinds	I-220	AVC 222 - 0.7 mi N of Industrial Dr.	11	32558	36287	38661	38580	38098	36745	35618			37057	36719	35152	36548
Holmes	I-55	WIM 131 - 4.4 mi N of MS 12	1	11648	13028		14506	14662	15309		13957	14107	16272	13824	11175	13849
Humphreys	US 49W	AVC 144 - 0.8 mi S of Sunflower County Line	2	2925	3450	3847	3492	3447	3634	3412	3380	3398	3552	3464	3103	3425
Humphreys	MS 16	AVC 16 - 1.4 mi W of MS 149	4	404	339	380	430	439	419	444	460	392	613	538	433	441
Itawamba	US 78	WIM 34 - 0.1 mi W of AL State Line	2	8690	9214	11644	10180	11884	12665	10714	9914	10960	12075	10309	10777	
Jackson	US 90	AVC 909 - Biloxi to Ocean Springs US 90 bridge in Ocean Springs	14	19043	19401	21986	21729	23843	22858	23114	21330	19315	20592	18643	19184	20920
Jackson	MS 63	AVC 79 - 2.0 mi S of George County Line	2	5224	5525	6108	6135	6452	6238	6257	6180	5652	6251	5959	5712	5974
Jackson	I-10	AVC 106 - 2.5 mi E of MS 57	11	38653	43504	46939	47346	48670	52806	59995	50326	42145	46374	47466	42434	47221
Jackson	I-10	WIM 130 - 3.7 mi W of AL State Line	1	32480	34629	39850	40220	41156	46028	51066	42521	31972				39991
Jones	I-59	AVC 145 - 0.3 mi N of US 11	11	20325	21945	23915	23438	22818	22733	24224	21801	21234	24107	25398	21322	22772
Lafayette	US 278/MS 6	AVC 107 - 3.2 mi E of Panola County Line	2	9343	11956	12859	11241	10702	9999	9619	10048	11506	12028	12588	8791	10890
Lafayette	US 278/MS 6	AVC 66 - 0.2 mi W of MS 7	12	15074	17343	19262	18961	17490	16685	16268	17269	19577	18970	18666	15751	17610
Lamar	US 98	AVC 146 - 2.4 mi E of Marion County Line	2	5825	6612	6915	6940	6529	6503	6440	6356	6358	6537	6493	6188	6475
Lamar	I-59	AVC 133 - 1.1 mi N of MS 589	1	13480	13786	15233	15026	14212	14680	15617	14402	13654	15006	17279	14153	14711
Lauderdale	US 45	AVC 147 - 0.5 mi S of MS 145 overpass	2	5152	5792	6053	6535	6876	7229	7376	6671	6804	7328	7206	6305	6611
Lauderdale	I-59	AVC 159 - 1.7 mi S of I-20	1	10428	11467	13286	12926	12531	13216	13732	12546	11776	13832	15723	12002	12789
Lauderdale	I-20	AVC 64 - 0.5 mi E of 49th Ave.	11				34947	34604	37528	39288	34266	33675	36758	40448	35325	36315
Lawrence	US 84	AVC 148 - 4.5 mi E of Lincoln County Line	2	2846	3072	3368	3460	3609	3390	3351	3304	3244	3466	3510	3424	3337
Lee	MS 145	AVC 8 - 0.4 mi S of Palmetto Rd.	16	5590	6495	6617	6497	6400	6222	5863	5778	5609	5525	5566	5614	5981

2012 Average Sunday Traffic by Month

County	Route	Station - Location	FC	Jan	Feb	Mar	Apr	May	Jun	Jul	Aug	Sep	Oct	Nov	Dec	Average
Lee	US 78	AVC 111 - 2.0 mi E of MS 9	2	15741	17563	21052	18888	19812	20552	21392	19449	18903	20473	21390	18703	19493
Lee	US 45	AVC 149 - 0.6 mi N of Green St.	12	15246	17804	19332	18376	18436	17732	18592	17970	17513	18086	18172	16779	17836
Leflore	US 82	AVC 5 - 0.1 mi E of US 49E	2	9249	10233	10851	10550	10169	10071	9463	10349	9899	10354	10149	9254	10049
Lincoln	I-55	WIM 177 - 0.3 mi S of US 84	1	13609	14742	16829	15795	15165	15492	16909	15607	15931	16784	19056	15779	15975
Lowndes	US 82	AVC 78 - 0.3 mi W of AL State Line	2	3857	4447	5180	4914	4994	4780	5093	4746	4830	5554	5530	4547	4873
Madison	I-55	WIM 46 - 0.5 mi N of Sowell Rd.	1	23353	26224	29710	28394	28237	28226	28670	26898	28024	30342	32481	26244	28067
Montgomery	US 82	WIM 115 - 1.0 mi E of I-55	14	4722	4875	5644	5285	5184	5294	5193	4854	4896	5522	5079	4592	5095
Neshoba	MS 16	AVC 93 - 2.5 mi W of MS 15	3	10323	12042	12232	11013	11565				9434	9831	9799	10261	10722
Noxubee	MS 14	AVC 150 - 1.0 mi E of US 45	3	918	944	1013	1028	1026	1010	1061	998	1062			968	1003
Oktibbeha	US 82	WIM 182 - 0.9 mi E of MS 389	14	7093	7866	8724	8333	7893	7886	7930	7906	8059	9292	8311	7165	8038
Oktibbeha	MS 12	AVC 32 - 5.8 mi W of MS 25	3	2512	2652	2819	2773	2642	2663	2584	2675	2872	2724	2836	2684	2703
Panola	MS 315	AVC 116 - 2.0 mi E of MS 3	3	638	595	661	677	633	615	610	619	620	642	676	650	636
Panola	MS 315	AVC 122 - 1.1 mi E of I-55	3	1964	2016	2807	2857	3369	2946	2601	2467	2308	2113	2066	1864	2448
Pearl River	I-59	WIM 128 - 1.7 mi N of LA State Line	1	20207	20913	22500	22568	22953	20630	21169	20402	19927	21351	23126	21218	21414
Perry	MS 29	AVC 140 - 2.0 mi S of MS 42	4	1033	1093	1176	1196	1202		1151		1123	1139	1178	1160	1145
Pike	I-55	WIM 77 - 0.5 mi N of LA State Line	1	14187	14896	16201	16261								15883	15486
Rankin	US 49	WIM 124 - 0.1 mi N of Simpson County Line	2	14390	16005	19800	18258	19079	21028	21665	18058	16645	19656	18708	15812	18259
Rankin	I-20	AVC 53 - 1.5 mi E of MS 18	11	22857	24887	27602	26940	26701	27544	27942	26304	24975	26346	27751	25617	26289
Rankin	I-55	AVC 91 - 0.7 mi N of I-20	11	63917	65018	67323	62932	64888	66734	65778	64928	63372	70872	64822	63332	65326
Stone	US 49	AVC 22 - 5.0 mi N of Harrison County Line	2	13248	16191	17920	17082	17112	17293	17049	16114	14783	16459	14518	12767	15878
Sunflower	US 82	WIM 125 - 0.8 mi E of Washington County Line	2	4875	5735	6013	5656	5588	5441	5432	5816	5529	5653	5698	5277	5560
Tate	I-55	WIM 121 - 1.0 mi N of Panola County Line	1				21764	22862	22456	23082						22541
Tishomingo	US 72	WIM 118 - 2.0 mi W of AL State Line	2	4537	5301	5782	5985	6112	6126	6405	5620	5584	5838	6018	5020	5694
Union	US 78	AVC 152 - 2.6 mi NW of MS 30	2	12021	13309	16349	14930	16158	17139	17096	14896	14116	15497	13843	13745	14925
Walthall	MS 48	AVC 68 - 9.3 mi SE of MS 198	4	847	898	872		1004		894	842	835	880	860	871	880
Warren	US 61	WIM 123 - 2.5 mi S of MS 3	14	4642	4285	4937	4693	4809	4641	4473	4644	4712	4651	4843	4466	4650
Warren	MS 27	WIM 132 - 1.5 mi NW of Hinds County Line	3	2661	2794	3414	3045	3101	2936	2956	2958	2784	2948	2942	2216	2896
Washington	US 82	AVC 61 - 0.5 mi E of AR State Line	2	4757	5459	6168	5469	6002	6036	6167	5904	5487	5386	5511	5318	5639
Washington	MS 1	AVC 120 - 2.5 mi S of US 82	14	10853	12532	13196	13406	13284	12412	12061	13358	12132	11617	11849	11522	12352
Washington	MS 438	AVC 43 - 0.2 mi E of MS 1	4	1944	2240	2340	2396	2410	2188	2260	2474	2235	2172	2214	2157	2252
Wilkinson	US 61	WIM 18 - 2.7 mi N of LA State Line	2	4435	4887	5667	5546	5351	5375	5024	5027	4946	6428	6514	5124	5360
Winston	MS 15	AVC 76 - 0.6 mi SE of MS 25	16	3652	3661	4212	3872	4168	4401	3902	3646	3650	3686	3496	3289	3803

Average Daily Traffic by Month for 2012																
County	Route	Station - Location	FC	Jan	Feb	Mar	Apr	May	Jun	Jul	Aug	Sep	Oct	Nov	Dec	Average
Adams	US 84	AVC 62 - Mississippi River Bridge in Natchez	14	21776	23662	24430	24384	24473	23995	23167	23363	23124	23504	23361	23061	23525
Amite	US 48	WIM 348 - 0.1 mi E of Enterprise Rd	3										2976	2935	2856	2922
Amite	MS 24	AVC 141 - 2.8 mi W of Pike County Line	3	3883	4075	4061	4261	4352	4175	3990	4228	4232	4469	4181	4033	4162
Attala	MS 35	AVC 101 - 0.3 mi N of Natchez Trace Pkwy	14	8291	8944	9196	9273	9224	9169	8971	9054	8880	8869	8682	8786	8945
Attala	MS 731	AVC 142 - 0.4 mi N of Love Rd.	16	2301	2427	2478	2566	2598	2388	2252	2425	2369	2354	2255	2267	2390
Calhoun	MS 341	AVC 31 - 3.3 mi N of MS 8	4	1167	1237	1292	1289	1338	1306	1190	1342	1288	1327	1411	1273	1288
Claiborne	MS 547	AVC 57 - 4.5 mi E of US 61	4	1532	1653	1721	1816	1795	1500	1375			1456	1484	1388	1572
Clarke	MS 511	AVC 51 - 4.2 mi E of US 45	4	988	979	982	1004	1001	952	941	999	964	994	1012	986	983
Coahoma	US 49	AVC 39 - 1.6 mi S of MS 322	3	3963	4275	4266	4362	4330	4234	4150	4327	4425	4331	4109	3843	4218
Coahoma	US 61	WIM 163 - 1.3 mi N of Bolivar County Line	2	4855	5407	5457	5427	5549	5388			5438	5483	5446	5033	5348
Coahoma	US 49	WIM 126 - 4.5 mi NW of US 61	2					3441	3431	3778	3580	3980	3892	3904	3772	3722
Copiah	US 51	AVC 3 - 0.7 mi N of MS 28	4	4523	4810	4926	4848	4736	4747	4459	4745	4776	4732	4471	4407	4682
Covington	US 49	AVC 49 - 2.8 mi N of Forrest County Line	2	17835	19602	21432	20182	21608	23246	23712	21217	19786	20069	19770	19408	20656
Covington	US 84	AVC 102 - 0.5 mi W of MS 532	2	3883	4156	4269	4233	4330	4431	4388	4347	4252	4424	4329	4191	4269
DeSoto	US 51	WIM 351 - 0.4 mi N of Star Landing Rd.	16	7733	8008	8455	8461	8424	8273	7847	8298	8282	8276	8005	7222	8107
DeSoto	US 78	AVC 38 - 0.6 mi S of TN State Line	2	24262	25647	27452	26458	27391	28147	27774	27116	26773	26077	26617	24784	26541
DeSoto	US 61	AVC 90 - 1.9 mi S of TN State Line	14	14591	16906	16932	16225	16429	16352	16164	14930	14871			13092	15649
DeSoto	I-55	AVC 45 - 3.0 mi S of Old MS 304	1	28916	31053	32769	32085	32729	32342	32487	31704	31395	32079	31125	30558	31604
DeSoto	I-69/MS 304	WIM 169 - 1.0 mi E of MS 301	1	11515	12617	12503	11986	12089	11869	12291	11800	11801	11534	11484	11360	11904
Forrest	I-59	AVC 44 - 4.0 mi N of US 49	1	24751	26735	26991	26905	26526	26924	26705	26552	26215	26902	27195	26268	26556
Franklin	US 84	AVC 153 - 0.6 mi E of Applewhite Rd.	2	4087	4221	4577	4658	4677	4551	4360	4439	4388	4556	4445	4317	4440
George	US 98	AVC 24 - 0.1 mi W of AL State Line	2	6880	7249	8757	7998	9291	10708	11186	9456	7660	7647	7657	7557	8504
Greene	US 45	AVC 25 - 0.2 mi N of AL State Line	3	3592	3833	4396	4171	4723	5046	5156	4416	4174	4343	4281	3987	4343
Grenada	I-55	WIM 143 - 3.1 mi N of MS 8	11	14841	16460	17843	16789	18037	17916	18277	17186	17049	16929	18178	16268	17148
Hancock	I-10	WIM 129 - 3.0 mi E of MS 607	1	29747	31563	33904	34241	36749	39651	43407	36234	30480	31934	35337	33552	34717
Harrison	US 90	AVC 903 - 0.2 mi W of US 49	14	24851	26167	27467	27144	26203	27303	27206	26806	26059	26941	24431	24152	26227
Harrison	I-10	AVC 72 - 1.5 mi E of US 49	11	52198	55498	58783	58715	59852	64560	67025	60710	55655	56611	56811	56165	58549
Harrison	US 90	AVC 905 - 0.1 mi E of Azalea Dr.	14	34165	37099	38575	38141	39899	40868	40422	37690	35915	37497	34077	34262	37384
Harrison	US 90	AVC 907 - 0.1 mi W of Kuhn St.	14	23857	25496	26899	26929	29221	30237	29915	26981	25404	27262	24036	23742	26665
Harrison	MS 67	AVC 17 - 0.5 mi SE of US 49	2	6407	6922	7439	7362	7610	7738	7868	7067	7532	7894	7330	6946	7343
Harrison	MS 605	AVC 74 - 1.7 mi N of I-10	14	8118	8460	8783	8975	8799	8251	8818	8877	8279	8120	8548		
Harrison	I-110	AVC 11 - 0.8 mi S of I-10	11	39459	42762	43405	42735	43720	45040	44098	42057	40140	41336	38466	40321	41962
Hinds	I-20	AVC 14 - 4.3 mi W of Natchez Trace Pkwy.	1	27674	29718	31671	29875	31032	32571	32658	33256					31057
Hinds	MS 18	AVC 15 - 1.5 mi S of I-20	14			21880	22774	22279	21267	20323	21411	22330	23246	21997	20977	21848
Hinds	I-55	AVC 42 - 0.5 mi S of Savanna Interchange	11		51109	52674	52466	51932	48797	46959		51512	52271	51487	49793	50900
Hinds	I-20	AVC 27 - 0.2 mi W of Hinds County Line	11								103442	102963	105203	103279	101304	103238
Hinds	I-55	AVC 54 - 0.5 mi N of Lakeland Dr.	11	112601	118260	118949	117897	115423	116027	110946	113362	113707	115942	113337	108503	114580
Hinds	I-55	AVC 94 - 1.2 mi S of Briarwood Dr.	11	94189	100092	101589	100526	98585	100699	98411	95986	90030	103188	97220	96598	98093
Hinds	I-55	AVC 95 - 0.6 mi N of Beasley Rd.	11	85880	91159	92379	91758	90252	92159	89554	92264	91704	94356	90472	88400	90861
Hinds	I-220	AVC 222 - 0.7 mi N of Industrial Dr.	11	46057	49648	50980	51331	49894	50287	47199			50833	48832	46901	49196
Holmes	I-55	WIM 131 - 4.4 mi N of MS 12	1	11793	12929	14416	13654	14708	14584	14851	13725	13558	14149	13534	12345	13687
Humphreys	US 49W	AVC 144 - 0.8 mi S of Sunflower County Line	2	4238	4669	4739	4687	4584	4651	4432	4441	4573	4602	4533	4280	4536
Humphreys	MS 16	AVC 16 - 1.4 mi W of MS 149	4	526	500	589	594	640	575	632	879	669	847	720	562	644
Itawamba	US 78	WIM 34 - 0.1 mi W of AL State Line	2	9295	9704	11124	10151	11222	11893	12133	10919	10111	10551	11004	10859	10747
Jackson	US 90	AVC 909 - Biloxi to Ocean Springs US 90 bridge in Ocean Springs	14	23570	25243	25815	25718	26929	27451	27035	25595	24230	25416	23144	23862	25334
Jackson	MS 63	AVC 79 - 2.0 mi S of George County Line	2	7656	7946	8308	8267	8660	8676	8548	8397	8232	8601	8383	7868	8295
Jackson	I-10	WIM 73 - 0.1 mi E of Harrison County Line	11	57791	60244	63479	63907	65033	70227	73050	65080	61697	62645	62514	61614	63940
Jackson	I-10	AVC 106 - 2.5 mi E of MS 57	11	42796	46308	48495	48510	50480	54337	58491	52095	46883	48823	47918	47627	49397
Jackson	I-10	WIM 130 - 3.7 mi W of AL State Line	1	32773	35106	37667	37783	39484	43154	45248	39889	36965				38674
Jones	I-59	AVC 145 - 0.3 mi N of US 11	11	28158	30157	30441	30354	29945	30094	30297	29918	29672	30985	30460	29639	30010
Lafayette	US 278/MS 6	AVC 107 - 3.2 mi E of Panola County Line	2	12377	15304	15257	13434	12944	12652	12316	13079	13795	13884	13874	11722	13387
Lafayette	US 278/MS 6	AVC 66 - 0.2 mi W of MS 7	12	21800	23977	24324	25392	24132	23327	22683	24759	25496	25601	24685	21620	23983
Lamar	US 98	AVC 146 - 2.4 mi E of Marion County Line	2	8940	9594	9691	9623	9370	9416	9387	9443	9429	9449	9347	9294	9415
Lamar	I-59	AVC 133 - 1.1 mi N of MS 589	1	15617	16549	17182	16786	16821	17102	16808	16296	16095	17079	17788	16363	16707
Lauderdale	US 45	AVC 147 - 0.5 mi S of MS 145 overpass	2	7110	7564	8031	8109	8630	8861	8474	8324	8437	8569	8768	8479	8280
Lauderdale	I-59	AVC 159 - 1.7 mi S of I-20	1	11528	12103	12894	12624	13130	13464	13411	12740	12244	13259	13924	12796	12843
Lauderdale	I-20	AVC 64 - 0.5 mi E of 49th Ave.	11			41745	42976	43541	44828	44427	43297	42266	43555	44375	42401	43341
Lawrence	US 84	AVC 148 - 4.5 mi E of Lincoln County Line	2	4573	4710	4896	4960	4997	5047	4774	4933	5020	5134	4967	4819	4902

Average Daily Traffic by Month for 2012

County	Route	Station - Location	FC	Jan	Feb	Mar	Apr	May	Jun	Jul	Aug	Sep	Oct	Nov	Dec	Average
Lee	MS 145	AVC 8 - 0.4 mi S of Palmetto Rd.	16	9410	10311	10395	10231	9744	9417	8821	9274	8940	9011	8523	8722	9400
Lee	US 78	AVC 111 - 2.0 mi E of MS 9	2	22096	23907	26361	25331	26388	26549	25759	25639	24872	25539	25692	24831	25247
Lee	US 45	AVC 149 - 0.6 mi N of Green St.	12	24576	27019	27673	26950	26906	27423	26222	26932	26605	26685	26165	24887	26504
Leflore	US 82	AVC 5 - 0.1 mi E of US 49E	2	15678	17009	16436	16666	15080	14981	14239	16284	16573	17135	15689	14523	15858
Lincoln	I-55	WIM 177 - 0.3 mi S of US 84	1	16127	17362	18190	17713	17452	17624	18022	17534	17641	17980	19218	18213	17756
Lowndes	US 82	AVC 78 - 0.3 mi W of AL State Line	2	5141	5332	5619	5371	5543	5523	5527	5388	5279	5592	5672	5379	5447
Madison	I-55	WIM 46 - 0.5 mi N of Sowell Rd.	1	29827	32172	33823	33256	33840	33892	33373	33440	33377	34599	34278	33131	33251
Montgomery	US 82	WIM 115 - 1.0 mi E of I-55	14	5362		5851	5836	5947	5758	5604	5467		5618	5677	5304	5642
Neshoba	MS 16	AVC 93 - 2.5 mi W of MS 15	3	13056	14944	14753	14273	14207				12889	13335	13186	13592	13804
Noxubee	MS 14	AVC 150 - 1.0 mi E of US 45	3	1120	1106	1172	1180	1196	1229	1185	1214	1130	1167	1147	1104	1163
Oktibbeha	US 82	WIM 182 - 0.9 mi E of MS 389	14	10579	11402	11422	11474	10935	10864	10574	11027	11511	11806	11913	10198	11142
Oktibbeha	MS 12	AVC 32 - 5.8 mi W of MS 25	3	3681		3877	3850	3784	3992	3631		4295	3998	4062	3786	3896
Panola	MS 315	AVC 116 - 2.0 mi E of MS 3	3	711	696	734	753	736	725		737	715		729	690	723
Panola	MS 315	AVC 122 - 1.1 mi E of I-55	3	2293	2451	2886	2793	3020	2836	2742	2544	2485	2438	2340	2212	2587
Pearl River	I-59	WIM 128 - 1.7 mi N of LA State Line	1	25387	26276	27084	26513	26996	26359	25816	24966	25289	25806	27137	26087	26143
Perry	MS 29	AVC 140 - 2.0 mi S of MS 42	4	1511	1539		1771	1766	1700		1803	1823	1835	1805	1822	1738
Pike	I-55	WIM 77 - 0.5 mi N of LA State Line	1	13963	14206	15534	15275	14860							15571	14902
Rankin	US 49	WIM 124 - 0.1 mi N of Simpson County Line	2	17998	19592	21187	20128	21561	23169	23520	20990	20044	21051	20691	19398	20777
Rankin	I-20	AVC 53 - 1.5 mi E of MS 18	11	33317	34659	36000	35678	35586	36608	35764	36071	34946	35524	35190	34640	35332
Rankin	I-55	AVC 91 - 0.7 mi N of I-20	11	101367	100112	99361	97845	96726	101193	97633	98513	98610	103292	96256	95487	98866
Stone	US 49	AVC 22 - 5.0 mi N of Harrison County Line	2	15554	17330	18011	17895	17939	18358	18205	17440	17277	16543	15329	14535	17035
Sunflower	US 82	WIM 125 - 0.8 mi E of Washington County Line	2	7715	8469	8450	8423	8117	8002	7789	8232	8241	8187	7928	7520	8089
Tate	I-55	WIM 121 - 1.0 mi N of Panola County Line	1				22927	24210	23703	23592		22922				23471
Tishomingo	US 72	WIM 118 - 2.0 mi W of AL State Line	2	5635	6114	6494	6573	6943	6757	6872	6430	6328	6413	6515	6068	6428
Union	US 78	AVC 152 - 2.6 mi NW of MS 30	2	14134	15194	17091	16319	18187	18763	17896	16380	15808	16071	15756	15601	16433
Walthall	MS 48	AVC 68 - 9.3 mi SE of MS 198	4	1123	1109	1129		1170		1100	1125	1073	1126	1096	1134	1119
Warren	US 61	WIM 123 - 2.5 mi S of MS 3	14	6167	5769	6021	6033	6176	6050	5566	6158	6213	6248	6197	6064	6055
Warren	I-20	WIM 119 - 2.5 mi E of MS 27	1	25377		27134	27052	26673	26970		27190	26356	27442	26540	25795	26653
Warren	MS 27	WIM 132 - 1.5 mi NW of Hinds County Line	3	3073	3187	3437	3302	3289	3228	3125	3180	3189	3216	3185	2616	3169
Washington	US 82	AVC 61 - 0.5 mi E of AR State Line	2	6283	6960	7350	7007	7289	7355	7281	7120	6835	6739	6877	6658	6979
Washington	MS 1	AVC 120 - 2.5 mi S of US 82	14	15001	16679	16839	17090	16729	16345	15856	17422	16201	16012	15606	15230	16251
Washington	MS 438	AVC 43 - 0.2 mi E of MS 1	4	2613	2896	2919	2899	3013	2883	2876	3176	3128	2936	2920	2821	2923
Wilkinson	US 61	WIM 18 - 2.7 mi N of LA State Line	2	4778	4815	5264	5147	5277	5129	4940	4800	4859	5300	5523	5119	5079
Winston	MS 15	AVC 76 - 0.6 mi SE of MS 25	16	4164	4320	4473	4264	4516	4991	4466	4208	4237	4147	4077	3937	4317

Percent of AADT by Certain High Hour Volumes for 2012

County	Route	Station - Location	AADT	The Highest		10th Highest		20th Highest		30th Highest		50th Highest	
				Vol	%	Vol	%	Vol	%	Vol	%	Vol	%
Adams	US 84	AVC 62 - Mississippi River Bridge in Natchez	23525	2870	12.2	2470	10.5	2423	10.3	2400	10.2	2353	10.0
Amite	US 48	WIM 348 - 0.1 mi E of Enterprise Rd	2904	334	11.5	290	10.0	276	9.5	267	9.2	253	8.7
Amite	MS 24	AVC 141 - 2.8 mi W of Pike County Line	4162	599	14.4	495	11.9	466	11.2	445	10.7	425	10.2
Attala	MS 35	AVC 101 - 0.3 mi N of Natchez Trace Pkwy	8945	1404	15.7	930	10.4	903	10.1	895	10.0	877	9.8
Attala	MS 731	AVC 142 - 0.4 mi N of Love Rd.	2390	339	14.2	284	11.9	275	11.5	268	11.2	261	10.9
Calhoun	MS 341	AVC 31 - 3.3 mi N of MS 8	1288	204	15.8	155	12.0	146	11.3	142	11.0	137	10.6
Claiborne	MS 547	AVC 57 - 4.5 mi E of US 61	1547	224	14.5	187	12.1	167	10.8	159	10.3	152	9.8
Clarke	MS 511	AVC 51 - 4.2 mi E of US 45	983	139	14.1	110	11.2	107	10.9	105	10.7	103	10.5
Coahoma	US 49	AVC 39 - 1.6 mi S of MS 322	4218	472	11.2	443	10.5	426	10.1	418	9.9	409	9.7
Coahoma	US 61	WIM 163 - 1.3 mi N of Bolivar County Line	5364	590	11.0	563	10.5	542	10.1	531	9.9	510	9.5
Coahoma	US 49	WIM 126 - 4.5 mi NW of US 61	3728	507	13.6	384	10.3	365	9.8	354	9.5	336	9.0
Copiah	US 51	AVC 3 - 0.7 mi N of MS 28	4682	974	20.8	590	12.6	562	12.0	552	11.8	538	11.5
Covington	US 49	AVC 49 - 2.8 mi N of Forrester County Line	20656	3098	15.0	2520	12.2	2417	11.7	2355	11.4	2231	10.8
Covington	US 84	AVC 102 - 0.5 mi W of MS 532	4269	636	14.9	470	11.0	444	10.4	431	10.1	414	9.7
DeSoto	US 51	WIM 351 - 0.4 mi N of Star Landing Rd.	8107	957	11.8	859	10.6	835	10.3	819	10.1	803	9.9
DeSoto	US 78	AVC 38 - 0.6 mi S of TN State Line	26541	3636	13.7	2309	8.7	2283	8.6	2256	8.5	2203	8.3
DeSoto	US 61	AVC 90 - 1.9 mi S of TN State Line	15656	1894	12.1	1487	9.5	1440	9.2	1409	9.0	1362	8.7
DeSoto	I-55	AVC 45 - 3.0 mi S of Old MS 304	31604	3571	11.3	3097	9.8	3034	9.6	2971	9.4	2908	9.2
DeSoto	I-69/MS 304	WIM 169 - 1.0 mi E of MS 301	11904	1321	11.1	1214	10.2	1190	10.0	1167	9.8	1143	9.6
Forrest	I-59	AVC 44 - 4.0 mi N of US 49	26556	2974	11.2	2682	10.1	2602	9.8	2549	9.6	2496	9.4
Franklin	US 84	AVC 153 - 0.6 mi E of Applewhite Rd.	4440	617	13.9	524	11.8	493	11.1	475	10.7	453	10.2
George	US 98	AVC 24 - 0.1 mi W of AL State Line	8504	1701	20.0	1624	19.1	1548	18.2	1497	17.6	1327	15.6
Greene	US 45	AVC 25 - 0.2 mi N of AL State Line	4343	721	16.6	669	15.4	617	14.2	599	13.8	569	13.1
Grenada	I-55	WIM 143 - 3.1 mi N of MS 8	17148	2778	16.2	2092	12.2	1972	11.5	1903	11.1	1818	10.6
Hancock	I-10	WIM 129 - 3.0 mi E of MS 607	34717	4687	13.5	4235	12.2	4166	12.0	4027	11.6	3888	11.2
Harrison	US 90	AVC 903 - 0.2 mi W of US 49	26227	2518	9.6	2413	9.2	2334	8.9	2308	8.8	2308	8.8
Harrison	I-10	AVC 72 - 1.5 mi E of US 49	58549	6206	10.6	5855	10.0	5796	9.9	5679	9.7	5621	9.6
Harrison	US 90	AVC 905 - 0.1 mi E of Azalea Dr.	37384	3439	9.2	3290	8.8	3252	8.7	3215	8.6	3178	8.5
Harrison	US 90	AVC 907 - 0.1 mi W of Kuhn St.	26665	2773	10.4	2453	9.2	2400	9.0	2347	8.8	2293	8.6
Harrison	MS 67	AVC 17 - 0.5 mi SE of US 49	7343	1968	26.8	911	12.4	859	11.7	837	11.4	800	10.9
Harrison	MS 605	AVC 74 - 1.7 mi N of I-10	8568	1045	12.2	1020	11.9	1002	11.7	994	11.6	977	11.4
Harrison	I-110	AVC 11 - 0.8 mi S of I-10	41962	6714	16.0	4154	9.9	3986	9.5	3944	9.4	3819	9.1
Hinds	I-20	AVC 14 - 4.3 mi W of Natchez Trace Pkwy.	30981	3253	10.5	2850	9.2	2757	8.9	2695	8.7	2602	8.4
Hinds	MS 18	AVC 15 - 1.5 mi S of I-20	21836	2511	11.5	2336	10.7	2249	10.3	2227	10.2	2096	9.6
Hinds	I-55	AVC 42 - 0.5 mi S of Savanna Interchange	50932	5246	10.3	4991	9.8	4889	9.6	4839	9.5	4737	9.3
Hinds	I-20	AVC 27 - 0.2 mi W of Hinds County Line	103157	9697	9.4	9284	9.0	9078	8.8	8975	8.7	8872	8.6
Hinds	I-55	AVC 54 - 0.5 mi N of Lakeland Dr.	114580	11916	10.4	11687	10.2	11458	10.0	11458	10.0	11343	9.9
Hinds	I-55	AVC 94 - 1.2 mi S of Briarwood Dr.	98093	11869	12.1	10594	10.8	10398	10.6	10398	10.6	10202	10.4
Hinds	I-55	AVC 95 - 0.6 mi N of Beasley Rd.	90861	10267	11.3	9995	11.0	9904	10.9	9813	10.8	9722	10.7
Hinds	I-220	AVC 222 - 0.7 mi N of Industrial Dr.	49204	5609	11.4	5462	11.1	5363	10.9	5314	10.8	5265	10.7
Holmes	I-55	WIM 131 - 4.4 mi N of MS 12	13687	1957	14.3	1642	12.0	1588	11.6	1547	11.3	1478	10.8
Humphreys	US 49W	AVC 144 - 0.8 mi S of Sunflower County Line	4536	558	12.3	476	10.5	467	10.3	463	10.2	454	10.0
Humphreys	MS 16	AVC 16 - 1.4 mi W of MS 149	644	224	34.8	118	18.3	106	16.4	96	14.9	87	13.5
Itawamba	US 78	WIM 34 - 0.1 mi W of AL State Line	10747	1730	16.1	1290	12.0	1171	10.9	1128	10.5	1075	10.0
Jackson	US 90	AVC 909 - Biloxi to Ocean Springs US 90 bridge in Ocean Springs	25334	2635	10.4	2407	9.5	2305	9.1	2280	9.0	2229	8.8
Jackson	MS 63	AVC 79 - 2.0 mi S of George County Line	8295	1302	15.7	1020	12.3	987	11.9	971	11.7	962	11.6
Jackson	I-10	WIM 73 - 0.1 mi E of Harrison County Line	63940	6522	10.2	6202	9.7	6074	9.5	5882	9.2	5755	9.0

Percent of AADT by Certain High Hour Volumes for 2012

County	Route	Station - Location	AADT	The Highest		10th Highest		20th Highest		30th Highest		50th Highest	
				Vol	%	Vol	%	Vol	%	Vol	%	Vol	%
Jackson	I-10	AVC 106 - 2.5 mi E of MS 57	49397	5434	11.0	5187	10.5	4989	10.1	4890	9.9	4742	9.6
Jackson	I-10	WIM 130 - 3.7 mi W of AL State Line	38664	4872	12.6	4446	11.5	4330	11.2	4214	10.9	4021	10.4
Jones	I-59	AVC 145 - 0.3 mi N of US 11	30010	3271	10.9	3031	10.1	2911	9.7	2851	9.5	2791	9.3
Lafayette	US 278/MS 6	AVC 107 - 3.2 mi E of Panola County Line	13387	2490	18.6	1861	13.9	1740	13.0	1647	12.3	1540	11.5
Lafayette	US 278/MS 6	AVC 66 - 0.2 mi W of MS 7	23983	2878	12.0	2734	11.4	2614	10.9	2566	10.7	2494	10.4
Lamar	US 98	AVC 146 - 2.4 mi E of Marion County Line	9415	1045	11.1	970	10.3	942	10.0	932	9.9	904	9.6
Lamar	I-59	AVC 133 - 1.1 mi N of MS 589	16707	2005	12.0	1838	11.0	1704	10.2	1637	9.8	1570	9.4
Lauderdale	US 45	AVC 147 - 0.5 mi S of MS 145 overpass	8280	944	11.4	903	10.9	878	10.6	853	10.3	828	10.0
Lauderdale	I-59	AVC 159 - 1.7 mi S of I-20	12843	2068	16.1	1593	12.4	1464	11.4	1413	11.0	1336	10.4
Lauderdale	I-20	AVC 64 - 0.5 mi E of 49th Ave.	43364	4857	11.2	4336	10.0	4033	9.3	3989	9.2	3859	8.9
Lawrence	US 84	AVC 148 - 4.5 mi E of Lincoln County Line	4902	593	12.1	520	10.6	505	10.3	490	10.0	475	9.7
Lee	MS 145	AVC 8 - 0.4 mi S of Palmetto Rd.	9400	1231	13.1	1100	11.7	1062	11.3	1053	11.2	1034	11.0
Lee	US 78	AVC 111 - 2.0 mi E of MS 9	25247	3004	11.9	2777	11.0	2676	10.6	2626	10.4	2575	10.2
Lee	US 45	AVC 149 - 0.6 mi N of Green St.	26504	2889	10.9	2756	10.4	2730	10.3	2703	10.2	2650	10.0
Leflore	US 82	AVC 5 - 0.1 mi E of US 49E	15858	2077	13.1	2014	12.7	1998	12.6	1982	12.5	1966	12.4
Lincoln	I-55	WIM 177 - 0.3 mi S of US 84	17756	2291	12.9	1971	11.1	1847	10.4	1793	10.1	1705	9.6
Lowndes	US 82	AVC 78 - 0.3 mi W of AL State Line	5447	1079	19.8	648	11.9	599	11.0	577	10.6	556	10.2
Madison	I-55	WIM 46 - 0.5 mi N of Sowell Rd.	33251	3624	10.9	3425	10.3	3292	9.9	3259	9.8	3159	9.5
Montgomery	US 82	WIM 115 - 1.0 mi E of I-55	5623	787	14.0	635	11.3	619	11.0	602	10.7	574	10.2
Neshoba	MS 16	AVC 93 - 2.5 mi W of MS 15	13806	1477	10.7	1381	10.0	1353	9.8	1325	9.6	1284	9.3
Noxubee	MS 14	AVC 150 - 1.0 mi E of US 45	1163	229	19.7	129	11.1	123	10.6	120	10.3	116	10.0
Oktibbeha	US 82	WIM 182 - 0.9 mi E of MS 389	11142	1348	12.1	1315	11.8	1292	11.6	1270	11.4	1226	11.0
Oktibbeha	MS 12	AVC 32 - 5.8 mi W of MS 25	3881	594	15.3	516	13.3	481	12.4	450	11.6	431	11.1
Panola	MS 315	AVC 116 - 2.0 mi E of MS 3	719	90	12.5	85	11.8	80	11.1	78	10.8	76	10.6
Panola	MS 315	AVC 122 - 1.1 mi E of I-55	2587	424	16.4	362	14.0	336	13.0	318	12.3	295	11.4
Pearl River	I-59	WIM 128 - 1.7 mi N of LA State Line	26143	3111	11.9	2640	10.1	2536	9.7	2510	9.6	2431	9.3
Perry	MS 29	AVC 140 - 2.0 mi S of MS 42	1718	223	13.0	199	11.6	194	11.3	191	11.1	180	10.5
Pike	I-55	WIM 77 - 0.5 mi N of LA State Line	14895	1624	10.9	1549	10.4	1475	9.9	1445	9.7	1400	9.4
Rankin	US 49	WIM 124 - 0.1 mi N of Simpson County Line	20777	2514	12.1	2348	11.3	2265	10.9	2244	10.8	2182	10.5
Rankin	I-20	AVC 53 - 1.5 mi E of MS 18	35332	3604	10.2	3533	10.0	3498	9.9	3463	9.8	3427	9.7
Rankin	I-55	AVC 91 - 0.7 mi N of I-20	98866	10678	10.8	9985	10.1	9887	10.0	9788	9.9	9689	9.8
Stone	US 49	AVC 22 - 5.0 mi N of Harrison County Line	17035	3697	21.7	1874	11.0	1823	10.7	1806	10.6	1755	10.3
Sunflower	US 82	WIM 125 - 0.8 mi E of Washington County Line	8089	866	10.7	801	9.9	785	9.7	777	9.6	760	9.4
Tate	I-55	WIM 121 - 1.0 mi N of Panola County Line	23508	2586	11.0	2163	9.2	1998	8.5	1928	8.2	1857	7.9
Tishomingo	US 72	WIM 118 - 2.0 mi W of AL State Line	6428	810	12.6	739	11.5	669	10.4	649	10.1	624	9.7
Union	US 78	AVC 152 - 2.6 mi NW of MS 30	16433	2333	14.2	1988	12.1	1873	11.4	1725	10.5	1594	9.7
Walthall	MS 48	AVC 68 - 9.3 mi SE of MS 198	1121	319	28.5	149	13.3	131	11.7	128	11.4	123	11.0
Warren	US 61	WIM 123 - 2.5 mi S of MS 3	6055	763	12.6	678	11.2	648	10.7	630	10.4	612	10.1
Warren	MS 27	WIM 132 - 1.5 mi NW of Hinds County Line	3169	390	12.3	345	10.9	333	10.5	326	10.3	314	9.9
Washington	US 82	AVC 61 - 0.5 mi E of AR State Line	6979	984	14.1	733	10.5	677	9.7	663	9.5	649	9.3
Washington	MS 1	AVC 120 - 2.5 mi S of US 82	16251	1918	11.8	1706	10.5	1674	10.3	1625	10.0	1593	9.8
Washington	MS 438	AVC 43 - 0.2 mi E of MS 1	2923	348	11.9	295	10.1	292	10.0	286	9.8	278	9.5
Wilkinson	US 61	WIM 18 - 2.7 mi N of LA State Line	5079	787	15.5	645	12.7	599	11.8	579	11.4	559	11.0
Winston	MS 15	AVC 76 - 0.6 mi SE of MS 25	4317	816	18.9	488	11.3	466	10.8	449	10.4	427	9.9

Directional Distribution of Traffic for 2012								
County	Route	Station - Location	AADT	The Highest	10th Highest	20th Highest	30th Highest	50th Highest
Adams	US 84	AVC 62 - Mississippi River Bridge in Natchez	23525	52	53	53	53	50
Amite	US 48	WIM 348 - 0.1 mi E of Enterprise Rd	2904	56	54	58	52	57
Amite	MS 24	AVC 141 - 2.8 mi W of Pike County Line	4162	81	69	57	68	53
Attala	MS 35	AVC 101 - 0.3 mi N of Natchez Trace Pkwy	8945	81	64	59	53	55
Attala	MS 731	AVC 142 - 0.4 mi N of Love Rd.	2390	61	52	52	50	54
Calhoun	MS 341	AVC 31 - 3.3 mi N of MS 8	1288	96	61	65	52	66
Claiborne	MS 547	AVC 57 - 4.5 mi E of US 61	1547	88	66	87	67	67
Clarke	MS 511	AVC 51 - 4.2 mi E of US 45	983	71	66	84	66	60
Coahoma	US 49	AVC 39 - 1.6 mi S of MS 322	4218	54	51	51	53	54
Coahoma	US 61	WIM 163 - 1.3 mi N of Bolivar County Line	5364	54	59	55	58	52
Coahoma	US 49	WIM 126 - 4.5 mi NW of US 61	3728	90	61	52	54	57
Copiah	US 51	AVC 3 - 0.7 mi N of MS 28	4682	80	58	56	59	54
Covington	US 49	AVC 49 - 2.8 mi N of Forrest County Line	20656	81	56	52	51	59
Covington	US 84	AVC 102 - 0.5 mi W of MS 532	4269	66	58	59	51	53
DeSoto	US 51	WIM 351 - 0.4 mi N of Star Landing Rd.	8107	51	62	61	54	54
DeSoto	US 78	AVC 38 - 0.6 mi S of TN State Line	26541	76	58	62	66	63
DeSoto	US 61	AVC 90 - 1.9 mi S of TN State Line	15656	83	62	64	63	59
DeSoto	I-55	AVC 45 - 3.0 mi S of Old MS 304	31604	52	59	56	56	58
DeSoto	I-69/MS 304	WIM 169 - 1.0 mi E of MS 301	11904	64	58	62	62	69
Forrest	I-59	AVC 44 - 4.0 mi N of US 49	26556	54	52	55	55	52
Franklin	US 84	AVC 153 - 0.6 mi E of Applewhite Rd.	4440	66	57	52	51	68
George	US 98	AVC 24 - 0.1 mi W of AL State Line	8504	50	52	60	58	50
Greene	US 45	AVC 25 - 0.2 mi N of AL State Line	4343	51	56	71	56	61
Grenada	I-55	WIM 143 - 3.1 mi N of MS 8	17148	55	54	55	56	54
Hancock	I-10	WIM 129 - 3.0 mi E of MS 607	34717	62	55	65	57	59
Harrison	US 90	AVC 903 - 0.2 mi W of US 49	26227	54	51	52	57	64
Harrison	I-10	AVC 72 - 1.5 mi E of US 49	58549	51	53	54	50	54
Harrison	US 90	AVC 905 - 0.1 mi E of Azalea Dr.	37384	54	55	54	54	53
Harrison	US 90	AVC 907 - 0.1 mi W of Kuhn St.	26665	53	64	52	51	60
Harrison	MS 67	AVC 17 - 0.5 mi SE of US 49	7343	82	79	50	63	52
Harrison	MS 605	AVC 74 - 1.7 mi N of I-10	8568	71	70	70	69	68
Harrison	I-110	AVC 11 - 0.8 mi S of I-10	41962	52	54	51	52	51
Hinds	I-20	AVC 14 - 4.3 mi W of Natchez Trace Pkwy.	30981	51	51	55	51	55
Hinds	MS 18	AVC 15 - 1.5 mi S of I-20	21836	64	65	67	62	74
Hinds	I-55	AVC 42 - 0.5 mi S of Savanna Interchange	50932	65	64	66	61	63
Hinds	I-20	AVC 27 - 0.2 mi W of Hinds County Line	103157	53	54	58	54	54
Hinds	I-55	AVC 54 - 0.5 mi N of Lakeland Dr.	114580	64	65	64	56	56
Hinds	I-55	AVC 94 - 1.2 mi S of Briarwood Dr.	98093	65	64	64	63	64
Hinds	I-55	AVC 95 - 0.6 mi N of Beasley Rd.	90861	63	64	65	64	63

Directional Distribution of Traffic for 2012								
County	Route	Station - Location	AADT	The Highest	10th Highest	20th Highest	30th Highest	50th Highest
Hinds	I-220	AVC 222 - 0.7 mi N of Industrial Dr.	49204	57	56	56	57	56
Holmes	I-55	WIM 131 - 4.4 mi N of MS 12	13687	59	57	50	63	60
Humphreys	US 49W	AVC 144 - 0.8 mi S of Sunflower County Line	4536	50	52	55	55	51
Humphreys	MS 16	AVC 16 - 1.4 mi W of MS 149	644	71	71	77	54	53
Itawamba	US 78	WIM 34 - 0.1 mi W of AL State Line	10747	51	53	59	57	51
Jackson	US 90	AVC 909 - Biloxi to Ocean Springs US 90 bridge in Ocean Springs	25334	54	56	61	53	51
Jackson	MS 63	AVC 79 - 2.0 mi S of George County Line	8295	71	58	68	74	65
Jackson	I-10	WIM 73 - 0.1 mi E of Harrison County Line	63940	52	53	50	51	53
Jackson	I-10	AVC 106 - 2.5 mi E of MS 57	49397	53	56	51	50	59
Jackson	I-10	WIM 130 - 3.7 mi W of AL State Line	38664	55	53	54	53	51
Jones	I-59	AVC 145 - 0.3 mi N of US 11	30010	52	55	53	57	51
Lafayette	US 278/MS 6	AVC 107 - 3.2 mi E of Panola County Line	13387	70	55	53	52	50
Lafayette	US 278/MS 6	AVC 66 - 0.2 mi W of MS 7	23983	52	51	54	54	64
Lamar	US 98	AVC 146 - 2.4 mi E of Marion County Line	9415	55	56	57	57	57
Lamar	I-59	AVC 133 - 1.1 mi N of MS 589	16707	58	53	61	59	56
Lauderdale	US 45	AVC 147 - 0.5 mi S of MS 145 overpass	8280	59	56	61	54	65
Lauderdale	I-59	AVC 159 - 1.7 mi S of I-20	12843	56	53	53	63	56
Lauderdale	I-20	AVC 64 - 0.5 mi E of 49th Ave.	43364	53	53	52	52	52
Lawrence	US 84	AVC 148 - 4.5 mi E of Lincoln County Line	4902	50	58	51	57	51
Lee	MS 145	AVC 8 - 0.4 mi S of Palmetto Rd.	9400	58	56	55	55	53
Lee	US 78	AVC 111 - 2.0 mi E of MS 9	25247	52	54	56	54	51
Lee	US 45	AVC 149 - 0.6 mi N of Green St.	26504	52	51	51	51	51
Leflore	US 82	AVC 5 - 0.1 mi E of US 49E	15858	58	59	60	58	57
Lincoln	I-55	WIM 177 - 0.3 mi S of US 84	17756	55	60	52	53	57
Lowndes	US 82	AVC 78 - 0.3 mi W of AL State Line	5447	84	59	58	54	50
Madison	I-55	WIM 46 - 0.5 mi N of Sowell Rd.	33251	56	62	58	56	55
Montgomery	US 82	WIM 115 - 1.0 mi E of I-55	5623	85	82	56	53	53
Neshoba	MS 16	AVC 93 - 2.5 mi W of MS 15	13806	55	58	56	63	52
Noxubee	MS 14	AVC 150 - 1.0 mi E of US 45	1163	97	53	66	64	53
Oktibbeha	US 82	WIM 182 - 0.9 mi E of MS 389	11142	71	72	72	72	55
Oktibbeha	MS 12	AVC 32 - 5.8 mi W of MS 25	3881	74	75	56	64	63
Panola	MS 315	AVC 116 - 2.0 mi E of MS 3	719	51	57	50	59	58
Panola	MS 315	AVC 122 - 1.1 mi E of I-55	2587	70	57	58	55	54
Pearl River	I-59	WIM 128 - 1.7 mi N of LA State Line	26143	54	63	62	63	65
Perry	MS 29	AVC 140 - 2.0 mi S of MS 42	1718	54	57	53	65	51
Pike	I-55	WIM 77 - 0.5 mi N of LA State Line	14895	62	54	53	60	53
Rankin	US 49	WIM 124 - 0.1 mi N of Simpson County Line	20777	54	52	64	54	58
Rankin	I-20	AVC 53 - 1.5 mi E of MS 18	35332	72	72	72	75	74
Rankin	I-55	AVC 91 - 0.7 mi N of I-20	98866	75	71	71	75	71

Directional Distribution of Traffic for 2012								
County	Route	Station - Location	AADT	The Highest	10th Highest	20th Highest	30th Highest	50th Highest
Stone	US 49	AVC 22 - 5.0 mi N of Harrison County Line	17035	51	56	54	52	52
Sunflower	US 82	WIM 125 - 0.8 mi E of Washington County Line	8089	51	53	52	52	55
Tate	I-55	WIM 121 - 1.0 mi N of Panola County Line	23508	54	53	55	52	50
Tishomingo	US 72	WIM 118 - 2.0 mi W of AL State Line	6428	51	53	51	53	51
Union	US 78	AVC 152 - 2.6 mi NW of MS 30	16433	75	73	54	73	58
Walthall	MS 48	AVC 68 - 9.3 mi SE of MS 198	1121	88	74	54	54	60
Warren	US 61	WIM 123 - 2.5 mi S of MS 3	6055	60	65	57	54	52
Warren	MS 27	WIM 132 - 1.5 mi NW of Hinds County Line	3169	52	62	57	56	55
Washington	US 82	AVC 61 - 0.5 mi E of AR State Line	6979	52	53	52	54	51
Washington	MS 1	AVC 120 - 2.5 mi S of US 82	16251	60	56	59	61	59
Washington	MS 438	AVC 43 - 0.2 mi E of MS 1	2923	63	50	51	58	59
Wilkinson	US 61	WIM 18 - 2.7 mi N of LA State Line	5079	65	60	67	57	60
Winston	MS 15	AVC 76 - 0.6 mi SE of MS 25	4317	85	67	69	53	63

Section D
Public Road Length
&
Vehicle Distance of Travel



Public Road Length - 2012

County	Surface	Non-Municipal						Municipal					Total Miles in County	
		---State Designated---			--Non-State Designated--			---State Designated---			--Non-State Designated--			Total Municipal Miles
		MDOT Maintained	Other Maintained	Total State Designated	MDOT Maintained	Other Maintained	Total Non-Municipal Miles	MDOT Maintained	Other Maintained	Total State Designated	MDOT Maintained	Other Maintained		
Adams	PAVED	40.237	10.575	50.812		261.103	311.915	11.041	2.295	13.336		108.199	121.535	433.450
	UNPAVED					120.607	120.607					6.553	6.553	127.160
	TOTAL	40.237	10.575	50.812		381.710	432.522	11.041	2.295	13.336		114.752	128.088	560.610
Alcorn	PAVED	67.205	0.002	67.207		436.843	504.050	25.181	4.108	29.289		143.752	173.041	677.091
	UNPAVED					152.494	152.494					10.626	10.626	163.120
	TOTAL	67.205	0.002	67.207		589.337	656.544	25.181	4.108	29.289		154.378	183.667	840.211
Amite	PAVED	146.192		146.192		418.610	564.802	9.914	0.530	10.444		28.922	39.366	604.168
	UNPAVED					330.184	330.184					1.713	1.713	331.897
	TOTAL	146.192		146.192		748.794	894.986	9.914	0.530	10.444		30.635	41.079	936.065
Attala	PAVED	173.778	1.861	175.639		235.982	411.621	17.350	2.856	20.206		55.055	75.261	486.882
	UNPAVED	0.862	5.711	6.573		607.790	614.363					3.149	3.149	617.512
	TOTAL	174.640	7.572	182.212		843.772	1,025.984	17.350	2.856	20.206		58.204	78.410	1,104.394
Benton	PAVED	96.809	2.225	99.034		156.324	255.358	4.000	0.797	4.797		19.484	24.281	279.639
	UNPAVED					250.092	250.092					0.798	0.798	250.890
	TOTAL	96.809	2.225	99.034		406.416	505.450	4.000	0.797	4.797		20.282	25.079	530.529
Bolivar	PAVED	164.705	6.227	170.932		326.957	497.889	30.092	1.162	31.254		170.737	201.991	699.880
	UNPAVED					713.608	713.608					16.722	16.722	730.330
	TOTAL	164.705	6.227	170.932		1,040.565	1,211.497	30.092	1.162	31.254		187.459	218.713	1,430.210
Calhoun	PAVED	113.445	1.083	114.528		323.114	437.642	12.536		12.536		66.375	78.911	516.553
	UNPAVED					225.772	225.772					4.825	4.825	230.597
	TOTAL	113.445	1.083	114.528		548.886	663.414	12.536		12.536		71.200	83.736	747.150
Carroll	PAVED	117.967	13.575	131.542		122.652	254.194	9.437	0.942	10.379		12.667	23.046	277.240
	UNPAVED					514.439	514.439					1.488	1.488	515.927
	TOTAL	117.967	13.575	131.542		637.091	768.633	9.437	0.942	10.379		14.155	24.534	793.167
Chickasaw	PAVED	115.515	4.246	119.761		189.488	309.249	13.065		13.065		64.355	77.420	386.669
	UNPAVED		10.740	10.740		318.859	329.599					9.530	9.530	339.129
	TOTAL	115.515	14.986	130.501		508.347	638.848	13.065		13.065		73.885	86.950	725.798
Choctaw	PAVED	76.800	4.227	81.027		170.516	251.543	6.996	1.948	8.944		23.495	32.439	283.982
	UNPAVED		0.913	0.913		382.452	383.365					3.290	3.290	386.655
	TOTAL	76.800	5.140	81.940		552.968	634.908	6.996	1.948	8.944		26.785	35.729	670.637
Claiborne	PAVED	71.369		71.369		299.564	370.933	3.052	0.556	3.608		14.903	18.511	389.444
	UNPAVED					62.401	62.401					0.382	0.382	62.783
	TOTAL	71.369		71.369		361.965	433.334	3.052	0.556	3.608		15.285	18.893	452.227
Clarke	PAVED	145.927		145.927		451.701	597.628	23.310	0.488	23.798		66.304	90.102	687.730
	UNPAVED					201.077	201.077					5.647	5.647	206.724
	TOTAL	145.927		145.927		652.778	798.705	23.310	0.488	23.798		71.951	95.749	894.454
Clay	PAVED	76.040	0.291	76.331		206.259	282.590	3.963	5.457	9.420		92.092	101.512	384.102
	UNPAVED					189.406	189.406					2.465	2.465	191.871
	TOTAL	76.040	0.291	76.331		395.665	471.996	3.963	5.457	9.420		94.557	103.977	575.973

Public Road Length - 2012

County	Surface	Non-Municipal						Municipal					Total Miles in County	
		---State Designated---			--Non-State Designated--			---State Designated---			--Non-State Designated--			Total Municipal Miles
		MDOT Maintained	Other Maintained	Total State Designated	MDOT Maintained	Other Maintained	Total Non-Municipal Miles	MDOT Maintained	Other Maintained	Total State Designated	MDOT Maintained	Other Maintained		
Coahoma	PAVED	103.829	8.323	112.152		309.418	421.570	13.863	0.888	14.751		119.775	134.526	556.096
	UNPAVED		3.031	3.031		307.902	310.933					9.243	9.243	320.176
	TOTAL	103.829	11.354	115.183		617.320	732.503	13.863	0.888	14.751		129.018	143.769	876.272
Cochise	PAVED	130.459	5.290	135.749		618.973	754.722	13.402	0.956	14.358		93.048	107.406	862.128
	UNPAVED					171.413	171.413					1.736	1.736	173.149
	TOTAL	130.459	5.290	135.749		790.386	926.135	13.402	0.956	14.358		94.784	109.142	1,035.277
Covington	PAVED	119.059	0.164	119.223		630.488	749.711	11.109	2.637	13.746		46.662	60.408	810.119
	UNPAVED					25.225	25.225					0.360	0.360	25.585
	TOTAL	119.059	0.164	119.223		655.713	774.936	11.109	2.637	13.746		47.022	60.768	835.704
Desoto	PAVED	84.499		84.499		488.970	573.469	68.012	4.243	72.255		427.576	499.831	1,073.300
	UNPAVED					103.392	103.392					18.568	18.568	121.960
	TOTAL	84.499		84.499		592.362	676.861	68.012	4.243	72.255		446.144	518.399	1,195.260
Forrest	PAVED	70.681		70.681		596.616	667.297	42.721	3.986	46.707		357.049	403.756	1,071.053
	UNPAVED					34.467	34.467					2.804	2.804	37.271
	TOTAL	70.681		70.681		631.083	701.764	42.721	3.986	46.707		359.853	406.560	1,108.324
Franklin	PAVED	74.465	2.543	77.008		319.687	396.695	3.155	2.777	5.932		23.918	29.850	426.545
	UNPAVED					240.494	240.494					2.656	2.656	243.150
	TOTAL	74.465	2.543	77.008		560.181	637.189	3.155	2.777	5.932		26.574	32.506	669.695
George	PAVED	110.624		110.624		412.806	523.430	5.270		5.270		23.540	28.810	552.240
	UNPAVED					114.824	114.824					1.620	1.620	116.444
	TOTAL	110.624		110.624		527.630	638.254	5.270		5.270		25.160	30.430	668.684
Greene	PAVED	128.473	0.068	128.541		256.913	385.454	11.758	0.382	12.140		30.769	42.909	428.363
	UNPAVED					290.512	290.512					3.329	3.329	293.841
	TOTAL	128.473	0.068	128.541		547.425	675.966	11.758	0.382	12.140		34.098	46.238	722.204
Grenada	PAVED	70.187		70.187		290.063	360.250	26.188	0.334	26.522		105.450	131.972	492.222
	UNPAVED					129.421	129.421					1.493	1.493	130.914
	TOTAL	70.187		70.187		419.484	489.671	26.188	0.334	26.522		106.943	133.465	623.136
Hancock	PAVED	92.938	2.798	95.736		318.236	413.972	11.511	9.004	20.515		176.819	197.334	611.306
	UNPAVED					240.320	240.320					17.571	17.571	257.891
	TOTAL	92.938	2.798	95.736		558.556	654.292	11.511	9.004	20.515		194.390	214.905	869.197
Harrison	PAVED	94.045	0.117	94.162		620.720	714.882	64.954	2.977	67.931		717.803	785.734	1,500.616
	UNPAVED					108.205	108.205		0.147	0.147		34.128	34.275	142.480
	TOTAL	94.045	0.117	94.162		728.925	823.087	64.954	3.124	68.078		751.931	820.009	1,643.096
Hinds	PAVED	145.942	6.856	152.798	1.197	820.250	974.245	95.516	2.303	97.819	3.298	1,141.142	1,242.259	2,216.504
	UNPAVED					102.747	102.747					14.643	14.643	117.390
	TOTAL	145.942	6.856	152.798	1.197	922.997	1,076.992	95.516	2.303	97.819	3.298	1,155.785	1,256.902	2,333.894
Holmes	PAVED	142.352		142.352		258.528	400.880	15.194		15.194		65.597	80.791	481.671
	UNPAVED					528.553	528.553					4.454	4.454	533.007
	TOTAL	142.352		142.352		787.081	929.433	15.194		15.194		70.051	85.245	1,014.678

Public Road Length - 2012

County	Surface	Non-Municipal						Municipal					Total Miles in County	
		---State Designated---			--Non-State Designated--			---State Designated---			--Non-State Designated--			Total Municipal Miles
		MDOT Maintained	Other Maintained	Total State Designated	MDOT Maintained	Other Maintained	Total Non-Municipal Miles	MDOT Maintained	Other Maintained	Total State Designated	MDOT Maintained	Other Maintained		
Humphreys	PAVED	73.536	0.165	73.701		228.574	302.275	2.001	0.812	2.813		30.434	33.247	335.522
	UNPAVED					249.877	249.877					2.468	2.468	252.345
	TOTAL	73.536	0.165	73.701		478.451	552.152	2.001	0.812	2.813		32.902	35.715	587.867
Issaquena	PAVED	67.866	0.080	67.946		74.660	142.606	0.689		0.689		1.728	2.417	145.023
	UNPAVED					114.524	114.524					0.212	0.212	114.736
	TOTAL	67.866	0.080	67.946		189.184	257.130	0.689		0.689		1.940	2.629	259.759
Itawamba	PAVED	120.277	2.608	122.885		386.854	509.739	21.879		21.879		66.671	88.550	598.289
	UNPAVED					338.323	338.323					5.433	5.433	343.756
	TOTAL	120.277	2.608	122.885		725.177	848.062	21.879		21.879		72.104	93.983	942.045
Jackson	PAVED	129.430	17.694	147.124		717.672	864.796	42.386	0.699	43.085		397.079	440.164	1,304.960
	UNPAVED					138.248	138.248					6.113	6.113	144.361
	TOTAL	129.430	17.694	147.124		855.920	1,003.044	42.386	0.699	43.085		403.192	446.277	1,449.321
Jasper	PAVED	134.926	11.055	145.981		443.683	589.664	18.862		18.862		54.926	73.788	663.452
	UNPAVED					206.574	206.574					5.758	5.758	212.332
	TOTAL	134.926	11.055	145.981		650.257	796.238	18.862		18.862		60.684	79.546	875.784
Jefferson	PAVED	99.255		99.255		149.506	248.761	2.687		2.687		11.685	14.372	263.133
	UNPAVED					247.311	247.311					0.795	0.795	248.106
	TOTAL	99.255		99.255		396.817	496.072	2.687		2.687		12.480	15.167	511.239
Jefferson Davis	PAVED	91.568		91.568		589.029	680.597	3.387	0.749	4.136		25.520	29.656	710.253
	UNPAVED					48.452	48.452					0.444	0.444	48.896
	TOTAL	91.568		91.568		637.481	729.049	3.387	0.749	4.136		25.964	30.100	759.149
Jones	PAVED	172.847	2.311	175.158		990.354	1,165.512	36.418	0.466	36.884		187.368	224.252	1,389.764
	UNPAVED		6.940	6.940		141.826	148.766					9.740	9.740	158.506
	TOTAL	172.847	9.251	182.098		1,132.180	1,314.278	36.418	0.466	36.884		197.108	233.992	1,548.270
Kemper	PAVED	142.366	7.544	149.910		312.380	462.290	7.988		7.988		17.905	25.893	488.183
	UNPAVED					375.312	375.312					2.363	2.363	377.675
	TOTAL	142.366	7.544	149.910		687.692	837.602	7.988		7.988		20.268	28.256	865.858
Lafayette	PAVED	129.440	3.127	132.567		523.462	656.029	15.309	2.937	18.246		98.123	116.369	772.398
	UNPAVED					207.870	207.870					5.160	5.160	213.030
	TOTAL	129.440	3.127	132.567		731.332	863.899	15.309	2.937	18.246		103.283	121.529	985.428
Lamar	PAVED	101.659		101.659		563.717	665.376	14.241		14.241		72.110	86.351	751.727
	UNPAVED					206.423	206.423					17.106	17.106	223.529
	TOTAL	101.659		101.659		770.140	871.799	14.241		14.241		89.216	103.457	975.256
Lauderdale	PAVED	182.898	0.595	183.493		702.745	886.238	34.821	3.369	38.190		319.605	357.795	1,244.033
	UNPAVED					187.663	187.663					6.336	6.336	193.999
	TOTAL	182.898	0.595	183.493		890.408	1,073.901	34.821	3.369	38.190		325.941	364.131	1,438.032
Lawrence	PAVED	91.219	10.918	102.137		495.062	597.199	11.944	0.075	12.019		32.901	44.920	642.119
	UNPAVED					36.744	36.744					1.136	1.136	37.880
	TOTAL	91.219	10.918	102.137		531.806	633.943	11.944	0.075	12.019		34.037	46.056	679.999

Public Road Length - 2012

County	Surface	Non-Municipal						Municipal						Total Miles in County	
		---State Designated---			--Non-State Designated--			Total Non-Municipal Miles	---State Designated---			--Non-State Designated--			Total Municipal Miles
		MDOT Maintained	Other Maintained	Total State Designated	MDOT Maintained	Other Maintained	MDOT Maintained		Other Maintained	Total State Designated	MDOT Maintained	Other Maintained			
Leake	PAVED	156.357	9.315	165.672		268.055	433.727	15.009		15.009		41.146	56.155	489.882	
	UNPAVED		6.409	6.409		460.320	466.729					4.663	4.663	471.392	
	TOTAL	156.357	15.724	172.081		728.375	900.456	15.009		15.009		45.809	60.818	961.274	
Lee	PAVED	80.402	0.674	81.076		695.119	776.195	83.393	6.584	89.977		357.552	447.529	1,223.724	
	UNPAVED					31.369	31.369					10.917	10.917	42.286	
	TOTAL	80.402	0.674	81.076		726.488	807.564	83.393	6.584	89.977		368.469	458.446	1,266.010	
Leflore	PAVED	96.341		96.341		264.406	360.747	14.552		14.552		126.467	141.019	501.766	
	UNPAVED					391.348	391.348					9.773	9.773	401.121	
	TOTAL	96.341		96.341		655.754	752.095	14.552		14.552		136.240	150.792	902.887	
Lincoln	PAVED	112.422	0.926	113.348		815.255	928.603	12.805		12.805		81.089	93.894	1,022.497	
	UNPAVED		3.747	3.747		191.821	195.568					1.400	1.400	196.968	
	TOTAL	112.422	4.673	117.095		1,007.076	1,124.171	12.805		12.805		82.489	95.294	1,219.465	
Lowndes	PAVED	142.596	2.435	145.031		534.164	679.195	19.709	1.462	21.171		187.668	208.839	888.034	
	UNPAVED		0.044	0.044		151.206	151.250					6.878	6.878	158.128	
	TOTAL	142.596	2.479	145.075		685.370	830.445	19.709	1.462	21.171		194.546	215.717	1,046.162	
Madison	PAVED	141.039		141.039		522.080	663.119	48.051		48.051		320.760	368.811	1,031.930	
	UNPAVED					262.008	262.008					14.160	14.160	276.168	
	TOTAL	141.039		141.039		784.088	925.127	48.051		48.051		334.920	382.971	1,308.098	
Marion	PAVED	127.479		127.479		618.141	745.620	9.700		9.700		51.216	60.916	806.536	
	UNPAVED					65.976	65.976					1.394	1.394	67.370	
	TOTAL	127.479		127.479		684.117	811.596	9.700		9.700		52.610	62.310	873.906	
Marshall	PAVED	163.315	10.871	174.186		367.367	541.553	27.792	8.251	36.043		59.370	95.413	636.966	
	UNPAVED					350.547	350.547					1.495	1.495	352.042	
	TOTAL	163.315	10.871	174.186		717.914	892.100	27.792	8.251	36.043		60.865	96.908	989.008	
Monroe	PAVED	144.541	4.012	148.553		742.377	890.930	28.285	1.563	29.848		151.987	181.835	1,072.765	
	UNPAVED					143.476	143.476					7.567	7.567	151.043	
	TOTAL	144.541	4.012	148.553		885.853	1,034.406	28.285	1.563	29.848		159.554	189.402	1,223.808	
Montgomery	PAVED	81.312	4.450	85.762		115.489	201.251	19.848	2.165	22.013		54.874	76.887	278.138	
	UNPAVED					308.815	308.815					16.443	16.443	325.258	
	TOTAL	81.312	4.450	85.762		424.304	510.066	19.848	2.165	22.013		71.317	93.330	603.396	
Neshoba	PAVED	167.386	4.754	172.140		357.677	529.817	17.357	1.583	18.940		58.164	77.104	606.921	
	UNPAVED					441.218	441.218					5.204	5.204	446.422	
	TOTAL	167.386	4.754	172.140		798.895	971.035	17.357	1.583	18.940		63.368	82.308	1,053.343	
Newton	PAVED	136.300		136.300		292.468	428.768	19.390		19.390		67.303	86.693	515.461	
	UNPAVED					444.537	444.537					8.334	8.334	452.871	
	TOTAL	136.300		136.300		737.005	873.305	19.390		19.390		75.637	95.027	968.332	
Noxubee	PAVED	99.822		99.822		140.920	240.742	10.618		10.618		28.426	39.044	279.786	
	UNPAVED					395.662	395.662					8.000	8.000	403.662	
	TOTAL	99.822		99.822		536.582	636.404	10.618		10.618		36.426	47.044	683.448	

Public Road Length - 2012

County	Surface	Non-Municipal						Municipal					Total Miles in County	
		---State Designated---			--Non-State Designated--			---State Designated---			--Non-State Designated--			Total Municipal Miles
		MDOT Maintained	Other Maintained	Total State Designated	MDOT Maintained	Other Maintained	Total Non-Municipal Miles	MDOT Maintained	Other Maintained	Total State Designated	MDOT Maintained	Other Maintained		
Oktober	PAVED	68.164	3.706	71.870		209.236	281.106	27.847	2.693	30.540		112.409	142.949	424.055
	UNPAVED					326.294	326.294					11.847	11.847	338.141
	TOTAL	68.164	3.706	71.870		535.530	607.400	27.847	2.693	30.540		124.256	154.796	762.196
Panola	PAVED	150.645	5.220	155.865		703.030	858.895	29.972	1.740	31.712		115.021	146.733	1,005.628
	UNPAVED					175.028	175.028					10.492	10.492	185.520
	TOTAL	150.645	5.220	155.865		878.058	1,033.923	29.972	1.740	31.712		125.513	157.225	1,191.148
Pearl River	PAVED	160.998		160.998		664.064	825.062	21.640		21.640		113.081	134.721	959.783
	UNPAVED					349.112	349.112					2.286	2.286	351.398
	TOTAL	160.998		160.998		1,013.176	1,174.174	21.640		21.640		115.367	137.007	1,311.181
Perry	PAVED	95.725		95.725		359.963	455.688	13.208		13.208		35.605	48.813	504.501
	UNPAVED					197.273	197.273					2.530	2.530	199.803
	TOTAL	95.725		95.725		557.236	652.961	13.208		13.208		38.135	51.343	704.304
Pike	PAVED	108.308	4.979	113.287		552.164	665.451	29.350	1.296	30.646		144.088	174.734	840.185
	UNPAVED		0.224	0.224		156.691	156.915					4.721	4.721	161.636
	TOTAL	108.308	5.203	113.511		708.855	822.366	29.350	1.296	30.646		148.809	179.455	1,001.821
Pontotoc	PAVED	135.442	4.467	139.909		395.067	534.976	34.045	6.291	40.336		105.447	145.783	680.759
	UNPAVED					212.183	212.183					22.734	22.734	234.917
	TOTAL	135.442	4.467	139.909		607.250	747.159	34.045	6.291	40.336		128.181	168.517	915.676
Prentiss	PAVED	101.818	6.409	108.227		434.486	542.713	32.818	0.632	33.450		127.061	160.511	703.224
	UNPAVED		2.844	2.844		162.392	165.236					6.499	6.499	171.735
	TOTAL	101.818	9.253	111.071		596.878	707.949	32.818	0.632	33.450		133.560	167.010	874.959
Quitman	PAVED	64.177	15.242	79.419		154.304	233.723	7.397	1.806	9.203		35.117	44.320	278.043
	UNPAVED					364.026	364.026					4.877	4.877	368.903
	TOTAL	64.177	15.242	79.419		518.330	597.749	7.397	1.806	9.203		39.994	49.197	646.946
Rankin	PAVED	133.396		133.396		859.258	992.654	93.890	13.678	107.568		330.759	438.327	1,430.981
	UNPAVED					133.710	133.710					13.230	13.230	146.940
	TOTAL	133.396		133.396		992.968	1,126.364	93.890	13.678	107.568		343.989	451.557	1,577.921
Scott	PAVED	143.321		143.321		494.644	637.965	26.739	0.574	27.313		92.729	120.042	758.007
	UNPAVED					192.848	192.848					3.503	3.503	196.351
	TOTAL	143.321		143.321		687.492	830.813	26.739	0.574	27.313		96.232	123.545	954.358
Sharkey	PAVED	60.644	0.916	61.560		113.893	175.453	4.601	1.334	5.935		23.627	29.562	205.015
	UNPAVED		9.966	9.966		221.349	231.315					2.329	2.329	233.644
	TOTAL	60.644	10.882	71.526		335.242	406.768	4.601	1.334	5.935		25.956	31.891	438.659
Simpson	PAVED	160.684	3.240	163.924		581.111	745.035	26.626		26.626		76.022	102.648	847.683
	UNPAVED					191.218	191.218					2.904	2.904	194.122
	TOTAL	160.684	3.240	163.924		772.329	936.253	26.626		26.626		78.926	105.552	1,041.805
Smith	PAVED	141.238		141.238		467.076	608.314	18.735	1.680	20.415		39.964	60.379	668.693
	UNPAVED					196.520	196.520					2.510	2.510	199.030
	TOTAL	141.238		141.238		663.596	804.834	18.735	1.680	20.415		42.474	62.889	867.723

Public Road Length - 2012

County	Surface	Non-Municipal						Municipal					Total Miles in County	
		---State Designated---			--Non-State Designated--			---State Designated---			--Non-State Designated--			Total Municipal Miles
		MDOT Maintained	Other Maintained	Total State Designated	MDOT Maintained	Other Maintained	Total Non-Municipal Miles	MDOT Maintained	Other Maintained	Total State Designated	MDOT Maintained	Other Maintained		
Stone	PAVED	54.430	0.300	54.730		309.951	364.681	16.197		16.197		49.231	65.428	430.109
	UNPAVED					169.472	169.472					4.148	4.148	173.620
	TOTAL	54.430	0.300	54.730		479.423	534.153	16.197		16.197		53.379	69.576	603.729
Sunflower	PAVED	118.672	1.971	120.643		350.412	471.055	18.751	1.215	19.966		123.613	143.579	614.634
	UNPAVED	2.956		2.956		504.631	507.587					7.681	7.681	515.268
	TOTAL	121.628	1.971	123.599		855.043	978.642	18.751	1.215	19.966		131.294	151.260	1,129.902
Tallahatchie	PAVED	98.118		98.118		185.335	283.453	7.697		7.697		34.674	42.371	325.824
	UNPAVED					459.713	459.713					4.104	4.104	463.817
	TOTAL	98.118		98.118		645.048	743.166	7.697		7.697		38.778	46.475	789.641
Tate	PAVED	69.290	4.496	73.786		473.099	546.885	9.460	5.155	14.615		66.792	81.407	628.292
	UNPAVED					33.636	33.636					2.030	2.030	35.666
	TOTAL	69.290	4.496	73.786		506.735	580.521	9.460	5.155	14.615		68.822	83.437	663.958
Tippah	PAVED	77.518	3.410	80.928		363.424	444.352	29.294	0.885	30.179		84.479	114.658	559.010
	UNPAVED		6.997	6.997		266.579	273.576					2.404	2.404	275.980
	TOTAL	77.518	10.407	87.925		630.003	717.928	29.294	0.885	30.179		86.883	117.062	834.990
Tishomingo	PAVED	90.386	1.225	91.611		498.303	589.914	26.908		26.908		99.739	126.647	716.561
	UNPAVED					132.860	132.860					7.622	7.622	140.482
	TOTAL	90.386	1.225	91.611		631.163	722.774	26.908		26.908		107.361	134.269	857.043
Tunica	PAVED	60.451	5.563	66.014		249.857	315.871	1.038		1.038		11.579	12.617	328.488
	UNPAVED					278.420	278.420					0.491	0.491	278.911
	TOTAL	60.451	5.563	66.014		528.277	594.291	1.038		1.038		12.070	13.108	607.399
Union	PAVED	120.581		120.581		499.492	620.073	27.873		27.873		82.023	109.896	729.969
	UNPAVED	2.964		2.964		48.610	51.574					1.912	1.912	53.486
	TOTAL	123.545		123.545		548.102	671.647	27.873		27.873		83.935	111.808	783.455
Walthall	PAVED	96.656		96.656		627.479	724.135	9.509		9.509		19.026	28.535	752.670
	UNPAVED					65.808	65.808					0.385	0.385	66.193
	TOTAL	96.656		96.656		693.287	789.943	9.509		9.509		19.411	28.920	818.863
Warren	PAVED	84.236		84.236		317.578	401.814	14.135	3.002	17.137		156.027	173.164	574.978
	UNPAVED					200.646	200.646					7.964	7.964	208.610
	TOTAL	84.236		84.236		518.224	602.460	14.135	3.002	17.137		163.991	181.128	783.588
Washington	PAVED	131.386		131.386		441.403	572.789	27.943	1.185	29.128		281.641	310.769	883.558
	UNPAVED					414.814	414.814					13.961	13.961	428.775
	TOTAL	131.386		131.386		856.217	987.603	27.943	1.185	29.128		295.602	324.730	1,312.333
Wayne	PAVED	90.555	2.318	92.873		424.235	517.108	15.675		15.675		42.058	57.733	574.841
	UNPAVED		12.286	12.286		393.509	405.795					5.249	5.249	411.044
	TOTAL	90.555	14.604	105.159		817.744	922.903	15.675		15.675		47.307	62.982	985.885
Webster	PAVED	64.284	10.104	74.388		275.737	350.125	13.108		13.108		35.648	48.756	398.881
	UNPAVED					209.496	209.496					5.402	5.402	214.898
	TOTAL	64.284	10.104	74.388		485.233	559.621	13.108		13.108		41.050	54.158	613.779

Public Road Length - 2012

County	Surface	Non-Municipal						Municipal					Total Miles in County	
		---State Designated---			--Non-State Designated--			---State Designated---			--Non-State Designated--			Total Municipal Miles
		MDOT Maintained	Other Maintained	Total State Designated	MDOT Maintained	Other Maintained	Total Non-Municipal Miles	MDOT Maintained	Other Maintained	Total State Designated	MDOT Maintained	Other Maintained		
Wilkinson	PAVED	85.941		85.941		163.242	249.183	3.441		3.441		25.755	29.196	278.379
	UNPAVED					252.415	252.415					1.405	1.405	253.820
	TOTAL	85.941		85.941		415.657	501.598	3.441		3.441		27.160	30.601	532.199
Winston	PAVED	125.927	3.410	129.337		356.856	486.193	14.352		14.352		70.515	84.867	571.060
	UNPAVED		1.426	1.426		325.997	327.423					2.340	2.340	329.763
	TOTAL	125.927	4.836	130.763		682.853	813.616	14.352		14.352		72.855	87.207	900.823
Yalobusha	PAVED	117.990		117.990		332.140	450.130	11.826	0.180	12.006		50.457	62.463	512.593
	UNPAVED					185.390	185.390					6.039	6.039	191.429
	TOTAL	117.990		117.990		517.530	635.520	11.826	0.180	12.006		56.496	68.502	704.022
Yazoo	PAVED	172.603		172.603		392.250	564.853	18.051		18.051		82.192	100.243	665.096
	UNPAVED					467.827	467.827					3.930	3.930	471.757
	TOTAL	172.603		172.603		860.077	1,032.680	18.051		18.051		86.122	104.173	1,136.853
State Totals	PAVED	9,143.725	240.981	9,384.706	1.197	33,701.086	43,086.989	1,723.837	125.687	1,849.524	3.298	9,763.944	11,616.766	54,703.755
	UNPAVED	6.782	71.278	78.060	0.000	19,892.573	19,970.633	0.000	0.147	0.147	0.000	506.614	506.761	20,477.394
	TOTAL	9,150.507	312.259	9,462.766	1.197	53,593.659	63,057.622	1,723.837	125.834	1,849.671	3.298	10,270.558	12,123.527	75,181.149

Public Road Length Annual Vehicle Miles of Travel by County - 2012

County	MDOT Maintained		Total Maintained		County	MDOT Maintained		Total Maintained	
	Length	AVMT	Length	AVMT		Length	AVMT	Length	AVMT
Adams	51.278	185.91	560.61	346.93	Leflore	110.893	167.07	902.887	282.55
Alcorn	92.386	242.54	840.211	415.79	Lincoln	125.227	315.18	1219.465	482.46
Amite	156.106	90.2	936.065	159.78	Lowndes	162.305	395.49	1046.162	715.87
Attala	191.99	127.89	1104.394	225.57	Madison	189.09	687.49	1308.098	1711.45
Benton	100.809	132.65	530.529	169.45	Marion	137.179	170.39	873.906	257.69
Bolivar	194.797	209.98	1430.21	366.98	Marshall	191.107	449.41	989.008	607.73
Calhoun	125.981	89.23	747.15	175.23	Monroe	172.826	278.04	1223.808	469.42
Carroll	127.404	173.01	793.167	232.31	Montgomery	101.16	149.77	603.396	202.02
Chickasaw	128.58	128.68	725.798	200.57	Neshoba	184.743	218.93	1053.343	319.05
Choctaw	83.796	51.76	670.637	80.39	Newton	155.69	266.61	968.332	393.83
Claiborne	74.421	72.78	452.227	111.95	Noxubee	110.44	93.58	683.448	196.33
Clarke	169.237	170.04	894.454	294.79	Oktibbeha	96.011	250.07	762.196	430.79
Clay	80.003	98.8	575.973	190.15	Panola	180.617	412.57	1191.148	582.39
Coahoma	117.692	132.24	876.272	281.12	Pearl River	182.638	451.6	1311.181	849.68
Copiah	143.861	310.84	1035.277	457.72	Perry	108.933	127.9	704.304	192.15
Covington	130.168	296.73	835.704	394.84	Pike	137.658	327.47	1001.821	479.81
Desoto	152.511	963.82	1195.26	1614.78	Pontotoc	169.487	232.91	915.676	427.17
Forrest	113.402	559.74	1108.324	868.5	Prentiss	134.636	189.21	874.959	333.08
Franklin	77.62	82.68	669.695	152.1	Quitman	71.574	50.1	646.946	89.87
George	115.894	156.04	668.684	204.11	Rankin	227.286	1142.33	1577.921	1850.83
Greene	140.231	97.36	722.204	182.79	Scott	170.06	345.11	954.358	445.61
Grenada	96.375	207.84	623.136	290.69	Sharkey	65.245	38.39	438.659	59.42
Hancock	104.449	470.73	869.197	741.96	Simpson	187.31	288.73	1041.805	417.02
Harrison	158.999	1388.13	1643.096	2444.46	Smith	159.973	108.92	867.723	157.08
Hinds	245.953	1513.25	2333.894	2983.69	Stone	70.627	141.53	603.729	234.78
Holmes	157.546	228.64	1014.678	382.94	Sunflower	140.379	192.02	1129.902	308.69
Humphreys	75.537	73.49	587.867	140.87	Tallahatchie	105.815	64.07	789.641	128.63
Issaquena	68.555	14.53	259.759	21.95	Tate	78.75	206.02	663.958	317.97
Itawamba	142.156	184.56	942.045	372.41	Tippah	106.812	139.85	834.99	226.72
Jackson	171.816	1132.83	1449.321	1834.79	Tishomingo	117.294	151.16	857.043	276.19
Jasper	153.788	191.53	875.784	278.97	Tunica	61.489	148.15	607.399	275.41
Jefferson	101.942	62.96	511.239	133.66	Union	151.418	289.17	783.455	411.13
Jefferson Davis	94.955	76.21	759.149	129.73	Walthall	106.165	88.9	818.863	135.25
Jones	209.265	596.81	1548.27	881.92	Warren	98.371	359.83	783.588	691.16
Kemper	150.354	104.6	865.858	172.67	Washington	159.329	264.97	1312.333	544.83
Lafayette	144.749	261.93	985.428	520.88	Wayne	106.23	147.02	985.885	245.91
Lamar	115.9	374.66	975.256	534.18	Webster	77.392	83.9	613.779	126.8
Lauderdale	217.719	674.34	1438.032	1106.03	Wilkinson	89.382	79.18	532.199	152.01
Lawrence	103.163	68.25	679.999	116.59	Winston	147.7	143.95	900.823	265.77
Leake	171.366	195.86	961.274	276.29	Yalobusha	129.816	160.56	704.022	211.91
Lee	163.795	712.66	1266.01	1173.67	Yazoo	190.654	275.62	1136.853	390.78
TOTAL						10886.26	22999.9	75181.15	38561.44

Public Road Length Annual Vehicle Miles of Travel - 2012
Summarized by Road Functional Classification, Federal Aid and Maintenance Responsibility
Statewide All Public Roads

Functional Classification, Federal Aid & Maintenance Responsibility		Rural					
		Public Road Length		Travel			
		Miles	%	AVMT	%		
Federal Aid	Principal Arterials	NHS	Interstate (MDOT)	501.889	0.67	3,770,548,254	9.78
			MDOT	1,889.930	2.51	5,500,494,471	14.26
			County	22.320	0.03	42,100,494	0.11
			City	2.536	0.00	7,944,655	0.02
			Other	18.513	0.02	75,248,680	0.20
		Subtotal	2,435.188	3.24	9,396,336,554	24.37	
		Non-NHS	MDOT	0.000	0.00	0	0.00
			County	0.831	0.00	2,653,558	0.01
			City	0.000	0.00	0	0.00
			Other	0.000	0.00	0	0.00
	Subtotal		0.831	0.00	2,653,558	0.01	
	Subtotal	2,436.019	3.24	9,398,990,112	24.37		
	Minor Arterials	MDOT	3,427.325	4.56	3,305,745,807	8.57	
		County	20.885	0.03	15,240,015	0.04	
		City	12.633	0.02	15,380,897	0.04	
		Other	248.937	0.33	91,927,571	0.24	
		Subtotal	3,709.780	4.93	3,428,294,290	8.89	
	Major Collectors	MDOT	3,597.056	4.78	2,038,420,931	5.29	
County		7,871.730	10.47	1,844,505,888	4.78		
City		317.163	0.42	202,107,522	0.52		
Other		34.195	0.05	4,453,045	0.01		
Subtotal	11,820.144	15.72	4,089,487,386	10.61			
Subtotal	15,529.924	20.66	7,517,781,676	19.50			
Non-Federal Aid	Minor Collectors	MDOT	62.691	0.08	14,019,031	0.04	
		County	2,166.341	2.88	403,909,443	1.05	
		City	46.321	0.06	12,581,907	0.03	
		Other	24.892	0.03	2,292,692	0.01	
	Subtotal	2,300.245	3.06	432,803,073	1.12		
	Local	MDOT	101.312	0.13	64,613,203	0.17	
		County	40,702.921	54.14	5,335,525,092	13.84	
		City	2,655.304	3.53	359,397,311	0.93	
		Other	674.274	0.90	72,764,028	0.19	
		Subtotal	44,133.811	58.70	5,832,299,634	15.12	
Subtotal	46,434.056	61.76	6,265,102,707	16.25			
Total Rural	MDOT	9,580.203	12.74	14,693,841,697	38.10		
	County	50,785.028	67.55	7,643,934,490	19.82		
	City	3,033.957	4.04	597,412,292	1.55		
	Other	1,000.811	1.33	246,686,016	0.64		
	Subtotal	64,399.999	85.66	23,181,874,495	60.12		

Functional Classification, Federal Aid & Maintenance Responsibility		Urban					
		Public Road Length		Travel			
		Miles	%	AVMT	%		
Federal Aid	Principal Arterials	NHS	Interstate (MDOT)	197.864	0.26	3,297,518,140	8.55
			Freeway (MDOT)	67.055	0.09	480,538,597	1.25
			MDOT	711.943	0.95	3,846,507,032	9.97
			County	18.186	0.02	75,269,531	0.20
			City	215.696	0.29	860,465,852	2.23
		Other	33.946	0.05	117,056,357	0.30	
		Subtotal	1,244.690	1.66	8,677,355,509	22.50	
		Non-NHS	Freeway (MDOT)	0.000	0.00	0	0.00
			MDOT	0.103	0.00	504,340	0.00
			County	0.000	0.00	0	0.00
	City		0.000	0.00	0	0.00	
	Other		0.000	0.00	0	0.00	
	Subtotal	0.103	0.00	504,340	0.00		
	Subtotal	1,244.793	1.66	8,677,859,849	22.50		
	Minor Arterials	MDOT	206.217	0.27	581,628,899	1.51	
		County	121.045	0.16	264,041,116	0.68	
		City	597.506	0.79	1,423,014,161	3.69	
		Other	11.841	0.02	26,923,571	0.07	
Subtotal		936.609	1.25	2,295,607,747	5.95		
Collectors	MDOT	44.927	0.06	58,447,929	0.15		
	County	315.004	0.42	349,573,774	0.91		
	City	1,059.663	1.41	1,099,708,147	2.85		
	Other	0.792	0.00	280,031	0.00		
	Subtotal	1,420.386	1.89	1,508,009,881	3.91		
Subtotal	2,356.995	3.14	3,803,617,628	9.86			
Non-Federal Aid	Local	MDOT	70.527	0.09	31,472,289	0.08	
		County	1,479.178	1.97	652,517,562	1.69	
		City	5,607.707	7.46	2,205,131,618	5.72	
		Other	21.950	0.03	9,008,395	0.02	
	Subtotal	7,179.362	9.55	2,898,129,864	7.52		
Subtotal	7,179.362	9.55	2,898,129,864	7.52			
Total Urban	MDOT	1,298.636	1.73	8,296,617,226	21.52		
	County	1,933.413	2.57	1,341,401,983	3.48		
	City	7,480.572	9.95	5,588,319,778	14.49		
	Other	68.529	0.09	153,268,354	0.40		
Subtotal	10,781.150	14.34	15,379,607,341	39.88			

Total Rural and Urban					
Total Rural and Urban	MDOT	10,878.839	14.47	22,990,458,923	59.62
	County	52,718.441	70.12	8,985,336,473	23.30
	City	10,514.529	13.99	6,185,732,070	16.04
	Other	1,069.340	1.42	399,954,370	1.04
	Total	75,181.149	100.00	38,561,481,836	100.00

Public Road Length Annual Vehicle Miles of Travel - 2012
Summarized by Road Functional Classification, Federal Aid and Maintenance Responsibility
Statewide All Public Roads

Rural and Urban								
Functional Classification, Federal Aid & Maintenance Responsibility			Public Road Length					
			Miles	%	AVMT	%		
Federal Aid	Principal Arterials	NHS	Interstate (MDOT)	699.753	0.93	7,068,066,394	18.33	
			Freeway (MDOT)	67.055	0.09	480,538,597	1.25	
			Other	MDOT	2,601.873	3.46	9,347,001,503	24.24
			County	40.506	0.05	117,370,025	0.30	
			City	218.232	0.29	868,410,507	2.25	
		Other	52.459	0.07	192,305,037	0.50		
		Subtotal	3,679.878	4.89	18,073,692,063	46.87		
		Non-NHS	Freeway (MDOT)	0.000	0.00	0	0.00	
			Other	MDOT	0.103	0.00	504,340	0.00
			County	0.831	0.00	2,653,558	0.01	
	City		0.000	0.00	0	0.00		
	Other		0.000	0.00	0	0.00		
	Subtotal	0.934	0.00	3,157,898	0.01			
	Subtotal	3,680.812	4.90	18,076,849,961	46.88			
	Minor Arterials	MDOT	3,633.542	4.83	3,887,374,706	10.08		
		County	141.930	0.19	279,281,131	0.72		
		City	610.139	0.81	1,438,395,058	3.73		
		Other	260.778	0.35	118,851,142	0.31		
		Subtotal	4,646.389	6.18	5,723,902,037	14.84		
	Rural Major Collectors and Urban Collectors	MDOT	3,641.983	4.84	2,096,868,860	5.44		
County		8,186.734	10.89	2,194,079,662	5.69			
City		1,376.826	1.83	1,301,815,669	3.38			
Other		34.987	0.05	4,733,076	0.01			
Subtotal		13,240.530	17.61	5,597,497,267	14.52			
Subtotal	21,567.731	28.69	29,398,249,265	76.24				
Non-Federal Aid	Rural Minor Collectors	MDOT	62.691	0.08	14,019,031	0.04		
		County	2,166.341	2.88	403,909,443	1.05		
		City	46.321	0.06	12,581,907	0.03		
		Other	24.892	0.03	2,292,692	0.01		
		Subtotal	2,300.245	3.06	432,803,073	1.12		
	Local	MDOT	171.839	0.23	96,085,492	0.25		
		County	42,182.099	56.11	5,988,042,654	15.53		
		City	8,263.011	10.99	2,564,528,929	6.65		
		Other	696.224	0.93	81,772,423	0.21		
		Subtotal	51,313.173	68.25	8,730,429,498	22.64		
Subtotal	2,996.469	3.99	514,575,496	1.33				
Total Rural and Urban	MDOT	10,878.839	14.47	22,990,458,923	59.62			
	County	52,718.441	70.12	8,985,336,473	23.30			
	City	10,514.529	13.99	6,185,732,070	16.04			
	Other	1,069.340	1.42	399,954,370	1.04			
	Subtotal	75,181.149	100.00	38,561,481,836	100.00			

Public Road Length Annual Vehicle Miles of Travel - 2012
Summarized by Road Functional Classification, Federal Aid and Maintenance Responsibility
Statewide 2 - 3 Lane Roads

		Rural					
Functional Classification, Federal Aid & Maintenance Responsibility		Public Road Length		Travel			
		Miles	%	AVMT	%		
Federal Aid	Principal Arterials	NHS	Interstate (MDOT)	0.000	0.00	0	0.00
			MDOT	410.312	0.57	592,738,760	2.82
			County	15.615	0.02	17,895,351	0.09
			City	1.976	0.00	6,147,910	0.03
			Other	18.513	0.03	75,248,680	0.36
		Subtotal	446.416	0.62	692,030,701	3.29	
		Non-NHS	MDOT	0.000	0.00	0	0.00
			County	0.039	0.00	101,485	0.00
			City	0.000	0.00	0	0.00
			Other	0.000	0.00	0	0.00
	Subtotal		0.039	0.00	101,485	0.00	
	Subtotal	446.455	0.62	692,132,186	3.29		
	Minor Arterials	MDOT	3,346.069	4.66	3,062,670,112	14.55	
		County	20.885	0.03	15,240,015	0.07	
		City	12.633	0.02	15,380,897	0.07	
		Other	248.544	0.35	91,646,710	0.44	
		Subtotal	3,628.131	5.05	3,184,937,734	15.13	
Major Collectors	MDOT	3,563.501	4.96	1,992,987,262	9.47		
	County	7,862.699	10.94	1,837,889,835	8.73		
	City	310.863	0.43	192,871,714	0.92		
	Other	34.195	0.05	4,453,045	0.02		
Subtotal	11,771.258	16.38	4,028,201,856	19.13			
Subtotal	15,399.389	21.43	7,213,139,590	34.26			
Non-Federal Aid	Minor Collectors	MDOT	62.691	0.09	14,019,031	0.07	
		County	2,164.009	3.01	403,275,256	1.92	
		City	46.321	0.06	12,581,907	0.06	
		Other	24.892	0.03	2,292,692	0.01	
	Subtotal	2,297.913	3.20	432,168,886	2.05		
	Local	MDOT	97.822	0.14	33,466,994	0.16	
		County	40,652.595	56.57	5,326,501,404	25.30	
		City	2,641.595	3.68	357,570,217	1.70	
		Other	674.144	0.94	72,754,538	0.35	
		Subtotal	44,066.156	61.32	5,790,293,153	27.51	
Subtotal	46,364.069	64.52	6,222,462,039	29.56			
Total Rural	MDOT	7,480.395	10.41	5,695,882,159	27.06		
	County	50,715.842	70.57	7,600,903,346	36.11		
	City	3,013.388	4.19	584,552,645	2.78		
	Other	1,000.288	1.39	246,395,665	1.17		
	Subtotal	62,209.913	86.56	14,127,733,815	67.11		

		Urban					
Functional Classification, Federal Aid & Maintenance Responsibility		Public Road Length		Travel			
		Miles	%	AVMT	%		
Federal Aid	Principal Arterials	NHS	Interstate (MDOT)	0.000	0.00	0	0.00
			Freeway (MDOT)	0.000	0.00	0	0.00
			MDOT	249.250	0.35	663,096,095	3.15
			County	11.797	0.02	54,661,713	0.26
			City	100.456	0.14	253,131,666	1.20
		Other	33.946	0.05	117,056,357	0.56	
		Subtotal	395.449	0.55	1,087,945,831	5.17	
		Non-NHS	Freeway (MDOT)	0.000	0.00	0	0.00
			MDOT	0.103	0.00	504,340	0.00
			County	0.000	0.00	0	0.00
	City		0.000	0.00	0	0.00	
	Other		0.000	0.00	0	0.00	
	Subtotal	0.103	0.00	504,340	0.00		
	Subtotal	395.552	0.55	1,088,450,171	5.17		
	Minor Arterials	MDOT	159.814	0.22	308,453,571	1.47	
		County	105.717	0.15	211,025,938	1.00	
		City	487.610	0.68	1,018,337,835	4.84	
Other		11.841	0.02	26,923,571	0.13		
Subtotal		764.982	1.06	1,564,740,915	7.43		
Collectors	MDOT	38.216	0.05	46,264,850	0.22		
	County	312.310	0.43	343,690,849	1.63		
	City	1,019.424	1.42	1,016,057,681	4.83		
	Other	0.792	0.00	280,031	0.00		
	Subtotal	1,370.742	1.91	1,406,293,411	6.68		
Subtotal	2,135.724	2.97	2,971,034,326	14.11			
Non-Federal Aid	Local	MDOT	68.926	0.10	30,724,030	0.15	
		County	1,472.724	2.05	649,001,962	3.08	
		City	5,560.734	7.74	2,175,885,336	10.34	
		Other	21.670	0.03	8,877,477	0.04	
	Subtotal	7,124.054	9.91	2,864,488,805	13.61		
Subtotal	7,124.054	9.91	2,864,488,805	13.61			
Total Urban	MDOT	516.309	0.72	1,049,042,886	4.98		
	County	1,902.548	2.65	1,258,380,462	5.98		
	City	7,168.224	9.97	4,463,412,518	21.20		
	Other	68.249	0.09	153,137,436	0.73		
	Subtotal	9,655.330	13.44	6,923,973,302	32.89		

		Total Rural and Urban			
Total Rural and Urban	MDOT	7,996.704	11.13	6,744,925,045	32.04
	County	52,618.390	73.22	8,859,283,808	42.08
	City	10,181.612	14.17	5,047,965,163	23.98
	Other	1,068.537	1.49	399,533,101	1.90
	Total	71,865.243	100.00	21,051,707,117	100.00

Public Road Length Annual Vehicle Miles of Travel - 2012
Summarized by Road Functional Classification, Federal Aid and Maintenance Responsibility
Statewide 2 - 3 Lane Roads

Rural and Urban								
Functional Classification, Federal Aid & Maintenance Responsibility			Public Road Length					
			Miles	%	AVMT	%		
Federal Aid	Principal Arterials	NHS	Interstate (MDOT)	0.000	0.00	0	0.00	
			Freeway (MDOT)	0.000	0.00	0	0.00	
			Other	MDOT	659.562	0.92	1,255,834,855	5.97
				County	27.412	0.04	72,557,064	0.34
				City	102.432	0.14	259,279,576	1.23
		Other	52.459	0.07	192,305,037	0.91		
		Subtotal	841.865	1.17	1,779,976,532	8.46		
		Non-NHS	Freeway (MDOT)	0.000	0.00	0	0.00	
			Other	MDOT	0.103	0.00	504,340	0.00
				County	0.039	0.00	101,485	0.00
	City			0.000	0.00	0	0.00	
	Other		0.000	0.00	0	0.00		
	Subtotal	0.142	0.00	605,825	0.00			
	Subtotal	842.007	1.17	1,780,582,357	8.46			
	Minor Arterials	MDOT	3,505.883	4.88	3,371,123,683	16.01		
		County	126.602	0.18	226,265,953	1.07		
		City	500.243	0.70	1,033,718,732	4.91		
		Other	260.385	0.36	118,570,281	0.56		
		Subtotal	4,393.113	6.11	4,749,678,649	22.56		
	Rural Major Collectors and Urban Collectors	MDOT	3,601.717	5.01	2,039,252,112	9.69		
County		8,175.009	11.38	2,181,580,684	10.36			
City		1,330.287	1.85	1,208,929,395	5.74			
Other		34.987	0.05	4,733,076	0.02			
Subtotal		13,142.000	18.29	5,434,495,267	25.81			
Subtotal	18,377.120	25.57	11,964,756,273	56.84				
Non-Federal Aid	Rural Minor Collectors	MDOT	62.691	0.09	14,019,031	0.07		
		County	2,164.009	3.01	403,275,256	1.92		
		City	46.321	0.06	12,581,907	0.06		
		Other	24.892	0.03	2,292,692	0.01		
		Subtotal	2,297.913	3.20	432,168,886	2.05		
	Local	MDOT	166.748	0.23	64,191,024	0.30		
		County	42,125.319	58.62	5,975,503,366	28.38		
		City	8,202.329	11.41	2,533,455,553	12.03		
		Other	695.814	0.97	81,632,015	0.39		
		Subtotal	51,190.210	71.23	8,654,781,958	41.11		
Subtotal	2,993.727	4.17	513,800,901	2.44				
Total Rural and Urban	MDOT	7,996.704	11.13	6,744,925,045	32.04			
	County	52,618.390	73.22	8,859,283,808	42.08			
	City	10,181.612	14.17	5,047,965,163	23.98			
	Other	1,068.537	1.49	399,533,101	1.90			
	Subtotal	71,865.243	100.00	21,051,707,117	100.00			

Public Road Length Annual Vehicle Miles of Travel - 2012
Summarized by Road Functional Classification, Federal Aid and Maintenance Responsibility
Statewide 4+ Lane, Non-Interstate

		Rural					
Functional Classification, Federal Aid & Maintenance Responsibility		Public Road Length		Travel			
		Miles	%	AVMT	%		
Federal Aid	Principal Arterials	NHS	Interstate (MDOT)	0.000	0.00	0	0.00
			MDOT	1,479.618	56.56	4,907,755,711	47.00
			County	6.705	0.26	24,205,143	0.23
			City	0.560	0.02	1,796,745	0.02
			Other	0.000	0.00	0	0.00
		Subtotal	1,486.883	56.83	4,933,757,599	47.25	
		Non-NHS	MDOT	0.000	0.00	0	0.00
			County	0.792	0.03	2,552,073	0.02
			City	0.000	0.00	0	0.00
			Other	0.000	0.00	0	0.00
	Subtotal		0.792	0.03	2,552,073	0.02	
	Subtotal	1,487.675	56.86	4,936,309,672	47.27		
	Minor Arterials	MDOT	81.256	3.11	243,075,695	2.33	
		County	0.000	0.00	0	0.00	
		City	0.000	0.00	0	0.00	
		Other	0.393	0.02	280,861	0.00	
		Subtotal	81.649	3.12	243,356,556	2.33	
	Major Collectors	MDOT	33.555	1.28	45,433,669	0.44	
County		9.031	0.35	6,616,053	0.06		
City		6.300	0.24	9,235,808	0.09		
Other		0.000	0.00	0	0.00		
Subtotal	48.886	1.87	61,285,530	0.59			
Subtotal	130.535	4.99	304,642,086	2.92			
Non-Federal Aid	Minor Collectors	MDOT	0.000	0.00	0	0.00	
		County	2.332	0.09	634,188	0.01	
		City	0.000	0.00	0	0.00	
		Other	0.000	0.00	0	0.00	
	Subtotal	2.332	0.09	634,188	0.01		
	Local	MDOT	3.490	0.13	31,146,210	0.30	
		County	50.326	1.92	9,023,688	0.09	
		City	13.709	0.52	1,827,094	0.02	
		Other	0.130	0.00	9,490	0.00	
		Subtotal	67.655	2.59	42,006,482	0.40	
Subtotal	69.987	2.68	42,640,670	0.41			
Total Rural	MDOT	1,597.919	61.08	5,227,411,285	50.06		
	County	69.186	2.64	43,031,145	0.41		
	City	20.569	0.79	12,859,647	0.12		
	Other	0.523	0.02	290,351	0.00		
	Subtotal	1,688.197	64.53	5,283,592,428	50.60		

		Urban					
Functional Classification, Federal Aid & Maintenance Responsibility		Public Road Length		Travel			
		Miles	%	AVMT	%		
Federal Aid	Principal Arterials	NHS	Interstate (MDOT)	0.000	0.00	0	0.00
			Freeway (MDOT)	67.055	2.56	480,538,597	4.60
			MDOT	462.693	17.69	3,183,410,937	30.49
			County	6.389	0.24	20,607,818	0.20
			City	115.240	4.40	607,334,186	5.82
		Other	0.000	0.00	0	0.00	
		Subtotal	651.377	24.90	4,291,891,538	41.10	
		Non-NHS	Freeway (MDOT)	0.000	0.00	0	0.00
			MDOT	0.000	0.00	0	0.00
			County	0.000	0.00	0	0.00
	City		0.000	0.00	0	0.00	
	Other		0.000	0.00	0	0.00	
	Subtotal	0.000	0.00	0	0.00		
	Subtotal	651.377	24.90	4,291,891,538	41.10		
	Minor Arterials	MDOT	46.403	1.77	273,175,328	2.62	
		County	15.328	0.59	53,015,177	0.51	
		City	109.896	4.20	404,676,326	3.88	
		Other	0.000	0.00	0	0.00	
Subtotal		171.627	6.56	730,866,831	7.00		
Collectors	MDOT	6.711	0.26	12,183,080	0.12		
	County	2.694	0.10	5,882,925	0.06		
	City	40.239	1.54	83,650,466	0.80		
	Other	0.000	0.00	0	0.00		
	Subtotal	49.644	1.90	101,716,471	0.97		
Subtotal	221.271	8.46	832,583,302	7.97			
Non-Federal Aid	Local	MDOT	1.601	0.06	748,259	0.01	
		County	6.454	0.25	3,515,600	0.03	
		City	46.973	1.80	29,246,282	0.28	
		Other	0.280	0.01	130,918	0.00	
	Subtotal	55.308	2.11	33,641,059	0.32		
Subtotal	55.308	2.11	33,641,059	0.32			
Total Urban	MDOT	584.463	22.34	3,950,056,201	37.83		
	County	30.865	1.18	83,021,520	0.80		
	City	312.348	11.94	1,124,907,260	10.77		
	Other	0.280	0.01	130,918	0.00		
Subtotal	927.956	35.47	5,158,115,899	49.40			

		Total Rural and Urban			
Total Rural and Urban	MDOT	2,182.382	83.42	9,177,467,486	87.89
	County	100.051	3.82	126,052,665	1.21
	City	332.917	12.73	1,137,766,907	10.90
	Other	0.803	0.03	421,269	0.00
	Total	2,616.153	100.00	10,441,708,327	100.00

Public Road Length Annual Vehicle Miles of Travel - 2012
Summarized by Road Functional Classification, Federal Aid and Maintenance Responsibility
Statewide 4+ Lane, Non-Interstate

Rural and Urban								
Functional Classification, Federal Aid & Maintenance Responsibility			Public Road Length					
			Miles	%	AVMT	%		
Federal Aid	Principal Arterials	NHS	Interstate (MDOT)	0.000	0.00	0	0.00	
			Freeway (MDOT)	67.055	2.56	480,538,597	4.60	
			Other	MDOT	1,942.311	74.24	8,091,166,648	77.49
			County	13.094	0.50	44,812,961	0.43	
			City	115.800	4.43	609,130,931	5.83	
		Other	0.000	0.00	0	0.00		
		Subtotal	2,138.260	81.73	9,225,649,137	88.35		
		Non-NHS	Freeway (MDOT)	0.000	0.00	0	0.00	
			Other	MDOT	0.000	0.00	0	0.00
			County	0.792	0.03	2,552,073	0.02	
	City		0.000	0.00	0	0.00		
	Other		0.000	0.00	0	0.00		
	Subtotal	0.792	0.03	2,552,073	0.02			
	Subtotal	2,139.052	81.76	9,228,201,210	88.38			
	Minor Arterials	MDOT	127.659	4.88	516,251,023	4.94		
		County	15.328	0.59	53,015,177	0.51		
		City	109.896	4.20	404,676,326	3.88		
		Other	0.393	0.02	280,861	0.00		
		Subtotal	253.276	9.68	974,223,387	9.33		
	Rural Major Collectors and Urban Collectors	MDOT	40.266	1.54	57,616,749	0.55		
County		11.725	0.45	12,498,978	0.12			
City		46.539	1.78	92,886,274	0.89			
Other		0.000	0.00	0	0.00			
Subtotal		98.530	3.77	163,002,001	1.56			
Subtotal	2,490.858	95.21	10,365,426,598	99.27				
Non-Federal Aid	Rural Minor Collectors	MDOT	0.000	0.00	0	0.00		
		County	2.332	0.09	634,188	0.01		
		City	0.000	0.00	0	0.00		
		Other	0.000	0.00	0	0.00		
		Subtotal	2.332	0.09	634,188	0.01		
	Local	MDOT	5.091	0.19	31,894,469	0.31		
		County	56.780	2.17	12,539,288	0.12		
		City	60.682	2.32	31,073,376	0.30		
		Other	0.410	0.02	140,408	0.00		
		Subtotal	122.963	4.70	75,647,541	0.72		
Subtotal	2.742	0.10	774,596	0.01				
Total Rural and Urban	MDOT	2,182.382	83.42	9,177,467,486	87.89			
	County	100.051	3.82	126,052,665	1.21			
	City	332.917	12.73	1,137,766,907	10.90			
	Other	0.803	0.03	421,269	0.00			
	Subtotal	2,616.153	100.00	10,441,708,327	100.00			

Public Road Length Annual Vehicle Miles of Travel - 2012
Summarized by Road Functional Classification, Federal Aid and Maintenance Responsibility
Statewide Interstates

Functional Classification, Federal Aid & Maintenance Responsibility		Rural					
		Public Road Length		Travel			
		Miles	%	AVMT	%		
Federal Aid	Principal Arterials	NHS	Interstate (MDOT)	501.889	71.72	3,770,548,254	53.35
			Other				
			MDOT	0.000	0.00	0	0.00
			County	0.000	0.00	0	0.00
			City	0.000	0.00	0	0.00
		Other	0.000	0.00	0	0.00	
		Subtotal	501.889	71.72	3,770,548,254	53.35	
		Non-NHS	Other				
			MDOT	0.000	0.00	0	0.00
			County	0.000	0.00	0	0.00
	City		0.000	0.00	0	0.00	
	Other		0.000	0.00	0	0.00	
	Subtotal	0.000	0.00	0	0.00		
	Subtotal	501.889	71.72	3,770,548,254	53.35		
	Minor Arterials	MDOT	0.000	0.00	0	0.00	
		County	0.000	0.00	0	0.00	
		City	0.000	0.00	0	0.00	
		Other	0.000	0.00	0	0.00	
		Subtotal	0.000	0.00	0	0.00	
	Major Collectors	MDOT	0.000	0.00	0	0.00	
County		0.000	0.00	0	0.00		
City		0.000	0.00	0	0.00		
Other		0.000	0.00	0	0.00		
Subtotal		0.000	0.00	0	0.00		
Subtotal	0.000	0.00	0	0.00			
Non-Federal Aid	Minor Collectors	MDOT	0.000	0.00	0	0.00	
		County	0.000	0.00	0	0.00	
		City	0.000	0.00	0	0.00	
		Other	0.000	0.00	0	0.00	
		Subtotal	0.000	0.00	0	0.00	
	Local	MDOT	0.000	0.00	0	0.00	
		County	0.000	0.00	0	0.00	
		City	0.000	0.00	0	0.00	
		Other	0.000	0.00	0	0.00	
		Subtotal	0.000	0.00	0	0.00	
Subtotal	0.000	0.00	0	0.00			
Total Rural	MDOT	501.889	71.72	3,770,548,254	53.35		
	County	0.000	0.00	0	0.00		
	City	0.000	0.00	0	0.00		
	Other	0.000	0.00	0	0.00		
	Subtotal	501.889	71.72	3,770,548,254	53.35		

Functional Classification, Federal Aid & Maintenance Responsibility		Urban					
		Public Road Length		Travel			
		Miles	%	AVMT	%		
Federal Aid	Principal Arterials	NHS	Interstate (MDOT)	197.864	28.28	3,297,518,140	46.65
			Other				
			Freeway (MDOT)	0.000	0.00	0	0.00
			MDOT	0.000	0.00	0	0.00
			County	0.000	0.00	0	0.00
		City	0.000	0.00	0	0.00	
		Other	0.000	0.00	0	0.00	
		Subtotal	197.864	28.28	3,297,518,140	46.65	
		Non-NHS	Other				
			Freeway (MDOT)	0.000	0.00	0	0.00
	MDOT		0.000	0.00	0	0.00	
	County		0.000	0.00	0	0.00	
	City		0.000	0.00	0	0.00	
	Other	0.000	0.00	0	0.00		
	Subtotal	0.000	0.00	0	0.00		
	Subtotal	197.864	28.28	3,297,518,140	46.65		
	Minor Arterials	MDOT	0.000	0.00	0	0.00	
		County	0.000	0.00	0	0.00	
		City	0.000	0.00	0	0.00	
		Other	0.000	0.00	0	0.00	
Subtotal		0.000	0.00	0	0.00		
Collectors	MDOT	0.000	0.00	0	0.00		
	County	0.000	0.00	0	0.00		
	City	0.000	0.00	0	0.00		
	Other	0.000	0.00	0	0.00		
	Subtotal	0.000	0.00	0	0.00		
Subtotal	0.000	0.00	0	0.00			
Non-Federal Aid	Local	MDOT	0.000	0.00	0	0.00	
		County	0.000	0.00	0	0.00	
		City	0.000	0.00	0	0.00	
		Other	0.000	0.00	0	0.00	
		Subtotal	0.000	0.00	0	0.00	
Subtotal	0.000	0.00	0	0.00			
Total Urban	MDOT	197.864	28.28	3,297,518,140	46.65		
	County	0.000	0.00	0	0.00		
	City	0.000	0.00	0	0.00		
	Other	0.000	0.00	0	0.00		
	Subtotal	197.864	28.28	3,297,518,140	46.65		

		Total Rural and Urban			
Total Rural and Urban	MDOT	699.753	100.00	7,068,066,394	100.00
	County	0.000	0.00	0	0.00
	City	0.000	0.00	0	0.00
	Other	0.000	0.00	0	0.00
	Total	699.753	100.00	7,068,066,394	100.00

Public Road Length Annual Vehicle Miles of Travel - 2012
Summarized by Road Functional Classification, Federal Aid and Maintenance Responsibility
Statewide Interstates

Rural and Urban								
Functional Classification, Federal Aid & Maintenance Responsibility			Public Road Length					
			Miles	%	AVMT	%		
Federal Aid	Principal Arterials	NHS	Interstate (MDOT)	699.753	100.00	7,068,066,394	100.00	
			Freeway (MDOT)	0.000	0.00	0	0.00	
			Other	MDOT	0.000	0.00	0	0.00
			County	0.000	0.00	0	0.00	
			City	0.000	0.00	0	0.00	
		Other	0.000	0.00	0	0.00		
		Subtotal	699.753	100.00	7,068,066,394	100.00		
		Non-NHS	Freeway (MDOT)	0.000	0.00	0	0.00	
			Other	MDOT	0.000	0.00	0	0.00
			County	0.000	0.00	0	0.00	
	City		0.000	0.00	0	0.00		
	Other		0.000	0.00	0	0.00		
	Subtotal	0.000	0.00	0	0.00			
	Subtotal	699.753	100.00	7,068,066,394	100.00			
	Minor Arterials	MDOT	0.000	0.00	0	0.00		
		County	0.000	0.00	0	0.00		
		City	0.000	0.00	0	0.00		
		Other	0.000	0.00	0	0.00		
		Subtotal	0.000	0.00	0	0.00		
	Rural Major Collectors and Urban Collectors	MDOT	0.000	0.00	0	0.00		
County		0.000	0.00	0	0.00			
City		0.000	0.00	0	0.00			
Other		0.000	0.00	0	0.00			
Subtotal		0.000	0.00	0	0.00			
Subtotal	699.753	100.00	7,068,066,394	100.00				
Non-Federal Aid	Rural Minor Collectors	MDOT	0.000	0.00	0	0.00		
		County	0.000	0.00	0	0.00		
		City	0.000	0.00	0	0.00		
		Other	0.000	0.00	0	0.00		
		Subtotal	0.000	0.00	0	0.00		
	Local	MDOT	0.000	0.00	0	0.00		
		County	0.000	0.00	0	0.00		
		City	0.000	0.00	0	0.00		
		Other	0.000	0.00	0	0.00		
		Subtotal	0.000	0.00	0	0.00		
Subtotal	0.000	0.00	0	0.00				
Total Rural and Urban	MDOT	699.753	100.00	7,068,066,394	100.00			
	County	0.000	0.00	0	0.00			
	City	0.000	0.00	0	0.00			
	Other	0.000	0.00	0	0.00			
	Subtotal	699.753	100.00	7,068,066,394	100.00			

Public Road Length Annual Vehicle Miles of Travel - 2012
Summarized by Road Functional Classification, Federal Aid and Maintenance Responsibility
Statewide Paved

Functional Classification, Federal Aid & Maintenance Responsibility		Rural						
		Public Road Length		Travel				
		Miles	%	AVMT	%			
Federal Aid	Principal Arterials	NHS	Interstate (MDOT)	501.889	0.92	3,770,548,254	10.55	
			MDOT	1,889.930	3.45	5,500,494,471	15.39	
			Other	County	20.282	0.04	40,762,300	0.11
			City	2.536	0.00	7,944,655	0.02	
			Other	18.513	0.03	75,248,680	0.21	
		Subtotal	2,433.150	4.45	9,394,998,360	26.29		
		Non-NHS	MDOT	0.000	0.00	0	0.00	
			Other	County	0.831	0.00	2,653,558	0.01
			City	0.000	0.00	0	0.00	
			Other	0.000	0.00	0	0.00	
	Subtotal		0.831	0.00	2,653,558	0.01		
	Subtotal	2,433.981	4.45	9,397,651,918	26.30			
	Minor Arterials	MDOT	3,424.369	6.26	3,304,982,996	9.25		
		County	18.779	0.03	10,006,901	0.03		
		City	12.633	0.02	15,380,897	0.04		
		Other	248.937	0.46	91,927,571	0.26		
		Subtotal	3,704.718	6.77	3,422,298,365	9.58		
	Major Collectors	MDOT	3,593.230	6.57	2,037,983,351	5.70		
		County	7,226.992	13.21	1,757,325,677	4.92		
		City	297.169	0.54	189,678,126	0.53		
Other		23.807	0.04	3,850,476	0.01			
Subtotal	11,141.198	20.37	3,988,837,630	11.16				
Subtotal	14,845.916	27.14	7,411,135,995	20.74				
Non-Federal Aid	Minor Collectors	MDOT	62.691	0.11	14,019,031	0.04		
		County	1,778.109	3.25	368,030,626	1.03		
		City	43.563	0.08	11,407,336	0.03		
		Other	14.715	0.03	2,075,570	0.01		
	Subtotal	1,899.078	3.47	395,532,563	1.11			
	Local	MDOT	101.312	0.19	64,613,203	0.18		
		County	22,596.659	41.31	3,057,187,936	8.56		
		City	2,415.371	4.42	329,509,360	0.92		
		Other	176.816	0.32	23,662,502	0.07		
		Subtotal	25,290.158	46.23	3,474,973,001	9.73		
Subtotal	27,189.236	49.70	3,870,505,564	10.83				
Total Rural	MDOT	9,573.421	17.50	14,692,641,306	41.12			
	County	31,641.652	57.84	5,235,966,998	14.65			
	City	2,771.272	5.07	553,920,374	1.55			
	Other	482.788	0.88	196,764,799	0.55			
	Subtotal	44,469.133	81.29	20,679,293,477	57.88			

Functional Classification, Federal Aid & Maintenance Responsibility		Urban						
		Public Road Length		Travel				
		Miles	%	AVMT	%			
Federal Aid	Principal Arterials	NHS	Interstate (MDOT)	197.864	0.36	3,297,518,140	9.23	
			Freeway (MDOT)	67.055	0.12	480,538,597	1.34	
			Other	MDOT	711.943	1.30	3,846,507,032	10.77
			County	16.228	0.03	69,046,899	0.19	
			City	209.565	0.38	848,370,375	2.37	
		Other	33.946	0.06	117,056,357	0.33		
		Subtotal	1,236.601	2.26	8,659,037,400	24.24		
		Non-NHS	Freeway (MDOT)	0.000	0.00	0	0.00	
			Other	MDOT	0.103	0.00	504,340	0.00
			County	0.000	0.00	0	0.00	
	City		0.000	0.00	0	0.00		
	Other		0.000	0.00	0	0.00		
	Subtotal	0.103	0.00	504,340	0.00			
	Subtotal	1,236.704	2.26	8,659,541,740	24.24			
	Minor Arterials	MDOT	206.217	0.38	581,628,899	1.63		
		County	113.445	0.21	245,285,007	0.69		
		City	579.013	1.06	1,378,057,333	3.86		
		Other	11.841	0.02	26,923,571	0.08		
		Subtotal	910.516	1.66	2,231,894,810	6.25		
	Collectors	MDOT	44.927	0.08	58,447,929	0.16		
County		306.108	0.56	339,809,696	0.95			
City		1,030.121	1.88	1,058,301,116	2.96			
Other		0.792	0.00	280,031	0.00			
Subtotal		1,381.948	2.53	1,456,838,772	4.08			
Subtotal	2,292.464	4.19	3,688,733,582	10.32				
Non-Federal Aid	Local	MDOT	70.527	0.13	31,472,289	0.09		
		County	1,218.857	2.23	536,767,675	1.50		
		City	5,395.292	9.86	2,125,046,403	5.95		
		Other	20.778	0.04	8,460,447	0.02		
	Subtotal	6,705.454	12.26	2,701,746,814	7.56			
Subtotal	6,705.454	12.26	2,701,746,814	7.56				
Total Urban	MDOT	1,298.636	2.37	8,296,617,226	23.22			
	County	1,654.638	3.02	1,190,909,277	3.33			
	City	7,213.991	13.19	5,409,775,227	15.14			
	Other	67.357	0.12	152,720,406	0.43			
Subtotal	10,234.622	18.71	15,050,022,136	42.12				

Total Rural and Urban					
Total Rural and Urban	MDOT	10,872.057	19.87	22,989,258,532	64.34
	County	33,296.290	60.87	6,426,876,275	17.99
	City	9,985.263	18.25	5,963,695,601	16.69
	Other	550.145	1.01	349,485,205	0.98
	Total	54,703.755	100.00	35,729,315,613	100.00

Public Road Length Annual Vehicle Miles of Travel - 2012
Summarized by Road Functional Classification, Federal Aid and Maintenance Responsibility
Statewide Paved

Rural and Urban							
Functional Classification, Federal Aid & Maintenance Responsibility			Public Road Length				
			Miles	%	AVMT	%	
Federal Aid	Principal Arterials	NHS	Interstate (MDOT)	699.753	1.28	7,068,066,394	19.78
			Freeway (MDOT)	67.055	0.12	480,538,597	1.34
			Other	2,601.873	4.76	9,347,001,503	26.16
			MDOT	36.510	0.07	109,809,199	0.31
			County	212.101	0.39	856,315,030	2.40
		City	52.459	0.10	192,305,037	0.54	
		Other	3,669.751	6.71	18,054,035,760	50.53	
		Subtotal	3,669.751	6.71	18,054,035,760	50.53	
		Non-NHS	Freeway (MDOT)	0.000	0.00	0	0.00
			Other	0.103	0.00	504,340	0.00
	MDOT		0.831	0.00	2,653,558	0.01	
	County		0.000	0.00	0	0.00	
	City		0.000	0.00	0	0.00	
	Other	0.000	0.00	0	0.00		
	Subtotal	0.934	0.00	3,157,898	0.01		
	Subtotal	3,670.685	6.71	18,057,193,658	50.54		
	Minor Arterials	MDOT	3,630.586	6.64	3,886,611,895	10.88	
		County	132.224	0.24	255,291,908	0.71	
		City	591.646	1.08	1,393,438,230	3.90	
		Other	260.778	0.48	118,851,142	0.33	
Subtotal		4,615.234	8.44	5,654,193,175	15.83		
Rural Major Collectors and Urban Collectors	MDOT	3,638.157	6.65	2,096,431,280	5.87		
	County	7,533.100	13.77	2,097,135,373	5.87		
	City	1,327.290	2.43	1,247,979,242	3.49		
	Other	24.599	0.04	4,130,507	0.01		
	Subtotal	12,523.146	22.89	5,445,676,402	15.24		
Subtotal	20,809.065	38.04	29,157,063,235	81.61			
Non-Federal Aid	Rural Minor Collectors	MDOT	62.691	0.11	14,019,031	0.04	
		County	1,778.109	3.25	368,030,626	1.03	
		City	43.563	0.08	11,407,336	0.03	
		Other	14.715	0.03	2,075,570	0.01	
		Subtotal	1,899.078	3.47	395,532,563	1.11	
	Local	MDOT	171.839	0.31	96,085,492	0.27	
		County	23,815.516	43.54	3,593,955,611	10.06	
		City	7,810.663	14.28	2,454,555,763	6.87	
		Other	197.594	0.36	32,122,949	0.09	
		Subtotal	31,995.612	58.49	6,176,719,815	17.29	
Subtotal	2,096.672	3.83	427,655,512	1.20			
Total Rural and Urban	MDOT	10,872.057	19.87	22,989,258,532	64.34		
	County	33,296.290	60.87	6,426,876,275	17.99		
	City	9,985.263	18.25	5,963,695,601	16.69		
	Other	550.145	1.01	349,485,205	0.98		
	Subtotal	54,703.755	100.00	35,729,315,613	100.00		

Public Road Length Annual Vehicle Miles of Travel - 2012
Summarized by Road Functional Classification, Federal Aid and Maintenance Responsibility
Statewide Unpaved

Functional Classification, Federal Aid & Maintenance Responsibility		Rural					
		Public Road Length		Travel			
		Miles	%	AVMT	%		
Federal Aid	Principal Arterials	NHS	Interstate (MDOT)	0.000	0.00	0	0.00
			MDOT	0.000	0.00	0	0.00
			County	2.038	0.01	1,338,194	0.05
			City	0.000	0.00	0	0.00
			Other	0.000	0.00	0	0.00
		Subtotal	2.038	0.01	1,338,194	0.05	
		Non-NHS	MDOT	0.000	0.00	0	0.00
			County	0.000	0.00	0	0.00
			City	0.000	0.00	0	0.00
			Other	0.000	0.00	0	0.00
	Subtotal		0.000	0.00	0	0.00	
	Minor Arterials	MDOT	2.956	0.01	762,811	0.03	
		County	2.106	0.01	5,233,114	0.18	
		City	0.000	0.00	0	0.00	
		Other	0.000	0.00	0	0.00	
		Subtotal	5.062	0.02	5,995,925	0.21	
	Major Collectors	MDOT	3.826	0.02	437,580	0.02	
		County	644.738	3.15	87,180,211	3.08	
		City	19.994	0.10	12,429,397	0.44	
		Other	10.388	0.05	602,568	0.02	
Subtotal		678.946	3.32	100,649,756	3.55		
Subtotal		684.008	3.34	106,645,681	3.77		
Non-Federal Aid	Minor Collectors	MDOT	0.000	0.00	0	0.00	
		County	388.232	1.90	35,878,817	1.27	
		City	2.758	0.01	1,174,571	0.04	
		Other	10.177	0.05	217,122	0.01	
		Subtotal	401.167	1.96	37,270,510	1.32	
	Local	MDOT	0.000	0.00	0	0.00	
		County	18,106.262	88.42	2,278,337,157	80.45	
		City	239.933	1.17	29,887,951	1.06	
		Other	497.458	2.43	49,101,526	1.73	
		Subtotal	18,843.653	92.02	2,357,326,634	83.23	
Subtotal		19,244.820	93.98	2,394,597,144	84.55		
Total Rural	MDOT	6.782	0.03	1,200,391	0.04		
	County	19,143.376	93.49	2,407,967,493	85.02		
	City	262.685	1.28	43,491,919	1.54		
	Other	518.023	2.53	49,921,216	1.76		
	Subtotal	19,930.866	97.33	2,502,581,019	88.36		

Functional Classification, Federal Aid & Maintenance Responsibility		Urban					
		Public Road Length		Travel			
		Miles	%	AVMT	%		
Federal Aid	Principal Arterials	NHS	Interstate (MDOT)	0.000	0.00	0	0.00
			Freeway (MDOT)	0.000	0.00	0	0.00
			MDOT	0.000	0.00	0	0.00
			County	1.958	0.01	6,222,632	0.22
			City	6.131	0.03	12,095,477	0.43
		Other	0.000	0.00	0	0.00	
		Subtotal	8.089	0.04	18,318,109	0.65	
		Non-NHS	Freeway (MDOT)	0.000	0.00	0	0.00
			MDOT	0.000	0.00	0	0.00
			County	0.000	0.00	0	0.00
	City		0.000	0.00	0	0.00	
	Other		0.000	0.00	0	0.00	
	Subtotal		0.000	0.00	0	0.00	
	Minor Arterials	MDOT	0.000	0.00	0	0.00	
		County	7.600	0.04	18,756,109	0.66	
		City	18.493	0.09	44,956,828	1.59	
		Other	0.000	0.00	0	0.00	
		Subtotal	26.093	0.13	63,712,937	2.25	
	Collectors	MDOT	0.000	0.00	0	0.00	
		County	8.896	0.04	9,764,078	0.34	
City		29.542	0.14	41,407,032	1.46		
Other		0.000	0.00	0	0.00		
Subtotal		38.438	0.19	51,171,110	1.81		
Subtotal		64.531	0.32	114,884,047	4.06		
Non-Federal Aid	Local	MDOT	0.000	0.00	0	0.00	
		County	260.321	1.27	115,749,888	4.09	
		City	212.415	1.04	80,085,215	2.83	
		Other	1.172	0.01	547,948	0.02	
		Subtotal	473.908	2.31	196,383,051	6.93	
Subtotal		473.908	2.31	196,383,051	6.93		
Total Urban	MDOT	0.000	0.00	0	0.00		
	County	278.775	1.36	150,492,707	5.31		
	City	266.581	1.30	178,544,552	6.30		
	Other	1.172	0.01	547,948	0.02		
	Subtotal	546.528	2.67	329,585,207	11.64		

Total Rural and Urban					
Total Rural and Urban	MDOT	6.782	0.03	1,200,391	0.04
	County	19,422.151	94.85	2,558,460,200	90.34
	City	529.266	2.58	222,036,471	7.84
	Other	519.195	2.54	50,469,164	1.78
	Total	20,477.394	100.00	2,832,166,226	100.00

Public Road Length Annual Vehicle Miles of Travel - 2012
Summarized by Road Functional Classification, Federal Aid and Maintenance Responsibility
Statewide Unpaved

Rural and Urban								
Functional Classification, Federal Aid & Maintenance Responsibility			Public Road Length					
			Miles	%	AVMT	%		
Federal Aid	Principal Arterials	NHS	Interstate (MDOT)	0.000	0.00	0	0.00	
			Freeway (MDOT)	0.000	0.00	0	0.00	
			Other	MDOT	0.000	0.00	0	0.00
				County	3.996	0.02	7,560,826	0.27
				City	6.131	0.03	12,095,477	0.43
		Other	0.000	0.00	0	0.00		
		Subtotal	10.127	0.05	19,656,303	0.69		
		Non-NHS	Freeway (MDOT)	0.000	0.00	0	0.00	
			Other	MDOT	0.000	0.00	0	0.00
				County	0.000	0.00	0	0.00
	City			0.000	0.00	0	0.00	
	Other			0.000	0.00	0	0.00	
	Subtotal	0.000	0.00	0	0.00			
	Subtotal	10.127	0.05	19,656,303	0.69			
	Minor Arterials	MDOT	2.956	0.01	762,811	0.03		
		County	9.706	0.05	23,989,223	0.85		
		City	18.493	0.09	44,956,828	1.59		
		Other	0.000	0.00	0	0.00		
		Subtotal	31.155	0.15	69,708,862	2.46		
	Rural Major Collectors and Urban Collectors	MDOT	3.826	0.02	437,580	0.02		
County		653.634	3.19	96,944,289	3.42			
City		49.536	0.24	53,836,429	1.90			
Other		10.388	0.05	602,568	0.02			
Subtotal		717.384	3.50	151,820,866	5.36			
Subtotal	758.666	3.70	241,186,031	8.52				
Non-Federal Aid	Rural Minor Collectors	MDOT	0.000	0.00	0	0.00		
		County	388.232	1.90	35,878,817	1.27		
		City	2.758	0.01	1,174,571	0.04		
		Other	10.177	0.05	217,122	0.01		
		Subtotal	401.167	1.96	37,270,510	1.32		
	Local	MDOT	0.000	0.00	0	0.00		
		County	18,366.583	89.69	2,394,087,045	84.53		
		City	452.348	2.21	109,973,166	3.88		
		Other	498.630	2.44	49,649,474	1.75		
		Subtotal	19,317.561	94.34	2,553,709,685	90.17		
Subtotal	899.797	4.39	86,919,984	3.07				
Total Rural and Urban	MDOT	6.782	0.03	1,200,391	0.04			
	County	19,422.151	94.85	2,558,460,200	90.34			
	City	529.266	2.58	222,036,471	7.84			
	Other	519.195	2.54	50,469,164	1.78			
	Subtotal	20,477.394	100.00	2,832,166,226	100.00			

Section E

Interstate Highways Route Location Descriptions



Route Location Descriptions

Route	Description	State Maintained (Miles)	Local Maintained (Miles)	Total (Miles)
I-10	From the Mississippi-Louisiana State Line east of Slidell, Louisiana, to the Mississippi-Alabama State Line southwest of Mobile, Alabama.	77.056	0.000	77.056
I-20	From the Mississippi-Louisiana State Line at Vicksburg to a point on I-55 in Jackson and from another point on I-55 southeast of Jackson to a point on I-59 west of Meridian.	129.799	0.000	129.799
I-55	From the Mississippi-Louisiana State Line south of McComb via Jackson to the Mississippi-Tennessee State Line south of Memphis, Tennessee.	289.967	0.000	289.967
I-59	From the Mississippi-Louisiana State Line near Picayune via Hattiesburg, Laurel and Meridian to the Mississippi-Alabama State Line west of Cuba, Alabama.	171.852	0.000	171.852
I-69	Beginning at its intersection with MS 713 at the DeSoto/Tunica County Line, thence extending northeasterly to intersect with MS 304, thence easterly to intersect with I-55 at or near Hernando.	13.393	0.000	13.393
I-110	Beginning at its intersection with US 90 in Biloxi thence north to I-10.	4.587	0.000	4.587
I-220	Beginning at its intersection with I-20 at or near Van Winkle and thence northeasterly a distance of approximately twelve miles to intersect with I-55 at or near the Hinds-Madison County Line.	12.002	0.000	12.002

Section F

United States & Mississippi Highways Route Location Descriptions



US and MS Numbered Highways Route Location Descriptions

Route	Description	State Maintained (Miles)	Local Maintained (Miles)	Proposed (Miles)	Total (Miles)
MS 1	Begins at Onward, Sharkey County, thence in a westerly direction to Fidler, thence in a northerly direction to Mayersville, thence continues from MS 14 approximately mid-way between Mayersville and Rolling Fork to or near Greenville, Rosedale, Sherard and ends at US 49 east of Mississippi River Bridge at Helena, Coahoma County.	148.632	0.000	0.000	148.632
MS 2	Begins at or near Hickory Flat, Benton County, and extends in a northeasterly direction to or near Blue Mountain, thence continues from or near Ripley to or near Kossuth to US 72 west of Corinth, thence from US 45 north of Corinth, Alcorn County, northeasterly to the Mississippi-Tennessee State Line.	40.637	0.000	0.000	40.637
MS 3	Begins at a point on US 61 at or near Redwood, Warren County, and extends in a northeasterly direction to or near Satartia and Yazoo City, thence follows US 49W to or near Inverness, thence in a northeasterly direction to Moorhead, thence north to Sunflower, thence continues along US 49W to Tutwiler, thence in a northeasterly direction to Lambert, Marks, Sledge, Crenshaw, Sarah and Savage to intersect US 61 at or near Lake Cormorant, DeSoto County.	117.543	0.000	0.000	117.543
MS 4	Begins at or near Fox Island and extends east to west corporate limits of Tunica, Coahoma County, thence continues from US 61 south of Tunica to or near Savage, Strayhorn, Senatobia, Holly Springs and Ashland, thence continues from Mississippi 5 approximately six and one-half miles south of Ashland to or near Ripley, Booneville, Bontonite Mill, Livingstons Store, Nite Site, and Bay Springs to Mississippi 25 at or near Dennis.	147.023	0.083	0.000	147.106
MS 5	Begins on MS 178 near Hickory Flat, Benton County, and extends north to Elvis Chapel Church on US 72, and thence west on US 72 to Harris Chapel Church and thence northwest to MS 7, Benton County.	24.571	2.358	0.000	26.929
MS 6	Begins on MS 161 in Clarksdale, thence easterly to Marks, Batesville, Oxford, Pontotoc, Tupelo, thence southerly to Nettleton and ends at or near Amory.	25.295	0.000	0.000	25.295
MS 7	Begins at or near Belzoni, Humphreys County, and extends in a northeasterly direction to or near Swifftown to US 82 north of Itta Bena, thence continues from or near Greenwood to or near Holcomb, Grenada, Coffeeville, Water Valley, Oxford, and Holly Springs to the Mississippi-Tennessee State Line northeast of Michigan City, Benton County.	141.499	0.000	0.000	141.499
MS 8	Begins on MS 1 at or near Rosedale, Bolivar County, and extends in an easterly direction to or near Cleveland, Ruleville, Minter City, Philipp and Holcomb, thence continues from or near Grenada to or near Calhoun City, Houston and Aberdeen and ends on US 278 at or near Greenwood Springs, Monroe County.	161.291	0.000	0.000	161.291
MS 9	Begins at or near Ackerman, Choctaw County, and extends in a northerly direction to or near Eupora, Bellefontaine and Slate Springs to MS 8 south of Calhoun City, thence continues from or near Calhoun City to or near Bruce, Sarepta, Pontotoc, and Sherman, thence continuing from US 78 northwest of Sherman to, at or near Blue Springs and ending at MS 30 at or near Graham in Union County.	106.341	0.000	0.000	106.341

US and MS Numbered Highways Route Location Descriptions

Route	Description	State Maintained (Miles)	Local Maintained (Miles)	Proposed (Miles)	Total (Miles)
MS 9W	Begins on MS 9 north of Bruce, Calhoun County, and extends northerly to or near Banner and Paris to MS 7 at Airport Road south of Markette, Lafayette County.	20.295	0.000	0.000	20.295
US 11	Begins on I-59 at or near Nicholson, south of Picayune, Pearl River County, and extends in a northeasterly direction to or near Picayune, Poplarville, Hattiesburg, Laurel, Enterprise and Meridian, and thence easterly to the Mississippi-Alabama State Line, Lauderdale County.	166.164	0.581	0.000	166.745
MS 12	Begins on MS 1 at or near James, Washington County, thence continuing through LeRoy Percy State Park and extends in an easterly direction to or near Hollandale, Belzoni, Tchula, Lexington, Durant, Kosciusko and Ackerman to a point on US 82 north of Mississippi State University, thence continues from or near Columbus and extends in a northeasterly direction to the Mississippi-Alabama State Line, Lowndes County.	164.913	0.000	0.000	164.913
MS 13	Begins at a point on US 49 at or near Maxie, Forrest County, and extends in a northwesterly direction to or near Lumberton and Columbia, thence continues in a northerly direction to or near Prentiss, Mendenhall, Puckett, Daniel, Polkville, Morton, and Lena and ends at a point on MS 16 west of Carthage at or near Pine Tree, Leake County.	151.143	0.000	0.000	151.143
MS 14	Begins at or near Mayersville, Issaquena County, and extends in an easterly direction to or near Rolling Fork, thence continues from US 61 at or near Anguilla to US 49W at or near Louise, thence continues from, at or near Ebenezer to or near Goodman, Newport, and Zemuly to south of Kosciusko to or near Louisville and Macon ending at the Mississippi-Alabama Line east of Macon, Noxubee County.	139.399	0.076	0.000	139.475
MS 15	Begins at the intersection of I-10 and I-110, Harrison County, and extends in a northerly direction to or near Beaumont, Laurel, Bay Springs, Newton, Philadelphia, Louisville, Ackerman, Mathiston, Houston, Pontotoc, New Albany, Ripley, Walnut and ends at the Mississippi-Tennessee State Line, Tippah County.	344.305	0.000	0.000	344.305
MS 16	Begins on MS 1 at or near the Issaquena-Washington County Line, thence in a southeasterly direction to Rolling Fork and extends in a southeasterly direction near Little Sunflower River, thence continues from or near Holly Bluff in a northeasterly direction to US 49W at or near Craig, thence continues from or near Yazoo City to or near Benton to US 51 at or near Canton, thence continues to or near Carthage, Philadelphia, Dekalb and Scooba to the Mississippi-Alabama State Line east of Scooba, Kemper County.	156.015	2.501	0.000	158.516
MS 17	Begins in Scott County on designated MS 25, thence northerly to MS 16 near Farmhaven, thence to or near Pickens, Lexington, Carrollton and ends approximately 3.1 miles northeast of North Carrollton, Carroll County.	66.709	1.522	0.000	68.231

US and MS Numbered Highways Route Location Descriptions

Route	Description	State Maintained (Miles)	Local Maintained (Miles)	Proposed (Miles)	Total (Miles)
MS 18	Begins at or near Grand Gulf, Claiborne County, then to or near Port Gibson and extends in a northeasterly direction to or near Hermanville, Utica, and Raymond to an intersection with US 80 at or near Jackson, thence from Brandon continues in a southeasterly direction to or near Raleigh and Bay Springs, thence continues in a northeasterly direction to or near Rose Hill, thence southeast to or near Pachuta, thence east to or near Quitman and ends at the Mississippi-Alabama State Line east of Quitman, Clarke County.	176.883	0.000	0.000	176.883
MS 19	Begins on US 51 at or near West, Holmes County, and extends in a southeasterly direction to or near Kosciusko, Zama, Arlington High School, Yates Crossing, Philadelphia and Meridian, and ends at the Mississippi-Alabama State Line southeast of Meridian, Lauderdale County.	102.309	0.244	0.000	102.553
MS 21	Begins at a point on MS 35 at or near Forest, Scott County, and runs in a northeasterly direction to or near Sebastopol, Dixon, Neshoba County Fairgrounds, Philadelphia, Bond High School, Preston, Gholson, thence in a northeasterly direction to intersect MS 39 at or near Shuqualak, Noxubee County.	73.32	0.000	0.000	73.32
MS 22	Begins at or near Edwards, Hinds County, thence in a northeasterly direction to or near Flora, thence to a point on US 51 at or near Canton, Madison County.	42.785	0.000	0.000	42.785
MS 23	Begins on MS 25 at or near Smithville in Monroe County, thence northerly to Tremont, thence to the Mississippi-Alabama State Line, Itawamba County, southeast of Golden, Mississippi.	32.135	0.000	0.000	32.135
MS 24	Begins at or near Fort Adams, Wilkinson County, and extends in an easterly direction to or near Woodville, Centreville, Gloster, Liberty, and McComb, Pike County.	77.816	0.000	0.000	77.816
MS 25	Begins at or near Jackson, Hinds County, thence in a northeasterly direction to or near Carthage, Louisville and Starkville, thence from a point on US 45A to or near Aberdeen, Amory, Smithville, to US 78, thence continuing to Belmont, Dennis, Tishomingo, Iuka and to the Mississippi-Tennessee State Line north of Cross Roads in Tishomingo County.	222.339	1.33	0.000	223.669
MS 26	Begins at the Mississippi-Louisiana State Line east of Bogalusa, Pearl River County, and extends in an easterly direction to or near Poplarville and Wiggins and ends at or near Lucedale, George County.	76.848	0.000	0.000	76.848
MS 27	Begins on the Mississippi-Louisiana State Line south of Tylertown, Walthall County, and extends northerly to Tylertown, Monticello, Georgetown, Crystal Springs, Utica and ends at or near Vicksburg, Warren County.	117.907	1.623	0.000	119.53
MS 28	Begins at or near Fayette, Jefferson County, and extends to, at or near Hazlehurst, Georgetown, Pinola, Magee and Taylorsville and ends on US 84 west of Laurel, Jones County.	124.535	0.2	0.000	124.735
MS 29	Begins at or near Wiggins, Stone County, and extends in a northerly direction to or near Janice, New Augusta, Runnelstown, Ellisville, and ends at MS 28 at or near Soso, Jones County.	78.009	0.000	0.000	78.009

US and MS Numbered Highways Route Location Descriptions

Route	Description	State Maintained (Miles)	Local Maintained (Miles)	Proposed (Miles)	Total (Miles)
MS 30	Begins at or near Oxford, Lafayette County, and extends in a northeasterly direction to MS 178 in New Albany, thence extending east and northerly to its intersection with Sam T. Barkley Road, thence by Keownsville and Pleasant Ridge, thence to a point at or near Wheeler to intersect US 45, thence along US 45 to south of Booneville, thence from US 45 northeasterly to intersect MS 4 and MS 364, thence to Walden's Store, Hills Chapel, Burton, and ends at the Natchez Trace Parkway east of Tishomingo, Tishomingo County.	79.607	0.502	0.000	80.109
MS 32	Begins on MS Highway 1 at or near Perthshire, Bolivar County, and extends east to US 61 at or near Shelby, easterly to or near Parchman, Webb, Charleston, Oakland, Water Valley, Bruce and New Houlika, thence continues from MS 15 south of Houlika to or near Van Vleet and Okolona, Chickasaw County.	131.004	5.907	0.000	136.911
MS 33	Begins at the Mississippi-Louisiana State Line, Wilkinson County, extending northerly to MS 24 at or near Centreville, thence to Gloster to or near Crosby, Knoxville, Roxie and McNair to US 61 south of Fayette, then from or near Fayette northeasterly to or near Red Lick and Pattison to MS 18 at or near Hermanville, Claiborne County.	45.015	0.000	0.000	45.015
MS 35	Begins at the Mississippi-Louisiana State Line, Marion County, south of Sandy Hook and extends in a northerly direction to a point on US 98 at or near Foxworth, thence continues from or near Columbia to or near Bassfield, Lone Star, Mount Olive, Mize, Raleigh, Forest, Carthage, Kosciusko, Vaiden, Holcomb, Charleston and Batesville and ends at or near the Sardis Dam northeast of Batesville, Panola County.	261.177	0.429	0.000	261.606
MS 37	Begins at a point on US 84, Covington County, south of Hot Coffee and extends in a northerly direction to or near Taylorsville, Center Ridge and ending on MS 35 south Raleigh, Smith County.	24.551	0.000	0.000	24.551
MS 39	Begins at or near Meridian, Lauderdale County, and extends in a northerly direction to or near DeKalb and ends on US 45 at or near Shuqualak, Noxubee County.	49.967	0.000	0.000	49.967
MS 41	Begins at or near Pontotoc, Pontotoc County, and extends southeasterly to or near Okolona, thence easterly to US 45 at or near Wren, Monroe County.	31.234	0.000	0.000	31.234
MS 42	Begins at Lawrence-Simpson County Line northeast of New Hebron and extends to or near New Hebron, Prentiss, Bassfield and Sumrall to US 49, thence continues north of Hattiesburg to or near Petal, Runnelstown, Richton, Sand Hill, and State Line to the Alabama State Line, Wayne County.	105.54	0.649	0.000	106.189

US and MS Numbered Highways Route Location Descriptions

Route	Description	State Maintained (Miles)	Local Maintained (Miles)	Proposed (Miles)	Total (Miles)
MS 43	Begins on US 90 west of Bay St. Louis, Hancock County, and extends in a north northwesterly direction to or near Picayune, thence continues from or near Picayune to MS 26 at or near Cross Roads then to MS 13 south of Prentiss west and north to Arm Road in Section 5, Township 6 North, Range 20 West, Lawrence County, and proceeds northwesterly for approximately four miles to its intersection with US 84 in Section 24, Township 7 North, Range 21 West, thence continue from at or near Silver Creek, New Hebron and Pinola to MS 13 southwest of Mendenhall, thence continues from MS 18 at or near Puckett, Cross Roads, Pelahatchie and Pisgah to MS 16 at or near Canton, thence to or near Thomastown, Kosciusko, Shady Grove and Friendship ending at the intersection of MS 407 south of Kilmichael, Montgomery County.	230.593	5.31	0.000	235.903
MS 44	Begins at or near McComb, Pike County, extending to or near Pricedale and Jayess to MS 27 east of Jayess, extending easterly across the Pearl River to Mississippi 13, Marion County, thence continues from at or near Columbia to or near Sumrall, Lamar County.	40.876	0.064	0.000	40.94
US 45	Begins at the Mississippi-Alabama State Line at or near the town of State Line, Greene County, and extends in a northerly direction to or near Waynesboro, Quitman, Meridian, Scooba, Macon, Brooksville, Columbus, Aberdeen, Nettleton, Shannon, Tupelo, Booneville, Corinth and ends at the Mississippi-Tennessee State Line north of Corinth, Alcorn County.	274.935	0.000	0.000	274.935
US 45A	Begins at a point on US 45 at or near Brooksville, Noxubee County, and extends in a northerly direction to or near West Point, Okolona, and ends at a point on US 45 at or near Shannon, Lee County.	63.894	0.000	0.000	63.894
MS 46	Begins at a point on MS 9 south of Calhoun City, Calhoun County, and extends southeasterly to or near Hohenlinden, Mantee, Montpelier to MS 50 approximately seven miles west of West Point, Clay County.	23.233	0.000	0.000	23.233
MS 47	Begins at approximately seven miles west of West Point, Clay County, on MS 50 and runs in a northerly direction to intersect with MS 8 at or near Trebloc, and thence north to Buena Vista, Chickasaw County.	23.078	0.000	0.000	23.078
MS 48	Begins at or near Centreville, Wilkinson County, and extends to Liberty, thence continues from MS 24 west of McComb and extends in a southeasterly direction to or near Magnolia, Tylertown and Dexter, thence continuing in a southeasterly direction to intersect with MS 35 at Sandy Hook, thence in an easterly direction to or near Lumberton, Lamar County.	64.629	0.000	0.000	64.629
US 49	Begins at or near Gulfport, Harrison County, and extends in a northerly direction to or near Wiggins, Hattiesburg, Collins, Mendenhall, Jackson and Yazoo City, thence continues from or near Tutwiler to or near Clarksdale, and thence continues from US 61 north of Clarksdale westward to or near the Mississippi River, Coahoma County, near Helena, Arkansas.	235.652	0.000	0.000	235.652
US 49E	Begins at or near Yazoo City, Yazoo County, and extends in a northerly direction to or near Tchula and Greenwood and ends at or near Tutwiler, Tallahatchie County.	85.862	0.000	0.000	85.862

US and MS Numbered Highways Route Location Descriptions

Route	Description	State Maintained (Miles)	Local Maintained (Miles)	Proposed (Miles)	Total (Miles)
US 49W	Begins at or near Yazoo City, Yazoo County, and extends in a northerly direction to or near Belzoni, Indianola and Ruleville and ends at or near Tutwiler, Tallahatchie County.	80.986	0.908	0.000	81.894
MS 50	Begins at or near Walthall, Webster County, thence easterly to or near Cumberland to MS 15, thence to or near Pheba, Cedar Bluff, and West Point to or near junction MS 373 and US 45, then continues from, at or near Columbus on US 82 northeasterly to the Mississippi-Alabama State Line, Lowndes County.	47.735	10.177	0.000	57.912
US 51	Begins at the Mississippi-Louisiana State Line at or near Osyka, Pike County, and extends in a northerly direction to or near Magnolia, McComb, Summit, Brookhaven, Hazlehurst, Crystal Springs, Jackson, Canton, Durant, Winona, Grenada, Batesville, Senatobia and Hernando and ends at the Mississippi-Tennessee State Line north of Horn Lake, DeSoto County.	267.615	0.377	0.000	267.992
MS 53	Begins at or near Poplarville, Pearl River County, and extends in a southeasterly direction to or near Necaize and ends at or near Lyman, Harrison County.	38.844	0.000	0.000	38.844
MS 57	Begins at or near Fontainebleau, Jackson County, and extends to or near Vancleave, Benndale, Avent, and McLain, thence continues from US 98 east of McLain to or near Leakesville, thence continues from or near Leakesville northerly to or near State Line on US 45 ending at intersection with MS 42, Greene County.	89.422	0.914	0.000	90.336
US 61	Begins at the Mississippi-Louisiana State Line south of Woodville, Wilkinson County, and extends in a northerly direction to or near Woodville, Natchez, Fayette, Port Gibson, Vicksburg, Rolling Fork, Leland, Cleveland, Clarksdale and Tunica and ends at the Mississippi-Tennessee State Line north of Lake View, DeSoto County.	299.254	0.000	0.000	299.254
MS 63	Begins from US 90 at or near Pascagoula, Jackson County, and extends in a northerly direction to or near Moss Point, Wade, Lucedale, Leakesville, Sand Hill and ends at or near Waynesboro, Wayne County.	106.544	0.000	0.000	106.544
MS 67	Begins at I-10 and extends north to US 49 at or near Saucier, all in Harrison County.	20.252	0.000	0.000	20.252
I-69	Begin at US 61 at the Desoto-Tunica County line and extends east to I-55 north and runs concurrently with I-55 north to the Mississippi-Tennessee State line all in Desoto County.	13.295	0.000	115.000	128.295
MS 69	Begins at the Mississippi-Alabama State Line and extends northerly to or near Columbus, all in Lowndes County.	15.560	0.000	0.000	15.56
US 72	Begins at the Mississippi-Tennessee State Line northwest of Mt. Pleasant in Marshall County and extends in a southeasterly direction to or near Walnut, Corinth and luka and ends at the Mississippi-Alabama State Line southeast of luka, Tishomingo County.	89.997	0.000	0.000	89.997
MS 76	Beginning on MS 6 east extending south easterly to US Hwy. 45 south of Tupelo and continuing easterly to existing MS Hwy 6 near Plantersville, continuing from a point approximately 7.482 miles northeast of US Highway 78 near the community of Fairview and extending northeasterly approximately 11 miles to the Alabama state Line, Itawamba County. (Proposed figures include MS 6 overlap.)	1.051	0.7	14.558	16.309

US and MS Numbered Highways Route Location Descriptions

Route	Description	State Maintained (Miles)	Local Maintained (Miles)	Proposed (Miles)	Total (Miles)
US 78	Begins at the Mississippi-Tennessee State Line northwest of Olive Branch, DeSoto County, and extends in a southeasterly direction to or near Holly Springs, New Albany, Tupelo and Fulton and ends at the Mississippi-Alabama State Line east of Fulton, Itawamba County.	118.099	0.000	0.000	118.099
US 80	Begins at or near Vicksburg, Warren County, and extends in an easterly direction to or near Jackson, Brandon, Forest, Newton, and Meridian and ends at the Mississippi Alabama State Line east of Meridian, Lauderdale County.	95.04	0.000	0.000	95.04
US 82	Begins at the Mississippi River Bridge southwest of Greenville, Washington County, and extends in a northeasterly direction to or near Greenville, thence east to or near Leland, Indianola, Greenwood, Carrollton, Winona, Mathiston and Starkville to a point on US 45 west of Columbus, thence continues from or near Columbus to the Mississippi-Alabama State Line east of Columbus, Lowndes County.	182.506	0.000	0.000	182.506
US 84	Begins at the Mississippi River Bridge at or near Natchez, Adams County, and extends in an easterly direction to US 61 in Natchez, thence continues jointly with US 61 to or near Washington, thence continues from US 61 at or near Washington, to or near Meadville, Brookhaven, Monticello, Prentiss, Collins, Laurel and Waynesboro to the Mississippi-Alabama State Line east of Tokio, Wayne County.	178.94	0.000	0.000	178.94
US 90	Begins at the Mississippi-Louisiana State Line southwest of Pearlinton, Hancock County, and extends in an easterly direction to or near Bay St. Louis, Gulfport, Biloxi, Pascagoula, and ends at the Mississippi-Alabama State Line, Jackson County, enroute to Mobile, Alabama.	80.651	0.000	0.000	80.651
US 98	Begins at or near Bude, Franklin County, and extends in a southeasterly direction to or near Summit, thence continues from, at or near McComb to or near Tylertown, Columbia, and Hattiesburg, thence continues from I-59 southwest of Hattiesburg to or near New Augusta, Beaumont, McLain, Lucedale to the Mississippi-Alabama State Line southeast of Lucedale, George County.	164.781	0.000	0.000	164.781
MS 145	Begins at its intersection with MS 8 and extending northwesterly to US 45 is designated and shall be know as "Veteran Drive".	108.264	5.554	0.000	113.818
MS 149	The various sections of Old US 49 that have been relocated by new construction.	41.858	3.008	0.000	44.866
MS 161	The various sections of Old US 61 that have been relocated by new construction.	18.321	1.538	0.000	19.859
MS 172	The various sections of Old US 72 that have been relocated by new construction.	12.074	0.000	0.000	12.074
MS 178	The various sections of Old US 78 that have been relocated by new construction.	110.005	4.6	0.000	114.605
MS 182	The various sections of Old US 82 that have been relocated by new construction.	44.23	2.472	12.223	58.925
MS 184	The various sections of Old US 84 that have been relocated by new construction.	27.04	3.443	10.903	41.386
MS 198	The various sections of Old US 98 that have been relocated by new construction.	26.702	0.000	0.000	26.702
MS 245	Begins on US 45 ALT South of Okolona, Chickasaw County, thence continues to MS 32/MS 41 at Okolona, continuing to MS 145 at Shannon, Lee County. This route also includes a section at Crawford whose termini begins and ends on US 45 ALT, Lowndes County.	15.875	0.000	0.000	15.875

US and MS Numbered Highways Route Location Descriptions

Route	Description	State Maintained (Miles)	Local Maintained (Miles)	Proposed (Miles)	Total (Miles)
US 278	Begins at the Arkansas State Line, continuing along US 82 to Leland, thence along US 61 to Clarksdale, continuing along MS 6 to Batesville, Oxford, Pontotoc and Tupelo, thence along US 45 to South of Nettleton, near Wren, thence easterly to Amory and ending at the Mississippi-Alabama State Line near Gattman, Monroe County.	142.03	4.402	0.000	146.432
MS 301	Begins at or near Arkabutla, Tate County, thence north to the Tate-DeSoto County Line, thence from Arkabutla Dam northerly to MS 304 at Eudora to or near Lynchburg and ends at the Mississippi-Tennessee State Line, DeSoto County.	21.581	4.428	0.000	26.009
MS 302	Begins at US 61, DeSoto County, thence east to US 78 at or near Olive Branch in DeSoto County, thence to US 72 at or near Mount Pleasant in Marshall County.	34.5	0.000	0.000	34.5
MS 304	Begins at the Tennessee State Line at or near US 72, Marshall County, and thence running in a southwesterly direction to intersect with US 78 at or near Byhalia and thence running in a westerly direction to intersect I-55 at or near Hernando and thence running in a westerly direction to intersect with US 61 in Desoto County.	15.609	0.000	0.000	15.609
MS 305	Begins at or near the north boundary line of Sardis Reservoir, Lafayette County, and extends northerly to MS 310 in Lafayette County, then from MS 4 north to or near Independence, Lewisburg, Olive Branch and ends at the Tennessee State Line, DeSoto County.	26.77	2.215	0.000	28.985
MS 306	Begins at or near Coldwater and extends to or near Independence, all in Tate County.	9.691	0.000	0.000	9.691
MS 309	Begins on MS 4 at or near Chulahoma, Marshall County, Mississippi and running thence in a northerly direction to or near the communities of Watson, the Town of Byhalia, and ends at the Tennessee State Line north of Barton, Marshall County, Mississippi.	24.375	1.677	0.000	26.052
MS 310	Begins on MS 3 in Crenshaw, Panola County, and extends in an easterly direction to Como, then return from I-55 easterly to the Lafayette County Line near Laws Hill, then to MS 7 at or near Malone, Marshall County.	44.536	0.000	0.000	44.536
MS 311	Begins on MS 7 at or near Holly Springs and extends northerly to US 72 at or near Mt. Pleasant, all in Marshall County.	12.69	0.000	0.000	12.69
MS 313	Begins at or near Hudsonville and extends westerly to Atway, thence northerly to US 72 at or near Slayden, all in Marshall County.	0.000	9.97	0.000	9.97
MS 314	Begins at or near Sardis Reservoir and extends southeasterly to or near Oxford, all in Lafayette County.	4.398	1.998	0.000	6.396
MS 315	Begins at US Highway 49/61 near the Town of Rich, continuing to the Coahoma-Quitman County Line, thence easterly to or near Sledge and Sardis, southeasterly to or near Sardis Dam and Water Valley to MS 9W at or near Paris, Lafayette County.	60.11	18.064	0.000	78.174
MS 316	Begins at the eastern city limits of Friar's Point in Coahoma County thence in a easterly direction to or near Coahoma and intersects US 61 at or near Frank Montory's Place and running thence in a generally southeasterly direction through Jonestown, thence through Belen to St. 6 west of Marks, Quitman County.	10.584	12.241	2.000	24.825

US and MS Numbered Highways Route Location Descriptions

Route	Description	State Maintained (Miles)	Local Maintained (Miles)	Proposed (Miles)	Total (Miles)
MS 321	Begins on MS 32 east of Webb and extends northerly and ends at or near Brazil, thence from the northern Mississippi State Penitentiary entrance to Lambert intersecting MS 3, all in Quitman, Tallahatchie County.	5.908	2.599	0.000	8.507
MS 322	Begins at or near Sherard, Coahoma County, and extends east to or near Clarksdale, thence from or near Hopson on US 49 south of Clarksdale east to MS 3 approximately 3 miles south of Lambert, thence from Lambert to Crowder and ends on the Batesville-Charleston Road east of Crowder, Panola County.	35.255	0.000	0.000	35.142
MS 328	Begins where it intersects with MS 315, and extends easterly in a direction approximately 8 miles to or near Taylor, thence to or near Markette, Lafayette County.	12.87	0.000	0.000	12.87
MS 330	Begins on U.S. 51 west of Tillatoba, Yalobusha County, and extends easterly to or near Coffeerville and Gums, thence east to Bruce, Calhoun County.	33.208	0.196	0.000	33.404
MS 331	Begins on MS 9 southwest of Sarepta, Calhoun County, and extends north to or near Tula and ends on Mississippi 334 north of Tula, Lafayette County.	13.505	0.000	0.000	13.505
MS 332	Begins at the intersection of Old MS 7 with US 51 approximately one mile north of Grenada and extending in a northeasterly direction to the north abutment of the Grenada Dam, all in Grenada County.	3.355	0.000	0.000	2.81
MS 333	Begins at the intersection of Old MS 8 with new MS 8, approximately one mile east of Grenada and extending in a northeasterly direction to its intersection with Federally maintained road leasing to the south abutment of the Grenada Dam, all in Grenada County.	0.54	0.000	0.000	0.54
MS 334	Begins at or near Oxford, Lafayette County, and extends in an easterly direction to or near Toccopola and ends on MS 9 at or near Springville, Pontotoc County.	27.744	0.000	0.000	27.744
MS 336	Begins on MS 6 at or near Lafayette Springs, Lafayette County, and extends to or near Thaxton and Pontotoc, Pontotoc County.	10.149	4.634	0.000	14.783
MS 338	Begins on the west side of the City of Pontotoc at its intersection with US 278/MS6 on the east side of the City of Pontotoc.	10.582	0.000	0.000	10.582
MS 340	Begins at the Calhoun-Chickasaw County Line near the Riley Ball Home, thence easterly to MS 341, then continues to MS 15 near Woodland, all in Chickasaw County.	5.619	3.825	0.000	9.444
MS 341	Begins at the Webster-Chickasaw County Line, thence northerly to or near Atlanta, Vardaman to MS 32, then continues to or near Buckhorn ending on MS 9 southwest of Pontotoc, Pontotoc County.	45.016	0.000	0.000	45.016
MS 342	Begins on MS 41 at or near Pontotoc and extends to MS 6 east of Pontotoc, all in Pontotoc County.	8.545	0.000	0.000	8.545
MS 345	Begins at or near Pontotoc and extends north and west to or near Ecu, all in Pontotoc County.	9.267	0.000	0.000	9.267
MS 346	Begins at or near Sand Springs Church, thence east to or near Esperanza, thence to MS 15 approximately three-fourths mile south of Ecu, all in Pontotoc County.	7.936	0.000	0.000	7.936

US and MS Numbered Highways Route Location Descriptions

Route	Description	State Maintained (Miles)	Local Maintained (Miles)	Proposed (Miles)	Total (Miles)
MS 347	Begins on MS 349 at or approximately near Bethlehem, thence northeasterly and northwesterly to MS 349 approximately two miles south of Potts Camp, all in Marshall County.	0.000	3.76	0.000	3.76
MS 348	Begins at or near New Albany, Union County, and extends east to or near Guntown, Lee County.	21.506	0.000	0.000	21.506
MS 349	Begins where it intersects with MS 30, Union County, and extends northwesterly to or near Cornersville and Bethlehem and ends at or near Potts Camp, Marshall County.	17.178	0.000	0.000	17.178
MS 350	Begins from MS 2 northeast of Corinth, Alcorn County, thence in an easterly direction to MS 25 near the State Line Resort, Tishomingo County.	12.932	0.000	0.000	12.932
MS 354	Begins at or near Walnut, Mississippi, thence in a southeasterly direction approximately 2.9 miles, all in Tippah County.	2.848	2.672	0.000	5.52
MS 355	Begins at MS 346 near Esperanza, Pontotoc County, and extending northwesterly to or near Pinedale and Etta, then to MS 30 near Gallway, Union County.	9.705	2.21	0.000	11.915
MS 356	Begins on the Kossuth-Rienzi Road, Alcorn County, approximately 6 1/2 miles west of Rienzi and extends east to or near Rienzi and Jacinto, to intersect MS 365 southeast of Jacinto, Prentiss County.	16.599	0.000	0.000	16.599
MS 362	Begins at MS 145, running through Wheeler to Wheeler School; thence from Hopewell Road easterly to intersect at or near the Junction with a county road in the northwest quarter of Section 20 approximately 1.4 miles west of MS 371, all in Prentiss County, Mississippi.	1.116	9.85	0.000	10.966
MS 363	Begins on MS 178 west of Fulton Itawamba County, and extends north to or near Mantachie, thence north and west to MS 145 at Saltillo, Lee County.	20.397	1.035	0.000	21.432
MS 364	Begins on MS 30 east of Booneville, Prentiss County, running northeast to MS 365 and thence from a point near Holcut east to MS 25 south of Iuka, Tishomingo County.	16.64	0.000	0.000	16.64
MS 365	Begins on MS 30 at or near Burton, Prentiss County, thence north to Burnsville to intersect MS 25 at or near Cross roads, Tishomingo County.	23.235	0.000	0.000	23.235
MS 366	Begins east of Baldwyn on MS 370, Prentiss County, thence in an easterly direction to MS 371 at Marietta, thence from MS 25 at or near Belmont to the Mississippi-Alabama State Line east of Golden, Tishomingo County.	12.626	0.254	0.000	12.626
MS 367	Begins on MS 356 southeast of Jacinto, thence in a northeasterly direction to Alcorn-Tishomingo County Line, all in Alcorn County.	4.015	0.000	0.000	4.015
MS 368	Begins where it intersects MS 15 at or near Blue Mountain, thence to the end of State Maintenance at its intersection with County Road 700, all in Tippah County.	3.5	0.000	0.000	3.5
MS 369	Begins on MS 370 approximately two miles east of Benton-Tippah County Line, thence northeasterly to or near Walnut, all in Tippah County.	0.000	10.276	0.000	10.276
MS 370	Begins at MS 5 at or near Ashland, Benton County, easterly to MS 15 at or near Falkner, then from MS 4 at or near Ripley southeasterly to or near Dumas then to MS 30 at or near Pleasant Ridge, thence from MS 30 east of Pleasant Ridge to or near Baldwyn and ends at MS 371 at or near Kirkville, Itawamba County.	47.575	0.559	0.000	48.134

US and MS Numbered Highways Route Location Descriptions

Route	Description	State Maintained (Miles)	Local Maintained (Miles)	Proposed (Miles)	Total (Miles)
MS 371	Begins on MS 6 south of Nettleton, Monroe County, thence north to or near Richmond and Mooreville, thence northeast to or near Mantachie, thence north to or near Marietta and ends on MS 4 southeast of Booneville, Prentiss County.	44.481	0.000	0.000	44.481
MS 373	Begins on US 45 approximately four miles north of Columbus, Lowndes County, thence to the South Gate of Columbus Air Force Base, thence from the North Gate of Columbus Air Force Base to US 45 at or near Hamilton, Monroe County.	8.157	0.000	0.000	8.157
MS 382	Begins on US 45A and thence runs in an easterly direction through Prairie to intersect MS 25 approximately 3 miles south of Aberdeen, all in Monroe County.	6.48	0.000	0.000	6.48
MS 385	Begins at or near Buena Vista and running in a northwesterly direction to MS 32 at or near Van Vleet, all in Chickasaw County.	0.000	11.15	0.000	11.15
MS 388	Begins at or near Brooksville and extends east to or near Cliftonville and to the Alabama State Line, all in Noxubee County.	16.127	0.000	0.000	16.127
MS 389	Begins on US 82 in Starkville, Oktibbeha County, and runs in a northwesterly direction to the Oktibbeha-Clay County Line, thence continuing from Montpelier, a point on MS 46, in a northerly direction to a point on MS 8 in Houston, Chickasaw County.	25.043	0.000	0.000	25.043
MS 391	Begins at the east side of T. N. Kinard property line and running in a northeasterly direction to Winston-Noxubee County Line, all in Winston County.	0.000	3.5	0.000	3.5
MS 393	Begins on the Winston-Neshoba County Line and extends northward to MS 490 at or near Claytown, Winston County.	4.631	0.000	0.000	4.631
MS 395	Begins on MS 19 at or near Arlington, Neshoba County, and runs north to Plattsburg, thence east to or near Noxapater, Winston County.	14.647	0.000	0.000	14.647
MS 397	Begins at or near Louisville, Winston County and extends southeast to or near DeKalb, Kemper County.	33.612	0.000	0.000	33.612
MS 403	Begins at or near Mathiston and extends north and west to county highway maintenance barn District No. 4 in Webster County.	3.314	0.000	0.000	3.314
MS 404	Begins at I-55 in Carroll County and extends east to US 51 north of Duck Hill, thence from a point on US 51 at Duck Hill in an easterly direction to beat line of Beat No. 2 in Montgomery County and from the intersection of Cadaretta-Bellefontaine Road at Spring Hill, and extends easterly to or near Bellefontaine in Webster County.	18.14	0.000	0.000	18.14
MS 407	Begins on U.S. 51, Montgomery County, thence in a southeasterly direction to MS 413 at French Camp, then from Mississippi 12 at or near Weir southwesterly to the Town of McCool, thence west to intersect MS 12, Attala County.	29.858	3.489	0.000	33.347
MS 411	Begins at a point at or near Glendale School on MS 14 in Attala County, Mississippi, and runs in a northerly direction to or near Antioch Church, thence to the Town of McCool, continuing over the business route of MS 12 through the Town of McCool to a point just west of the Bridge of Yockanookany River, thence north to MS 12, all in Attala County.	5.548	8.286	0.000	13.834

US and MS Numbered Highways Route Location Descriptions

Route	Description	State Maintained (Miles)	Local Maintained (Miles)	Proposed (Miles)	Total (Miles)
MS 413	Begins at or near Kilmichael, Montgomery County, and extends southeast to or near Weir, Choctaw County.	23.459	0.000	0.000	23.459
MS 415	Begins where it intersects the Natchez Trace Parkway, thence southeast to or near Chester, and ends on MS 9 about 2 1/2 miles northwest of Ackerman, Choctaw County.	6.837	0.000	0.000	6.837
MS 424	Begins at or near Holmes State Park and extends east to US 51 south of Durant, Holmes County.	1.612	0.000	0.000	1.612
MS 425	Begins at a point on MS 12 and runs in a southeasterly direction to the east city limits of Ethel, all in Attala County.	0.000	1.1	0.000	1.1
MS 427	Begins at or near Laurel Hill, Neshoba County, and extends in a northerly directions to MS 16 at Edinburg, then begins approximately two miles north of Edinburg and extends in a northerly direction to MS 25 between Marydell, Leake County, and MS 19 intersection.	4.846	5.062	0.000	9.908
MS 429	Begins at or near Blocker's Store, Leake County, and extends northwest to intersect the Natchez Trace Parkway at or near Thomastown, thence northerly to MS 14 at or near Zemuly, thence from MS 14 at or near Newport north to intersect MS 12 north of Sallis, Attala County.	19.077	0.000	0.000	19.077
MS 430	Begins at or near Greenwood, Leflore County, thence in a southeasterly direction to the Leflore-Carroll County Line, thence southeasterly to its intersection with MS 17, thence from a point at or near Black Hawk east to or near Vaiden in Carroll County.	20.672	12.845	0.000	33.517
MS 431	Begins in the Village of Sallis in Attala County, 600 feet west of MS 429 and extends easterly to MS 12 east of Sallis.	1.537	0.000	0.000	1.537
MS 432	Begins at or near Benton, Yazoo County, and extends northeast to or near Pickens, Holmes	16.53	0.000	0.000	16.53
MS 433	Begins on US 61 at or near Kelso, Sharkey County, thence northeast to a point south of Spanish Fort, and thence from, at or near Satartia, east to or near Bentonia, thence in a northerly direction to or near Benton, and thence to a point approximately four miles north of the Holmes-Yazoo County Line.	45.021	10.55	0.000	55.571
MS 434	Begins on US 61 north of Anguilla and extends east to or near Catchings, now Delta City, all in Sharkey County.	3.76	0.000	0.000	3.76
MS 436	Begins at or near Glen Allen and extends northeasterly to US 61 at or near Percy, all in Washington County.	11.127	0	0.000	11.127
MS 438	Begins at or near Wayside, Washington County, and extends to the Washington-Humphreys County Line.	17.378	0.000	0.000	17.378
MS 440	Begins on MS 19 in Section 2, Township 15 N, Range 5 E, thence easterly to intersect MS 35 at Hesterville, all in Attala County.	6.985	0.000	0.000	6.985
MS 442	Begins at MS 448 one mile east of Shaw, Sunflower County, thence in an easterly direction to Steiner, thence in a northerly direction to Linn, thence in an easterly direction to Doddsville and extends easterly to US 49E near Schalter, Leflore County.	30.568	0.000	0.000	30.568
MS 444	Begins at MS 1 at or near Round Lake in Bolivar County, thence easterly to intersect US 61 at or near Duncan, Bolivar County.	6.578	0.000	0.000	6.578

US and MS Numbered Highways Route Location Descriptions

Route	Description	State Maintained (Miles)	Local Maintained (Miles)	Proposed (Miles)	Total (Miles)
MS 446	Begins at MS 1 or near Lobdell and extends east to US 61 or near Boyle, all in Bolivar County.	15.204	0.000	0.000	15.204
MS 448	Begins at or near Benoit, Bolivar County, and extends southeast to or near Shaw, thence in a southeasterly direction to join US 82 at or near Indianola, Sunflower County.	31.04	0.000	0.000	31.04
MS 450	Begins at or near Scott on MS 1 and runs in a southeasterly direction to Choctaw on US 61, all in Bolivar County.	17.807	0.000	0.000	17.807
MS 454	Begins at or near the Mississippi River Bridge southwest of Greenville and extends east to MS 1 north of Wayside, all in Washington County.	4.803	0.000	0.000	4.803
MS 462	Begins on US 61, 3 miles north of Port Gibson, thence in a northerly direction to a point at or near Willows, being a part of road connecting US 61 and MS 27 formerly MS 3, all in Claiborne County.	4.639	0.000	0.000	4.639
MS 463	Begins on MS 22 at or near Livingston, thence southeasterly to US 51 at or near Madison, all in Madison County.	9.916	0.000	0.000	9.916
MS 465	Begins at MS 1 near Fittler, Issaquena County, thence southerly via Brunswick and Eagle Lake to US 61 north of Redwood, Warren County.	38.764	0.000	0.000	38.764
MS 467	Begins at or near Edwards and extends southeast to or near Raymond, all in Hinds County.	13.954	0.000	0.000	13.954
MS 468	Begins at MS 475 and extends southerly on the Fannin Road to US 80, thence in a southeasterly direction to Whitfield, and thence in a northeasterly direction to or near Brandon, all in Rankin County.	16.74	2.3	0.000	19.04
MS 469	Begins on MS 28 at or near Fork Church, Simpson County, thence northerly to Harrisville, Florence, and extends northeasterly to intersect MS 468, Rankin County.	30.3	0.000	0.000	30.3
MS 471	Begins at or near Brandon and extends in a northerly direction to MS 25, thence from a point 7.5 miles northeast on MS 25 to intersect the Sand Hill-Canton Road or MS 43, all in Rankin County.	10.297	0.000	0.000	10.297
MS 472	Begins approximately 2 miles east of Hazlehurst, Copiah County, on Old MS 28 near Shady Grove, thence in a southeasterly direction to Rockport; thence begins again in Section 23, Township 10 N and Range 21 W, Simpson County, thence in a northeasterly direction to MS 28 at or near Pinola.	23.164	2.605	0.000	25.769
MS 473	Begins at a point on the Copiah-Hinds County Line northeast of Crystal Springs, thence northerly to new US 51 near Terry, Hinds County.	4	0.95	0.000	4.95
MS 475	Begins at a point on MS 468 and extends in a northerly direction to I-20, thence northerly along the western boundary line of the Jackson Municipal Airport (Allen C. Thompson Field) to a point on MS 25, all in Rankin County.	7.139	0.511	0.000	7.65
MS 476	Begins at or near Van Winkle and extends easterly to the west corporate limits of Jackson, as the corporate limits were in 1949, all in Hinds County.	0.735	0.000	0.000	0.735
MS 477	West Rankin Parkway (New Route) - Begins at Mississippi 25 in the City of Flowood, thence south to US 80 at Pearson Road in the City of Pearl, all in Rankin County.	0.000	0.000	0.591	0.591

US and MS Numbered Highways Route Location Descriptions

Route	Description	State Maintained (Miles)	Local Maintained (Miles)	Proposed (Miles)	Total (Miles)
MS 478	Begins about three miles east of Rockport in Simpson County, extending in an easterly direction to a point on MS 43.	7.016	1.609	0.000	8.625
MS 481	Begins on MS 43, Rankin County, and extends east to the Rankin-Scott County Line to Morton, Pulaski, Trenton, Burns and intersects MS 35, Smith County.	34.936	0.000	0.000	34.936
MS 482	Begins on MS 16 east of Philadelphia where Sandtown Road leaves MS 16, thence in a northeasterly direction to intersect with MS 491 near Bogue Chitto Indian School; all in Neshoba County. Also begins on MS 19 south of Philadelphia near the Neshoba County Hospital and extends in a northeasterly direction to intersect present number MS 482 about 1.3 miles north of its intersection with MS 16. This route is now numbered MS 894.	7.8	0.000	0.000	7.800
MS 483	Begins at a point on MS 13 at Forkville, thence in a northwesterly direction to Ludlow, Scott County.	9.046	0.000	0.000	9.046
MS 484	Begins from MS 488 west of Madden, Leake County, thence through the community of Wright's Springs and thence eastwardly to the Neshoba County Line at the intersection of MS 488 and MS 427.	0.000	7.852	0.000	7.852
MS 485	Begins on MS 21, thence in a northeasterly direction to MS 15 at Good Hope in Neshoba County.	4.1	0.000	0.000	4.1
MS 486	Begins on MS 16 east of Philadelphia, thence southeasterly to the intersection of MS 491, all in Neshoba County.	10.857	0.000	0.000	10.857
MS 487	Begins at or near Lena in Leake County, thence northeasterly to or near Tuscola and Carthage, thence in an easterly direction by Standing Pine, Rosebud and Salem, thence in a southeasterly direction to the intersection of MS 21 at Sebastopol in Scott County.	25.76	0.25	0.000	26.01
MS 488	Begins at or near MS 35 at Carthage, Leake County, and extends to or near Madden, Laurel Hill, and to a point on MS 21 approximately 2 miles west of Williamsville, Neshoba County.	25.631	0.000	0.000	25.631
MS 489	Begins at or near Lake, Scott County, and extends northeast to or near Conehatta to Union, Newton County.	22.308	0.000	0.000	22.308
MS 490	Begins at or near Noxapater, Winston County, thence in an easterly direction to intersect MS 397, thence in a northeasterly direction by old Fearn Springs Post Office to the Noxubee County Line.	17.375	0.000	0.000	17.375
MS 491	Begins on MS 19, approximately 200 yards south of the Neshoba-Newton County Line, thence in a northerly direction to MS 486 southwest of DeWeese and thence from MS 16 at Cross Roads north to MS 21 near the center of Section 22, Township 12 N, Range 13 E, Neshoba County.	19.43	0.000	0	19.43
MS 492	Begins at the intersection of MS 487 at or near Tuscola, Leake County, and runs in an easterly direction to or near Walnut Grove and to the south boundary of Golden State Park and continues as Golden State Park Road until it reaches MS 21. Then from a point on MS 21 at or near Sebastopol to or near Union and ends at or near House School east of MS 19, Neshoba County.	26.275	0.000	0.000	26.275
MS 493	Begins at or near Meridian, Lauderdale County, thence in a northerly direction to or near Bailey and Moscow, and intersects with MS 16, thence extends northerly to MS 397 in Kemper County.	27.205	7.656	0.000	34.861

US and MS Numbered Highways Route Location Descriptions

Route	Description	State Maintained (Miles)	Local Maintained (Miles)	Proposed (Miles)	Total (Miles)
MS 494	Begins on MS 15 at or near Union, Newton County, and extends southeast to or near Little Rock and Dufee to intersect MS 19 at or near Hookston, Lauderdale County.	22.813	0.000	0.000	22.813
MS 495	Begins on MS 493 at Bailey's Store, in Lauderdale County, thence in a northerly direction to the Kemper County Line, thence by Damacus School and intersection MS 16 at or near Daw's Store and from another point on MS 16 at Daw's Brothers Store, thence northerly to a point on MS 397 approximately 1 1/2 miles south of Preston, Kemper County.	33.505	0.000	0.000	33.505
MS 496	Begins at the intersection of MS 19 in Lauderdale County at old Odom Store Place, thence in an easterly direction by way of Culpepper, thence to the Alabama State Line, Lauderdale County.	13.375	0.000	0.000	13.375
MS 498	Begins at a point on US 45 about 12 miles south of Scooba, in Kemper County, thence in an easterly direction to Porterville.	1	0.000	0.000	1
MS 500	Begins with its intersection with MS 13 at or near Lena, thence in a easterly direction to a local road at Frank Reeves, thence in a northerly direction to MS 487 at Tuscola in Leake County.	5.8	0.000	0.000	5.8
MS 501	Begins on MS 18 approximately 8 miles east of Raleigh extending in a northerly direction to or near Pineville to US 80 in Forest.	26.48	0.398	0.000	26.878
MS 502	Begins with its intersection with MS 488 between Standing Pine and Free Trade, thence in an easterly direction by Springfield Baptist Church, Thaggards Clinic, Madden School and intersect MS 488 at Madden Baptist Church in the village of Madden, all in Leake County.	0.58	3.075	0.000	3.655
MS 503	Begins on MS 528 at or near Heidelberg, Jasper County, thence in a northerly direction to Paulding, Hero, Hickory and ending at or near Decatur, Newton County.	37.942	2.947		40.889
MS 504	Begins at MS 15 north of Jasper-Newton County Line to MS 503 at Hero, Jasper County.	6.425	0.000	0.000	6.425
MS 505	Begins at or near Roberts in Newton County and extends north to US 80 at or near Lawrence.	6.6	0.000	0.000	6.6
MS 508	Begins on US 45 approximately 6 miles south of Waynesboro and runs southeasterly approximately 3 miles to Waynesboro Pine Tree Nursery, all in Wayne County.	0.000	2.235	0.000	2.235
MS 510	Begins on US 45 at or near Shubuta in Clarke County, thence in an easterly direction to Matherville, thence in a southerly direction to end of state maintenance, Wayne County.	11.491	0.000	0.000	11.491
MS 511	Begins at a point on MS 18 at or near Quitman in Clarke County, thence in southeasterly direction about 7.2 miles, now known as the Quitman-Crandall Road in Clarke County.	6.6	0.000	0.000	6.6
MS 512	Begins from Clarke-Jasper County Line, thence easterly on the old Paulding and Pachuta Road to MS 18 at Pachuta, thence continues jointly with MS 18 approximately 2 miles southeast of Pachuta, thence to US 45 in Quitman, Clarke County.	8.822	0.673	0.000	9.495
MS 513	Begins on MS 18 in the Town of Rose Hill in Jasper County, thence to Enterprise on US 11 and extends southeasterly to or near Quitman, Clarke County.	23.908	0.000	0.000	23.908
MS 514	Begins at a point on MS 513 in Enterprise, thence in an easterly direction to a point on US 45 near the northeast corner of the southeast quarter of Section 20, Township 4 N, Range 16 E, all in Clarke County.	8.547	0.131	0.000	8.678
MS 528	Begins at or near Bay Springs and extends to US 11 at or near Heidelberg, all in Jasper County.	23.765	0.000	1.412	25.177

US and MS Numbered Highways Route Location Descriptions

Route	Description	State Maintained (Miles)	Local Maintained (Miles)	Proposed (Miles)	Total (Miles)
MS 529	Begins with its intersection on US 84 at or near Hebron community, thence in a northerly direction to MS 28 at Gitano in Jones County.	5.965	0.422	0.000	6.387
MS 531	Begins on MS 28 approximately one mile east of Taylorsville in Smith County, thence in a northeasterly direction to the intersection with MS 18 approximately three miles west of Bay Springs, Jasper County.	12.118	0.000	0.000	12.118
MS 532	Begins at or near Mt. Olive, Covington County, and extends southeasterly via US 84 at or near Reddoch, Covington County.	15.953	0.000	0.000	15.953
MS 533	Begins where it intersects MS 28 at or near Soso, Jones County, thence in a northerly direction along the Ridge Road to MS 15 at or near Stringer in Jasper County.	7.916	0.000	0.000	7.916
MS 535	Begins at Seminary, thence in a northeasterly direction to a point on MS 588, all in Covington County.	5.584	0.000	0.000	5.584
MS 536	Begins on MS 15 in Section 12, Township 7 N, Range 11 W, in Jones County, and extending in a northerly and southeasterly direction to MS 63 in Wayne County in Section 26, Township 7 N, Range 8 W.	0	19.35	0.000	19.35
MS 537	Begins at or near Laurel, Jones County, and extends northerly to the Jones-Jasper County Line, thence northwesterly and southwesterly via Mossville to MS 15, Jones County.	8.256	9.114	0.000	17.37
MS 540	Begins at the intersection of MS 469 at Harrisville, Simpson County, and extend easterly to Old US 49 and MS 13 at or near Mendenhall, thence southeasterly to new US 49, thence in a northerly and easterly direction to a point on MS 541 at Roy Upton's Store, thence northeasterly and easterly to intersect MS 35 south of Raleigh in Smith County.	32.196	1.439	0.000	33.635
MS 541	Begins approximately five miles south of the Simpson County Line in Jefferson Davis County, thence in a northerly direction to or near Magee, Martinville and to intersect MS 18 southeast of Puckett, and from another point on MS 18 at or near White Oak, thence in a northwesterly direction to intersect MS 13 north of Puckett, Smith County.	31.009	0.000	0.000	31.009
MS 545	Begins at the intersection with MS 28 in Simpson County, thence in a northerly direction for a distance of approximately two miles along the State Farm Road by and through the State Sanatorium Farm to a point of intersection with US 49, all in Simpson County.	2.11	0.000	0.000	2.11
MS 547	Begins at or near Port Gibson, Claiborne County, and extends southeasterly via Pattison to or near Allen, thence from a point on MS 28 at or near Allen and extending in an easterly direction to Copiah/Lincoln County Line.	19.867	5.331	2.333	27.531
MS 548	Begins four miles east of MS 18 at or near Hermanville, Claiborne County, thence easterly to the Claiborne and Copiah County Line.	10.048	0.000	0.000	10.048
MS 550	Begins on MS 28 at or near Union Church, Jefferson County, and extends southeasterly to or near Brookhaven, Lincoln County.	23.131	0.000	0.000	23.131

US and MS Numbered Highways Route Location Descriptions

Route	Description	State Maintained (Miles)	Local Maintained (Miles)	Proposed (Miles)	Total (Miles)
MS 552	Begins at the Mississippi River at or near the mouth of Bayou Pierre, Claiborne County, thence easterly then southerly on the Port Gibson-Alcorn University Road, and extends southerly to Alcorn State University, thence southeasterly to or near Lorman, thence in an easterly direction to Red Lick, thence near Blue Hill, continuing from McBride and intersecting MS 28 at Pleasant Hill, Jefferson County.	28.248	0.000	0.000	28.248
MS 553	Begins on US 61 at or near Stanton in Adams County and extends in a northerly direction to or near Church Hill, thence in an easterly direction to Fayette, thence in a northerly direction to Harriston, Jefferson County.	22.765	0.000	0.000	22.765
MS 554	Begins at or near Pine Ridge and extends to US 61 at or near Selma, all in Adams County.	1.224	4.426	0.000	5.65
MS 555	Begins at road junction in Section 50, Township 6 N, Range 2 W, and extends in a northwesterly direction to US 61 south of Natchez and from another point in Natchez, northeasterly to Pine Ridge, and thence 3.8 miles north to old Pine Ridge School, all in Adams County.	5.404	9.903	0.000	15.307
MS 556	Begins on MS 184 at or near Meadville, thence in a southeasterly direction to intersect US 98, all in Franklin County.	2.945	0.000	0.000	2.945
MS 558	Begins west of I-55 and extends along Brookway Blvd. To US 51, thence continuing to MS 184 (Monticello St.), all in Lincoln County.	2.088	0.000	0.000	2.088
MS 563	Begins on US 61 approximately three miles north of Woodville, thence to Wilkinson in a northeasterly direction to or near Crosby, all in Wilkinson County.	18.63	0.000	0.000	18.63
MS 567	Begins from MS 24 at or near Liberty, Amite County, and running in a northerly direction to US 98 south of Bude in Franklin County, except that section from Butler's Crossing, easterly to Zion Hill Baptist Church.	15.548	1.901	0.000	17.449
MS 568	Begins at the Mississippi-Louisiana State Line in Amite County and extends in a northeasterly direction to or near Gillsburg and ends on US 51 south of Magnolia, Pike County.	16.849	0.000	0.000	16.849
MS 569	Begins on Mississippi-Louisiana State Line, Amite County, and extends in a northeasterly direction to MS 48 at or near Beachwood, and from MS 24 at or near Liberty in a northeasterly direction to Smithdale to intersect US 98 at or near Aubrun, Lincoln County.	27.915	0.000	0.000	27.915
MS 570	Begins on US 98 in Franklin County, thence in a southeasterly direction to or near Smithdale and McComb, thence from a point on MS 44 in McComb to or near Felders and to intersect MS 44 at or near Pricedale, Pike County.	27.423	4.233	0.000	31.656
MS 571	Begins at a point approximately one mile east of Gillsburg on MS 584 and running in a southerly direction to connect with LA 441, all in Amite County.	1.756	0.000	0.000	1.756
MS 575	Begins at Progress, thence northeasterly for a distance of approximately four miles to a point of intersection with MS 48, all in Pike County.	4.777	0.000	0.000	4.777
MS 583	Begins at or near Brookhaven, Lincoln County, thence in a southeasterly direction through Enterprise and Ruth to intersect MS 44 at Alton Brister's Store, thence southeasterly to or near Tylertown, Walthall County.	39.664	0.000	0.000	39.664

US and MS Numbered Highways Route Location Descriptions

Route	Description	State Maintained (Miles)	Local Maintained (Miles)	Proposed (Miles)	Total (Miles)
MS 584	Begins at Liberty, Amite County, and running in a southeasterly direction to or near Gillsburg, then to US 51 at or near Osyka, Pike County.	25.08	0.000	0.000	25.08
MS 585	Begins on US 98 east of Tylertown, thence in a northeasterly direction to intersect MS 586 at or near Darbon; all in Walthall County.	10.274	0.000	10.903	21.177
MS 586	Begins at or near Darbon on MS 585, thence in a southeasterly direction to US 98 at or near Foxworth, Marion County.	12.092	0.000	0.000	12.092
MS 587	Begins with US 98 at Foxworth, Marion County, thence northwesterly to Morgantown, Whitebluff, Tilton and Robinwood to connect with US 84 in Monticello, Lawrence County.	29.814	0.000	0.000	29.814
MS 588	Begins on US 84 approximately one mile east of Collins, Covington County, thence in an easterly direction to or near Ellisville, Jones County.	21.296	0.000	0.000	21.296
MS 589	Begins at a point on I-59 at or near Purvis, Lamar County, thence in a northwesterly direction to intersect US 98, thence continues northerly to or near Sumrall, then north to US 49 at or near Seminary, Covington County.	35.818	0.000	0.000	35.818
MS 590	Begins at a point on US 49 at or near Seminary, Covington County, and extends in an easterly direction to a point on US 11, continuing thence to MS 29, at or near Ellisville, Jones County.	20.588	0.000	0.000	20.588
MS 591	Begins on MS 570 at Felder's Camp Ground, thence northerly approximately two tenths mile, all in Pike County.	0.265	0.000	0.000	0.265
MS 594	Begins from MS 63 south of Leakesville easterly to the Mississippi-Alabama State Line, all in Greene County.	3.546	0.000	1.5	5.046
MS 598	Begins on US 49 at a point west of Sanford, continuing in an easterly direction to another point at Sanford, all in Covington County.	2.952	0.000	0.000	2.952
MS 601	A central Harrison County connector from I-10 to US 90 in the vicinity of Canal Road to the Mississippi State Port at Gulfport.	0.062	0.000	5.384	5.446
MS 603	Begins on MS 43 at or near Kiln and extends in a northerly direction to or near Necaize, all in Hancock County.	13.91	0.000	0.000	13.91
MS 604	Begins on US 90 at or near the Mississippi-Louisiana State Line and extends in a northeasterly direction to the Picayune-Bay St. Louis Road near Westonia, all in Hancock County.	5.071	0.000	0.000	5.071
MS 605	Begins on US 90 at Cowan Road in Gulfport, thence in a northerly direction along Cowan and Lorraine Roads to I-10, thence continuing to relocated/reconstructed MS 67, northwest to relocated MS 67 at or near U. S. 49, all in Harrison County.	12.415	0.000	10.829	23.244
MS 606	Begins at the southern end of the Beach Highway in Hancock County, thence in a northeasterly direction across US 90 to the northern end of said Beach Highway.	0.000	11.55	0.000	11.55
MS 607	Begins on US 90 west of Bay St. Louis and runs in a westerly and northwesterly direction to I-10 south of N.A.S.A.; thence from the intersection with unnumbered state highway at Santa Rosa north of N.A.S.A. to a point on I-59 at or near Nicholson, all in Hancock County.	10.041	0.000	0.000	10.041

US and MS Numbered Highways Route Location Descriptions

Route	Description	State Maintained (Miles)	Local Maintained (Miles)	Proposed (Miles)	Total (Miles)
MS 609	Begins on US 90 in Ocean Springs, thence north to I-10 and thence from the north end of the bridge over Bayou Costapia and extends northerly along what is known as the Old Spanish Trail Highway to approximately .3 mile south of George-Jackson County Line, all in Jackson County.	2.724	17.556	0.000	20.28
MS 611	Begins at the entrance to H. K. Porter Company, Inc. Plant Site in the Bayou Cassotte Industrial Area at Station 220-00, thence in a northerly direction for a distance of approximately four miles to intersect US 90 at a point about one mile west of Kreole, thence westerly on US 90 to intersect Chico Road, thence northerly on Chico Road and ends on MS 613 south of Moss Point, all of said road being in Jackson County to be designated as MS 613.	4.16	0.786	0.000	4.946
MS 612	Begins on MS 613 at or near Hathaway's Store, thence in an easterly direction to the Mississippi-Alabama State Line, all in George County.	7.23	0.459	0.000	7.689
MS 613	Begins from US 90 in Pascagoula, Jackson County, thence northerly via Call Town, Bigpoint, Hurley, Harleston and Agricola to MS 63 at Lucedale, George County.	45.738	0.356	0.000	46.094
MS 614	Begins at Wade on MS 63, thence in an easterly direction to or near Hurley, thence to the Mississippi-Alabama State Line, all in Jackson County.	10.347	0.000	0.000	10.347
MS 615	An east Harrison County connector from US 90 to I-10 to be located between the Cowan-Lorraine Road interchange and the I-110 interchange, thence northerly to relocated/reconstructed MS 67.	0.000	0.000	4.8	4.8
MS 617	Begins at Litton Industries, Inc. between West Pascagoula River and East Pascagoula River in the City of Pascagoula and extends north to US 90, all in Jackson County.	1.66	0.000	0.000	1.66
MS 618	MS 613 Spur - Begins on MS 613 in Moss Point and extends east to US 90 at Orange Grove, Jackson County.	4.979	0.03	0.000	4.979
MS 619	Spur - Extends south to Naval Station, aka Singing River Island Causeway, all in Jackson County.	2.834	0.000	0.000	2.834
MS 621	Begins on I-10 and extends in a northerly direction to North Swan Road ending on US 49 at or near Lyman, all in Harrison County.	0.000	3.185	0.47	3.655
MS 701	Begins at the intersection of US 178 with Mulberry Street in the Town of Potts Camp, thence southwesterly along Mulberry Street to Front Street, thence southeasterly along Front Street to Ash Street, thence northerly to MS 178, all in Marshall County.	0.000	0.555	0.000	0.555
MS 702	MS 5 Spur - Begins on MS 7 and extends east to Michigan City, Benton County.	0.000	0.255	0.000	0.255
MS 703	Begins at or near Byhalia Cemetery on MS 178 in the north part of the City of Byhalia, thence running southeasterly down the Main Street to Hood's Store on US 78, all in Marshall County.	0.000	0.532	0.000	0.532
MS 704	Begins on MS 7, thence in an easterly direction, approximately one-half mile to Lamar in Benton County.	0.27	0.000	0.000	0.27
MS 705	Loop - All in the town of Hickory Flat off MS 178 in Benton County.	0.000	0.83	0.000	0.83
MS 706	Spur - Begins on US 49E and extends west in Sidon, Leflore County.	0.366	0.000	0.000	0.366

US and MS Numbered Highways Route Location Descriptions

Route	Description	State Maintained (Miles)	Local Maintained (Miles)	Proposed (Miles)	Total (Miles)
MS 713	Begins at or near Robinsonville, Tunica County, and extends easterly/northeasterly to intersect with I-69 at the DeSoto-Tunica County Line.	1.819	5.266	0.000	7.085
MS 714	MS 3 Spur - Begins on MS 3 and extends west into Sledge, Quitman County.	0.29	0.000	0.000	0.29
MS 716	MS 315 Spur - Begins on MS 315 thence west to Quitman/Tunica County Line.	0.000	1.529	0.000	1.529
MS 718	US 51 Spur - Begins on US 51 and extends west in Courtland, Panola County.	0.820	0.000	0.000	0.82
MS 720	I-55 Conn. - Begins on I-55 and extends west to US 51 between Courtland and Pope, Panola County.	0.755	0.000	0.000	0.755
MS 722	Spur - Begins on US 51 and extends west in Pope, Panola County.	0.665	0.000	0.000	0.665
MS 723	Begins at a point on MS 32 approximately eight miles northwest of Bruce, Calhoun County, running north of Gulf Interstate Gas Pumping Station.	0.000	1.09	0.000	1.09
MS 724	US 51 Spur - Begins on US 51 north of Oakland, Yalobusha County, and extends west into Enid, Tallahatchie County.	1.717	0.000	0.000	1.717
MS 725	MS 6 Spur - Begins on MS 6 and extends north in Batesville, Panola County.	0.377	0.000	0.000	0.377
MS 726	US 49 Spur - Begins on US 49 and extends south in Tutwiler, Tallahatchie County.	0.66	0.000	0.000	0.66
MS 727	MS 32 Conn. - Begins on MS 32, Tallahatchie County, and extends east to US 51 in Oakland, Yalobusha County.	1.2	0.000	0.000	1.2
MS 728	US 49E Spur - Begins on US 49E and extends east into Sumner, Tallahatchie County.	0.66	0.000	0.000	0.66
MS 729	Begins on US 51 and extends northeasterly to I-55, all in Grenada County.	0.470	0.000	0.000	0.47
MS 731	MS 35 Conn. - Begins on MS 35 in South Kosciusko and extends north to MS 12, all in Attala County.	0.000	2.106	0.000	2.106
MS 732	Begins on MS 35 approximately 3 1/2 miles south of Charleston, thence runs in an easterly direction to Camp Tallaha, Tallahatchie County.	1.14	0.000	0.000	1.14
MS 733	Begins at the junction of old Taylor-Oxford Road with MS 328 near the railroad overpass southwest of Taylor and extending in a northerly direction approximately one mile to an intersection in Taylor, Lafayette County.	0.89	0.000	0.000	0.89
MS 734	Spur - Begins on US 49E and extends east into Glendora, Tallahatchie County.	0.249	0.000	0.000	0.249
MS 735	MS 12 Loop - Begins on MS 12 and extends east and north to MS 12 in Kosciusko, Attala County.	2.625	1.575	0.000	4.2
MS 736	Begins on MS 35 south of the Yockanookany River, then runs easterly through Williamsville to MS 14, all in Attala County.	2.015	0.000	0.000	2.015
MS 738	MS 6 Conn. - Begins on MS 6 and extends west to MS 334 in East Oxford, Lafayette County.	0.7	0.000	0.000	0.7
MS 739	Loop - Begins on MS 12 and extends east and north through Ethel, Attala County, to MS 12.	1.955	0.000	0.000	1.955
MS 740	Temporary Connection Number for MS 4-Begins west of US 51 within Senatobia extending 1.6 miles easterly to Shands Bottom Road, Tate County. Note: Route added at request of Traffic Engineering on 03/07/2005.	0.000	1.525	0.000	1.525

US and MS Numbered Highways Route Location Descriptions

Route	Description	State Maintained (Miles)	Local Maintained (Miles)	Proposed (Miles)	Total (Miles)
MS 741	Begins at a point at or near Gilliland Hill approximately five miles south of the corporate limits of the City of Kosciusko, Mississippi, thence runs in an easterly direction to Old MS 35, thence in a northerly direction to Texas Eastern Pumping Station, all in Attala County.	0.837	0.000	0.000	0.837
MS 743	Spur - Begins on US 82 in South Greenwood at US 49E and extends north, all in Leflore County.	0.41	0.000	0.000	0.41
MS 744	Spur - Begins on US 82 in East Greenwood and extends west on East Stone Street, all in Leflore County.	0.23	0.000	0.000	0.23
MS 745	MS 182 Conn. - Begins on MS 182 and extends southeast to MS 413 in Town of Kilmichael, all in Montgomery County.	0.8	0.000	0.000	0.8
MS 747	That portion of Getwell Road from the Mississippi-Tennessee State Line south to its intersection with Church Road, all in DeSoto County.	0.000	4.376	0.000	4.376
MS 758	MS 25 Conn. - Begins on MS 25 and extends southwest .310 mile to a local road.	0.32	0.000	0.000	0.32
MS 759	MS 12 Loop - Begins on MS 12 and extends east and north to MS 12 through Ackerman, all in Choctaw County.	2.69	0.000	0.000	2.69
MS 760	MS 25 Conn. - Begins on MS 25 south of Belmont and extends east to Golden as MS 366, all in Tishomingo County.	1.63	0.000	0.000	1.63
MS 761	MS 178 Spur - Begins on MS 178 and extends north in Myrtle, all in Union County.	0.115	0.000	0.000	0.115
MS 762	MS 15 Spur - Begins on MS 15 and extends west to Ingomar, Union County.	1.255	0.000	0.000	1.255
MS 763	US 82 Conn. - Begins on US 82 and extends northwest to MS 15 in Maben, Oktibbeha County.	2.285	0.000	0.000	2.285
MS 764	MS 9 Spur - Begins on MS 9 in Blue Springs, Union County, and extends north.	0.338	0.000	0.000	0.338
MS 765	Begins at the Natchez Trace Parkway, running thence easterly for a distance of approximately two-thousand eight hundred 2,800 feet to or near Bland's Store, in the Village of Cumberland, all in Webster County.	0.52	0.000	0.000	0.52
MS 766	Begins in the Town of Saltillo at the intersection of old US 45 and MS 363, and running along old US 45 in a northerly direction to intersection MS 145, all in Lee County.	1.25	0.000	0.000	1.25
MS 767	Begins at the intersection of Ridgeroad and MS 25, Tishomingo County, thence southeasterly along Ridgeroad to the MS - Alabama State Line, Itawamba County.	0.000	3.455	0.000	3.455
MS 768	Begins on MS 15 south of Ackerman, thence in an easterly direction past Choctaw Lake to the 4-H Club Picnic Grounds. This includes a spur past the clubhouse and ending at the picnic grounds, all in Choctaw County.	0.000	2.400	0.000	2.4
MS 769	Begins at or near the south corporate limits of Tupelo and extending over old US 45, proceeding to Green Street in Tupelo, through Tupelo on Green Street to the intersection of Green Street and MS 145 near the north corporate limits of Tupelo, all in Lee County.	0.000	4.575	0.000	4.575
MS 770	Conn. - Begins on MS 15 and extends west to the intersection of MS 6 and 9 in the Town of Pontotoc, all in Pontotoc County.	0.221	0.000	0.000	0.221
MS 772	MS 15 Spur - Begins on MS 15 and extends west to Algoma, Pontotoc County.	1.085	0.000	0.000	1.085

US and MS Numbered Highways Route Location Descriptions

Route	Description	State Maintained (Miles)	Local Maintained (Miles)	Proposed (Miles)	Total (Miles)
MS 773	Commencing at the intersection of Center Road and MS 2 and extending northeasterly along Center Road for about 2 miles to its intersection with Peoples Farm to Market Road, all in Tippah County.	1.935	0.000	0.000	1.935
MS 774	US 45 Conn. - Begins on MS 145 and extends east to MS 6 in the Town of Nettleton, Lee/Monroe County.	0.12	0.000	0.000	0.12
MS 775	MS 12 Spur - Begins on MS 12 and extends east at Mississippi State University in Starkville on old MS 12, all in Oktibbeha County.	0.425	0.000	0.000	0.425
MS 776	Begins at the intersection of old MS 6 and new MS 6, thence running northeast along old MS 6 to its intersection with MS 371, all in Monroe County.	0.000	3.725	0.000	3.725
MS 777	Begins at or near the southern boundary of the Town of Walnut at or near the intersection of old and new MS 15, following the route of said old MS 15, running through the business section of Walnut and in a northerly direction to intersect US 72, all in Tippah County.	0.000	1.085	0.000	1.085
MS 778	Beginning at US Highway 78 in section 22, township 8 south, range 4 east, thence in a southeasterly direction in the vicinity of old US Highway 78 to intersect US Highway 78, or Mississippi Highway 9, at or near Sherman, Mississippi.	0.000	1.001	0.000	1.001
MS 779	Spur - Begins on US 72 and extends north to Glen, Alcorn County.	0.000	0.165	0.000	0.165
MS 780	Beginning at MS 9, Pontotoc County, Mississippi and extending northeasterly 5.134 miles to County Road Number 203, Union County, Mississippi.	3.645	1.111	0.000	4.756
MS 781	MS 50 Spur - Begins on MS 50 near Cedar Bluff and extends to State Lime Plant, all in Clay County.	0.000	0.24	0.000	0.24
MS 782	MS 15 Conn. - Begins on MS 15 and extends west in Mantee, Webster County.	0.209	0.000	0.000	0.209
MS 784	MS 9 Loop - Begins on MS 9 and extends east and north across MS 50 and back to MS 9 in the Town of Walthall, Webster County.	1.366	0.000	0.000	1.366
MS 785	US 72 Spur - Begins on US 72 in Corinth and extends north on Davis Street and Cass Street to Wick Street, all in Alcorn County.	0.765	0.000	0.000	0.765
MS 786	Begins at a point on US 45, and running west at distance of approximately 1.27 miles to the Columbus Air Force Base, all in Lowndes County.	0.926	0.000	0.000	0.926
MS 788	US 45A Spur - Begins on US 45A and extends east in Artesia, Lowndes County.	0.47	0.000	0.000	0.47
MS 789	Begins on MS 791 and extends southeasterly along Industrial Park Road to Artesia Road, thence northeasterly along Artesia Road to US 45.	3.797	2.435	0.000	6.232
MS 790	MS 9 Conn. - Begins on MS 9 and extends northeast to MS 15 north of Ackerman, Choctaw County.	2.26	0.000	0.000	2.26
MS 791	Begins on US 82 and extends southerly on Airport Road until its intersection with Artesia Road, Lowndes County.	3.671	0.000	0.000	3.671

US and MS Numbered Highways Route Location Descriptions

Route	Description	State Maintained (Miles)	Local Maintained (Miles)	Proposed (Miles)	Total (Miles)
MS 792	Begins on US 45 and extends easterly along Carson Road, for a distance of approximately four and one-half miles to the new Weyerhauser Road, Lowndes County, thence continues south to Mississippi 388 in Noxubee County.	13.216	0.000	0.000	13.216
MS 793	MS 30 Spur - Begins on MS 30 west of Tishomingo and extends north in Paden, Tishomingo County.	0.346	0.000	0.000	0.346
MS 795	Mississippi Economic and Community Development Highway Project No. DECD-0044(19)B located from Eka Chemical Plant entrance on Nashville Ferry Road located in Section 11, Township 19 South, Range 18 West northerly along Nashville Ferry Road until intersection with Pickensville Road; thence northerly along Pickensville Road (existing and relocated) until intersection with Yorkville Road; thence east along Yorkville Road to MS 69 located in Section 26, Township 18 South, Range 18 West for a total length of 4.419 miles.	4.407	0.000	0.000	4.407
MS 801	Begins on MS 27 north of Crystal Springs, Copiah County, thence north to Copiah-Hinds County Line. This was old US 51.	2.73	0.000	0.000	2.73
MS 802	US 61 Spur - Begins on US 61 and extends northwest into the town of Alligator, Bolivar County.	0.71	0.000	0.000	0.71
MS 804	MS 1 Loop - A loop on MS 1 at Gunnison, Bolivar County.	1.17	0.000	0.000	1.17
MS 806	Begins at the intersection of the south end of new US 49W by-pass just south of Isola, thence into Isola to the north end of said US 49 by-pass, Humphreys County.	0.000	0.98	0.000	0.98
MS 808	Begins on US 61 in Port Gibson, thence west to Market Street, thence in a northeasterly direction along Market Street of said town, thence to US 61 approximately three-fourths mile north of Port Gibson, all in Claiborne County.	0.000	0.589	0.000	0.589
MS 809	Industrial access road from the port and industrial area to US 82 in Greenville, Washington County.	0.65	0.000	0.000	0.65
MS 810	Spur - Begins on US 49W and extends west in Sunflower, Sunflower County.	0.045	0.27	0.000	0.315
MS 812	Spur - Begins on US 49W and extends north into Ruleville, Sunflower County.	0.000	0.598	0.000	0.598
MS 814	Begins on MS 1 north of Greenville and extends south to north corporate limits of Greenville as old MS 1 Business Route, thence extends along north Broadway Street in a southerly direction, to the intersection of US 82 and the south corporate limits of Greenville, thence runs easterly to MS 1, all in Washington County.	5.069	0.845	0.000	5.914
MS 816	MS 149 Spur - Begins on MS 149 and extends west in Inverness, Sunflower County.	0.156	0.000	0.068	0.224
MS 817	MS 8 Spur - Begins at Pace and extends north to MS 8, all in Bolivar County.	0.231	0.000	0.000	0.231
MS 818	US 49E Spur - Begins on US 49E and extends west in Cruger, Holmes County.	0.23	0.000	0.000	0.23
MS 819	Begins on MS 548 in Hermanville, thence extends northward to MS 18 at Hermanville, Claiborne County.	0.332	0.000	0.000	0.332
MS 820	Spur - Begins on US 49W and extends west in Drew, Sunflower County.	0.26	0.000	0	0.26
MS 822	Begins .4 mi. west of the intersection of I-20 and US 80 on West Street and extends east approximately 6.2 mi., all in Warren County.	6.117	0.272	0.000	6.389

US and MS Numbered Highways Route Location Descriptions

Route	Description	State Maintained (Miles)	Local Maintained (Miles)	Proposed (Miles)	Total (Miles)
MS 824	US 61 Spur - Begins on US 61 and extends west in Anguilla, Sharkey County.	0.36	0.000	0.000	0.36
MS 826	Begins at a point on MS 14 approximately one mile west of Rolling Fork, runs south to US 61 south of Rolling Fork, all in Sharkey County.	2.28	0.000	0.000	2.28
MS 830	US 49 Loop - Begins on US 49 and extends east and north to US 49 at and in Bentonia, Yazoo County.	1.495	0.000	0.000	1.495
MS 832	Conn. - Begins on US 49W and extends into Doddsville, Sunflower County.	0.000	0.1	0.000	0.1
MS 834	A truck route from Harbor Industrial Park to US 61 North, Warren County.	0.000	0.000	2.409	2.409
MS 835	Spur - Begins on US 49E and extends north in Tchula, Holmes County.	0.41	0.000	0.000	0.41
MS 836	Old MS 17 - Begins on MS 17 and extends north to Lexington Court Square intersecting MS 12 and MS 17, Holmes County.	0.117	0.000	0.000	0.117
MS 844	Begins at I-55 south of Crystal Springs and extends to US 51, all in Copiah County.	0.333	0.000	0.000	0.333
MS 848	Spur - Begins on US 51 in Beauregard and extends south on North Street, all in Copiah County.	0.55	0.000	0.000	0.55
MS 850	A route from the Wesson Campus of Copiah-Lincoln Junior College directly to US 51, all in Copiah County.	0.2	0.000	0.000	0.2
MS 852	US 45A Loop - Begins on US 45A in Brooksville and extends south and east to US 45 at Brooksville, all in Noxubee County.	1.482	0.000	0.000	1.482
MS 853	Beginning at the point where MS 16 intersects the gravel road running along Sections 35 and 36, Township 11 N, Range 12 E, Neshoba County, MS, and running south along the section lines between said Sections 35 and 36 and between Sections 1 and 2, Township 10 N, Range 12 E, to the intersection of said gravel road with MS 486, all in Neshoba County.	0.000	1.347	0.000	1.347
MS 854	Begins at its intersction with MS 39 at or near Lizelia and extending easterly approximately 3.5 miles to the United States Naval Auxiliary Air Station, all in Lauderdale County.	3.47	0.000	0.000	3.47
MS 855	MS 890 Conn. - Between MS 890 in Bolton and I-20 north of Bolton, Hinds County.	0.571	0.000	0.000	0.571
MS 857	Begins at Calhoun Station Parkway, thence easterly along Sowell Road to its intersection with Old Jackson Road, thenced north/northeasterly along Old Jackson Road/Nissan Drive ending at Nissan Parkway.	4.54	0.000	0.000	4.54
MS 859	Begins at or near Church Road, thence northerly along Old Jackson Road, ending at MS 857.	0.535	1.04	0.000	1.575
MS 860	Begins at MS 857, thence easterly along Archie Cain Road, (Known as South Connector) to end of construction.	0.495	0.000	0.000	0.495
MS 878	MS 35 Conn. - Begins on MS 35 and extends east and north to MS 35 in Walnut Grove, Leake County.	1.045	0.000	0.000	1.045
MS 881	US 80 Conn. - Begins on US 80 west of Newton and extends southeast approximately 0.2 mile, all in Newton County.	0.2	0.000	0.000	0.2
MS 882	Loop - Begins on MS 35 and extends west and north to MS 35 at Harperville, Scott County.	0.415	0.000	0.000	0.415
MS 883	Begins on US 80 and extends south on Decatur Street, to intersect with Third Street, Newton County. Was Old MS 15.	0.13	0.000	0.000	0.13

US and MS Numbered Highways Route Location Descriptions

Route	Description	State Maintained (Miles)	Local Maintained (Miles)	Proposed (Miles)	Total (Miles)
MS 884	US 45 Spur and Old US 45 - Begins in the City of Meridian at or near the old Coca Cola Company and extends northerly to just beyond the Town of Marion, Lauderdale County to US 45.	0.89	3.45	0.000	4.34
MS 885	MS 16 Conn. - Begins on MS 16 west of Philadelphia and extends northwest to intersect with MS 15, all in Neshoba County.	0.172	0.000	0.000	0.172
MS 886	Begins at the intersection of I-55 in the Town of Ridgeland thence runs in an easterly direction to US 51 and Jackson Avenue, all in Madison County.	0.988	0.000	0.000	0.988
MS 888	MS 13 Spur - Begins on MS 13 and extends west at Roosevelt State Park south of Morton, Scott County.	1.088	0.000	0.000	1.088
MS 889	I-20 Conn. - Begins at the junction of US 80 and Adams Street in Chunky, thence north to I 20, all in Newton County.	1.125	0.000	0.000	1.125
MS 890	US 80 Conn. - Frontage Road Connection at Bolton, Hinds County.	4.970	0.000	0.000	4.97
MS 892	MS 35 Spur - Begins on MS 35 and extends east to Homewood, Scott County.	0.36	0.000	0.000	0.36
MS 894	Begins on MS 19 south of Philadelphia near the Neshoba County Hospital and extends in a northeasterly direction to intersect present number MS 482 about 1.3 miles north of its intersection with MS 16.	0.000	4.688	0.000	4.688
MS 895	Begins at road intersection with US 11 and 80 near the center of Section 26, Township 7 N, Range 17 E, thence northwesterly, northeasterly and southeasterly through Sections 23, 24, 125 and 26 to intersection US 11 and 80 in the northeast quarter of the southeast quarter of Section 25, Township 7 N, Range 17 E, Lauderdale County.	1.6	0.723	0.000	2.323
MS 897	Begins on MS 496 in section 11 and continues through section 13 all in T6N, R18E, to the Alabama line, Lauderdale County.	0.000	4.970	0.000	4.97
MS 902	MS 35 Conn. - Begins on MS 35 at Lorena and extends southwest to MS 481 at Burns, all in Smith County.	4.295	0.000	0.000	4.295
MS 903	Begins on US 84 approximately three miles west of Monticello, thence runs in a northerly direction to Lake Mary Crawford, all in Lawrence County.	0.000	1.475	0.000	1.475
MS 904	Begins at Lake Lincoln Road, Lincoln County, proceeding easterly to MS 27 at or near Wanilla, Lawrence County.	0.000	12.77	0.000	12.77
MS 905	Begins at the intersection of public road with US 51, runs west and north to MS 24, all in Pike County.	0.000	2.39	0.000	2.39
MS 906	Begins on US 51 in Summit and runs in an easterly direction to intersect MS 570, all in Pike County.	0.000	1.863	0.000	1.863
MS 908	A route providing direct access from the interchange at I 55 at or near Summit to Southwest Community College, all in Pike County.	1.823	0.000	0.000	1.823
MS 911	Begins on MS 24 now 33 in South Gloster and extends northwest on Kahnville Road, Amite County.	0.000	0.31	0.000	0.31
MS 913	Spur - Begins on MS 24 now 33 in East Gloster and extends west to Liberty Road, Amite County.	0.000	0.202	0.000	0.202

US and MS Numbered Highways Route Location Descriptions

Route	Description	State Maintained (Miles)	Local Maintained (Miles)	Proposed (Miles)	Total (Miles)
MS 915	MS 42 and MS 43 Conn. - Jones Street between MS 43 and MS 42, in the town of New Hebron, Lawrence County.	0.000	0.07	0.000	0.07
MS 917	MS 18 Loop - Begins at the intersection of MS 18 at or near the Sylavrena Masonic Lodge and makes what is known as the Sylavrena Loop coming back into MS 18 at or near the residence of Will Houston, all in Smith County.	0.000	0.45	0.000	0.45
MS 923	MS 584 Spur - Begins on MS 584 in the southeast corner of Amite County east of Gillsburg and extends southeast to the Louisiana-Mississippi State Line.	2.385	0.000	0.000	2.385
MS 925	Begins on US 84/65 and extends northeasterly along Canal Street, ending near the Illinois Central Railroad Crossing.	0.33	0.000	0.000	0.33
MS 927	Spur - Begins on MS 906 east of Summit and extends north to Southwest Junior College, Pike County.	0.57	0.000	0.829	1.399
MS 928	US 65 Spur - Begins on US 65 in Natchez and extends north on Homochitto Street, Adams County.	0.000	0.32	0.000	0.32
MS 930	Beginning on highway 61 North in Adams County, Mississippi, in the vicinity of the weighing scales and proceeding therefrom to the intersection of Melrose Avenue and East Franklin Street.	1.24	0.000	0.000	1.24
MS 932	Beginning on highway 61 North in Adams County, Mississippi, in the vicinity of the weighing scales and proceeding therefrom to the intersection of Melrose Avenue and East Franklin Street.	0.000	0.19	0.000	1.19
MS 937	US 84 Spur - Begins on US 84 in south Prentiss and extends north on Columbia Avenue to the railroad crossing, all in Jefferson Davis County.	1.15	0.000	0.000	1.15
MS 938	Begins at the northwest corner of new Highway Department District Office site and extends easterly to US 51 approximately 0.45 miles north of the north corporate limits of the City of McComb, Pike County.	0.75	0.000	0.000	0.75
MS 946	MS 24 Spur - Begins on MS 24 now 33, Amite County, and extends northwest to Centreville, Wilkinson County.	0.38	0.000	0.000	0.38
MS 952	MS 513 Spur - Begins on MS 513 and extends north to US 11 in Enterprise, Clarke County.	0.271	0.000	0.000	0.271
MS 967	US 49 Spur - Begins on MS 42 in North Hattiesburg and extends south on Main Street, all in Forrest County.	0.33	0.000	1.89	2.22
MS 969	Spur - Begins on US 49 south of Hattiesburg and extends north, all in Forrest County.	0.808	0.000	0.000	0.808
MS 992	MS 43 Spur - Begins on MS 43 northwest of Picayune and extends south to Picayune, Pearl River County.	1.35	0.000	0.000	1.35

US and MS Numbered Highways Route Location Descriptions

Route	Description	State Maintained (Miles)	Local Maintained (Miles)	Proposed (Miles)	Total (Miles)
Appalachian Development Highway System					
Corr V	Begins on I-55 and follows MS 6 to 7 miles east of the Lafayette County Line, thence follows APD Route MS 76 from SR 6 to SR 9 to US 45 south of Tupelo, thence follows US 45 to an intersection with US 78, thence follows US 78 to its intersection with Corridor "X" at (MS 25) 4.000 miles east of Old MS 25, then runs northeasterly (near the community of Fairview) to Mississippi-Alabama State Line at Red Bay, Alabama. (Proposed figures include MS 6 overlap)	83.239	0.7	14.558	98.497
Note: Route MS 78 Mileage					
Corr X	Begins on US 78 at the intersection with APD Corridor "V" (MS 25) which is 4.000 miles east of Old MS 25, then follows US 78 to the Mississippi-Alabama State Line.	12.711	0	0	12.711

Section G

Memorial Highways, Bridges, & Scenic Route Description By Name



Memorial Designation and Scenic Route Descriptions by Name

Name	Designation	Designated By	Description
Adams, Roy Clark	District Office	Chapter 347, House Bill 570, Laws 1995	The Northern District Office at or near Tupelo is designated and shall be known as the "Roy Clark Adams District Office."
Aldrick, Ransom E.	Memorial Highway	Chapter 141, House Resolution No. 20, Extraordinary Session 1955	MS 7 between Oxford and the Tennessee State Line, including spurs to Hudsonville, Lamar, and Michigan City.
Ambrose, Stephen E.	Memorial Highway	Chapter - General Law, House Bill 1095, Law 2003	I-10 from the Mississippi/Louisiana State Line in Hancock County to MS 43.
Anders, Bilbo	Memorial Drive	Chapter 511, House Bill 328, Laws 1990	MS 39 from its intersection with I-20 (also I-59) in Lauderdale County extending northeasterly to its intersection with Old US 45.
Arrington, James Duncan	Memorial Highway	Chapter 437, Senate Bill 2065, Laws 1981	MS 588 between Collins and Ellisville.
Ball, Major General James W.	Memorial Highway	Chapter 374, Senate Bill 2534, Laws 2000	That portion of Mississippi 35 in Marion County, Mississippi, beginning at the Mississippi/Louisiana State Line and extending to Foxworth.
Barfoot, Van T.	Medal of Honor Highway	Chapter 453, House Bill 1480, Section 6, Laws 2009, MS Code 19-5-171	That portion of MS 16 in Leake County beginning at the intersection of MS 16 and MS 35 and extending easterly to the Leake/Neshoba county line.
Barry, Mortimer	Memorial Highway	Chapter 460, House Bill 529, Laws 2001	US 51 within the City of Winona on South Applegate and that portion extending 2 miles south of the City of Winona.
Batson, J. D.	Memorial Bridge	Chapter 405, House Bill 40, Law 1998	That bridge on MS 26 in Pearl River County that spans the Hoblochitto Creek.
Beach Boulevard Scenic Byway		Chapter 317, House Bill 846, Laws 2011	Beginning at Cedar Point in Hancock County and traveling southerly along the coastline to Bayou Cadet in Hancock County.
Bell, Osborne	Memorial Highway	Chapter 305, House Bill 31, Laws 1988	MS 309 from Watson to MS 4 in Marshall County.
Blue Star Highway	Memorial Highway	Chapter 316, House Bill 866, Laws 2011	That segment of Mississippi Highway 198 in Greene County beginning at its intersection with U.S. Highway 98 and extending southeasterly to its intersection with Mississippi Highway 57.
Bonds, David	Memorial Highway	Chapter 320, House Bill 1170, Laws 2005	That portion of MS 25 located in Tishomingo County.
Bonds, William Russell	Memorial Highway	Chapter 334, House Bill 546, Laws 1987	The bridge which spans the Tennessee-Tombigbee Waterway on US 72 in Tishomingo County.
Bozeman, Dudley	Memorial Highway	Chapter 345, House Bill 99, Laws 2008	Proposed new MS 22 Alternated in Hinds and Madison Counties beginning at or near Edwards and extending northeasterly to or near Canton shall be designated and shall be known, upon completion, as the "Dudley R. Bozeman Memorial Highway."

Memorial Designation and Scenic Route Descriptions by Name

Name	Designation	Designated By	Description
Brice's Crossroads Battlefield-Chief T	Scenic Byway	Chapter 314, House Bill 1271, Laws 2011	Beginning at the Brice's Crossroads Visitors and Interpretive Center and traveling northerly on Grisham Street to its intersection with Mississippi Highway 370, then traveling westerly on Mississippi Highway 370 to its intersection with County Road 833, then traveling southeasterly on County Road 833 to its intersection with County Road 503 to its intersection with Mississippi Highway 348, then traveling easterly on Mississippi Highway 348 to its intersection with Mississippi Highway 145.
Brown, David R.	Memorial Bridge	Chapter 313, House Bill 1130, Laws 2009	That bridge on I-59 in the City of Laurel in Jones County between Beacon Street to the south of the bridge and Fourth Avenue to the north of the bridge shall be known as the "David R. Brown Memorial Bridge."
Brown, John Barry	Memorial Bypass	Order of the State Highway Commission 3-12-1968 in accordance with Chapter 728, SCR No. 107, Laws 1966	MS 6 Bypass at Oxford in Lafayette County.
Bryanyan, Naamau	Memorial Highway	Chapter 428, House Bill 1179, Laws 1993	That portion of Mississippi Highway 9 in Union County from its intersection with Mississippi Highway 348 to its intersection with Mississippi Highway 30.
Bullock, Joe	Memorial Highway	Order of the State Highway Commission 4-23-1968 in accordance with Chapter 749, SCR No. 139, Laws 1966	MS 468 and MS 469 between Brandon and Florence in Rankin County.
Butler, Senator D. P., Sr., M. D.	Memorial Highway	Chapter 402, Senate Bill 117, Laws 1950	US 98 between Bude and Summit (was MS 44).
Byrd, Terry Michael	Memorial Highway	Chapter 443, Senate Bill 2329, Laws 2010	That segment of US 90 in the City of Pascagoula from Chicot Street to Mississippi Highway 611 is designated and shall be known as the "Terry Michael Byrd Memorial Highway."
Calcote, M. C. (Bully)	Memorial Highway	Chapter 351, House Bill 978, Laws 1946	US 84 through Franklin County.
Capers, Blake	Scales Rest Area	Chapter 510, House Bill 877, Laws 2008	US 61, the Blues Highway and US 49 in Pocahontas is designated and shall be known as the "Capers, Blake, Scales Rest Area."
Castiglia	Interchange	Chapter 488, Senate Bill 2947, Laws 1991	The I-10 and US 49 interchange in Harrison County.
Chambliss, Donald R.	Memorial Highway	Chapter 541, Senate Bill 2735, Laws 2009	That portion of MS 302 known as Goodman Road, within the corporate limits of the City of Southaven is designated and shall be known as the "Donald R. Chambliss, Sr. Memorial Highway."
Chancellor, Randy	Memorial Bridge	Chapter 411, House Bill 1394, Laws 2007	Mississippi Highway 537 in Jones County.

Memorial Designation and Scenic Route Descriptions by Name

Name	Designation	Designated By	Description
Chaney, Goodman and Schwerner	Memorial Highway	Chapter 418, Senate Bill 2076, Laws 2005	That segment of MS 19 located in Neshoba County beginning at the corporate limits of Philadelphia in Neshoba County and extending southeasterly to the Neshoba/Newton County Line.
Clay, Joe & Hatcher, John Austin	Memorial Highway	Chapter 572, House Bill 1324, Laws 2000	That portion of Mississippi Highway 490 in Winston County beginning at the Noxapater city limits and extending easterly to its intersection with Mississippi Highway 397.
Clower, Jerry	Highway	Chapter 372, Senate Bill 2341, Laws 1992	That portion of Mississippi Highway 24 between the cities of Liberty and McComb.
Cooley, Coach Sim	Memorial Highway	Chapter 487, Senate Bill 2603, Laws 2011	That segment of U.S. Highway 11 located in Jones County beginning with its intersection with the southern town limits of the Town of Sandersville and extending northerly to its intersection with Main Street.
Cooper, Billy	Highway	Chapter 548, House Bill 1086, Laws 1991	That segment of MS 57 in Greene County beginning at its intersection with Mississippi Highway 63 near Leakesville and extending northerly to the corporate limits of State Line.
Cooper, Owen	Memorial Highway	Chapter 360, Senate Bill 2938, Laws 1988	US 49 from I-220 to the division into US 49E and US 49W in Hinds and Yazoo Counties.
Cristil, Jack	Highway	Chapter 487, Senate Bill 2603, Laws 2011	That segment of U.S. Highway 82, also known as the 82 Bypass, located within the corporate limits of the City of Starkville.
Crook, Robert L. "Bob"	Memorial Highway	Chapter 541, Senate Bill 2825, Laws 2012	That segment of MS 8 in Sunflower County from the city limits of Ruleville, Mississippi, to the east side of the Sunflower River Bridge.
Curry, Lieutenant Robert J.	Memorial Highway	Chapter 312, House Bill 197, Laws 2009	That portion of US 49 beginning at the intersection with Community Road and extending northerly to its intersection with Dedeaux Road is designated and shall be known as the "Lieutenant Robert J. Curry Memorial Highway."
Davis, Jefferson	Memorial Highway	Chapter 392, HCR No. 42, Laws 1938	US 51 between Tennessee State Line and Jackson; US 49 between Jackson and Gulfport; US 90 between Gulfport and Beauvoir.
Davis, Perry	Memorial Highway	Chapter 328, House Bill 1168, Laws 1979	MS 481 between MS 43 southeast of Pisgah and US 80 in Morton.
Dean, Charles W.	Mississippi River Bridge	Chapter 632, House Concurrent Resolution No. 94, Laws 1999	Location proposed to cross Mississippi River in Bolivar County
Dearman, W. Felder	Memorial Highway	Chapter 308, Senate Bill 2136, Laws 1992	That portion of Mississippi Highway 22 which is between the municipalities of Edwards and Canton in Hinds and Madison Counties.
Dees, Anse	Memorial Bypass	Chapter 411, Senate Bill 2532, Laws 2012	The US 82 bypass within Washington County, Mississippi, is designated and shall be known as the "Anse Dees Memorial Bypass."
Denton, Will	Memorial Highway	Chapter 322, House Bill 917, Laws 1956	MS 32 between the First and Second Judicial District line and US 61 in Bolivar County.

Memorial Designation and Scenic Route Descriptions by Name

Name	Designation	Designated By	Description
Desoto, Hernando	Commemorative Bridge	Chapter 488, Senate Bill 2947, Laws 1991	The Mississippi River Bridge on US 49 near Lula, Mississippi, from its eastern most point westward to the Arkansas State Line.
Division, 31st Infantry	Memorial Highway	Chapter 572, House Bill 1324, Laws 2000	That portion of US Interstate 20 within the State of Mississippi beginning at the Warren/Hinds County Line and ending with the Mississippi/Louisiana State Line shall be known as the "31st Infantry Division Memorial Highway."
Division, 31st Infantry	Memorial Highway	Chapter 982, Senate Bill 2511, Laws 2001	Interstate 20 within the State of Mississippi
Dobbins, Representative Fred	Memorial Highway	Chapter 331, House Bill 1038, Laws 2010	That segment of MS 63 in Greene County located within on-half(1/2) mile north and south of the entrance to the Southeast Mississippi correctional Institution, is designated and shall be known as the "Representative Fred Dobbins Memorial Highway."
Drive, Military Order of the Purple Heart	Drive	Chapter 982, Senate Bill 2511, Laws 2001	MS 25 from Hinds/Rankin County line northeasterly to the Leake/Winston County line.
Dudley, Jack Lewis	Memorial Intersection	Chapter 541, Senate Bill 2735, Laws 2009	The intersection of US 45 and MS 16 in Scooba, Mississippi, is designated as a memorial intersection for Jack Lewis Dudley.
Dyer, Howard	Memorial Highway	Chapter 404, Senate Bill 2482, Laws 1987	MS 82 between Greenville and Leland.
Eastland, James O.	Memorial Highway	Chapter 318, Senate Bill 2729, Laws 1989	I-55, with the exception of that portion of I-55 which is within Panola County.
Eaton, Staff Sergeant Mark Haskin	Memorial Highway	Chapter 305, Senate Bill 2352, Laws 2011	That segment of Mississippi Highway 531 within Smith County, Mississippi, beginning at its intersection with Mississippi 28 and extending to the Smith/Jasper county line.
Ermin, Kevser	Memorial Highway	Chapter 361, House Bill 35, Laws 2012	That segment of MS 314 in Lafayette County beginning at its intersection with County Road 102 and extending northwesterly for a distance of four and one-half (4 1/2) miles, is designated and shall be known as the "Kevser Ermin Memorial Highway."
Evans, Bruce Wayne	Memorial Highway	Chapter 366, House Bill 217, Laws 2001	MS 613 between Big Point Road and Jackson/George County Line, approximately 11.3 miles in length.
Ewing, Amie	Memorial Highway	Chapter 524, House Bill 974, Laws 2005	That portio of MS 6 within the corporate limits of Oxford, Lafayette County, between the Old Taylor Road Exit and the South Lamar Exit.
Faulkner, William	Memorial Highway	Chapter 393, House Bill 790, Laws 1981	MS 7 between MS 315 and the Tennessee State Line.
Finch, Cliff	Memorial Highway	Chapter 376, Senate Bill 2194	I-55 in Panola County.
Flowers, James Arnold	Highway	Chapter 482, Senate Bill 2902, Laws 2008	US 184 in Jones County beginning one-half (1/2) mile east of I-59 and extending easterly to its intersection with US 84 is designated and shall be known as the "James Arnold Flowers Highway."
Forest, Bedford	Memorial Highway	Chapter 290, House Bill 328, Laws 1952	MS 370 between Ashland and Baldwyn.

Memorial Designation and Scenic Route Descriptions by Name

Name	Designation	Designated By	Description
Forest, General Nathan Bedford	Memorial Bridge	Chapter 152, Senate Bill 473, Laws 1940	Bridge over Suqatonchee River on MS 50 (was MS 10) west of West Point.
Franklin, "Pappy"	Memorial Highway	Chapter 445, House Bill 1359, Laws 2000	That portion of Mississippi Highway 7 beginning at the corporate limits of the City of Coffeerville and extending southerly to the Yalobusha County Line.
French, Dr. Dewitt Clinton	Memorial Highway	Chapter 342, House Bill 341, Laws 2003	MS 315 Between the eastern boundary of the corporate limits of the City of Water Valley, Yalobusha County to MS 9W.
Furniss, Senator Delma	Hospitality Station	Chapter 366, House Bill 405, Laws 2003	Hospitality station located at the intersection of US 49 and US 61 in Coahoma County.
Gable, E. C.	Memorial Bridge	Chapter 404, Senate Bill 3131, Laws 2000	That bridge on Mississippi 537 in Jones County that spans Reedy Creek that is located approximately two and one-tenths (2.1) miles north of Fifth Avenue in Laurel.
Gandy, Evelyn	Parkway	Chapter 556, House Bill 2179 Laws 2002	MS 42 beginning at its intersection with I-59 in Forrest County and extending easterly to its intersection with Macedonia-Sunrise Road
Gardner, Trooper Steve	Memorial Highway	Chapter 319, House Bill 251, Laws 2011	That segment of U.S. Highway 51 in Copiah County beginning at its intersection with the northern corporate limits of the City of Hazlehurst and extending southerly to its intersection with Sinclair Street.
Gavin, Dr. Evan M.	Memorial Highway	Chapter 292, Senate Bill 441, Laws 1954	MS 42 between Petal and Sandhill.
Gordon, Carl J. "Jack" Jr.	Memorial Highway	Chapter 314, Senate Bill 2447, Laws 2012	That portion of MS 245 in Chickasaw County beginning at the Lee and Chickasaw county line and proceeding southerly to the northern corporate limits of the City of Okolona, is designated and shall be known as the Carl J. "Jack" Gordon, Jr. Memorial Highway.
Governor's	Memorial Highway	Chapter 302, House Bill 325, Laws 1954	MS 25 from the Tennessee State Line to Carthage and Jackson; US 51 to Terry; to Georgetown, thence MS 27 to Mississippi-Louisiana State Line.
Grady, Hersh L.	Memorial Highway	Chapter 471, House Bill 1720, Laws 1996; Chapter 574, House Bill 1449, Laws 2000	Mississippi 908, a route providing direct access from the interchange at I-55 at or near Summit to Southwest Community College.
Gray, Walton Greene	Memorial Highway	Chapter 382, House Bill 962, Laws 2003	MS 25 in Monroe County beginning at its intersection with MS 382 to its intersection with US 45 Alternate.
Green, Margaret A.	Memorial Highway	Chapter 73, Senate Bill 1233, Extraordinary Session 1955	MS 446 in Bolivar County between Boyle and MS 1.
Green, Major Michael	Memorial Highway	Chapter 490, Senate Bill 2617, Laws 2008	That portion of US 90 in the City of Gautier between Oak Street and Shamrock Court is designated and shall be known as the "Major Michael Green Memorial Highway."
Green, Tom Royce	Memorial Highway	Chapter 500, House Bill 442, Laws 2003	MS 18 between corporate limits of the Town of Bay Springs and the Rose Hill Community.
Griffin, Charles H.	Memorial Highway	Chapter 445, Senate Bill 2318, Laws 1990	MS 18 between Raymond and Port Gibson.

Memorial Designation and Scenic Route Descriptions by Name

Name	Designation	Designated By	Description
Gulf Ordinance Plant	Memorial Highway	Chapter 320, House Bill 222, Laws 2011	That segment of Mississippi Highway 382 in Monroe County beginning at its intersection with U.S. Alternate Highway 45 and extending easterly to its intersection with Mississippi Highway 25.
Guice, Wade	Memorial Highway	Chapter 461, House Bill 563, Laws 1997	MS 15 in Harrison County beginning at I-110 and extending northerly to its intersection with MS 26.
Haas, Norton	Memorial Highway	Chapter 344, House Bill 1296, Laws 1996	MS 43/603 in Hancock County beginning at US 90 and extending northerly to intersect with Interstate Highway 10.
Haddock, John Wayne	Memorial Interchange	Chapter 358, House Bill 391, Laws 2012	The Interstate Highway 55 and Mississippi Highway 8 interchange in Grenada County is designated and shall be known as the "John Wayne Haddock Memorial Interchange."
Hancock, S. A. (Junior)	Memorial Interchange	Chapter 310, Senate Bill 2852, Laws 2006	The interchange located at the intersection of MS 6 and the Natchez Trace Parkway in Lee County.
Hancock, W. C. 'Bill'	Memorial Highway	Chapter 482, Senate Bill 2902, Laws 2008	MS 305 in Tate County from its intersection with MS 306 to its intersection with Pryor Road shall be known as the "W.C. 'Bill' Hancock Memorial Highway."
Hanson, Jack G.	Memorial Bridge	Chapter 675, SCR No. 610, Laws 1986	The new bridge on MS 613 spanning the Escatawpa River.
Harpole, Bill	Memorial Highway	Chapter 487, Senate Bill 2454, Laws 1990	MS 12 from the intersection with MS 25 in the City of Starkville to its intersection with US 82 in Oktibbeha County.
Harris, George, Sr.	Memorial Highway	Chapter 304, House Bill 699, Laws 2009	That portion of U. S. Highway 82 beginning at the eastern city limits of the City of Winona and extending easterly to the Montgomery/Webster county line, except for the portion within the coporate limits of the Town of Kilmichael, shall be known as the "George Harris, Sr., Memorial Highway."
Hawkins, Frank Louis	Memorial Highway	Chapter 324, House Bill 320, Laws 1975	MS 430 in Carroll County between the Village of Black Hawk and the Town of Vaiden.
Hillman, A. C.	Highway	Chapter 487, Senate Bill 2603, Laws 2011	That segment of U.S. Highway 98 located in George County beginning with its intersection with Mississipi Highway 198 and extending northerly to its intersectionwith the George/Greene County line.
Hinman, Preston Buckingham	Memorial Bridge	Chapter 80, House Bill 260, Extraordinary Session 1955	US 82 - Bridge over Yazoo River west of Greenwood known as the Eleventh Street Bridge. Also US 49E overlap.
Holliman, Robert L.	Memorial Highway	Chapter 340, House Bill 764, Laws 1983	That portion of Mississippi Highway 492 between the Town of Union in Newton County and Mississippi Highway 19 in Neshoba County.
Holloway, George Walter	Memorial Highway	Chapter 356, Senate Bill 2182, Laws 1984	MS 42 in Jefferson Davis County.
Hood, Trooper Steve	Memorial Highway	Chapter 319, House Bill 251, Laws 2011	That segment of Mississippi Highway 370 in Lee County beginning at the western boundary line of the City of Baldwyn and extending westerly to its intersection with Brices Cross Roads.
Hospitality Highway		Chapter 329, House Bill 1242, Laws 1979	MS 607 between I-10 and US 90; US 90 between MS 607 and the Mississippi-Alabama State Line.

Memorial Designation and Scenic Route Descriptions by Name

Name	Designation	Designated By	Description
Howard, Dr. T.R.M.	Memorial Highway	Chapter 333, House Bill 598, Laws 2010	That segment of MS 161 in Bolivar County beginning at its intersection with the northern corporate limits of the City of Mound Bayou and extending southerly to the southern corporate limits of the City of Mound Bayou, is designated and shall be known as the "Dr. T.R.M. Howard 19 Memorial Highway."
Irby, George 'Happy'	Parkway	Chapter 453, House Bill 1480, Section 5, Laws 2009, MS Code 19-5-171	That portion of MS 786 in Lowndes County beginning at US 45 and extending to the gate of the Columbus Air Force Base.
Jack, Walter W., Jr.	Memorial Highway	Chapter 487, Senate Bill 2603, Laws 2011	That segment of U.S. Highway 11 located in Jones County beginning with its intersection with Main Street in the Town of Sanderville and extending northerly to its intersection with the northern town limits of the Town of Sandersville.
Jackson, A. V. (Pop)	Memorial Bridge	Chapter 430, House Bill 186, Laws 1962	Sunflower River Bridge on MS 12 between Belzoni and Hollandale.
Jackson County Veterans Memorial Bridge	Memorial Bridge	Chapter 453, House Bill 1480, Section 3, Laws 2009, MS Code 19-5-171	The bridge on US 90 in Jackson County that spans the East Pascagoula River.
Jackson, Louis	Memorial Boulevard	Chapter 424, Senate Bill 2302, Laws 2009	That portion of MS 63 within the corporate limits of the City of Moss Point is designated and shall be known as "Louis Jackson Boulevard."
James, Coach Ben B., Sr.	Memorial Highway	Chapter 304, Senate Bill 2428, Laws 2012	That segment of US 84 in Covington County beginning at the eastern corporate limits of the City of Collins and extending easterly to the intersection of MS 588 and Salem School Road is designated and shall be known as the "Coach Ben B. James Sr. Memorial Highway."
Johnson, Bobby H.	Memorial Highway	Chapter 541, Senate Bill 2735, Laws 2009	That portion of US Highway 72 within the corporate limits of the Town of Burnsville is designated and shall be known as "Bobby H. Johnson Memorial Highway."
Johnson, Mickey Gene	Memorial Highway	Chapter 336, Senate Bill 2303, Laws 2011	That segment of Mississippi Highway 25 within the corporate limits of the Town of Belmont, Mississippi.
Johnson, Paul B., Governor	Memorial Bypass	Chapter 291, Senate Bill 129, Laws 1942	US 49 Bypass at Hattiesburg in Forrest County.
Johnson, Robert L.	Blues Memorial Highway	Chapter 535, House Bill 166, Laws 2012	That segment of Interstate Highway 55 in Copiah County beginning at mile marker 59 and extending northerly to mile marker 72, is designated and shall be known as the "Robert L. Johnson Blues Memorial Highway."
Johnston, Oscar	Memorial Highway	Chapter 401, House Bill 865, Laws 1958	MS 450 in Bolivar County.
Jones, Officer Ronald Wayne	Memorial Highway	Chapter 524, House Bill 974, Laws 2005	That portion of US 84 located in Jefferson Davis County.
Jumper, Hershel G.	Memorial Highway	Chapter 425, House Bill 580, Laws 2002	MS 4 beginning at the western boundary of the City of Booneville and extending westerly to the Prentiss/Tippah county line.

Memorial Designation and Scenic Route Descriptions by Name

Name	Designation	Designated By	Description
Keglar, Birdia	Memorial Highway	Chapter 387, House Bill 966, Laws 2007	That portion of Mississippi Highway 35 in Tallahatchie County beginning at the northern corporate boundaries of the City of Charleston and extending northerly to the Tallahatchie/Panola county line is designated and shall be known as the "Birdia Keglar Memorial Highway."
Kellar, Alton A. (Dolph)	Memorial Highway	Chapter 592, House Bill 1215, Laws 2004	That portion of MS 43 located in Hancock County beginning at its intersection with Mississippi Highway 603 and extending northerly and westerly to the Hancock/Pearl River County Line.
Kelley, Donnie Gene	Memorial Bridge	Chapter 325, House Bill 1069, Laws 1979	The bridge located at the interchange of US 61 and US 82 in Leland.
King, Dr. Martin Luther	Boulevard	Chapter 338, House Bill 931, Laws 2000	That portion of U. S. Highway 82 that bypasses the City of Winona shall be known as the "Dr. Martin Luther King, Jr., Boulevard."
King, Jr., Martin Luther	Memorial Highway	Chapter 330, House Bill 99, Laws 2012	That segment of Mississippi Highway 51 in Holmes County that lies within the corporate limits of the Town of Goodman, is designated and shall be known as the "Martin Luther King, Jr., Memorial Highway."
King, Jr., Martin Luther	Memorial Highway	Chapter 628, House Bill 1419 Laws 2002	MS 304 Spur in Tunica County.
King, Martin Luther , Jr	Memorial Highway	Chapter 333, Senate Bill 2712, Laws 2011	That segment of U.S. Highway 51 within the corporate limits of the Town of Coldwater, Mississippi.
Knowlton, Sam D.	Memorial Highway	Chapter 323, House Bill 916, Laws 1956	MS 32 between Perthshire and the First and Second Judicial District line in Bolivar County.
Ladner, David Bruce	Memorial Highway	Chapter 316, Senate Bill 2216, Laws 1996	US Highway 49 in Lyman, Mississippi, beginning at the intersection of US 49 and MS 53, and extending north for two (2) miles.
Lambert, F. Wade	Memorial Highway	Chapter 408, House Bill 90, Laws 2012	That segment of MS 30 Bypass in Prentiss County and the City of Booneville, Mississippi, beginning at its intersection with US 45 and extending easterly to its intersection with MS 30, is designated and shall be known as the "F. Wade Lambert Memorial Highway."
Lancaster, Billy	Memorial Highway	Chapter 371, Senate Bill 2440, Laws 2008	That portion of US 51 in Montgomery County beginning at the northern corporate limits of the City of Winona and extending northerly to the Montgomery/Grenada County line is designated and shall be known as the "Billy Lancaster Memorial Highway."
Langham, Billy M.	Memorial Highway	Chapter 390, Senate Bill 2286, Laws 1995	US 49 in Collins, Mississippi, beginning at a point eight-tenths (.8) of a mile south of the intersection of US 49 and US 84 and extending south on US 49 for two(2) miles.
Latham, Luthur	Memorial Highway	Chapter 150, Senate Bill 261, Laws 1940	US 82 through Webster County.
Latimer, Roger B.	Memorial Bridge	Chapter 433, Senate Bill 2126, Law 1991	The bridge spanning Horn Lake Creek located within the City of Horn Lake on MS 302 (Goodman Road) approximately one-tenth (1/10) of a mile east of the intersection of that highway with US 51.

Memorial Designation and Scenic Route Descriptions by Name

Name	Designation	Designated By	Description
Lee, Cpl. Dustin Jerome	Memorial Highway	Chapter 347, House Bill 857, Laws 2008	MS 393 in Winston County is designated and shall be known as the "Cpl. Dustin Jerome Lee Memorial Highway."
Lee, George W. Rev.	Memorial Highway	Chapter 315, House Bill 1139, Laws 2011	That segment of U.S. Highway 49W that lies within Humphreys County.
Lee, Officer Larry Dewayne	Memorial Highway	Chapter 351, Senate Bill 3015, Laws 2009	That portion of I-10 within the corporate limits of the City of Moss Points from MS 63 to Veterans Memorial Bridge is designated and shall be known as "Officer Larry DeWayne Lee Memorial Highway."
Liberty	Parkway	Chapter 541, Senate Bill 2624, Laws 2004	The municipal bypass south of Lexington connecting MS 17 and 12.
Lindsey, Jake W.	Memorial Highway	Chapter 371, Senate Bill 2596, Laws 1984	MS 63 in Wayne County.
Linker, F. L. (Abe)	Memorial Highway	Chapter 136, House Resolution No. 12, Extraordinary Session 1955	MS 6 between Clarksdale and Amory.
Little, S. Van	Memorial Highway	Chapter 138, House Resolution 14, Extraordinary Session 1955	MS 35 between MS 37 and MS 28.
Logtown Scenic Byway to Space	Scenic Byway	Chapter 317, House Bill 846, Laws 2011	Beginning at the intersectin of Logtown Road with Mississippi Highway 604 and continuing westerly on Logtown Road to the extinct Town of Logtown on the East Pearl River.
Lollar, Juanell	Memorial Highway	Chapter 304, House Bill 699, Laws 2009	That portion of US 82 in Montgomery Cunty beginning at the western corporate limit of the Town of Kilmichael and extending easterly to the eastern corporate limit of the Town of Kilmichael, is designated and shall be known as the "Juanell Lollar Memorial Highway."
Lucas, Jack Medal of Honor	Memorial Highway	Chapter 467, Senate Bill 2333, Laws 2009	That portion of US 49 in Forrest County beginning at the intersection of US 49 and Hardy Street in Hattiesburg and extending southerly to the Forrest/Stone County Line is designated and shall be known as "Jack Lucas Medal of Honor Memorial Highway."
Lundberg, Ken	Memorial Highway	Chapter 445, Senate Bill 2781, Laws 2010	That segment of US 51 in Grenada County beginning at its intersection with MS 8 and extending to the southern corporate limits of the City of Grenada is designated and shall be known as the "Ken Lundberg Memorial Highway."
Mallory-Davis	Memorial Highway	Chapter 376, Senate Bill 2577, Laws 2008	MS 12 in Holmes County beginning at the eastern corporate limits of the City of Lexington and extending easterly to the corporate limits of the City of Durant is designated and shall be known as the "Mallory-Davis Memorial Highway."
Malmaison	Directional Markers	Chapter 319, House Bill 951, Laws 1940	Permission to place direction markers on US 51, US 61, US 49E, US 82, and MS 7 with reference to an Indian Shrine "Malmaison."
Manning Boulevard	Boulevard	Chapter 453, House Bill 1480, Section 7, Laws 2009, MS Code 19-5-171	That portion of US 49W with the corporate limits of the City of Drew.

Memorial Designation and Scenic Route Descriptions by Name

Name	Designation	Designated By	Description
Marrow, J. A. (Jim)	Memorial Highway	Chapter 400, House Bill 202, Law 1991	That portion of MS 18 located in Rankin County beginning at the corporate limits of the City of Brandon and extending southeasterly to the Smith County Line.
Mason, Dr. Gilbert R. Sr.	Memorial Highway	Chapter 346, House Bill 207, Laws 2008	That portion of US 90 in the City of Biloxi beginning at Rodenberg Avenue and extending easterly to Porter Avenue is designated and shall be known as the "Dr. Gilbert R. Mason, Sr., Memorial Highway."
Mason, Charles H.	Memorial Highway	Chapter 309, House Bill 1128, Laws 2009	That segment of MS 17 in Holmes County beginning at the northern corporate boundary of Lexington and extending northerly to its intersection with Bellbottom Road, is designated and shall be known as "Charles H. Mason Memorial Highway."
McElwain, Joe Mitch	Memorial Highway	Chapter 592, House Bill 1215, Laws 2004	MS 773 located in Tippah County is designated and shall be known as the "Joe Mitch McElwain Memorial Highway."
McGowen, Henry H.	Memorial Highway	Chapter 74, House Bill 208, Extraordinary Session 1955	MS 1 through Bolivar County.
McPherson, John	Highway	Chapter 531, House Bill 1232, Laws 1999	That portion of U.S. 82 beginning at the Carroll County line and extending easterly to the City of Winona.
McRary, Bobby	Memorial Drive	Chapter 598, House Bill 1395, Laws 1998	MS 43 in Rankin County beginning at MS Highway 25, and extending easterly to MS Highway 481
Military Order of the Purple Heart, Department of Mississippi	Memorial Bridge	Chapter 491, House Bill 1100, Laws 1999	That bridge which is to be constructed over Interstate Highway 59 at Lincoln Road in the City of Hattiesburg and Lamar County.
Military Order of the Purple Heart Drive	Memorial Drive	Chapter 348, House bill 856, Laws 2008	That portion of MS 25 beginning at the Hinds/Rankin County Line and extending northeasterly to US 82 in Winston and Oktibbeha County
Military Order of the Purple Heart	Highway	Chapter 334, Senate Bill 2605, Laws 2011	That segment of Mississippi Highway 6 within Pontotoc County, Mississippi.
Military Order of Purple Heart	Memorial Highway	Chapter 541, Senate Bill 2825, Laws 2012	That segment of MS 6 within Lafayette County, Mississippi.
Miller, Doss	Memorial Drive	Chapter 493, Senate Bill 2521, Laws 2001	MS 8 between US 45 and Oakland Drive
Minor, Delvru John Anthony	Memorial Highway	Chapter 400, Senate Bill 3080, Laws 2000	That portion of U. S. Highway 84 in Adams County from its intersection with U. S. Highway 61 in Washington, Mississippi, and extending in a easterly direction to the point at which State Park Roads meets U. S. 84.
Minor, William R. 'Bill'	Memorial Highway	Chapter 333, House Bill 98, Laws 2012	That segment of highway that is designated as US Highway 78 and will be redesignated beginning at the Marshall/DeSoto county line and extending to the Benton/Union county line shall be known and designated as the "William R. 'Bill' Minor Memorial Highway."

Memorial Designation and Scenic Route Descriptions by Name

Name	Designation	Designated By	Description
Minor, William R. 'Bill'	Memorial Highway	Chapter 332, Senate Bill 2119, Laws 2012	That segment of highway that is designated as US Highway 78 and will be redesignated as Interstate 22 beginning at the Marshall/DeSoto county line and extending to the Benton/Union county line shall be known and designated as the "William R. 'Bill' Minor Memorial Highway."
Mississippi Gold Star	Memorial Highway	Chapter 335, Senate Bill 2501, Laws 2011	That segment of U.S. Interstate 59 beginning at Exit 5 in the City of Picayune and extending northerly to the southern corporate limits of
Mississippi Heritage	Memorial Highway	Chapter 541, Senate Bill 2825, Laws 2012	US 82 in the State of Mississippi.
Monk, Jefferson 'Carl', Jr.	Memorial Highway	Chapter 331, Senate Bill 2782, Laws 2011	That segment of Mississippi Highway 11 within Jones County, Mississippi, beginning at the intersection of Mississippi Highway 11
Monroe County Parkway	Parkway	Chapter 539, House Bill 86, Laws 2012	That portion of MS 25 from south of Becker, Mississippi, to the Monroe/Itawamba County Line shall be known as the "Monroe County Parkway."
Mortimer, John Arthur	Memorial Highway	Chapter 291, House Bill 793, Laws 1952	MS 7, two miles north of Belzoni, to Swiftown.
Mullins, Sheriff E.C.	Memorial Highway	Chapter 391, House Bill 576, Laws 2002	US 49 beginning at its intersection with MS 13 in the City of Mendenhall and extending southerly to its intersection with Old US 49 (Jackson Avenue).
Murphree, Dennis	Memorial Highway	Chapter 321, Senate Bill 1594, Laws 1956	MS 9 between Sherman in Pontotoc County and MS 12 at Ackerman.
Napoleon Scenic Byway to Space	Scenic Byway	Chapter 317, House Bill 846, Laws 2011	Beginning at the intersection of Old Mississippi Highway 43 and Mississippi Highway 607 north of Interstate 10 and continuing southerly to the south gate of Stennis Space Center, and including a small portion of road that comes off of Old Highway 43 and goes into the heart of what was once the Town of Napoleon.
NASA Scenic Byway to Space	Scenic Byway	Chapter 317, House Bill 846, Laws 2011	Beginning at the intersection of the 4-lane portion of Mississippi Highway 607 with Mississippi Highway 604 and continuing northerly on Mississippi Highway 607 to the south gate of Stennis Space Center as well as exiting the north gate of Stennis Space Center on Mississippi 607 to the edge of Texas Flat Road.
Nash, George D. "Danny", Jr.	Memorial Highway	Chapter 360, House Bill 1445, Laws 1994	That portion of US 84 in Franklin County, Mississippi, beginning four (4) miles west of its intersection with US 98 and extending to a point six (6) miles west of the intersection of US 84 and US 98.
National Blue Star Highway	Memorial Highway	Chapter 398, House Bill 848, Laws 1950	US 65 between Natchez and the Louisiana State Line with suitable markers as a memorial to Veterans of World War II.
National Blue Star Highway	Memorial Highway	Chapter 367, Senate Bill 1894, Laws 1971 (Amend Chapter 398, Laws 1950)	US 61 between Natchez and the Louisiana State Line; I-20 and I-59 between Alabama State Line and the Louisiana State Line; I-55 between Tennessee State Line and the Louisiana State Line. A memorial to those who served in World War II.

Memorial Designation and Scenic Route Descriptions by Name

Name	Designation	Designated By	Description
Newman, C. B. "Buddie"	Memorial Highway	Chapter 342, House Bill 341, Laws 2003	MS 1 in Sharkey and Issaquena Counties between US 61 at Onward extending to the Issaquena and Washington County Line.
Nixon, Walter L., Sr.	Memorial Bridge	Chapter 232, Senate Bill 2788, Laws 1978	Back Bay Bridge on I-110 between Biloxi and D'Iberville in Harrison County.
Partridge, Sgt. Todd	Memorial Highway	Chapter 332, Senate 2714, Laws 2011	That segment of U.S. Highway 84 within Adams County, Mississippi.
Patrick Rayford	Memorial Highway	Chapter 347, Senate Bill 2071, Laws 1996	MS 305 in Tate County from MS 4 to the Bett Road turnoff.
Patterson, Hiram J.	Memorial Highway	Chapter 299, House Bill 150, Laws 1944	US 84 between Brookhaven and Monticello.
Patterson, Pat	Memorial Highway	Chapter 316, House Bill 666, Laws 1995	That portion of Mississippi Highway 25 within the corporate limits of the City of Aberdeen, beginning at the intersection of Mississippi Highway 25 and Poplar Street and extending to the Tennessee-Tombigbee Waterway Bridge.
Pearlington Scenic Byway to Space	Scenic Byway	Chapter 317, House Bill 846, Laws 2011	Beginning at the intersection of the 2--lane portion of U.S. Highway 90 with Mississippi Highway 607 and continuing southwesterly on U.S. Highway 90 to the edge of the buffer zone near the Town of Pearlington.
Polling, Chaplin Clark	Memorial Highway	Chapter 328, Senate Bill 2872, Laws 2011	That a certain segment of highway adjacent to Camp Shelby.
Pope, Joe	Boulevard	Chapter 493, House Bill 1097, Laws 2006	That segment fo MS 1 within the corporate limits of the city of Rosedale, Bolivar County.
Presley, Elvin Aaron	Memorial Highway	Chapter 302, House Bill 88, Laws 1978	US 78 between the State of Tennessee and the State of Alabama.
Pride, Charley	Highway	Chapter 454, Senate Bill 2504, Laws 1993	That portion of Mississippi Highway 3 located between US Highway 61 in DeSoto County and the Town of Tutwiler in Tallahatchie County.
Ramsey, William W. 'Bill'	Memorial Highway	Chapter 314, House Bill 1171, Laws 2009	That segment of MS 465 in Warren County beginning at its intersection with US Highway 61 and extending westerly to its easternmost intersection with the Issaquena County Line, is designated and shall be known as the 'William W. 'Bill' Ramsey Memorial Highway."
Rankin, John E.	Memorial Bridge	Chapter 317, Senate Bill 2118, Laws 1988	Tennessee-Tombigbee Bridge on US 78 in Fulton, Itawamba County.
Ricketts, William S. "Seth"	Memorial Highway	Chapter 487, Senate Bill 2603, Laws 2011	That segment of U.S. Highway 72 located in Alcorn County within the town limits of the Town of Glen.
River Route, The		Chapter 320, House Bill 538, Laws 1956	MS 1.
Roberts, W. B. Senator	Memorial Highway	Chapter 290, Senate Bill 47, Laws 1942	MS 8 between Rosedale and US 278.
Robins, David William	Memorial Highway	Chapter 300, House Bill 268, Laws 1954	US 45, between Baldwyn and Nettleton, in Lee County.

Memorial Designation and Scenic Route Descriptions by Name

Name	Designation	Designated By	Description
Rugheimer, Jeffery	Memorial Highway	Chapter 443, Senate Bill 2329, Laws 2010	That segment of US 90 in the City of Pascagoula from Pascagoula Street to 14th Street is designated and shall be known as the "Jeffery Rugheimer Memorial Highway."
Runnels, Bobby	Memorial Drive	Chapter 334, House Bill 1230, Laws 1995	Mississippi Highway 42 in the city of Petal, beginning at the Norfolk Southern Railroad and extending approximately one-half (1/2) mile to its intersection with Main Street.
Russell, Irwin	Memorial Bridge	Chapter 342, Senate Bill 533, Laws 1948	Bayou Pierre Bridge on US 61 north of Port Gibson.
Santa Rosa Scenic Byway to Space	Scenic Byway	Chapter 317, House Bill 846, Laws 2011	Beginning at the intersection of Texas Flat Road with Mississippi Highway 607 and continuing east on Texas Flat Road to the edge of the buffer zone next to the runway of Stennis International Airport.
Scenic Route	Scenic Route	Chapter 342, Senate Bill 533, Laws 1948	US 61 between Woodville and MS 3 north of Redwood; MS 3 between Redwood and US 49E at Yazoo City; US 49E between Yazoo City and Greenwood; MS 7 and MS 8 between Greenwood and Grenada; MS 7, MS 313 and FAS 918 county road to Tennessee State Line north of Slayden in Marshall County.
Scenic Route	Scenic Route	Chapter 421, House Bill 800, Laws 1974	MS 7 between I-55 and MS 332; along the Grenada Dam to MS 8; MS 8 between the Grenada Dam and I-55.
Scenic Route	Scenic Route	Chapter 374, House Bill 497, Laws 1975	MS 607 in Hancock County between I-10 and US 90; US 90 to the Alabama State Line.
Scenic Route	Scenic Route	Chapter 309, Senate Bill 2451, Laws 1976	MS 315 between I-55 and the Sardis Dam Road; along Sardis Dam to MS 35; MS 35 between Sardis Dam and MS 6; MS 6 between MS 35 and I-55.
Scenic Route	Scenic Route	Chapter 306, House Bill 120, Laws 1978	The access road between I-55 at Exit 58 and the Enid Dam Road; along the Enid Dam Road to US 51, along US 51 to MS 32, along MS 32 to I-55 at Exit 57.
Scenic Route	Scenic Route	Chapter 307, House Bill 789, Laws 1978	The public road beginning at I-55 adjacent to the City of Coldwater, Mississippi; along the Coldwater-Arkabutla Road; along a public road which crosses the Arkabutla Dam; along the north side of the Dam to the Community of Eudora and connecting with MS 304; along MS 304 through the City of Hernando to I-55.
Scenic Route	Scenic Route	Chapter 316, Senate Bill 2547, Laws 1989	MS 5 between US 78 and US 72.
Scenic Route	Scenic Route	Chapter 548, House Bill 1086, Laws 1991	MS 35 beginning at the corporate limits of the City of Batesville and extending southerly to the corporate limits of the Town of Vaiden.
Seal, Leo W., Jr.	Memorial Bridge	Chapter 315, House Bill 636, Laws 2009	The bridge on US 90 in Mississippi that spans the Gulf of Mexico and St. Louis Bay between the municipalities of Bay St. Louis and Pass Christian is designated and shall be known as the "Leo W. Seal Jr., Memorial Bridge."

Memorial Designation and Scenic Route Descriptions by Name

Name	Designation	Designated By	Description
Seymour, Lee C.	Memorial Highway	Chapter 450, Senate Bill 2800, Laws 1988	I-110 from north of I-110 bridge within the municipal limits of D'Iberville.
Shaw, John W. Sr.	Memorial Highway	Chapter 333, House Bill 598, Laws 2010	That segment of MS 310 in Marshall County beginning at its intersection with MS 7 and extending southerly to the Lafayette County Line, is designated and shall be known as the "John W. Shaw, Sr., Memorial 10 Highway."
Shoemake, Hilton 'Ike'	Memorial Highway	Chapter 344, House Bill 90, Laws 2008	That portion of US 84 in Wayne County beginning at the Jones/Wayne County line and extending easterly to its intersection with Pleasant Grove-Strengthford Road, is designated and shall be known as the "Hilton 'Ike' Shoemake Memorial Highway."
Slaton, Corporal James D.	Memorial Highway	Chapter 421, House Bill 43, Laws 2002	US 84 in Jones County beginning at the eastern city limits of the City of Laurel and extending easterly to the Jones/Wayne County Line.
Simmons, Dr. W. C.	Memorial Highway	Chapter 339, House Bill 741, Laws 1987	MS 18, in Jasper County, between Bay Springs and the Smith County line.
Simpson, James C., Sr.	Memorial Highway	Chapter 349, House Bill 748, Laws 2008	That portion of US 90 in the City of Pass Christian between Davis Avenue and Market Street is designated and shall be known as the "James C. Simpson, Sr., Memorial Highway."
Singing River, The		Chapter 659, SCR No. 591, Laws 1986	That the Mississippi State Highway Commission is hereby directed to have the State Highway Department change the bridge signs on US 90 over the West Pascagoula River in order to designate such crossing as "The Singing River."
Singing River, The		Chapter 408, Senate Bill 2725, Laws 1987	The crossing of US 90 over the East Pascagoula River shall be designated and henceforth known as "The Singing River."
Smith, Nathaniel Jr.	Memorial Highway	Chapter 443, Senate Bill 2329, Laws 2010	That segment of US 90 in the City of Pascagoula from 14th Street to Chicot Street is designated and shall be known as the "Nathaniel Smith, Jr. Memorial Highway."
Smith, Larkin I.	Memorial Highway	Chapter 447, Senate Bill 2358, Laws 1993	That portion of Mississippi Highway 53 from its intersection with US 49 in Harrison County as it extends northwesterly through Hancock County to its intersection with Mississippi Highway 26 in Pearl River County.
Smith, William Hall "Corn Club"	Memorial Highway	Chapter 598, Senate Resolution 591, Laws 1973	MS 12 between Tchula and Starkville.
Southward, J. O., Jr.	Memorial Highway	Chapter 308, Senate Bill 2834, Laws 2007	That segment of Mississippi Highway 30 lying in Tishomingo County beginning at the Prentiss/Tishomingo County Line and extending to the entrance road of the Natchez Trace Parkway.
Stansell, Horace	Memorial Highway	Chapter 46, HCR No., Second Extraordinary Session 1936	US 49W between Yazoo City and Tutwiler.
Stennis Airport Parkway	Parkway	Chapter 628, House Bill 1419 Laws 2002	MS 603 beginning at I-10 in Hancock County and extending northerly to Kiln.

Memorial Designation and Scenic Route Descriptions by Name

Name	Designation	Designated By	Description
Stennis, John C.	Memorial Highway	Chapter 309, House Bill 472, Laws 1989	MS 39 from its intersection with US 45 in Lauderdale County as it extends north to the intersection with MS 16 in Dekalb.
Stone, John M., Governor	Memorial Highway	Chapter 397, House Bill 818, Laws 1950	MS 25 between the Tennessee State Line and Carthage - All of MS 25 as it became hard surfaced.
St. Pe', Jerry	Highway	Chapter 556, House Bill 2179 Laws 2002	MS 617 in Jackson County
Strider, Henry Clarence	Memorial Highway	Chapter 364, Senate Bill 2476, Laws 1981	MS 32 in Tallahatchie County between Webb and Charleston.
Summers, SFC Severin West 27 Ill	Memorial Highway	Chapter 541, Senate Bill 2825, Laws 2012	That segment of US 61 South in Adams County beginning at tis intersection with kingston Road and extendng southerly to its intersection with Hutchins Landing Road.
Sumner, Mr. & Mrs. E.H.	Memorial Highway	Chapter 487, Senate Bill 2603, Laws 2011	That segment of U.S. Highway 82 located in Montgomery County beginning with its intersection with the Montgomery/Webster County line and extending westerly three and one-fourth (3-1/4) miles.
Tern, Judith Toups Least	Memorial Highway	Chapter 490, Senate Bill 2617, Laws 2008	That portion of US 90 within the City of Gulfport between Cowan Road and Debuys Road is designated and shall be known as the "Judith Toups Least Tern Highway.
The Blues Highway 61	Memorial Highway	Chapter 510, House Bill 877, Laws 2008	US 61.
Trail Heroes	Memorial Highway	Chapter 524, House Bill 974, Laws 2005	That portion of MS 472 in Copiah County beginning at Shady Grove Church and extending easterly to Rock Port Road.
Travelers Highway		Chapter 301, House Bill 269, Laws 1954	US 80 between the Louisiana State Line and the Alabama State Line.
Van, Fred J.	Memorial Highway	Chapter 511, House Bill 328, Laws 1990	MS 350 from its intersection with Kendrick Road in Alcorn County to MS 25 in Tishomingo County.
Veterans'	Memorial Highway	Chapter 408, House Bill 90, Laws 2012	That segment of MS 15 within Chickasaw County and corporate limits of the City of Houston is designated and shall be known as the "Veterans' Memorial Highway."
Veterans	Memorial Bypass	Chapter 453, House Bill 1480, Section 4, Laws 2009, MS Code 19-5-171	That portion of US 82 that bypasses the City of Columbus from its intersection with US 45 South and extending easterly to the Mississippi/Alabama line.
Veterans	Highway	Chapter 556, House Bill 2179 Laws 2002	MS 19 beginning at the Alabama state line in and extending northwesterly to the Neshoba county line.
Veterans	Memorial Drive	Chapter 461, House Bill 563, Laws 1997	US 11 from south 28th Avenue Extension southwesterly to I-59.
Veterans	Memorial Drive	Chapter 351, House Bill 765, Laws 1995	That section of Mississippi Highway 35 bypass from the Kosciusko city limits south to Mississippi Highway 12 east.
Veterans	Memorial Highway	Chapter 491, House Bill 1100, Laws 1999	US 61 located in Adams County beginning at the corporate limits of the City of Natchez and extending northerly to the community of Washington, a distance of approximately 3.2 miles.

Memorial Designation and Scenic Route Descriptions by Name

Name	Designation	Designated By	Description
Veterans'	Boulevard	Chapter 406, House Bill 1190, Laws 2002	MS 15 four-lane bypass within the City of Philadelphia.
Veterans'	Boulevard	Chapter 628, House Bill 1419 Laws 2002	The portion of Smithdale Road between Northwest Avenue and Enterprise Road in the Corporate limits of the City of McComb.
Veterans'	Memorial Drive	Chapter 417, House Bill 1170, Laws 2002	MS 15/25 in Winston County
Veterans'	Memorial Drive	Chapter 458, Senate Bill 2434, Laws 2002	US 61 in Coahoma County Beginning at its intersection with State Road 161 North and extending southerly to its intersection with State Road 161 South.
Veterans'	Memorial Highway	Chapter 353, House Bill 517, Laws 2000	That portion of Mississippi Highway 35 in Leake County beginning at the Scott County Line and extending northerly to the south corporate limits of the City of Carthage.
Veterans, D'Lo World War II	Memorial Highway	Chapter 541, Senate Bill 2624, Laws 2004	That segment of MS 149 (Old Highway 49) within the corporate limit of the Town of D'Lo, Simpson County, Mississippi is designated and shall be known as the "D'Lo World War II Veterans Highway."
Veterans Drive	Memorial Drive	Chapter 408, House Bill 825 Laws 2007	That portion of Mississippi Highway 145 within the City of Aberdeen, beginning at its intersection with Mississippi Highway 8 and extending northwesterly to U.S. Highway 45, is designated and shall be known as "Veterans Drive."
Veterans, Korean War	Memorial Highway	Chapter 303, House Bil 622, Laws 2005	US 80 wthin the State of Mississippi.
Veterans, The	Memorial Highway	Chapter 330, House Bill 954, Laws 1995	Mississippi Highway 9 within the corporate boundaries of the municipality as the "Veterans Memorial Highway."
Veterans, The	Memorial Highway	Chapter 349, House Bill 908, Laws 1973	US 45 (except that section in Lee County designated as "David William Robins Memorial Highway" by Chapter 300, House Bill No. 268, Laws of 1954) until the completion of the corridor system through the eastern part of the State from Tennessee to the Gulf of Mexico as authorized by Chapter 484, House Bill 566, Laws 1972, and at that time the Corridor Road shall be designated as "THE VETERANS' MEMORIAL HIGHWAY" and abandoned from US 45 in the year 19_ (upon completion).
Veterans, The	Memorial Bridge	Chapter 445, Senate Bill 2781, Laws 2010	That bridge loacated on D'Iberville Boulevard, also identified as Old MS 67, in Harrison County that traverses over Interstate 10 is designated and shall be known as the "Veteran's Memorial Bridge."
Vietnam Veterans, The	Memorial Bridge	Chapter 318, House Bill 341, Laws 1993	That bridge on Mississippi Highway 63 in Jackson County that spans the Escatawpa River.
Vietnam Veterans, The	Memorial Highway	Chapter 678, SCR No. 614, Laws 1986	I-10 between the Louisiana State Line and the Alabama State Line.

Memorial Designation and Scenic Route Descriptions by Name

Name	Designation	Designated By	Description
Waggoner, Joe A.	Memorial Highway	Chapter 490, House Bill 189, Laws 2005	That portion of MS 43 located in Leake, Madison, and Rankin Counties beginning at the western corporate limits of the town of Sandhill, in Rankin County, and extending northerly to the Leake/Attala County Line.
Walker, Corporal Calvin 'Jamie'	Memorial Highway	Chapter 310, House Bill 1027, Laws 2009	That segment of US 84 in Wayne County beginning at its westernmost intersection within MS 184 and extending westerly to its intersection with John Dykes Road, is designated and shall be known as the "Corporal James Calvin 'Jamie' Walker Memorial Highway."
Walley, Dr. W.W.	Memorial Highway	Chapter 357, House Bill 588, Laws 2008	That portion of US 84 in Wayne County beginning at its intersection with MS 184 and extending northeasterly to the Mississippi/Alabama state line is designated and shall be known as the "Dr. W.W. Walley Memorial Highway."
Walter, William G.	Memorial Highway	Chapter 331, Senate Bill 2610, Laws 1980	MS 13 from MS 16 in Leake County, Mississippi through the counties of Leake, Scott, Rankin and Simpson.
Ware, Richard Alexandra "Dickie"	Memorial Highway	Chapter 541, Senate Bill 2825, Laws 2012	That segment of MS 15 North in Jasper County beginning at the Mississippi Army National Guard Amory and ending at the northern corporate limits of the City of Bay Springs.
Washington, Walter Dr.	Memorial Parkway	Chapter 320, House Bill 222, Laws 2011	That segment of Mississippi Highway 552 that lies within Jefferson and Claiborne Counties.
Watson, John Stewart	Memorial Highway	Chapter 309, House Bill 1128, Laws 2009	That MS 17 running from Pickens in Holmes County to Carrollton in Carroll County, excluding that segment in Holmes County beginning at the northern corporate boundary of Lexington and extending northerly to its intersection with Bellbottom Road, is hereby designated the John Stewart Watson Memorial Highway.
Wells, Bobby "Bubba"	Memorial Highway	Chapter 331, House Bill 821, Laws 1996	I-55 beginning at mile marker 277 and extending northerly to the Mississippi/Tennessee State Line.
Westonia Scenic Byway to Space	Scenic Byway	Chapter 317, House Bill 846, Laws 2011	Beginning at the intersection of Mississippi Highway 604 with Mississippi Highway 607 and continuing southerly on Mississippi on Mississippi Highway 604 to the edge of the buffer zone near the Town of Pearlington.
Wheat, Lance Corporal Roy M.	Memorial Highway	Chapter 592, House Bill 1215, Laws 2004	That portion of I-59 located in Forrest and Jone counties is designated and shall be known as the "Lance Corporal Roy M. Wheat Memorial Highway."
White, Hugh	Memorial Highway	Chapter 438, Senate Bill 2511, Laws 1981	MS 13 between Columbia and the Simpson County line.
White, Willye B.	Memorial Highway	Chapter 487, Senate Bill 2603, Laws 2011	That segment of U.S. Highway 49E beginning at the southern corporate limits of the City of Greenwood and extending southerly to the Town of Sidon.
Wildflower Routes		Chapter 411, Senate Bill 2101, Laws 1992	Mississippi Highway 63 and 57.

Memorial Designation and Scenic Route Descriptions by Name

Name	Designation	Designated By	Description
Wilkes, Eugene P.	Memorial Bridge	Chapter 628, House Bill 1419 Laws 2002	The bridge on Cowan-Lorraine Road in Harrison County the spans the Harrison County Industrial Seaway.
Williams, Brown	Memorial Highway	Chapter 206, House Bill 873, Laws 1938	Pearl River Bridge at Jackson on US 80 down river from the Woodrow Wilson Bridge at the intersection of Silas Brown Street and South Jefferson Street and Old Brandon Road.
Williams, Brown	Memorial Highway	Chapter 331, House Bill 148, Laws 1948	MS 16 between Canton and Philadelphia.
Williams, Dr. Fayette C.	Memorial Highway	Chapter 511, House Bill 328, Laws 1990	US 72 in Alcorn County.
Williams, Guy	Memorial Highway	Chapter 440, House Bill 355, Laws 1988	MS 32 from Parchman in Sunflower County to the corporate limits of the Town of Webb in Tallahatchie County.
Williams, John Bell	Memorial Highway	Chapter 533, House Bill 1170, Laws 1983	MS 18 between Jackson and the Town of Raymond.
Williams, John Sharp	Memorial Bridge	Chapter 466, Senate Bill 1521, Laws 1964	The Yazoo River Bridge on US 49W between Yazoo City and Louise in Yazoo County.
Winstead, Arthur	Memorial Highway	Chapter 461, House Bill 563, Laws 1997	MS 21 in Neshoba County from MS 15 and MS 19 northeasterly to the Neshoba County Line.
Woods, J. P.	Memorial Highway	Chapter 320, House Bill 222, Laws 2005	That portion of MS 309 in Marshall County beginning at the community of Watson and extending northerly to the Mississippi/Tennessee State Line.
Wray, Waverly	Memorial Highway	Chapter 430, House Bill 1181, Laws 2001	MS 35 in Panola County extending from MS 6 to the Tallahatchie County Line
Wright, Fielding L.	Memorial Highway	Chapter 394, Senate Bill 1849, Laws 1958	US 61 between the Tennessee State Line and Redwood.
Wright, Richard	Memorial Highway	Chapter 302, House Bill 607, Laws 2008	That portion of US 84 in Adams County, beginning at its intersection with Hobo Forks and extending easterly to the Adams/Franklin County line, designated and shall be known as the "Richard Wright Memorial Highway."
WWII Veterans	Highway	Chapter 556, House Bill 2179 Laws 2002	MS 15 in Newton County
Wynette, Tammy	Memorial Highway	Chapter 444, Senate Bill 2771, Laws 2010	That segment of MS 23 in Itawamba County beginning at its intersection with MS 6 Highway 178 and extending northely to the Mississippi/Alabama State Line is designated and shall be known as the "Tammy Wynette 8 Memorial Highway."
Yarbrough, George M.	Memorial Highway	Chapter 410, Senate Bill 2765, Laws 1987	That portion of highway added to the State Highway System in Chapter 298, General Laws of 1954, more particularly ending on US 78 at or near Red Banks, thence through the business district of Red Banks, and ending on US 78.

Section H

Mississippi Scenic Byways Description By Name



Mississippi Scenic Byways Program

The Mississippi Scenic Byways Program was established in July 2002 through the passage of Senate Bill 2098. This legislation provides the authority of the Mississippi Department of Transportation (MDOT) to administer a Mississippi Scenic Byways Program. To assist the MDOT in the development and administration of the Mississippi Scenic Byways Program, the legislation also provides for the creation of a Scenic Byways Advisory Committee. Through an annual pre-application submittal process, the Mississippi Scenic Byways Advisory Committee selects highways, streets, or roads that qualify as a scenic byway under the Mississippi Scenic Byways Program. If selected, the byway leaders or sponsors may proceed in the development and submission of a corridor management plan (CMP) to the Scenic Byways Advisory Committee. Byway leaders must also hold a public hearing in the area surrounding the byway. After the CMP and final nomination package is approved by the Advisory Committee, byway leaders with the recommendation of the Advisory Committee may submit a bill to the Mississippi Legislature requesting designation as a Mississippi Scenic Byway. The bill must pass both the House and Senate and be signed by the Governor to be named a Mississippi Scenic Byway.

As determined by the National Scenic Byways Program, there are six intrinsic qualities a road can possess in order to be considered for scenic byway designation. These include archaeological, cultural, historic, natural, recreational, and scenic qualities. To be considered for National Scenic Byway designation, a road must possess

at least one of the resources. To receive an All-American Road designation, a road must possess multiple intrinsic qualities that are nationally significant, and it must contain one-of-a-kind features that do not exist elsewhere. The road or highway must also be considered a “destination unto itself.” That is, the road must provide an exceptional traveling experience so recognized by travelers that they would make a drive along the highway a primary reason for their trip.

The National Scenic Byways Discretionary Grants Program provides funding for byway-related projects each year, as part of the Federal Highway Administration’s Discretionary Grants Program. Projects to support and enhance National Scenic Byways, All-American Roads, and State-designated byways are eligible. Applications are prepared online by byway leaders, and submitted through the MDOT. The Mississippi Scenic Byways Advisory Committee is responsible for prioritizing all project applications submitted by designated byways. The MDOT is responsible for forwarding all grant requests to the Federal Highway Administration (FHWA). FHWA is then responsible for selecting the projects to be awarded. This is a discretionary program, and therefore funding is not guaranteed. All applicants compete for funding on a national level.

Mississippi Scenic Byways Descriptions by Name

Name	Designation	Designated By	Description
Grand Gulf-Raymond Scenic Byway	State-designated Byway	Chapter 316, Senate Bill 2455, Laws 2004	Beginning at the Grand Gulf Military Monument on the MS River then runs east along the Back Grand Gulf Rd to Frasier Rd, following east along Frasier Rd to Y-Camp Rd, following east along Y-Camp Rd to Ingleside-Karnac Ferry Rd to U.S. 61, then the route continues 0.5 miles north of U.S. 61, eastward along Willows Rd, then northeastward along Old Port Gibson Rd terminating at the Raymond Military Park at the City of Raymond.
Highway 67 Scenic Byway	State-designated Byway	Chapter 307, Senate Bill 2826, Laws 2007	Beginning at the intersection of Highway 67 and I-10 and travel northerly along Highway 67 to the intersection of Highway 67 and U.S. Highway 49.
Highway 605 Scenic Byway	State-designated Byway	Chapter 307, Senate Bill 2826, Laws 2007	Beginning at the intersection of Highway 605 and U.S. Highway 90 and travel northerly along Highway 605 to the intersection of Highway 605 and Highway 67.
Lower Mississippi Historic Scenic Byway	State-designated Byway	Chapter 544, Senate Bill 2461, Laws 2004	Beginning on U.S. Hwy 61 at the Issaquena/Warren County Line and continuing south through Warren, Claiborne, Jefferson, Adams, and Wilkinson Counties and ending at the Louisiana State Line.
Mississippi Delta Great River Road Scenic Byway	State-designated Byway	Chapter 311, House Bill 1022, Laws 2009	Beginning at the Tennessee state line and travel south on U.S. Hwy 61 to Hwy 161. Continue on Old Hwy 61 through DeSoto and Tunica counties to the intersection with US Hwy 49 near Lula. Continue northwest on U.S. Hwy 49 to Hwy 1 and travel south on Hwy through Coahoma, Bolivar, Washington, Sharkey, and Issaquena counties. Continue to the intersection of U.S. Hwy 61 at MS Hwy 1 at Onward to the Issaquena/Warren county line.
Natchez Trace Parkway	National Scenic Byway; All-American Road	Designated an All-American Road by FHWA National Scenic Byways Program, September, 1996	Begins in Natchez, Adams County, Mississippi and runs northeast ending at the Alabama State Line in Tishomingo County, Mississippi.

Mississippi Scenic Byways Descriptions by Name


Byways to Space	State-designated Byway	Chapter 317, House Bill 846, Laws 2011	<p>To be known as "NASA Scenic Byway to Space": Beginning at the intersection of the 4-lane portion of MS Hwy 607 with MS Hwy 604 and continuing northerly on MS Hwy 607 to the south gate of Stennis Space Center as well as exiting the north gate of Stennis Space Center on MS Hwy 607 to the edge of Texas Flat Road. To be known as "Pearlington Scenic Byway to Space": Beginning at the intersection of the 2-lane portion of U.S. Hwy 90 with MS Hwy 607 and continuing southwesterly on U.S. Highway 90 to the edge of the buffer zone near the Town of Pearlington. To be known as "Westonia Scenic Byway to Space": Beginning at the intersection of MS Hwy 604 with MS Hwy 607 and continuing southerly on MS Hwy 604 to the edge of the buffer zone near the Town of Pearlington. To be known as "Logtown Scenic Byway to Space": Beginning at the intersection of Logtown Road with MS Hwy 604 and continuing westerly on Logtown Road to the extinct Town of Logtown on the East Pearl River. To be known as "Napoleon Scenic Byway to Space": Beginning at the intersection of Old MS Hwy 43 and MS Hwy 607 north of Interstate 10 and continuing southerly to the south gate of Stennis Space Center, and including a small portion of road that comes off of Old Highway 43 and goes into the heart of what was once the Town of Napoleon. To be known as "Santa Rosa Scenic Byway to Space": Beginning at the intersection of Texas Flat Road with MS Hwy 607 and</p>
Beach Boulevard	State-designated Byway	Chapter 317, House Bill 846, Laws 2011	Beginning at Cedar Point in Hancock County and traveling southerly along the coastline to Bayou Cadet in Hancock County.

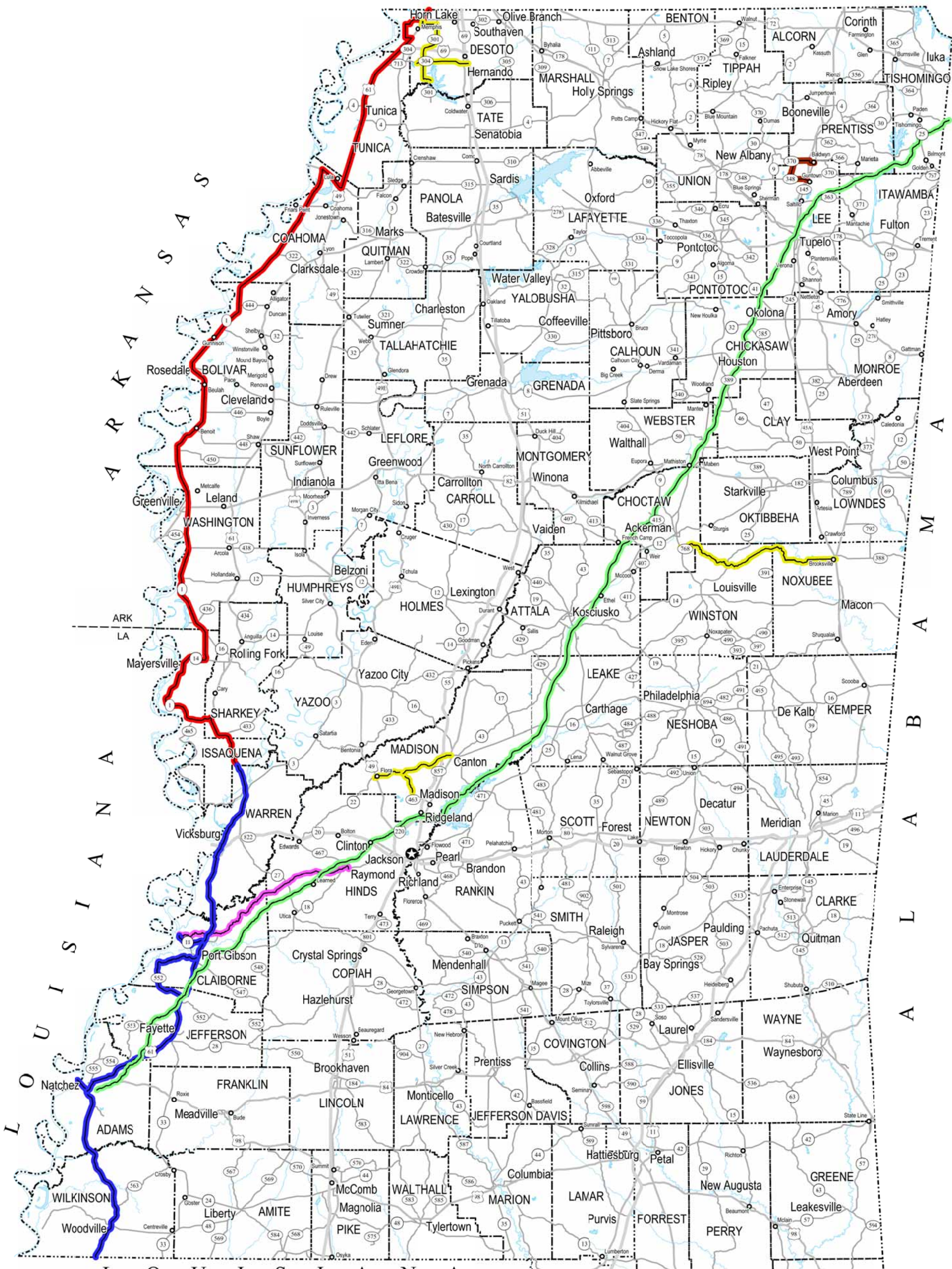

Mississippi Scenic Byways Descriptions by Name

<p>Brice's Crossroads Battlefield-Chief Tishomingo Scenic Byway</p>	<p>State-designated Byway</p>	<p>Chapter 314, House Bill 1271, Laws 2011</p>	<p>Beginning at the Brice's Crossroads Visitors and Interpretive Center and traveling northerly on Grisham Street to its intersection with MS Hwy 370, then traveling westerly on MS Hwy 370 to its intersection with County Road 833, then traveling southeasterly on County Road 833 to its intersection with County Road 503, then traveling southerly on County Road 503 to its intersection with MS Hwy 348, then traveling easterly on MS Hwy 348 to its intersection with MS Hwy 145.</p>
---	-------------------------------	--	--

Section I


Scenic Byways Map

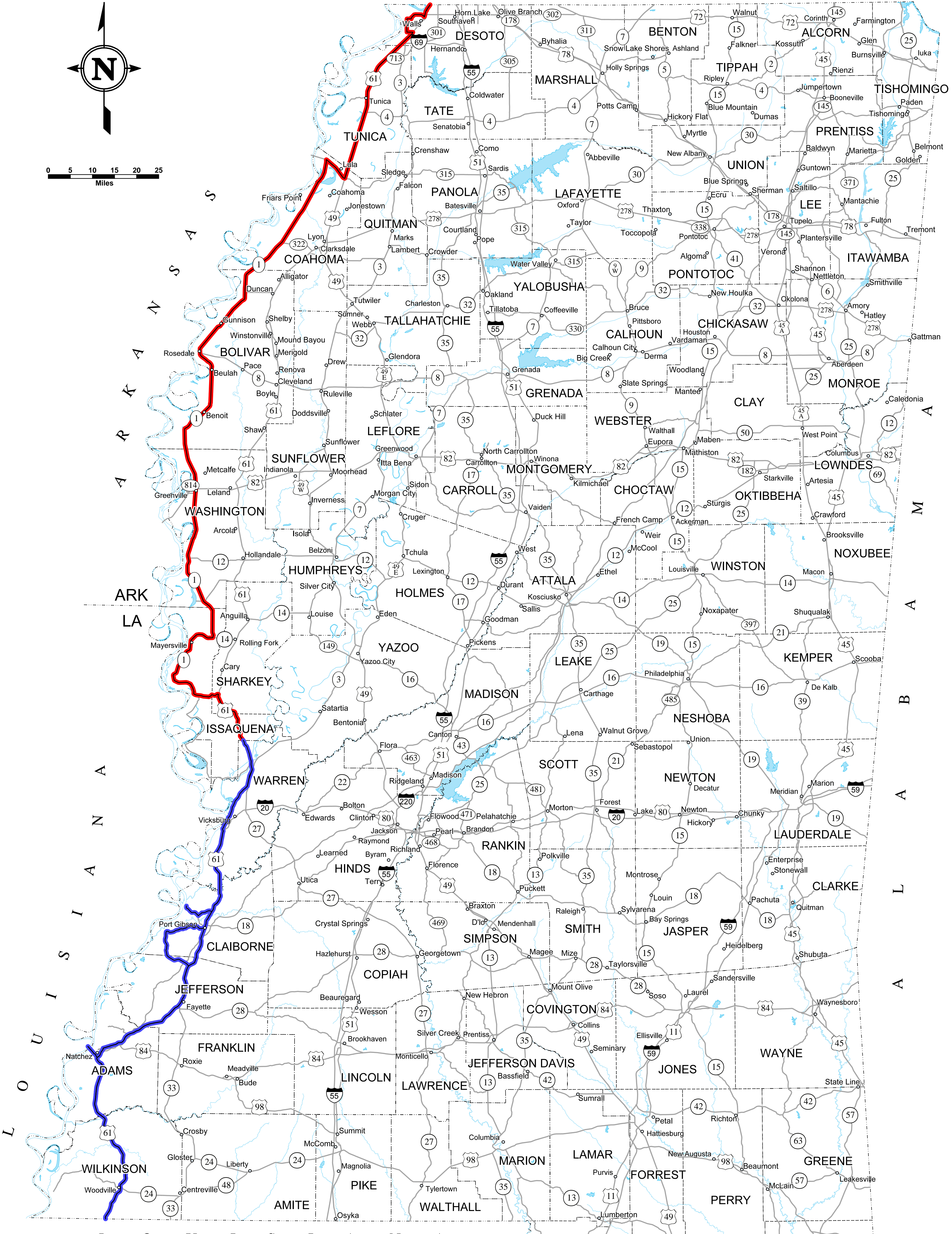
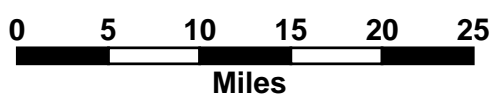
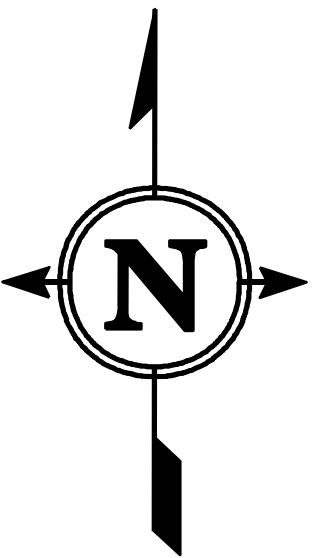






MISSISSIPPI SCENIC BYWAYS

- MISSISSIPPI DELTA GREAT RIVER ROAD
- LOWER MISSISSIPPI HISTORIC BYWAY
- GRAND GULF -- RAYMOND SCENIC BYWAY
- NATCHEZ TRACE
- HIGHWAY 67 SCENIC BYWAY
- HIGHWAY 605 SCENIC BYWAY
- BYWAYS TO SPACE SCENIC BYWAY
- BEACH BOULEVARD SCENIC BYWAY
- BRICE'S CROSSROADS BATTLEFIELD - CHIEF TISHOMINGO SCENIC BYWAY
- PROPOSED BYWAYS

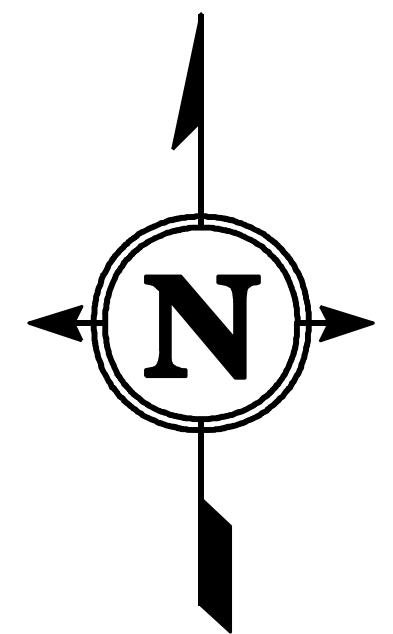
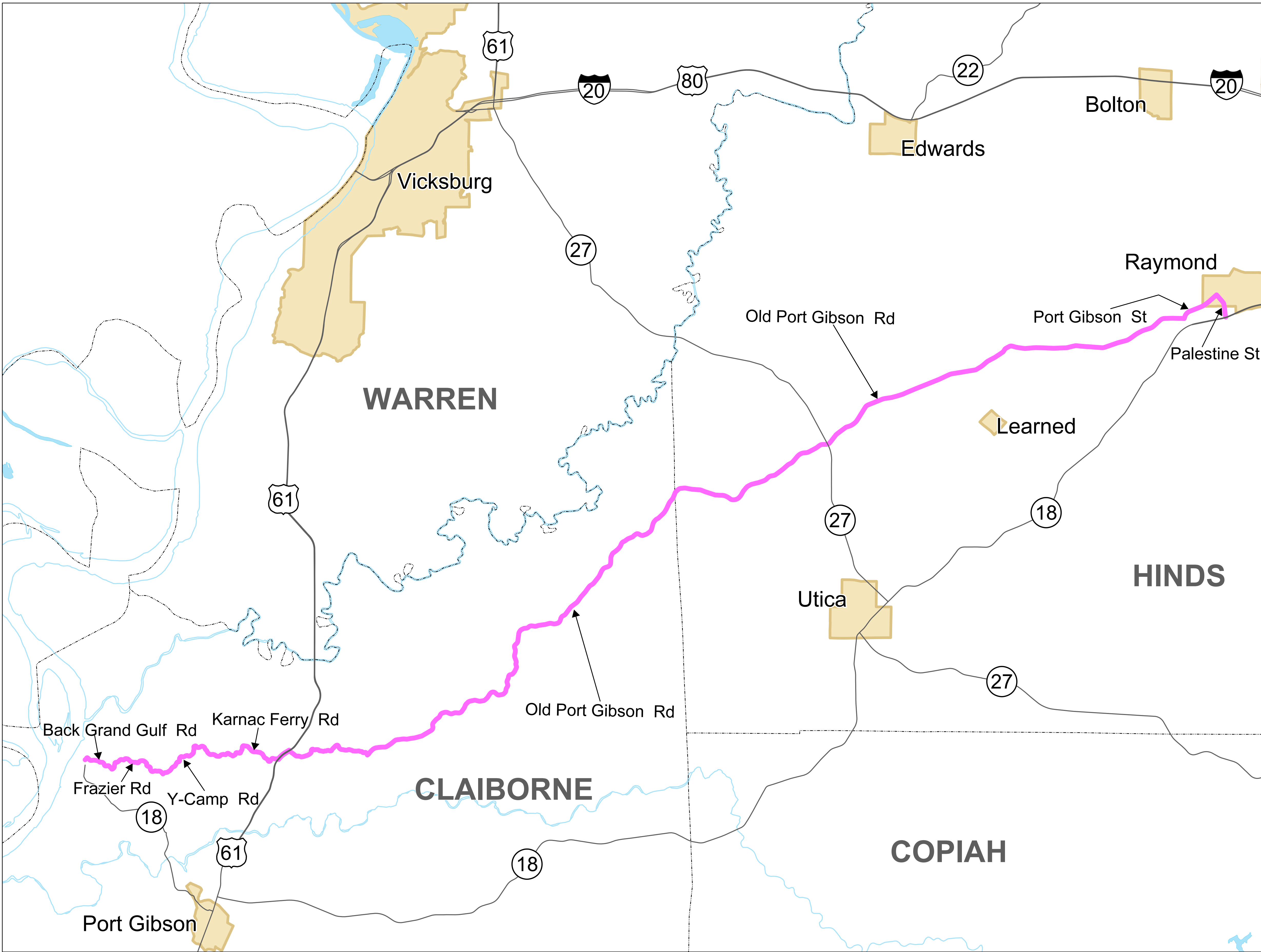




Great River Road (275 Miles)

-  Mississippi Delta Great River Road (175 Miles)
-  Lower Mississippi Historic Byway (100 Miles)

PREPARED BY THE
MISSISSIPPI DEPARTMENT OF TRANSPORTATION
PLANNING DIVISION
© 2012

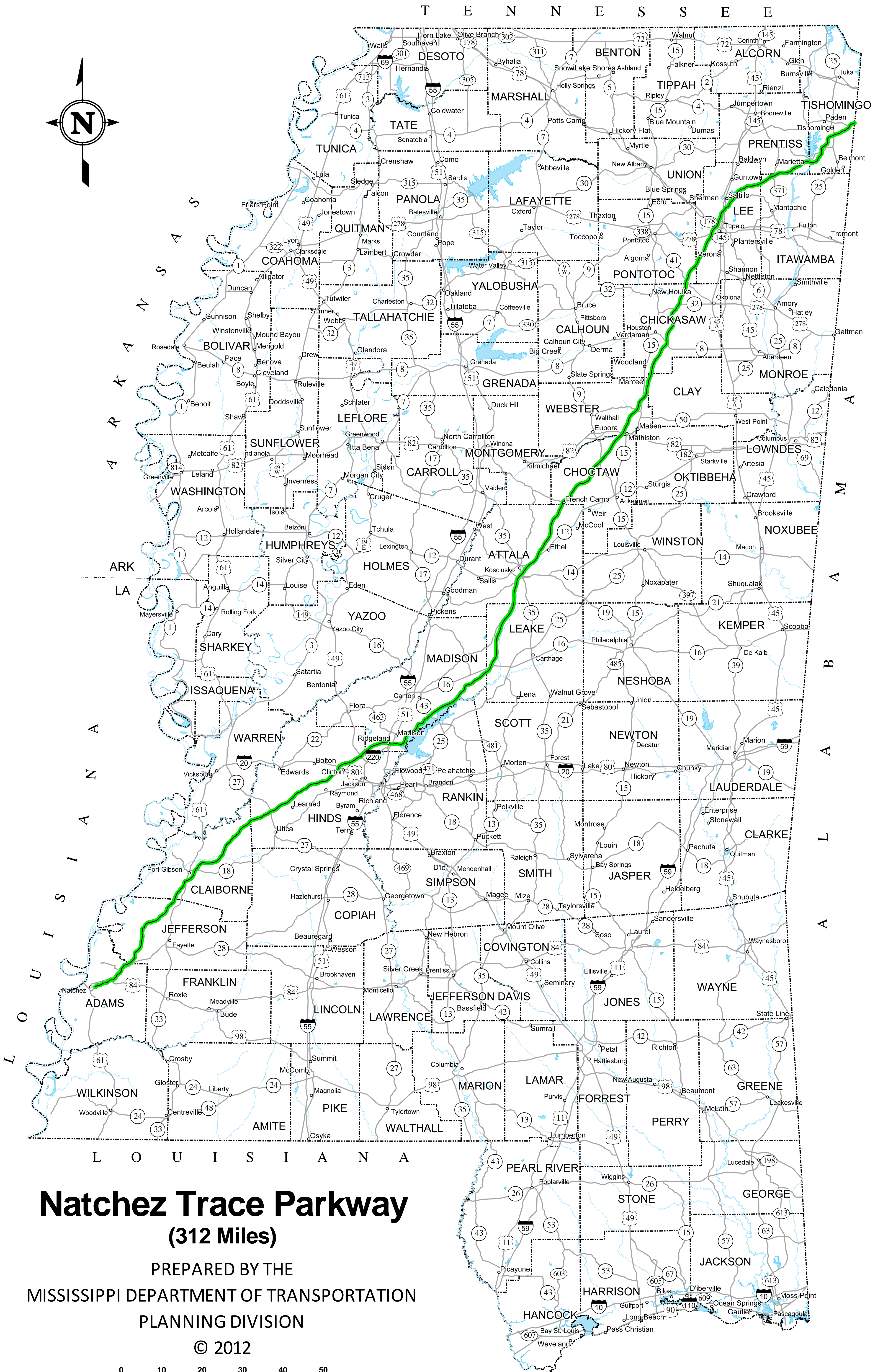
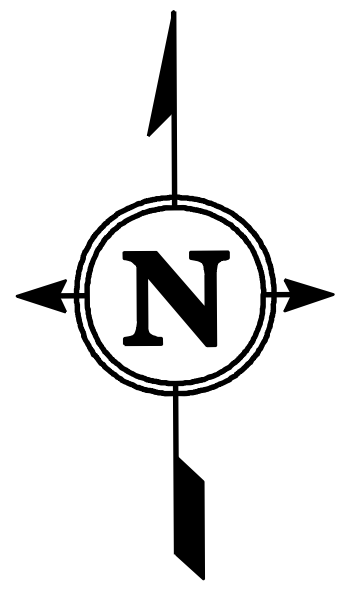


Grand Gulf - Raymond Scenic Byway

 Grand Gulf - Raymond Scenic Byway (50 Miles)

PREPARED BY THE
MISSISSIPPI DEPARTMENT OF TRANSPORTATION
PLANNING DIVISION
© 2012

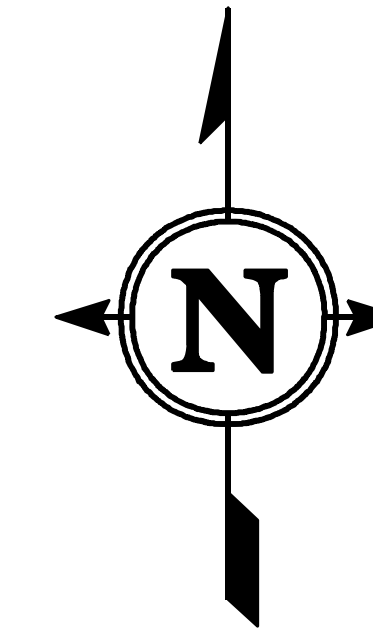







Natchez Trace Parkway (312 Miles)

PREPARED BY THE
MISSISSIPPI DEPARTMENT OF TRANSPORTATION
PLANNING DIVISION
© 2012



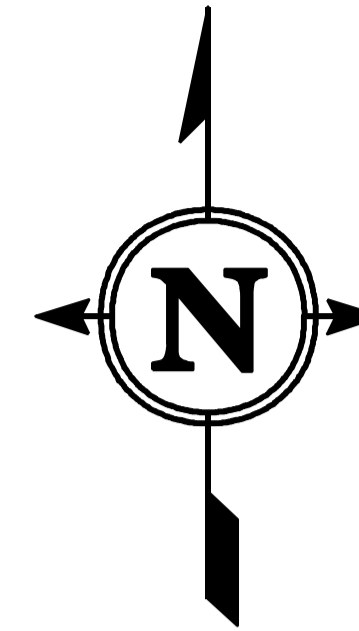
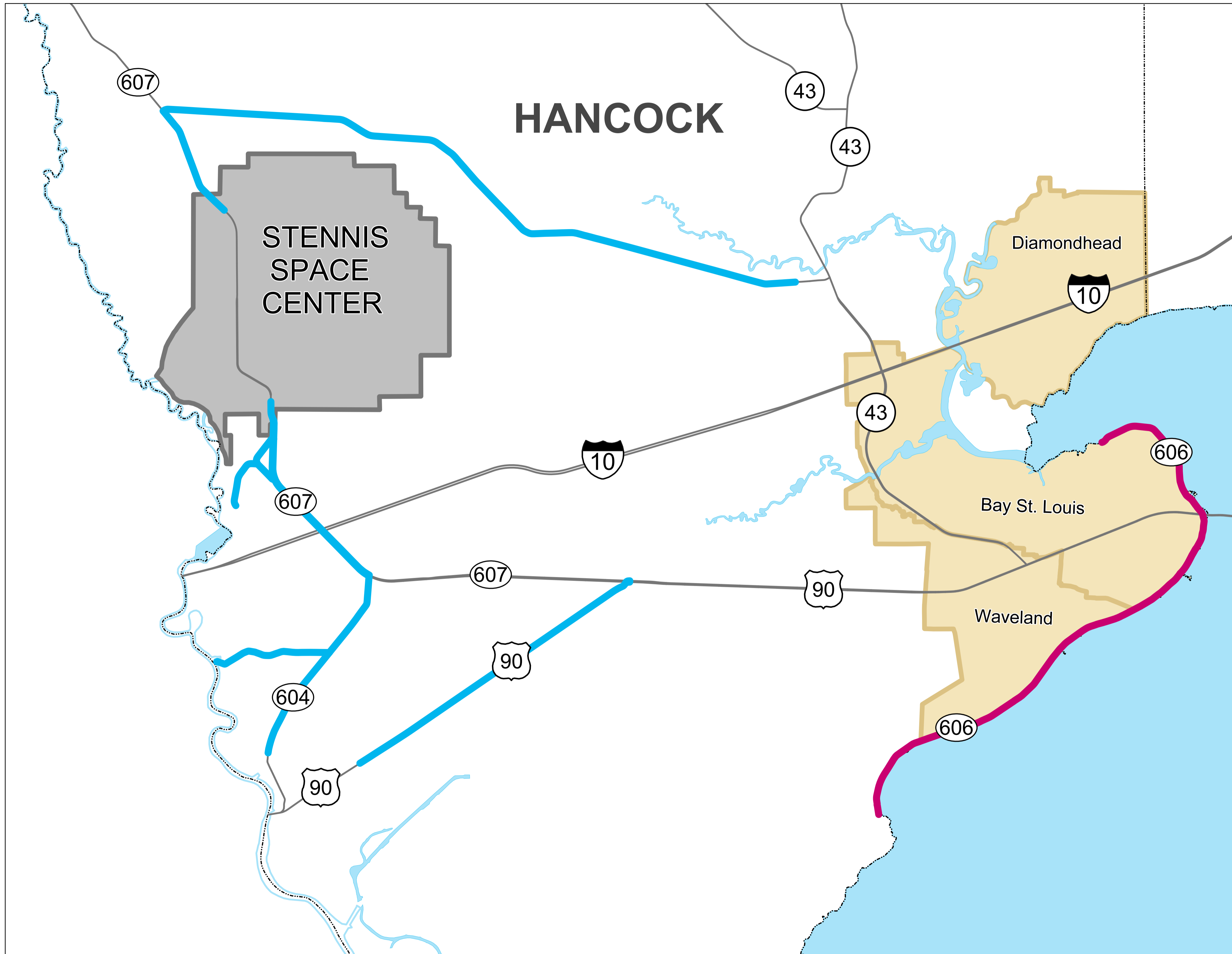


Mississippi Highways 605 and 67 Scenic Byways

-  Highway 605 Scenic Byway (15 Miles)
-  Highway 67 Scenic Byway (21 Miles)
-  Desoto National Forest

PREPARED BY THE
 MISSISSIPPI DEPARTMENT OF TRANSPORTATION
 PLANNING DIVISION
 © 2012




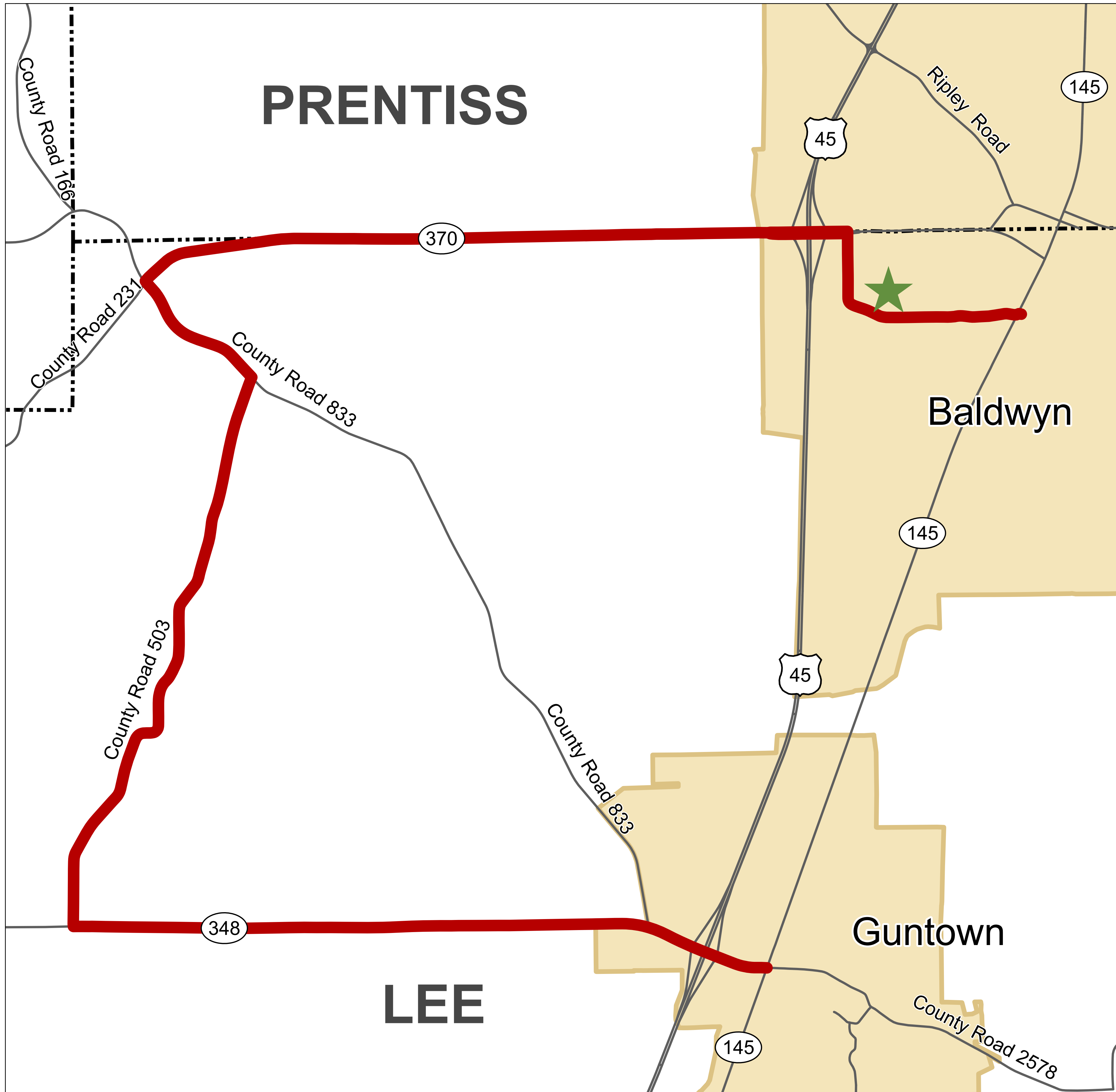


Beach Boulevard and Byways to Space



- Beach Boulevard
(13 Miles)
- Byways to Space
(30 Miles)

PREPARED BY THE
 MISSISSIPPI DEPARTMENT OF TRANSPORTATION
 PLANNING DIVISION
 © 2012



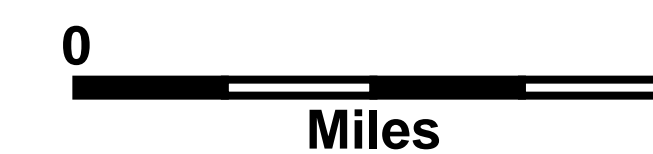


Brice's Crossroads Battlefield - Chief Tishomingo Scenic Byway

-  Brice's Crossroads Battlefield - Chief Tishomingo Scenic Byway (12 Miles)
-  Brice's Crossroads Visitor Center

PREPARED BY THE
MISSISSIPPI DEPARTMENT OF TRANSPORTATION
PLANNING DIVISION

© 2012



Section J

Memorial Highways, Bridges, and Scenic Route Description By Route Number



Memorial Designation and Scenic Route Descriptions by Route Number

Route	Name	Designation	Designated By	Description
MS 1	McGowen, Henry H.	Memorial Highway	Chapter 74, House Bill 208, Extraordinary Session 1955	MS 1 through Bolivar County.
	Newman, C. B. "Buddie"	Memorial Highway	Chapter 342, House Bill 341, Laws 2003	MS 1 in Sharkey and Issaquena Counties between US 61 at Onward extending to the Issaquena and Washington County Line.
	Pope, Joe	Boulevard	Chapter 493, House Bill 1097, Laws 2006	That segment of MS 1 within the corporate limits of the city of Rosedale, Bolivar County.
	River Route, The		Chapter 320, House Bill 538, Laws 1956	MS 1.
MS 3	Pride, Charley	Highway	Chapter 454, Senate Bill 2504, Laws 1993	That portion of Mississippi Highway 3 located between US Highway 61 in DeSoto County and the Town of Tutwiler in Tallahatchie County.
	Scenic Route	Scenic Route	Chapter 342, Senate Bill 533, Laws 1948	US 61 between Woodville and MS 3 north of Redwood; MS 3 between Redwood and US 49E at Yazoo City; US 49E between Yazoo City and Greenwood; MS 7 and MS 8 between Greenwood and Grenada; MS 7, MS 313 and FAS 918 county road to Tennessee State Line north of Slayden in Marshall County.
MS 4	Jumper, Hershel G.	Memorial Highway	Chapter 425, House Bill 580, Laws 2002	MS 4 beginning at the western boundary of the City of Booneville and extending westerly to the Prentiss/Tippah county line.
MS 5	Scenic Route	Scenic Route	Chapter 316, Senate Bill 2547, Laws 1989	MS 5 between US 78 and US 72.
MS 6	Brown, John Barry	Memorial Bypass	Order of the State Highway Commission 3-12-1968 in accordance with Chapter 728, SCR No. 107, Laws 1966	MS 6 Bypass at Oxford in Lafayette County.
	Crook, Robert L. "Bob"	Memorial Highway	Chapter 541, Senate Bill 2825, Laws 2012	That segment of MS 8 in Sunflower County from the city limits of Ruleville, Mississippi, to the east side of the Sunflower River Bridge.
	Ewing, Amie	Memorial Highway	Chapter 524, House Bill 974, Laws 2005	That portion of MS 6 within the corporate limits of Oxford, Lafayette County, between the Old Taylor Road Exit and the South Lamar Exit.
	Hancock, S.A. (Junior)	Memorial Highway	Chapter 310, Senate Bill 2852, Laws 2006	The interchange located at the intersection of MS 6 and the Natchez Trace Parkway in Lee County.
	Linker, F. L. (Abe)	Memorial Highway	Chapter 136, House Resolution No. 12, Extraordinary Session 1955	MS 6 between Clarksdale and Amory.

Memorial Designation and Scenic Route Descriptions by Route Number

Route	Name	Designation	Designated By	Description
MS 6	Military Order of the Purple Heart	Highway	Chapter 334, Senate Bill 2605, Laws 2011	That segment of Mississippi Highway 6 within Pontotoc County, Mississippi.
	Military Order of Purple Heart	Memorial Highway	Chapter 541, Senate Bill 2825, Laws 2012	That segment of MS 6 within Lafayette County, Mississippi.
	Scenic Route	Scenic Route	Chapter 309, Senate Bill 2451, Laws 1976	MS 315 between I-55 and the Sardis Dam Road; along Sardis Dam to MS 35; MS 35 between Sardis Dam and MS 6; MS 6 between MS 35 and I-55.
MS 7	Aldrick, Ransom E.	Memorial Highway	Chapter 141, House Resolution No. 20, Extraordinary Session 1955	MS 7 between Oxford and the Tennessee State Line, including spurs to Hudsonville, Lamar, and Michigan City.
	Faulkner, William	Memorial Highway	Chapter 393, House Bill 790, Laws 1981	MS 7 between MS 315 and the Tennessee State Line.
	Franklin, "Pappy"	Memorial Highway	Chapter 445, House Bill 1359, Laws 2000	That portion of Mississippi Highway 7 beginning at the corporate limits of the City of Coffeeville and extending southerly to the Yalobusha County Line.
	Mortimer, John Arthur	Memorial Highway	Chapter 291, House Bill 793, Laws 1952	MS 7, two miles north of Belzoni, to Swiftown.
	Scenic Route	Scenic Route	Chapter 342, Senate Bill 533, Laws 1948	US 61 between Woodville and MS 3 north of Redwood; MS 3 between Redwood and US 49E at Yazoo City; US 49E between Yazoo City and Greenwood; MS 7 and MS 8 between Greenwood and Grenada; MS 7, MS 313 and FAS 918 county road to Tennessee State Line north of Slayden in Marshall County.
	Scenic Route	Scenic Route	Chapter 421, House Bill 800, Laws 1974	MS 7 between I-55 and MS 322; along the Grenada Dam to MS 8; MS 8 between the Grenada Dam and I-55.
MS 8	Roberts, W. B., Senator	Memorial Highway	Chapter 290, Senate Bill 47, Laws 1942	MS 8 between Rosedale and US 278.
	Scenic Route	Scenic Route	Chapter 342, Senate Bill 533, Laws 1948	US 61 between Woodville and MS 3 north of Redwood; MS 3 between Redwood and US 49E at Yazoo City; US 49E between Yazoo City and Greenwood; MS 7 and MS 8 between Greenwood and Grenada; MS 7, MS 313 and FAS 918 county road to Tennessee State Line north of Slayden in Marshall County.
	Scenic Route	Scenic Route	Chapter 421, House Bill 800, Laws 1974	MS 7 between I-55 and MS 322; along the Grenada Dam to MS 8; MS 8 between the Grenada Dam and I-55.
MS 9	Bryanyan, Naamau	Memorial Highway	Chapter 428, House Bill 1179, Laws 1993	That portion of Mississippi Highway 9 in Union County from its intersection with Mississippi Highway 348 to its intersection with Mississippi Highway 30.
	Murphree, Dennis	Memorial Highway	Chapter 321, Senate Bill 1594, Laws 1956	MS 9 between Sherman in Pontotoc County and MS 12 at Ackerman.
	Veterans, The	Memorial Highway	Chapter 330, House Bill 954, Laws 1995	Mississippi Highway 9 within the corporate boundaries of the municipality as the "Veterans Memorial Highway."

Memorial Designation and Scenic Route Descriptions by Route Number

Route	Name	Designation	Designated By	Description
I-10	Ambrose, Stephen E.	Memorial Highway	Chapter - General Law, House Bill 1095, Laws 2003	I-10 from the Mississippi and Louisiana State Line in Hancock County to MS 43.
	Castiglia	Interchange	Chapter 488, Senate Bill 2947, Laws 1991	The I-10 and US 49 interchange in Harrison County.
	Lee, Officer Larry Dewayne	Memorial Highway	Chapter 351, Senate Bill 3015, Laws 2009	That portion of I-10 within the corporate limits of the City of Moss Points from MS 63 to Veterans Memorial Bridge is designated and shall be known as "Officer Larry DeWayne Lee Memorial Highway."
	Vietnam Veterans, The	Memorial Highway	Chapter 678, SCR No. 614, Laws 1986	I-10 between the Louisiana State Line and the Alabama State Line.
US 11	Cooley, Coach Sim	Memorial Highway	Chapter 487, Senate Bill 2603, Laws 2011	That segment of U.S. Highway 11 located in Jones County beginning with its intersection with the southern town limits of the Town of Sandersville and extending northerly to its intersection with Main Street.
	Jack, Walter W., Jr.	Memorial Highway	Chapter 487, Senate Bill 2603, Laws 2011	That segment of U.S. Highway 11 located in Jones County beginning with its intersection with Main Street in the Town of Sanderville and extending northerly to its intersection with the northern town limits of the Town of Sandersville.
	Monk, Jefferson 'Carl', Jr.	Memorial Highway	Chapter 331, Senate Bill 2782, Laws 2011	That segment of Mississippi Highway 11 within Jones County, Mississippi, beginning at the intersection of Mississippi Highway 11 North and Magnolia/Eratta Road and extending to its intersection at the Jones/Jasper County line.
	Veterans	Memorial Drive	Chapter 461, House Bill 563, Laws 1997	US 11 from South 28th Avenue Extension southwesterly to I-59.
MS 12	Harpole, Bill	Memorial Highway	Chapter 487, Senate Bill 2454, Laws 1990	MS 12 from the intersection with MS 25 in the City of Starkville to its intersection with US 82 in Oktibbeha County.
	Jackson, A. V. (Pop)	Memorial Bridge	Chapter 430, House Bill 186, Laws 1962	Sunflower River Bridge on MS 12 between Belzoni and Hollandale.
	Mallory-Davis	Memorial Highway	Chapter 376, Senate Bill 2577, Laws 2008	That portion of MS 12 in Holmes County beginning at the eastern corporate limits of the City of Lexington and extending easterly to the corporate limits of the City of Durant.
	Smith, William Hall "Corn Club"	Memorial Highway	Chapter 598, Senate Resolution 591, Laws 1973	MS 12 between Tchula and Starkville.
MS 13	Walter, William G.	Memorial Highway	Chapter 331, Senate Bill 2610, Laws 1980	MS 13 from MS 16 in Leake County, Mississippi through the counties of Leake, Scott, Rankin and Simpson.
	White, Hugh	Memorial Highway	Chapter 438, Senate Bill 2511, Laws 1981	MS 13 between Columbia and the Simpson County line.

Memorial Designation and Scenic Route Descriptions by Route Number

Route	Name	Designation	Designated By	Description
MS 15	Guice, Wade	Memorial Highway	Chapter 461, House Bill 563, Laws 1997	MS 15 in Harrison County beginning at I-110 and extending northerly to its intersection with MS 26.
	Ware, Richard Alexandra "Dickie"	Memorial Highway	Chapter 541, Senate Bill 2825, Laws 2012	That segment of MS 15 North in Jasper County beginning at the Mississippi Army National Guard Amory and ending at the northern corporate limits of the City of Bay Springs.
	Veterans'	Boulevard	Chapter 406, House Bill 1190, Laws 2002	MS 15 four-lane bypass within the City of Philadelphia.
	WWII Veterans	Highway	Chapter 556, Senate Bill 2179 Laws 2002	MS 15 in Newton County
	Veterans'	Memorial Drive	Chapter 417, House Bill 1170, Laws 2002	MS 15/25 in Winston County
	Veterans'	Memorial Highway	Chapter 408, House Bill 90, Laws 2012	That segment of MS 15 within Chickasaw County and corporate limits of the City of Houston is designated and shall be known as the "Veterans' Memorial Highway."
MS 16	Williams, Brown	Memorial Highway	Chapter 331, House Bill 148, Laws 1948	MS 16 between Canton and Philadelphia.
MS 17	Liberty	Parkway	Chapter 541, Senate Bill 2624, Laws 2004	The municipal bypass south of Lexington connecting MS 17 and 12.
	Mason, Charles H.	Memorial Highway	Chapter 309, House Bill 1128, Laws 2009	That segment of MS 17 in Holmes County beginning at the northern corporate boundary of Lexington and extending northerly to its intersection with Bellbottom Road, is designated and shall be known as "Charles H. Mason Memorial Highway."
	Watson, John Stewart	Memorial Highway	Chapter 309, House Bill 1128, Laws 2009	That MS 17 running from Pickens in Holmes County to Carrollton in Carroll County, excluding that segment in Holmes County beginning at the northern corporate boundary of Lexington and extending northerly to its intersection with Bellbottom Road, is hereby designated the John Stewart Watson Memorial Highway.
MS 18	Green, Tom Royce	Memorial Highway	Chapter 500, House Bill 442, Laws 2003	MS 18 between corporate limits of the Town of Bay Springs and the Rose Hill Community.
	Griffin, Charles H.	Memorial Highway	Chapter 445, Senate Bill 2318, Laws 1990	MS 18 between Raymond and Port Gibson.
	Marrow, J. A. (Jim)	Memorial Highway	Chapter 400, House Bill 202, Law 1991	That portion of MS 18 located in Rankin County beginning at the corporate limits of the City of Brandon and extending southeasterly to the Smith County Line.
	Simmons, Dr. W. C.	Memorial Highway	Chapter 339, House Bill 741, Laws 1987	MS 18, in Jasper County, between Bay Springs and the Smith County line.
	Williams, John Bell	Memorial Highway	Chapter 533, House Bill 1170, Laws 1983	MS 18 between Jackson and the Town of Raymond.

Memorial Designation and Scenic Route Descriptions by Route Number

Route	Name	Designation	Designated By	Description
MS 19	Schwerner, Chaney, and Goodman	Memorial Highway	Chapter 418, Senate Bill 2076, Laws 2005	That segment of MS 19 located in Neshoba County beginning at the corporate limits of Philadelphia in Neshoba County and extending southeasterly to the Neshoba/Newton County Line.
	Veterans	Highway	Chapter 556, Senate Bill 2179 Laws 2002	MS 19 beginning at the Alabama state line in and extending northwesterly to the Neshoba county line.
I-20	Division, 31st Infantry	Memorial Highway	Chapter 572, House Bill 1324, Laws 2000	That portion of US Interstate 20 within the State of Mississippi beginning at the Warren/Hinds County Line and ending with the Mississippi/Louisiana State Line shall be known as the "31st Infantry Division Memorial Highway."
	Division, 31st Infantry	Memorial Highway	Chapter 982, Senate Bill 2511, Laws 2001	Interstate 20 within the State of Mississippi
	Evers, Medgar	Memorial Interchange	Chapter 319, Senate Bill 2508, Laws 2004	The I-20 and MS 15 interchange in Newton County.
	National Blue Star Highway	Memorial Highway	Chapter 398, House Bill 848, Laws 1950	US 65 between Natchez and the Louisiana State Line with suitable markers as a memorial to Veterans of World War II.
	National Blue Star Highway	Memorial Highway	Chapter 367, Senate Bill 1894, Laws 1971 (Amend Chapter 398, Laws 1950)	US 61 between Natchez and the Louisiana State Line; I-20 and I-59 between Alabama State Line and the Louisiana State Line; I-55 between Tennessee State Line and the Louisiana State Line. A memorial to those who served in World War II.
MS 21	Winstead, Arthur	Memorial Highway	Chapter 461, House Bill 563, Laws 1997	MS 21 in Neshoba County from MS 15 and MS 19 northeasterly to the Neshoba County Line.
MS 22	Bozeman, Dudley R.	Memorial Highway	Chapter 345, House Bill 99, Laws 2008	New MS 22 Alternate in Hinds and Madison Counties beginning at or near Edwards and extending northeasterly to or near Canton.
	Dearman, W. Felder	Memorial Highway	Chapter 308, Senate Bill 2136, Laws 1992	That portion of Mississippi Highway 22 which is between the municipalities of Edwards and Canton in Hinds and Madison Counties.
MS 23	Wynette, Tammy	Memorial Highway	Chapter 444, Senate Bill 2771, Laws 2010	That segment of MS 23 in Itawamba County beginning at its intersection with MS 6 Highway 178 and extending northely to the Mississippi/Alabama State Line is designated and shall be known as the "Tammy Wynette 8 Memorial Highway."
MS 24	Clower, Jerry	Highway	Chapter 372, Senate Bill 2341, Laws 1992	That portion of Mississippi Highway 24 between the cities of Liberty and McComb.
MS 25	Bonds, David	Memorial Highway	Chapter , House Bill 1170, Laws 2005	That portion of MS 25 located in Tishomingo County.
	Drive, Military Order of the Purple Heart	Drive	Chapter 348, House Bill 856, Laws 2008	That portion of MS 25 beginning at the Hinds/Rankin County Line and extending northeasterly to US 82 in Oktibbeha County.
	Drive, Military Order of the Purple Heart	Drive	Chapter 982, Senate Bill 2511, Laws 2001	MS 25 from Hinds/Rankin County line northeasterly to the Leake/Winston County line.
	Governor's	Memorial Highway	Chapter 302, House Bill 325, Laws 1954	MS 25 from the Tennessee State Line to Carthage and Jackson; US 51 to Terry; to Georgetown, thence MS 27 to Mississippi- Louisiana State Line.

Memorial Designation and Scenic Route Descriptions by Route Number

Route	Name	Designation	Designated By	Description
MS 25	Gray, Walton Greene	Memorial Highway	Chapter 382, House Bill 962, Laws 2003	MS 25 in Monroe County beginning at its intersection with MS 382 to its intersection with US 45 Alternate.
	Johnson, Mickey Gene	Memorial Highway	Chapter 336, Senate Bill 2303, Laws 2011	That segment of Mississippi Highway 25 within the corporate limits of the Town of Belmont, Mississippi.
	Monroe County	Parkway	Chapter 574, House Bill 1449, Laws 2000	That portion of MS 25 from south of Becker, Mississippi, to the Monroe/Itawamba County Line.
	Monroe County Parkway	Parkway	Chapter 539, House Bill 86, Laws 2012	That portion of MS 25 from south of Becker, Mississippi, to the Monroe/Itawamba County Line shall be known as the "Monroe County Parkway."
	Patterson, Pat	Memorial Highway	Chapter 316, House Bill 666, Laws 1995	That portion of Mississippi Highway 25 within the corporate limits of the City of Aberdeen, beginning at the intersection of Mississippi Highway 25 and Poplar Street and extending to the Tennessee Tombigbee Waterway Bridge.
	Stone, John M., Governor	Memorial Highway	Chapter 397, House Bill 818, Laws 1950	MS 25 between the Tennessee State Line and Carthage - All of MS 25 as it became hard surfaced.
	Veterans'	Memorial Drive	Chapter 417, House Bill 1170, Laws 2002	MS 15/25 in Winston County
MS 26	Batson, J. D.	Memorial Bridge	Chapter 405, House Bill 40, Law 1998	That bridge on MS 26 in Pearl River County that spans the Hoblochitto Creek.
MS 27	Governor's	Memorial Highway	Chapter 302, House Bill 325, Laws 1954	MS 25 from the Tennessee State Line to Carthage and Jackson; US 51 to Terry; to Georgetown, thence MS 27 to Mississippi- Louisiana State Line.
MS 30	Lambert, F. Wade	Memorial Highway	Chapter 408, House Bill 90, Laws 2012	That segment of MS 30 Bypass in Prentiss County and the City of Booneville, Mississippi, beginning at its intersection with US 45 and extending easterly to its intersection with MS 30, is designated and shall be known as the "F. Wade Lambert Memorial Highway."
	Southward, J. O., Jr.	Memorial Highway	Chapter 308, Senate Bill 2834, Laws 2007	That segment of Mississippi Highway 30 lying in Tishomingo County beginning at the Prentiss/Tishomingo County Line and extending to the entrance road of the Natchez Trace Parkway.
MS 32	Denton, Will	Memorial Highway	Chapter 322, House Bill 917, Laws 1956	MS 32 between the First and Second Judicial District line and US 61 in Bolivar County.
	Knowlton, Sam D.	Memorial Highway	Chapter 323, House Bill 916, Laws 1956	MS 32 between Perthshire and the First and Second Judicial District line in Bolivar County.
	Scenic Route		Chapter 306, House Bill 120, Laws 1978	The access road between I-55 at Exit 58 and the Enid Dam Road; along the Enid Dam Road to US 51, along US 51 to MS 32, along MS 32 to I-55 at Exit 57.
	Strider, Henry Clarence	Memorial Highway	Chapter 364, Senate Bill 2476, Laws 1981	MS 32 in Tallahatchie County between Webb and Charleston.
	Williams, Guy	Memorial Highway	Chapter 440, House Bill 355, Laws 1988	MS 32 from Parchman in Sunflower County to the corporate limits of the Town of Webb in Tallahatchie County.

Memorial Designation and Scenic Route Descriptions by Route Number

Route	Name	Designation	Designated By	Description
MS 35	Ball, Major General James W.	Memorial Highway	Chapter 374, Senate Bill 2534, Laws 2000	That portion of Mississippi 35 in Marion County, Mississippi, beginning at the Mississippi/Louisiana State Line and extending to Foxworth.
	Keglar, Birdia	Memorial Highway	Chapter 387, House Bill 966 Laws 2007	That portion of Mississippi 35 in Tallahatchie County beginning at the northern corporate boundaries of the City of Charleston and extending northerly to the Tallahatchie/Panola County Line.
	Little, S. Van	Memorial Highway	Chapter 138, House Resolution 14, Extraordinary Session 1955	MS 35 between MS 37 and MS 28.
	Scenic Route	Scenic Route	Chapter 309, Senate Bill 2451, Laws 1976	MS 315 between I-55 and the Sardis Dam Road; along Sardis Dam to MS 35; MS 35 between Sardis Dam and MS 6; MS 6 between MS 35 and I-55.
	Scenic Route	Scenic Route	Chapter 548, House Bill 1086, Laws 1991	MS 35 beginning at the corporate limits of the City of Batesville and extending southerly to the corporate limits of the Town of Vaiden.
	Veterans	Memorial Drive	Chapter 351, House Bill 765, Laws 1995	That section of Mississippi Highway 35 bypass from the Kosciusko city limits south to Mississippi Highway 12 east.
	Veterans'	Memorial Highway	Chapter 353, House Bill 517, Laws 2000	That portion of Mississippi Highway 35 in Leake County beginning at the Scott County Line and extending northerly to the south corporate limits of the City of Carthage.
	Veterans, The	Memorial Highway	Chapter 330, House Bill 954, Laws 1995	Mississippi Highway 9 within the corporate boundaries of the municipality of Eupora as the "Veterans Memorial Highway."
	Wray, Waverly	Memorial Highway	Chapter 430, House Bill 1181, Laws 2001	MS 35 in Panola County extending from MS 6 to the Tallahatchie County Line
MS 39	Anders, Bilbo	Memorial Drive	Chapter 511, House Bill 328, Laws 1990	MS 39 from its intersection with I-20 (also I-59) in Lauderdale County extending northeasterly to its intersection with Old US 45.
	Stennis, John C.	Memorial Highway	Chapter 309, House Bill 472, Laws 1989	MS 39 from its intersection with US 45 in Lauderdale County as it extends north to the intersection with MS 16 in Dekalb.
MS 42	Gandy, Evelyn	Parkway	Chapter 556, Senate Bill 2179 Laws 2002	MS 42 beginning at its intersection with I-59 in Forrest County and extending easterly to its intersection with Macedonia-Sunrise Road
	Gavin, Dr. Evan M.	Memorial Highway	Chapter 292, Senate Bill 441, Laws 1954	MS 42 between Petal and Sandhill.
	Haas, Norton	Memorial Highway	Chapter 344, House Bill 1296, Laws 1996	MS 43/603 in Hancock County beginning at US 90 and extending northerly to intersect with Interstate Highway 10.
	Holloway, George Walter	Memorial Highway	Chapter 356, Senate Bill 2182, Laws 1984	MS 42 in Jefferson Davis County.
	Runnels, Bobby	Memorial Drive	Chapter 334, House Bill 1230, Laws 1995	Mississippi Highway 42 in the city of Petal, beginning at the Norfolk Southern Railroad and extending approximately one-half (1/2) mile to its intersecting with Main Street.

Memorial Designation and Scenic Route Descriptions by Route Number

Route	Name	Designation	Designated By	Description
MS 43	Kellar, Alton A. (Dolph)	Memorial Highway	Chapter 592, House Bill 1215, Laws 2004	That portion of MS 43 located in Hancock County beginning at its intersection with Mississippi Highway 603 and extending northerly and westerly to the Hancock/Pearl River County Line.
	McRary, Bobby	Memorial Drive	Chapter 598, House Bill 1395, Laws 1998	MS 43 in Rankin County beginning at MS Highway 25, and extending easterly to MS Highway 481.
	Napoleon Scenic Byway to Space	Scenic Byway	Chapter 317, House Bill 846, Laws 2011	Beginning at the intersection of Old Mississippi Highway 43 and Mississippi Highway 607 north of Interstate 10 and continuing southerly to the south gate of Stennis Space Center, and including a small portion of road that comes off of Old Highway 43 and goes into the heart of what was once the Town of Napoleon.
	Waggoner, Joe A.	Memorial Highway	Chapter 490, House Bill 189, Laws 2005	That portion of MS 43 located in Leake, Madison, and Rankin Counties beginning at the western corporate limits of the town of Sandhill, in Rankin County, and extending northerly to the Leake/Attala County Line.
MS 45	Dudley, Jack Lewis	Memorial Intersection	Chapter 541, Senate Bill 2735, Laws 2009	The intersection of US 45 and MS 16 in Scooba, Mississippi, is designated as a memorial intersection for Jack Lewis Dudley.
	Heart, Military Order of the Purple	Bridge	Chapter 308, Senate Bill 2105, Laws 2004	The bridge on US 45 which spans MS 19 in Meridian, Mississippi.
	Miller, Doss	Memorial Drive	Chapter 493, Senate Bill 2521, Laws 2001	MS 8 between US 45 and Oakland Drive
	Robins, David William	Memorial Highway	Chapter 300, House Bill 268, Laws 1954	US 45, between Baldwyn and Nettleton, in Lee County.
	Veterans, The	Memorial Highway	Chapter 349, House Bill 908, Laws 1973	US 45 (except that section in Lee County designated as "David William Robins Memorial Highway" by Chapter 300, House Bill No. 268, Laws of 1954) until the completion of the corridor system through the eastern part of the State from Tennessee to the Gulf of Mexico as authorized by Chapter 484, House Bill 566, Laws 1972, and at that time the Corridor Road shall be designated as "THE VETERANS' MEMORIAL HIGHWAY" and abandoned from US 45 in the year 19__ (upon completion).
	Capers, Blake	Scales Rest Area	Chapter 877, House Bill 877, Laws 2008	Rest Area located along US 49 in Pochontas.
	Cooper, Owen	Memorial Highway	Chapter 360, Senate Bill 2938, Laws 1988	US 49 from I-220 to the division into US 49E and US 49W in Hinds and Yazoo Counties.
	Davis, Jefferson	Memorial Highway	Chapter 392, HCR No. 42, Laws 1938	US 51 between Tennessee State Line and Jackson; US 49 between Jackson and Gulfport; US 90 between Gulfport and Beauvoir.
	Dean, Dizzy'	Rest Area	Chapter 410, House Bill 1380 Laws 207	Highway 49 rest area in Wiggins, Mississippi.

Memorial Designation and Scenic Route Descriptions by Route Number

Route	Name	Designation	Designated By	Description
US 49	Desoto, Hernando	Commemorative Bridge	Chapter 488, Senate Bill 2947, Law 1991	The Mississippi River Bridge on US 49 near Lula, Mississippi, from its eastern most point westward to the Arkansas State Line.
	Curry, Lieutenant Robert J.	Memorial Highway	Chapter 312, House Bill 197, Laws 2009	That portion of US 49 beginning at the intersection with Community Road and extending northerly to its intersection with Dedeaux Road is designated and shall be known as the "Lieutenant Robert J. Curry Memorial Highway."
	Furniss, Senator Delma	Hospitality Station	Chapter 366, House Bill 405, Laws 2003	Hospitality Station located at the intersection of US 49 and US 61 In Coahoma County.
	Johnson, Paul B., Governor	Memorial Bypass	Chapter 291, Senate Bill 129, Laws 1942	US 49 Bypass at Hattiesburg in Forrest County.
	Ladner, David Bruce	Memorial Highway	Chapter 316, Senate Bill 2216, Laws 1996	US Highway 49 in Lyman, Mississippi, beginning at the intersection of US 49 and MS 53, extending north for two (2) miles.
	Lucas, Jack Medal of Honor	Memorial Highway	Chapter 467, Senate Bill 2333, Laws 2009	That portion of US 49 in Forrest County beginning at the intersection of US 49 and Hardy Street in Hattiesburg and extending southerly to the Forrest/Stone County Line is designated and shall be known as "Jack Lucas Medal of Honor Memorial Highway."
	Langham, Billy M.	Memorial Highway	Chapter 390, Senate Bill 2286, Laws 1995	US 49 in Collins, Mississippi, beginning at a point eight-tenths (.8) of a mile south of the intersection of US 49 and US 84 and extending south on US 49 for two (2) miles.
	Mullins, Sheriff E.C.	Memorial Highway	Chapter 391, House Bill 576, Laws 2002	US 49 beginning at its intersection with MS 13 in the City of Mendenhall and extending southerly to its intersection with Old US 49 (Jackson Avenue).
US 49E	Scenic Route	Scenic Route	Chapter 342, Senate Bill 533, Laws 1948	US 61 between Woodville and MS 3 north of Redwood; MS 3 between Redwood and US 49E at Yazoo City; US 49E between Yazoo City and Greenwood; MS 7 and MS 8 between Greenwood and Grenada; MS 7, MS 313 and FAS 918 county road to Tennessee State Line north of Slayden in Marshall County.
	Till, Emmitt	Memorial Highway	Chapter 418, Senate Bill 2076, Laws 2005	That segment of US 49E located in Leflore and Tallahatchie Counties beginning at the intersection of US 49E and US 82 and extending to the intersection of US 49E and MS 3.
	White, Willye B.	Memorial Highway	Chapter 487, Senate Bill 2603, Laws 2011	That segment of U.S. Highway 49E beginning at the southern corporate limits of the City of Greenwood and extending southerly to the Town of Sidon.
US 49W	Lee, George W. Rev.	Memorial Highway	Chapter 315, House Bill 1139, Laws 2011	That segment of U.S. Highway 49W that lies within Humphreys County.
	Stansell, Horace	Memorial Highway	Chapter 46, HCR No. , Second Extraordinary Session 1936	US 49W between Yazoo City and Tutwiler.
	Williams, John Sharp	Memorial Bridge	Chapter 466, Senate Bill 1521, Laws 1964	The Yazoo River Bridge on US 49W between Yazoo City and Louise in Yazoo County.

Memorial Designation and Scenic Route Descriptions by Route Number

Route	Name	Designation	Designated By	Description
MS 50	Forest, General Nathan Bedford	Memorial Bridge	Chapter 152, Senate Bill 473, Laws 1940	Bridge over Suqatonchee River on MS 50 (was MS 10) west of West Point.
US 51	Barry, Mortimer	Memorial Highway	Chapter 460, House Bill 529, Laws 2001	US 51 within the City of Winona on South Applegate and that portion extending 2 miles south of the City of Winona.
	Davis, Jefferson	Memorial Highway	Chapter 392, HCR No. 42, Laws 1938	US 51 between Tennessee State Line and Jackson; US 49 between Jackson and Gulfport; US 90 between Gulfport and Beauvoir.
	Gardner, Trooper Steve	Memorial Highway	Chapter 319, House Bill 251, Laws 2011	That segment of U.S. Highway 51 in Copiah County beginning at its intersection with the northern corporate limits of the City of Hazlehurst and extending southerly to its intersection with Sinclair Street.
	Governor's	Memorial Highway	Chapter 302, House Bill 325, Laws 1954	MS 25 from the Tennessee State Line to Carthage and Jackson; US 51 to Terry; to Georgetown, thence MS 27 to Mississippi-Louisiana State Line.
	King, Martin Luther , Jr	Memorial Highway	Chapter 333, Senate Bill 2712, Laws 2011	That segment of U.S. Highway 51 within the corporate limits of the Town of Coldwater, Mississippi.
	King, Jr., Martin Luther	Memorial Highway	Chapter 330, House Bill 99, Laws 2012	That segment of Mississippi Highway 51 in Holmes County that lies within the corporate limits of the Town of Goodman, is designated and shall be known as the "Martin Luther King, Jr., Memorial Highway."
	Lancaster, Billy	Memorial Highway	Chapter 371, Senate Bill 2440, Laws 2008	That portion of US 51 in Montgomery County beginning at the northern corporate limits of the City of Winona and extending northerly to the Montgomery/Grenada County line.
	Lundberg, Ken	Memorial Highway	Chapter 445, Senate Bill 2781, Laws 2010	That segment of US 51 in Grenada County beginning at its intersection with MS 8 and extending to the southern corporate limits of the City of Grenada is designated and shall be known as the "Ken Lundberg Memorial Highway."
	Scenic Route	Scenic Route	Chapter 306, House Bill 120, Laws 1978	The access road between I-55 at Exit 58 and the Enid Dam Road; along the Enid Dam Road to US 51, along US 51 to MS 32, along MS 32 to I-55 at Exit 57.
MS 53	Smith, Larkin I.	Memorial Highway	Chapter 447, Senate Bill 2358, Laws 1993	That portion of Mississippi Highway 53 from its intersection with US 49 in Harrison County as it extends northwesterly through Hancock County to its intersection with Mississippi Highway 26 in Pearl River County.

Memorial Designation and Scenic Route Descriptions by Route Number

Route	Name	Designation	Designated By	Description
I-55	Eastland, James O.	Memorial Highway	Chapter 318, Senate Bill 2729, Laws 1989	I-55, with the exception of that portion of I-55 which is within Panola County.
	Finch, Cliff	Memorial Highway	Chapter 376, Senate Bill 2194	I-55 in Panola County.
	Haddock, John Wayne	Memorial Interchange	Chapter 358, House Bill 391, Laws 2012	The Interstate Highway 55 and Mississippi Highway 8 interchange in Grenada County is designated and shall be known as the "John Wayne Haddock Memorial Interchange."
	Johnson, Robert L.	Blues Memorial Highway	Chapter 535, House Bill 166, Laws 2012	That segment of Interstate Highway 55 in Copiah County beginning at mile marker 59 and extending northerly to mile marker 72, is designated and shall be known as the "Robert L. Johnson Blues Memorial Highway."
	National Blue Star Highway	Memorial Highway	Chapter 398, House Bill 848, Laws 1950	US 65 between Natchez and the Louisiana State Line with suitable markers as a memorial to Veterans of World War II.
	National Blue Star Highway	Memorial Highway	Chapter 367, Senate Bill 1894, Laws 1971 (Amend Chapter 398, Laws 1950)	US 61 between Natchez and the Louisiana State Line; I-20 and I-59 between Alabama State Line and the Louisiana State Line; I-55 between Tennessee State Line and the Louisiana State Line. A memorial to those who served in World War II.
	Wells, Bobby "Bubba"	Memorial Highway	Chapter 331, House Bill 821, Laws 1996	I-55 beginning at mile marker 277 and extending northerly to the Mississippi/Tennessee State Line.
MS 57	Cooper, Billy	Highway	Chapter 548, House Bill 1086, Laws 1991	That segment of MS 57 in Greene County beginning at its intersection with Mississippi Highway 63 near Leakesville and extending northerly to the corporate limits of State Line.
	Wildflower Routes		Chapter 411, Senate Bill 2101, Laws 1992	Mississippi Highway 63 and 57.
I-59	Brown, David R.	Memorial Bridge	Chapter 313, House Bill 1130, Laws 2009	That bridge on I-59 in the City of Laurel in Jones County between Beacon Street to the south of the bridge and Fourth Avenue to the north of the bridge shall be known as the "David R. Brown Memorial Bridge."
	Mississippi Gold Star	Memorial Highway	Chapter 335, Senate Bill 2501, Laws 2011	That segment of U.S. Interstate 59 beginning at Exit 5 in the City of Picayune and extending northerly to the southern corporate limits of the City of Hattiesburg.
	National Blue Star Highway	Memorial Highway	Chapter 398, House Bill 848, Laws 1950	US 65 between Natchez and the Louisiana State Line with suitable markers as a memorial to Veterans of World War II.
	National Blue Star Highway	Memorial Highway	Chapter 367, Senate Bill 1894, Laws 1971 (Amend Chapter 398, Laws 1950)	US 61 between Natchez and the Louisiana State Line; I-20 and I-59 between Alabama State Line and the Louisiana State Line; I-55 between Tennessee State Line and the Louisiana State Line. A memorial to those who served in World War II.
	Rowell, Deputy Len J.	Memorial Bridge	Chapter 418, Senate Bill 2076, Laws 2005	The overpass located at exit 35 on Interstate 59 in Pearl River County.
	Wheat, Lance Corporal Roy M.	Memorial Highway	Chapter 592, House Bill 1215, Laws 2004	That portion of I-59 located in Forrest and Jone counties is designated and shall be known as the "Lance Corporal Roy M. Wheat Memorial Highway."

Memorial Designation and Scenic Route Descriptions by Route Number

Route	Name	Designation	Designated By	Description
US 61	Blake, Capers	The Blues Highway	Chapter 510, House Bill 877, Laws 2008	US 61.
	Furniss, Senator Delma	Hospitality Station	Chapter 366, House Bill 405, Laws 2003	Hospitality Station located at the intersection of US 49 and US 61 In Coahoma County.
	Kelley, Donnie Gene	Memorial Bridge	Chapter 325, House Bill 1069, Laws 1979	The bridge located at the interchange of US 61 and US 82 in Leland.
	National Blue Star Highway	Memorial Highway	Chapter 398, House Bill 848, Laws 1950	US 61 between Natchez and the Louisiana State Line with suitable markers as a memorial to Veterans of World War II.
	National Blue Star Highway	Memorial Highway	Chapter 367, Senate Bill 1894, Laws 1971 (Amend Chapter 398, Laws, 1950)	US 61 between Natchez and the Louisiana State Line; I-20 and I-59 between Alabama State Line and the Louisiana State Line; I-55 between Tennessee State Line and the Louisiana State Line. A memorial to those who served in World War II.
	Russell, Irwin	Memorial Bridge	Chapter 342, Senate Bill 533, Laws 1948	Bayou Pierre Bridge on US 61 north of Port Gibson.
	Scenic Route	Scenic Route	Chapter 342, Senate Bill 533, Laws 1948	US 61 between Woodville and MS 3 north of Redwood; MS 3 between Redwood and US 49E at Yazoo City; US 49E between Yazoo City and Greenwood; MS 7 and MS 8 between Greenwood and Grenada; MS 7, MS 313 and FAS 918 county road to Tennessee State Line north of Slayden in Marshall County.
	Summers, SFC Severin West 27 III	Memorial Highway	Chapter 541, Senate Bill 2825, Laws 2012	That segment of US 61 South in Adams County beginning at tis intersection with kingston Road and extending southerly to its intersection with Hutchins Landing Road.
	Veterans	Memorial Highway	Chapter 491, House Bill 1100, Laws 1999	US 61 located in Adams County beginning at the corporate limits of the City of Natchez and extending northerly to the community of Washington, a distance of approximately 3.2 miles.
	Veterans'	Memorial Drive	Chapter 458, Senate Bill 2434, Laws 2002	US 61 in Coahoma County Beginning at its intersection with State Road 161 North and extending southerly to its intersection with State Road 161 South.
Wright, Fielding L.	Memorial Highway	Chapter 394, Senate Bill 1849, Laws 1958	US 61 between the Tennessee State Line and Redwood.	
MS 63	Dobbins, Representative Fred	Memorial Highway	Chapter 331, House Bill 1038, Laws 2010	That segment of MS 63 in Greene County located within on-half(1/2) mile north and south of the entrance to the Southeast Mississippi correctional Institution, is designated and shall be known as the "Representative Fred Dobbins Memorial Highway."
	Jackson, Louis	Memorial Boulevard	Chapter 424, Senate Bill 2302, Laws 2009	That portion of MS 63 within the corporate limits of the City of Moss Point is designated and shall be known as "Louis Jackson Boulevard."
	Lindsey, Jake W.	Memorial Highway	Chapter 371, Senate Bill 2596, Laws 1984	MS 63 in Wayne County.

Memorial Designation and Scenic Route Descriptions by Route Number

Route	Name	Designation	Designated By	Description
	Vietnam Veterans, The	Memorial Bridge	Chapter 318, House Bill 341, Laws 1993	That bridge on Mississippi Highway 63 in Jackson County that spans the Escatawpa River.
	Wildflower Routes		Chapter 411, Senate Bill 2101, Laws 1992	Mississippi Highways 63 and 57.
US 65	National Blue Star Highway	Memorial Highway	Chapter 398, House Bill 848, Laws 1950	US 65 between Natchez and the Louisiana State Line with suitable markers as a memorial to Veterans of World War II.
	National Blue Star Highway	Memorial Highway	Chapter 367, Senate Bill 1894, Laws 1971 (Amend Chapter 398, Laws 1950)	US 61 between Natchez and the Louisiana State Line; I-20 and I-59 between Alabama State Line and the Louisiana State Line; I-55 between Tennessee State Line and the Louisiana State Line. A memorial to those who served in World War II.
MS 167	Veterans, The	Memorial Bridge	Chapter 445, Senate Bill 2781, Laws 2010	That bridge located on D'Iberville Boulevard, also identified as Old MS 67, in Harrison County that traverses over Interstate 10 is designated and shall be known as the "Veteran's Memorial Bridge."
I-69 (Proposed)	Dean, Charles W.	Mississippi River Bridge	Chapter 632, House Concurrent Resolution No. 94, Laws 1999	Location proposed to cross Mississippi River in Bolivar County
US 72	Bonds, William Russell	Memorial Highway	Chapter 334, House Bill 546, Laws 1987	The bridge which spans the Tennessee-Tombigbee Waterway on US 72 in Tishomingo County.
	Johnson, Bobby H.	Memorial Highway	Chapter 541, Senate Bill 2735, Laws 2009	That portion of US Highway 72 within the corporate limits of the Town of Burnsville is designated and shall be known as "Bobby H. Johnson Memorial Highway."
	Ricketts, William S. "Seth"	Memorial Highway	Chapter , Senate Bill 2603, Laws 2011	That segment of U.S. Highway 72 located in Alcorn County within the town limits of the Town of Glen.
	Williams, Dr. Fayette C.	Memorial Highway	Chapter 511, House Bill 328, Laws 1990	US 72 in Alcorn County.
US 78	Minor, William R. 'Bill'	Memorial Highway	Chapter 333, House Bill 98, Laws 2012	That segment of highway that is designated as US Highway 78 and will be redesignated beginning at the Marshall/DeSoto county line and extending to the Benton/Union county line shall be known and designated as the "William R. 'Bill' Minor Memorial Highway."
	Minor, William R. 'Bill'	Memorial Highway	Chapter 332, Senate Bill 2119, Laws 2012	That segment of highway that is designated as US Highway 78 and will be redesignated as Interstate 22 beginning at the Marshall/DeSoto county line and extending to the Benton/Union county line shall be known and designated as the "William R. 'Bill' Minor Memorial Highway."
	Presley, Elvis Aaron	Memorial Highway	Chapter 302, House Bill 88, Laws 1978	US 78 between the State of Tennessee and the State of Alabama.
	Rankin, John E.	Memorial Bridge	Chapter 317, Senate Bill 2118, Laws 1988	Tennessee-Tombigbee Bridge on US 78 in Fulton, Itawamba County.
US 80	Travelers Highway	Highway	Chapter 301, House Bill 269, Laws 1954	US 80 between the Louisiana State Line and the Alabama State Line.
	Veterans, Korean War	Memorial Highway	Chapter 303, House Bil 622, Laws 2005	US 80 within the State of Mississippi.

Memorial Designation and Scenic Route Descriptions by Route Number

Route	Name	Designation	Designated By	Description
US 82	Cristil, Jack	Memorial Highway	Chapter 487, Senate Bill 2603, Laws 2011	That segment of U.S. Highway 82, also known as the 82 Bypass, located within the corporate limits of the City of Starkville.
	Dees, Anse	Memorial Bypass	Chapter 411, Senate Bill 2532, Laws 2012	The US 82 bypass within Washington County, Mississippi, is designated and shall be known as the "Anse Dees Memorial Bypass."
	Dyer, Howard	Memorial Highway	Chapter 404, Senate Bill 2482, Laws 1987	MS 82 between Greenville and Leland.
	Harris, George, Sr.	Memorial Highway	Chapter 304, House Bill 699, Laws 2009	That portion of U. S. Highway 82 beginning at the eastern city limits of the City of Winona and extending easterly to the Montgomery/Webster county line, except for the portion within the corporate limits of the Town of Kilmichael, shall be known as the "George Harris, Sr., Memorial Highway."
	Hinman, Preston Buckingham	Memorial Bridge	Chapter 80, House Bill 260, Extraordinary Session 1955	US 82 - Bridge over Yazoo River west of Greenwood known as the Eleventh Street Bridge. Also US 49E overlap.
	Kelley, Donnie Gene	Memorial Bridge	Chapter 325, House Bill 1069, Laws 1979	The bridge located at the interchange of US 61 and US 82 in Leland.
	King, Dr. Martin Luther	Boulevard	Chapter 338, House Bill 931, Laws 2000	That portion of U. S. Highway 82 that bypasses the City of Winona shall be known as the "Dr. Martin Luther King, Jr., Boulevard."
	Latham, Luthur	Memorial Highway	Chapter 150, Senate Bill 261, Laws 1940	US 82 through Webster County.
	Lollar, Juanell	Memorial Highway	Chapter 304, House Bill 699, Laws 2009	That portion of US 82 in Montgomery County beginning at the western corporate limit of the Town of Kilmichael and extending easterly to the eastern corporate limit of the Town of Kilmichael, is designated and shall be known as the "Juanell Lollar Memorial Highway."
	Malmaison	Directional Markers	Chapter 319, House Bill 951, Laws 1940	Permission to place direction markers on US 51, US 61, US 49E, US 82, and MS 7 with reference to an Indian Shrine "Malmaison."
	McPherson, John	Highway	Chapter 531, House Bill 1232, Laws 1999	That portion of U.S. 82 beginning at the Carroll County line and extending easterly to the City of Winona.
	Mississippi Heritage	Memorial Highway	Chapter 541, Senate Bill 2825, Laws 2012	US 82 in the State of Mississippi.
	Sumner, Mr. & Mrs. E.H.	Memorial Highway	Chapter 487, Senate Bill 2603, Laws 2011	That segment of U.S. Highway 82 located in Montgomery County beginning with its intersection with the Montgomery/Webster County line and extending westerly three and one-fourth (3-1/4) miles.
		Calcote, M. C. (Bully)	Memorial Highway	Chapter 351, House Bill 978, Laws 1946

Memorial Designation and Scenic Route Descriptions by Route Number

Route	Name	Designation	Designated By	Description
US 84	James, Coach Ben B., Sr.	Memorial Highway	Chapter 304, Senate Bill 2428, Laws 2012	That segment of US 84 in Covington County beginning at the eastern corporate limites of the City of Collins and extending easterly to the intersection of MS 588 and Salem School Road is designated and shall be known as the "Coach Ben B. James Sr. Memorial Highway."
	Jones, Officer Ronald Wayne	Memorial Highway	Chapter 524, House Bill 974, Laws 2005	That portion of US 84 located in Jefferson Davis County.
	Nash, George D. "Danny", Jr.	Memorial Highway	Chapter 360, House Bill 1445, Laws 1994	That portion of US 84 in Franklin County, Mississippi, beginning four (4) miles west of its intersection with US 98 and extending to a point six (6) miles west of the intersection of US 84 and US 98.
	Partridge, Sgt. Todd	Memorial Highway	Chapter 332, Senate 2714, Laws 2011	That segment of U.S. Highway 84 within Adams County, Mississippi.
	Shoemake, Hilton 'Ike'	Memorial Highway	Chapter 344, House Bill 90, Laws 2008	That portion of US 84 in Wayne County beginning at the Jones/Wayne County line and extending easterly to its intersection with Pleasant Grove-Strengthford Road,
	Slaton, Corporal James D.	Memorial Highway	Chapter 421, House Bill 43, Laws 2002	US 84 in Jones County beginning at the eastern city limits of the City of Laurel and extending easterly to the Jones/Wayne County Line.
	Walker, Corporal Calvin 'Jamie'	Memorial Highway	Chapter 310, House Bill 1027, Laws 2009	That segment of US 84 in Wayne County beginning at its westernmost intersection within MS 184 and extending westerly to its intersection with John Dykes Road, is designated and shall be known as the "Corporal James Calvin 'Jamie' Walker Memorial Highway."
	Walley, Dr. W.W.	Memorial Highway	Chapter 357, House Bill 588, Laws 2008	That portion of US 84 in Wayne County beginning at its intersection with MS 184 and extending northeasterly to the Mississippi/Alabama State Line.
	Wright, Richard	Memorial Highway	Chapter 302, House Bill 607, Laws 2008	That portion of US 84 in Adams County, beginning at its intersction with Hobo Forks and extending easterly to the Adams/Franklin County Line.
	Byrd, Terry Michael	Memorial Highway	Chapter 443, Senate Bill 2329, Laws 2010	That segment of US 90 in the City of Pascagoula from Chicot Street to Mississippi Highway 611 is designated and shall be known as the "Terry Michael Byrd Memorial Highway."
	Davis, Jefferson	Memorial Highway	Chapter 392, HCR No. 42, Laws 1938	US 51 between Tennessee State Line and Jackson; US 49 between Jackson and Gulfport; US 90 between Gulfport and Beauvoir.
	Green, Major Michael	Memorial Highway	Chapter 490, Senate Bill 2617, Laws 2008	That portion of US 90 in the City of Gautier between Oak Street and Shamrock Court.
	Hospitality Highway		Chapter 329, House Bill 1242, Laws 1979	MS 607 between I-10 and US 90; US 90 between MS 607 and the Mississippi-Alabama State Line.
	Mason, Dr. Gilbert Sr.	Memorial Highway	Chapter 346, House Bill 207, Laws 2008	That portion of US 90 in the City of Biloxi beginning at Rodenberg Avenue and extending easterly to Porter Avenue.

Memorial Designation and Scenic Route Descriptions by Route Number

Route	Name	Designation	Designated By	Description
US 90	Pearlington Scenic Byway to Space	Scenic Byway	Chapter 317, House Bill 846, Laws 2011	Beginning at the intersection of the 2--lane portion of U.S. Highway 90 with Mississippi Highway 607 and continuing southwesterly on U.S. Highway 90 to the edge of the buffer zone near the Town of Pearlington.
	Rugheimer, Jeffery	Memorial Highway	Chapter 443, Senate Bill 2329, Laws 2010	That segment of US 90 in the City of Pascagoula from Pascagoula Street to 14th Street is designated and shall be known as the "Jeffery Rugheimer Memorial Highway."
	Scenic Route	Scenic Route	Chapter 374, House Bill 497, Laws 1975	MS 607 in Hancock County between I-10 and US 90; US 90 to the Alabama State Line.
	Seal, Leo W., Jr.	Memorial Bridge	Chapter 315, House Bill 636, Laws 2009	The bridge on US 90 in Mississippi that spans the Gulf of Mexico and St. Louis Bay between the municipalities of Bay St. Louis and Pass Christian is designated and shall be known as the "Leo W. Seal Jr., Memorial Bridge."
	Simpson, James C.	Memorial Highway	Chapter 349, House Bill 748, Laws 2008	That portion of US 90 in the City of Pass Christian between Davis Avenue and Market Street.
	Singing River, The		Chapter 659, SCR No. 591, Laws 1986	That the Mississippi State Highway Commission is hereby directed to have the State Highway Department change the bridge signs on US 90 over the West Pascagoula River in order to designate such crossing as "The Singing River."
	Singing River, The		Chapter 408, Senate Bill 2725, Laws 1987	The crossing of US 90 over the East Pascagoula River shall be designated and henceforth known as "The Singing River."
	Smith, Nathaniel Jr.	Memorial Highway	Chapter 443, Senate Bill 2329, Laws 2010	That segment of US 90 in the City of Pascagoula from 14th Street to Chicot Street is designated and shall be known as the "Nathaniel Smith, Jr. Memorial Highway."
	Tern, Judith Toups Least	Highway	Chapter 490, Senate Bill 2617, Laws 2008	That portion of US 90 within the City of Gulfport between Cowna Road and Debuys Road.
US 98	Butler, Senator D. P., Sr., M. D.	Memorial Highway	Chapter 402, Senate Bill 117, Laws 1950	US 98 between Bude and Summit (was MS 44).
	Hillman, A. C.	Highway	Chapter 487, Senate Bill 2603, Laws 2011	That segment of U.S. Highway 98 located in George County beginning with its intersection with Mississippi Highway 198 and extending northerly to its intersection with the George/Greene County line.
	Hood, Trooper Steve	Memorial Highway	Chapter 319, House Bill 251, Laws 2011	That segment of Mississippi Highway 370 in Lee County beginning at the western boundary line of the City of Baldwin and extending westerly to its intersection with Brices Cross Roads.
	Nash, George D. "Danny", Jr.	Memorial Highway	Chapter 360, House Bill 1445, Laws 1994	That portion of US 84 in Franklin County, Mississippi, beginning four (4) miles west of its intersection with US 98 and extending to a point six (6) miles west of the intersection of US 84 and US 98.
	Nixon, Walter L., Sr.	Memorial Bridge	Chapter 232, Senate Bill 2788, Laws 1978	Back Bay Bridge on I-110 between Biloxi and D'Iberville in Harrison County.

Memorial Designation and Scenic Route Descriptions by Route Number

Route	Name	Designation	Designated By	Description
	Seymour, Lee C.	Memorial Highway	Chapter 450, Senate Bill 2800, Laws 1988	I-110 from north of I-110 bridge within the municipal limits of D'Iberville.
MS 145	Adams, Roy Clark	District Office	Chapter 347, House Bill 570, Laws 1995	The Northern District Office at or near Tupelo is designated and shall be known as the "Roy Clark Adams District Office."
	Veterans Drive	Memorial Highway	Chapter 408, Senate Bill 825, Laws 2007	That portion of Mississippi Highway 145 within the City of Aberdeen, beginning at its intersection with Mississippi Highway 8 and extending northwesterly to U.S. Highway 45.
MS 149	Veteran, D'Lo World War II	Highway	Chapter 541, Senate Bill 2624, Laws 2004	That segment of MS 149 (Old Highway 49) within the corporate limits of the Town of D'Lo, Simpson County, Mississippi.
MS 161	Howard, Dr. T.R.M.	Memorial Highway	Chapter 333, House Bill 598, Laws 2010	That segment of MS 161 in Bolivar County beginning at its intersection with the northern corporate limits of the City of Mound Bayou and extending southerly to the southern corporate limits of the City of Mound Bayou, is designated and shall be known as the "Dr. T.R.M. Howard 19 Memorial Highway."
MS 198	Blue Star Highway	Memorial Highway	Chapter 316, House Bill 866, Laws 2011	That segment of Mississippi Highway 198 in Greene County beginning at its intersection with U.S. Highway 98 and extending southeasterly to its intersection with Mississippi Highway 57.
MS 245	Gordon, Carl J. "Jack" Jr.	Memorial Highway	Chapter 314, Senate Bill 2447, Laws 2012	That portion of MS 245 in Chickasaw County beginning at the Lee and Chickasaw county line and proceeding southerly to the northern corporate limits of the City of Okolona, is designated and shall be known as the Carl J. "Jack" Gordon, Jr. Memorial Highway.
MS 302	Chambliss, Donald Sr.	Memorial Highway	Chapter 541, Senate Bill 2735, Laws 2009	That portion of MS 302 known as Goodman Road, within the corporate limits of the City of Southaven is designated and shall be known as the "Donald R. Chambliss, Sr. Memorial Highway."
	Latimer, Roger B.	Memorial Highway	Chapter 433, Senate Bill 2126, Laws 1991	The bridge spanning Horn Lake Creek located within the City of Horn Lak on MS 302(Goodman Road) approximately one-tenth (1/10) of a mile east of the intersection of that highway with US 51.
MS 304	King, Jr., Martin Luther	Memorial Highway	Chapter 628, House Bill 1419 Laws 2002	MS 304 Spur in Tunica County.
	Scenic Route	Scenic Route	Chapter 307, House Bill 789, Laws 1978	The public road beginning at I-55 adjacent to the City of Coldwater, Mississippi; along the Coldwater-Arkabutla Road; along a public road which crosses the Arkabutla Dam; along the north side of the Dam to the Community of Eudora and connecting with MS 304; along MS 304 through the City of Hernando to I-55.

Memorial Designation and Scenic Route Descriptions by Route Number

Route	Name	Designation	Designated By	Description
MS 305	Flowers, James Arnold	Highway	Chapter 482, Senate Bill 2902, Laws 2008	That portion of US 184 in Jones County beginning one-half mile east of I-59 and extending easterly to its intersection with US 84.
	Hancock, W. C. 'Bill'	Memorial Highway	Chapter 482, Senate Bill 2902, Laws 2008	That portion of MS 305 in Tate County from its intersection with MS 306 to its intersection with Pryor Road.
	Patrick, Rayford	Memorial Highway	Chapter 347, Senate Bill 2071, Laws 1996	MS 305 in Tate County from MS 4 to the Bett Road turnoff.
MS 309	Bell, Osborne	Memorial Highway	Chapter 305, House Bill 31, Laws 1988	MS 309 from Watson to MS 4 in Marshall County.
	Woods, J. P.	Memorial Highway	Chapter 320, House Bill 222, Laws 2005	That portion of MS 309 in Marshall County beginning at the community of Watson and extending northerly to the Mississippi/Tennessee State Line.
MS 310	Shaw, John W. Sr.	Memorial Highway	Chapter 333, House Bill 598, Laws 2010	That segment of MS 310 in Marshall County beginning at its intersection with MS 7 and extending southerly to the Lafayette County Line, is designated and shall be known as the "John W. Shaw, Sr., Memorial 10 Highway."
MS 313	Scenic Route	Scenic Route	Chapter 342, Senate Bill 533, Laws 1948	US 61 between Woodville and MS 3 north of Redwood; MS 3 between Redwood and US 49E at Yazoo City; US 49E between Yazoo City and Greenwood; MS 7 and MS 8 between Greenwood and Grenada; MS 7, MS 313 and FAS 918 county road to Tennessee State Line north of Slayden in Marshall County.
MS 314	Ermin, Kevser	Memorial Highway	Chapter 361, House Bill 35, Laws 2012	That segment of MS 314 in Lafayette County beginning at its intersection with County Road 102 and extending northwesterly for a distance of four and one-half (4 1/2) miles, is designated and shall be known as the "Kevser Ermin Memorial Highway."
MS 315	French, Dr. Dewitt Clinton	Memorial Highway	Chapter 342, House Bill 341, Laws 2003	MS 315 between the eastern boundary of the corporate limits of the City of Water Valley, Yalobusha County to MS 9W.
	Scenic Route		Chapter 309, Senate Bill 2451, Laws 1976	MS 315 between I-55 and the Sardis Dam Road; along Sardis Dam to MS 35; MS 35 between Sardis Dam and MS 6; MS 6 between MS 35 and I-55.
MS 370	Brice's Crossroads Battlefield-Chief Ti	Scenic Byway	Chapter 314, House Bill 1271, Laws 2011	Beginning at the Brice's Crossroads Visitors and Interpretive Center and traveling northerly on Grisham Street to its intersection with Mississippi Highway 370, then traveling westerly on Mississippi Highway 370 to its intersection with County Road 833, then traveling southeasterly on County Road 833 to its intersection with County Road 503 to its intersection with Mississippi Highway 348, then traveling easterly on Mississippi Highway 348 to its intersection with Mississippi Highway 145.

Memorial Designation and Scenic Route Descriptions by Route Number

Route	Name	Designation	Designated By	Description
	Hood, Trooper Steve	Memorial Highway	Chapter 290, House Bill 251, Laws 2011	That segment of Mississippi Highway 370 in Lee County beginning at the western boundary line of the City of Baldwyn and extending westerly to its intersection with Brices Cross Roads.
	Forest, Bedford	Memorial Highway	Chapter 290, House Bill 328, Laws 1952	MS 370 between Ashland and Baldwyn.
MS 382	Gulf Ordinance Plant	Memorial Highway	Chapter , House Bill 222, Laws 2011	That segment of Mississippi Highway 382 in Monroe County beginning at its intersection with U.S. Alternate Highway 45 and extending easterly to its intersection with Mississippi Highway 25.
MS 393	Lee, Cpl. Dustin Jerome	Memorial Highway	Chapter 347, House Bill 857, Laws 2008	MS 393 in Winston County.
MS 430	Hawkins, Frank Louis	Memorial Highway	Chapter 324, House Bill 320, Laws 1975	MS 430 in Carroll County between the Village of Black Hawk and the Town of Vaiden.
MS 446	Green, Margaret A.	Memorial Highway	Chapter 73, Senate Bill 1233, Extraordinary Session 1955	MS 446 in Bolivar County between Boyle and MS 1.
MS 450	Johnston, Oscar	Memorial Highway	Chapter 401, House Bill 865, Laws 1958	MS 450 in Bolivar County.
MS 465	Ramsey, William W. 'Bill'	Memorial Highway	Chapter 314, House Bill 1171, Laws 2009	That segment of MS 465 in Warren County beginning at its intersection with US Highway 61 and extending westerly to its easternmost intersection with the Issaquena County Line, is designated and shall be known as the 'William W. 'Bill' Ramsey Memorial Highway.'
MS 466	Green, Margaret A.	Memorial Highway	Chapter 73, Senate Bill 1233, Extraordinary Session 1955	MS 446 in Bolivar County between Boyle and MS 1.
MS 468	Bullock, Joe	Memorial Highway	Order of the State Highway Commission 4-23-1968 in accordance with Chapter 749, SCR No. 139, Laws 1966	MS 468 and MS 469 between Brandon and Florence in Rankin County.
MS 469	Bullock, Joe	Memorial Highway	Order of the State Highway Commission 4-23-1968 in accordance with Chapter 749, SCR No. 139, Laws 1966	MS 468 and MS 469 between Brandon and Florence in Rankin County.
MS 472	Hero	Trail	Chapter 524, House Bill 974, Laws 2005	That portion of MS 472 in Copiah County beginning at Shady Grove Church and extending easterly to Rock Port Road.
MS 481	Davis, Perry	Memorial Highway	Chapter 328, House Bill 1168, Laws 1979	MS 481 between MS 43 southeast of Pisgah and US 80 in Morton.
MS 490	Clay, Joe & Hatcher, John Austin	Memorial Highway	Chapter 572, House Bill 1324, Laws 2000	That portion of Mississippi Highway 490 in Winston County beginning at the Noxapater city limits and extending easterly to its intersection with Mississippi Highway 397.
MS 492	Holliman, Robert L.	Memorial Highway	Chapter 340, House Bill 764, Laws 1983	That portion of Mississippi Highway 492 between the Town of Union in Newton County and Mississippi Highway 19 in Neshoba County.

Memorial Designation and Scenic Route Descriptions by Route Number

Route	Name	Designation	Designated By	Description
MS 531	Eaton, Staff Sergeant Mark Haskin	Memorial Highway	Chapter 305, Senate Bill 2352, Laws 2011	That segment of Mississippi Highway 531 within Smith County, Mississippi, beginning at its intersection with Mississippi 28 and extending to the Smith/Jasper county line.
MS 537	Chancellor, Randy	Memorial Bridge	Chapter 411, House Bill 1394, Laws 2007	Mississippi Highway 537 in Jones County.
	Gable, E.C.	Memorial Bridge	Chapter 404, Senate Bill 3131, Laws 2000	That bridge on Mississippi 537 in Jones County that spans Reedy Creek that is located approximately two and one-tenths (2.1) miles north of Fifth Avenue in Laurel.
MS 552	Washington, Walter Dr.	Memorial Parkway	Chapter , House Bill 222, Laws 2011	That segment of Mississippi Highway 552 that lies within Jefferson and Claiborne Counties.
MS 570	Veterans'	Boulevard	Chapter 628, House Bill 1419 Laws 2002	The portion of Smithdale Road between Northwest Avenue and Enterprise Road in the Corporate limits of the City of McComb.
MS 588	Arrington, James Duncan	Memorial Highway	Chapter 437, Senate Bill 2065, Laws 1981	MS 588 between Collins and Ellisville.
MS 603	Haas, Norton	Memorial Highway	Chapter 344, House Bill 1296, Laws 1996	MS 43/603 in Hancock County beginning at US 90 and extending northerly to intersect with Interstate Highway 10.
	Stennis Airport Parkway	Parkway	Chapter 628, House Bill 1419 Laws 2002	MS 603 beginning at I-10 in Hancock County and extending northerly to Kiln.
MS 604	Logtown Scenic Byway to Space	Scenic Byway	Chapter 317, House Bill 846, Laws 2011	Beginning at the intersectin of Logtown Road with Mississippi Highway 604 and continuing westerly on Logtown Road to the extinct Town of Logtown on the East Pearl River.
	Westonia Scenic Byway to Space	Scenic Byway	Chapter 317, House Bill 846, Laws 2011	Beginning at the intersection of Mississippi Highway 604 with Mississippi Highway 607 and continuing southerly on Mississippi on Mississippi Highway 604 to the edge of the buffer zone near the Town of Pearlington.
MS 605	Wilkes, Eugene P.	Memorial Bridge	Chapter 628, House Bill 1419 Laws 2002	The bridge on Cowan-Lorraine Road in Harrison County the spans the Harrison County Industrial Seaway.
MS 607	Hospitality Highway	Highway	Chapter 329, House Bill 1242, Laws 1979	MS 607 between I-10 and US 90; US 90 between MS 607 and the Mississippi-Alabama State Line.
	NASA Scenic Byway to Space	Scenic Byway	Chapter 317, House Bill 846, Laws 2011	Beginning at the intersection of the 4-lane portion of Mississippi Highway 607 with Mississippi Highway 604 and continuing northerly on Mississippi Highway 607 to the south gate of Stennis Space Center as well as exiting the north gate of Stennis Space Center on Mississippi 607 to the edge of Texas Flat Road.
	Santa Rosa Scenic Byway to Space	Scenic Byway	Chapter 317, House Bill 846, Laws 2011	Beginning at the intersection of Texas Flat Road with Mississippi Highway 607 and continuing east on Texas Flat Road to the edge of the buffer zone next to the runway of Stennis International Airport.
	Scenic Route	Scenic Route	Chapter 374, House Bill 497, Laws 1975	MS 607 in Hancock County between I-10 and US 90; US 90 to the Alabama State Line.

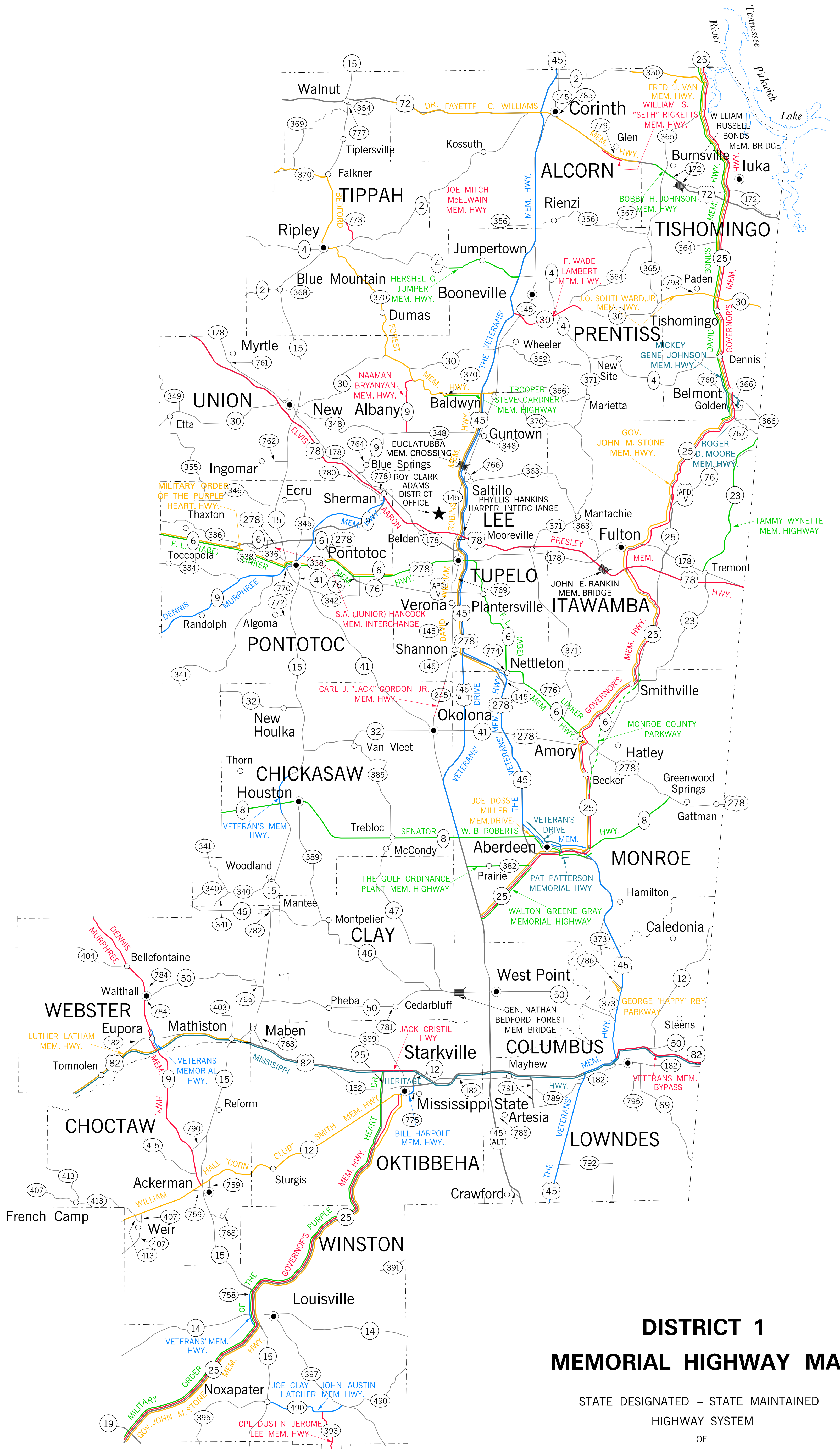

Memorial Designation and Scenic Route Descriptions by Route Number

Route	Name	Designation	Designated By	Description
MS 613	Evans, Bruce Wayne	Memorial Highway	Chapter 366, House Bill 217, Laws 2001	MS 613 between Big Point Road and Jackson/George County Line, approximately 11.3 miles in length.
	Hanson, Jack G.	Memorial Bridge	Chapter 675, SCR No. 610, Laws 1986	The new bridge on MS 613 spanning the Escatawpa River.
MS 617	St. Pe', Jerry	Highway	Chapter 556, Senate Bill 2179 Laws 2002	MS 617 in Jackson County
MS 713	King, Jr. , Martin Luther	Memorial Highway	Chapter 628, House Bill 1419 Laws 2002	MS 304 Spur in Tunica County.
MS 773	McElwain, Joe Mitch	Memorial Highway	Chapter 592, House Bill 1215, Laws 2004	MS 773 located in Tippah County is designated and shall be known as the "Joe Mitch McElwain Memorial Highway."
MS 908	Grady, Hershal L.	Memorial Highway	Chapter 471, House Bill 1720, Laws 1996; Chapter 574, House Bill 1449, Laws 2000	Mississippi 908, a route providing direct access from the interchange at I-55 at or near Summit to Southwest Community College.
Local Routes	Military Order of the Purple Heart, Department of Mississippi		Chapter 491, House Bill 1100, Laws 1999	That bridge which is to be constructed over Interstate Highway 59 at Lincoln Road in the City of Hattiesburg and Lamar County.
	Scenic Route	Scenic Route	Chapter 342, Senate Bill 533, Laws 1948	US 61 between Woodville and MS 3 north of Redwood; MS 3 between Redwood and US 49E at Yazoo City; US 49E between Yazoo City and Greenwood; MS 7 and MS 8 between Greenwood and Grenada; MS 7, MS 313 and FAS 918 county road to Tennessee State Line north of Slayden in Marshall County.
Local Routes	Scenic Route	Scenic Route	Chapter 306, House Bill 120, Laws 1978	The access road between I-55 at Exit 58 and the Enid Dam Road; along the Enid Dam Road to US 51, along US 51 to MS 32, along MS 32 to I-55 at Exit 57.
	Scenic Route	Scenic Route	Chapter 307, House Bill 789, Laws 1978	The public road beginning at I-55 adjacent to the City of Coldwater, Mississippi; along the Coldwater-Arkabutla Road; along a public road which crosses the Arkabutla Dam; along the north side of the Dam to the Community of Eudora and connecting with MS 304; along MS 304 through the City of Hernando to I-55.
	Yarbrough, George M.	Memorial Highway	Chapter 410, Senate Bill 2765, Laws 1987	That portion of highway added to the State Highway System in Chapter 298, General Laws of 1954, more particularly ending on US 78 at or near Red Banks, thence through the business district of Red Banks, and ending on US 78.

Section K

Memorial Highway System





DISTRICT 1 MEMORIAL HIGHWAY MAP

STATE DESIGNATED - STATE MAINTAINED
HIGHWAY SYSTEM
OF

MISSISSIPPI
© 2012

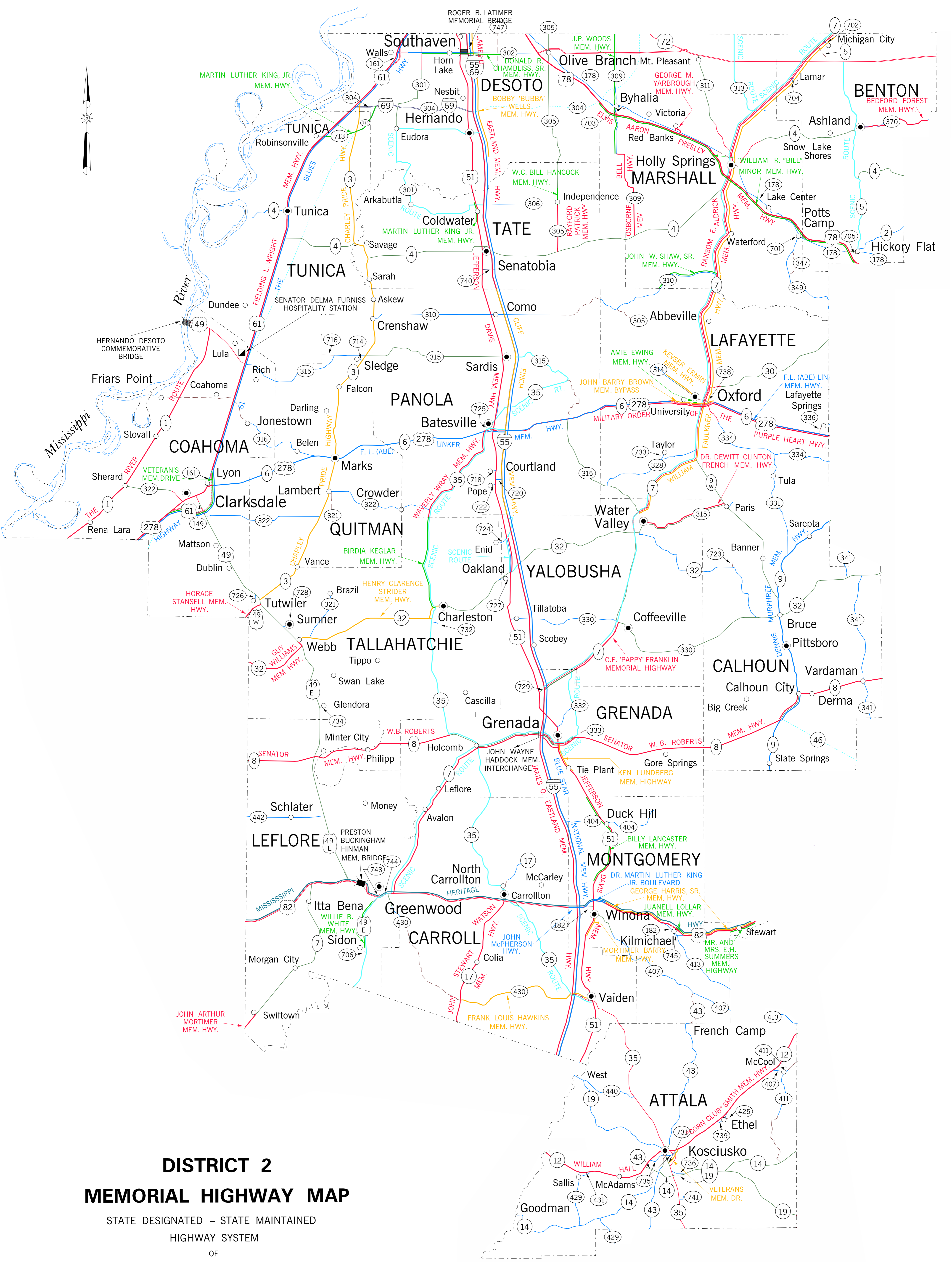
MISSISSIPPI DEPARTMENT OF TRANSPORTATION
PLANNING DIVISION
IN COOPERATION WITH THE
U.S. DEPARTMENT OF TRANSPORTATION
FEDERAL HIGHWAY ADMINISTRATION

- MEMORIAL HIGHWAY 
- MEMORIAL BRIDGE 
- HOSPITALITY STATION 
- INTERCHANGE 
- SCENIC ROUTE 

Proposed routes are dashed.

SCALE IN MILES
TRANSVERSE MERCATOR PROJECTION

JULY 1, 2012



DISTRICT 2 MEMORIAL HIGHWAY MAP





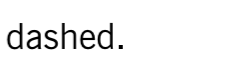
STATE DESIGNATED - STATE MAINTAINED
HIGHWAY SYSTEM
OF


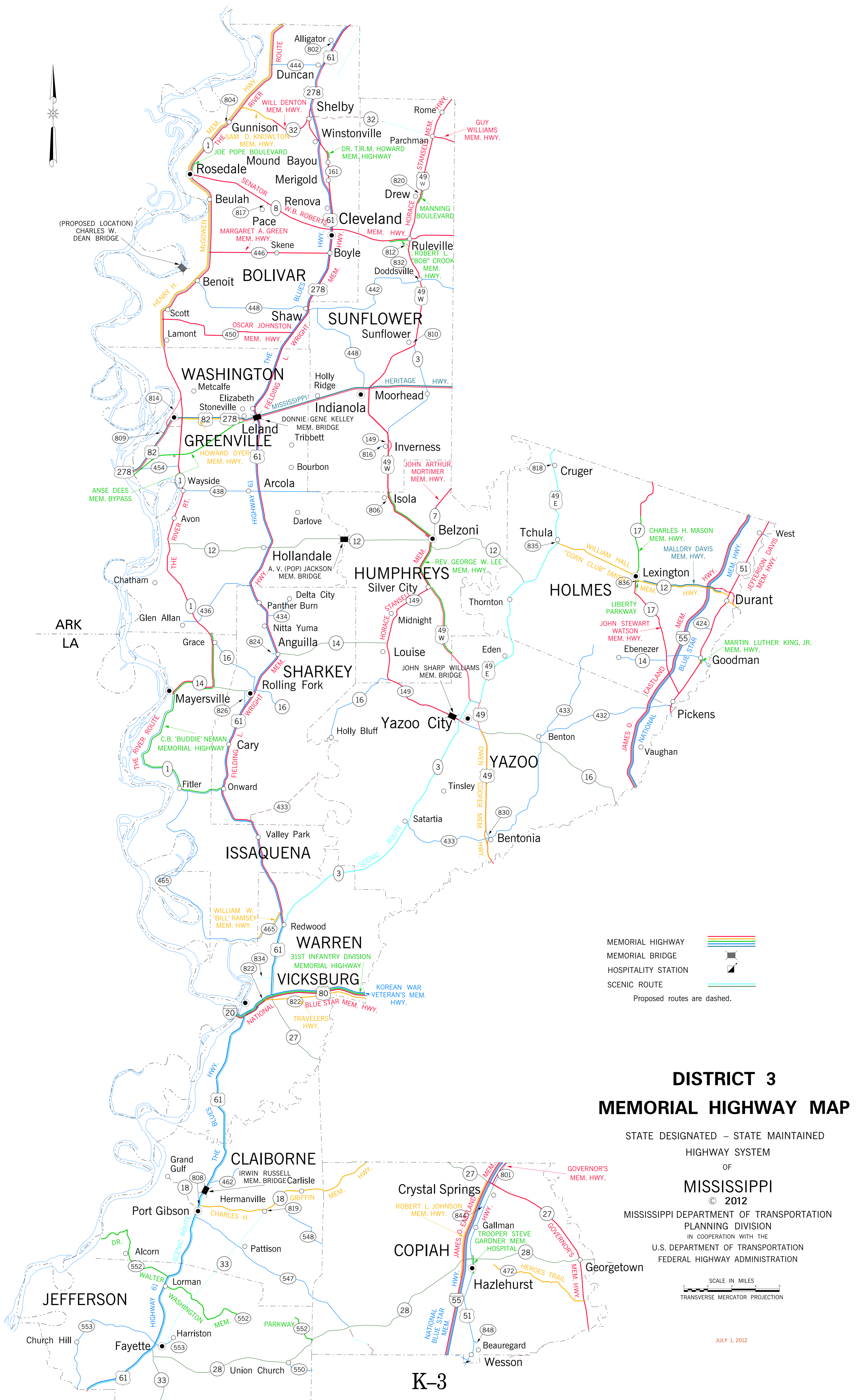
MISSISSIPPI
© 2012


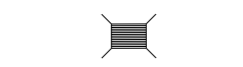


MISSISSIPPI DEPARTMENT OF TRANSPORTATION
PLANNING DIVISION
IN COOPERATION WITH THE
U.S. DEPARTMENT OF TRANSPORTATION
FEDERAL HIGHWAY ADMINISTRATION

SCALE IN MILES
TRANSVERSE MERCATOR PROJECTION

JULY 1, 2012

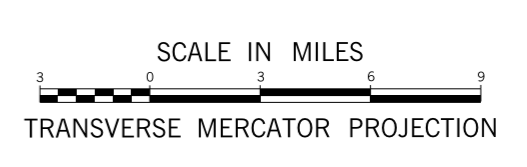
- MEMORIAL HIGHWAY 
 - MEMORIAL BRIDGE 
 - HOSPITALITY STATION 
 - INTERCHANGE 
 - SCENIC ROUTE 
- Proposed routes are dashed.



- MEMORIAL HIGHWAY 
 - MEMORIAL BRIDGE 
 - HOSPITALITY STATION 
 - SCENIC ROUTE 
- Proposed routes are dashed.

DISTRICT 3 MEMORIAL HIGHWAY MAP

STATE DESIGNATED – STATE MAINTAINED
HIGHWAY SYSTEM
OF
MISSISSIPPI
© 2012
MISSISSIPPI DEPARTMENT OF TRANSPORTATION
PLANNING DIVISION
IN COOPERATION WITH THE
U.S. DEPARTMENT OF TRANSPORTATION
FEDERAL HIGHWAY ADMINISTRATION




JULY 1, 2012

K-3

THIS MAP WAS COMPUTER GENERATED

DISTRICT 6 MEMORIAL HIGHWAY MAP

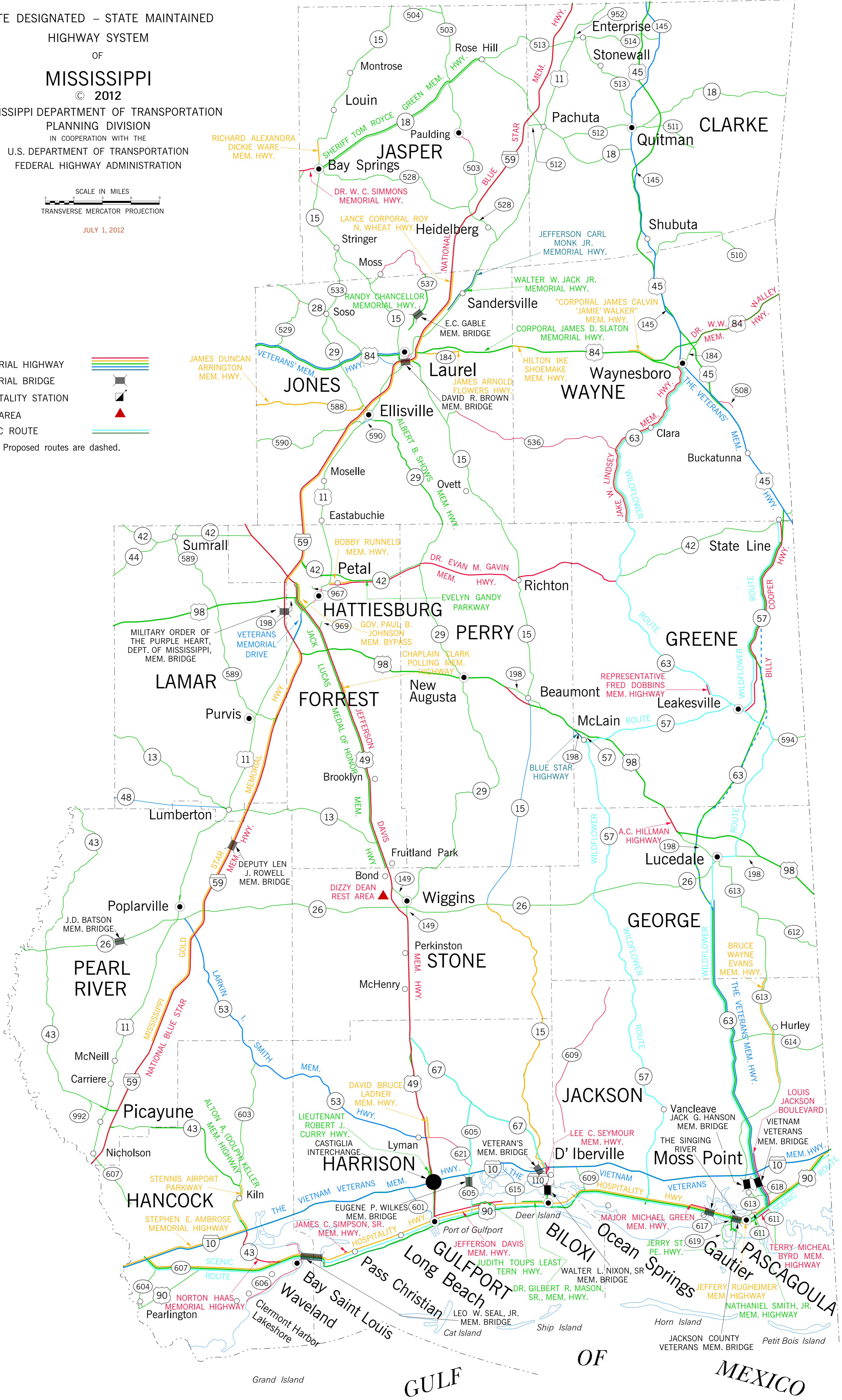
STATE DESIGNATED - STATE MAINTAINED
HIGHWAY SYSTEM
OF
MISSISSIPPI
© 2012
MISSISSIPPI DEPARTMENT OF TRANSPORTATION
PLANNING DIVISION
IN COOPERATION WITH THE
U.S. DEPARTMENT OF TRANSPORTATION
FEDERAL HIGHWAY ADMINISTRATION

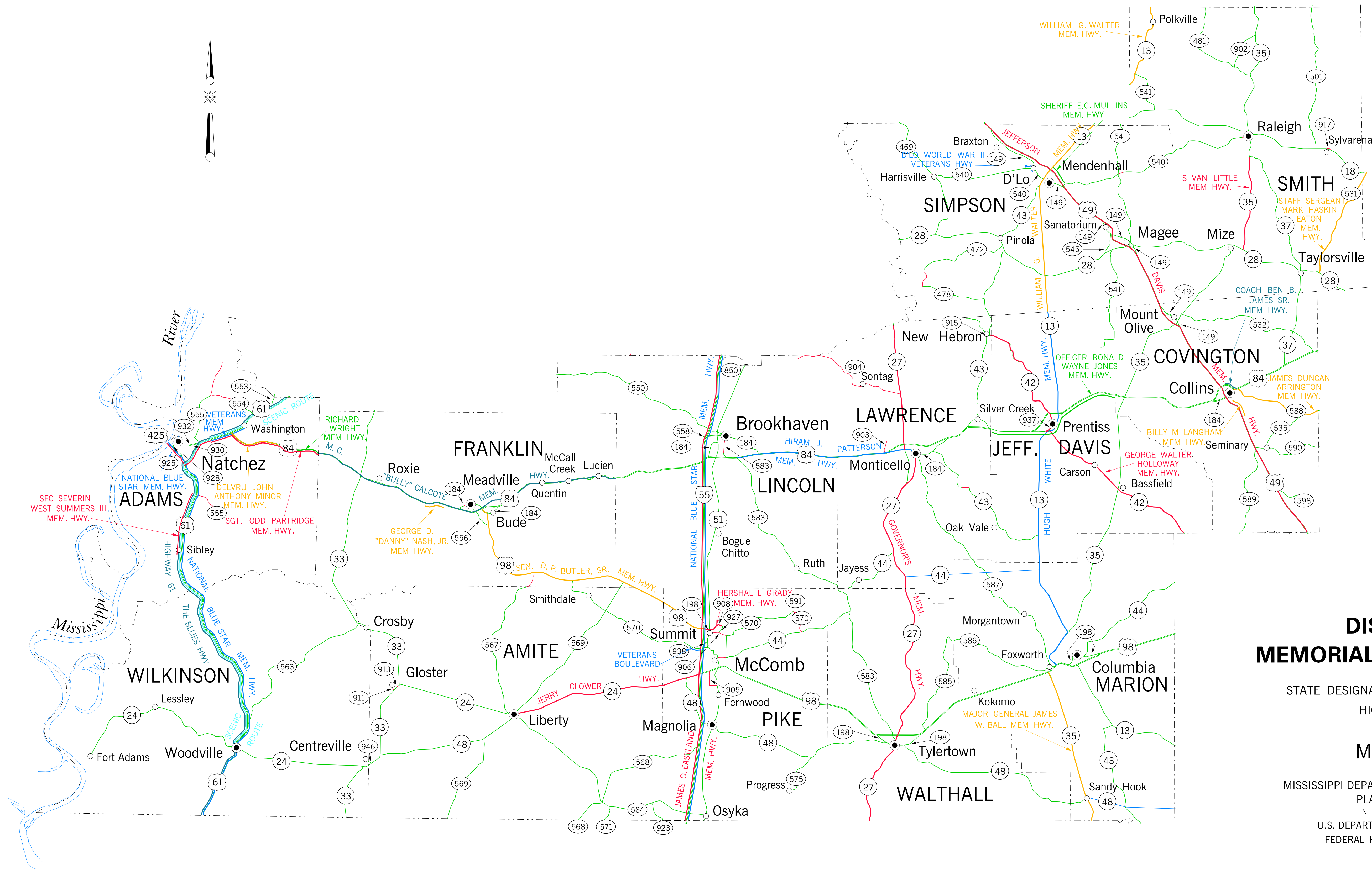


SCALE IN MILES
TRANSVERSE MERCATOR PROJECTION

JULY 1, 2012

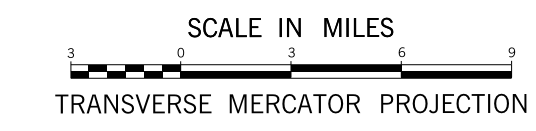
- MEMORIAL HIGHWAY
 - MEMORIAL BRIDGE
 - HOSPITALITY STATION
 - REST AREA
 - SCENIC ROUTE
- Proposed routes are dashed.




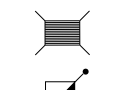

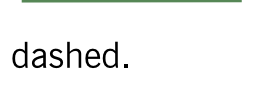


DISTRICT 7 MEMORIAL HIGHWAY MAP

STATE DESIGNATED – STATE MAINTAINED
HIGHWAY SYSTEM
OF
MISSISSIPPI
© 2012
MISSISSIPPI DEPARTMENT OF TRANSPORTATION
PLANNING DIVISION
IN COOPERATION WITH THE
U.S. DEPARTMENT OF TRANSPORTATION
FEDERAL HIGHWAY ADMINISTRATION

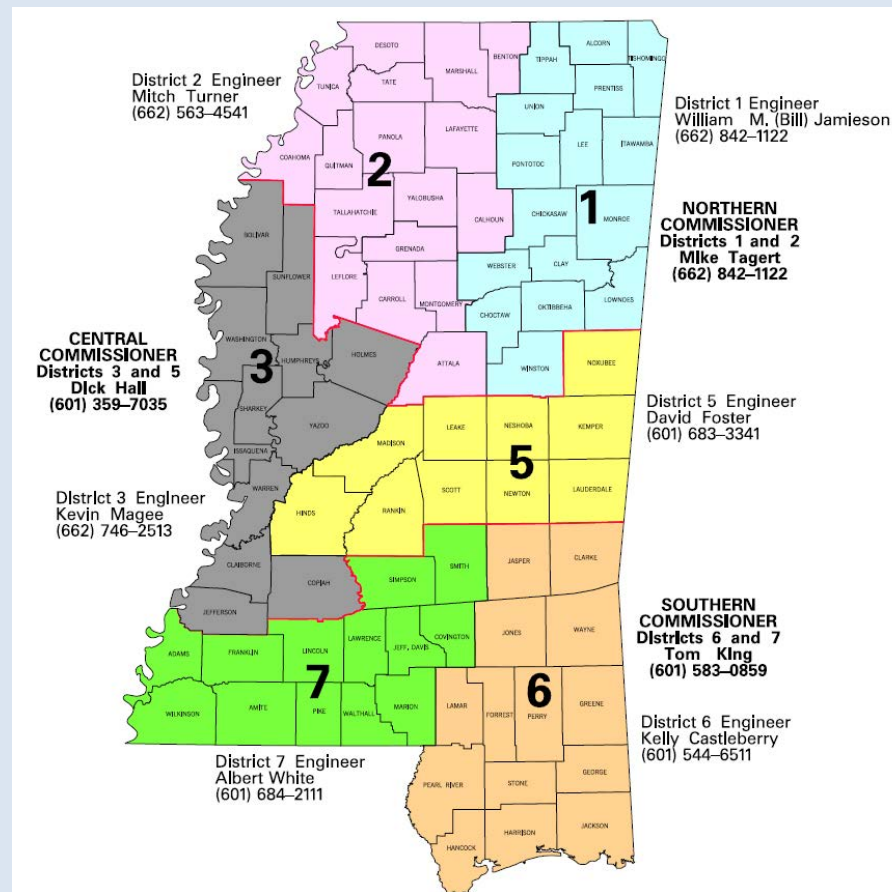


JULY 1, 2012

- MEMORIAL HIGHWAY 
 - MEMORIAL BRIDGE 
 - HOSPITALITY STATION 
 - SCENIC ROUTE 
- Proposed routes are dashed.

Section L

State Map of District Locations



District 2 Engineer
Mitch Turner
(662) 563-4541

District 1 Engineer
William M. (Bill) Jamieson
(662) 842-1122

**NORTHERN
COMMISSIONER**
Districts 1 and 2
Mike Tagert
(662) 842-1122

**CENTRAL
COMMISSIONER**
Districts 3 and 5
Dick Hall
(601) 359-7035

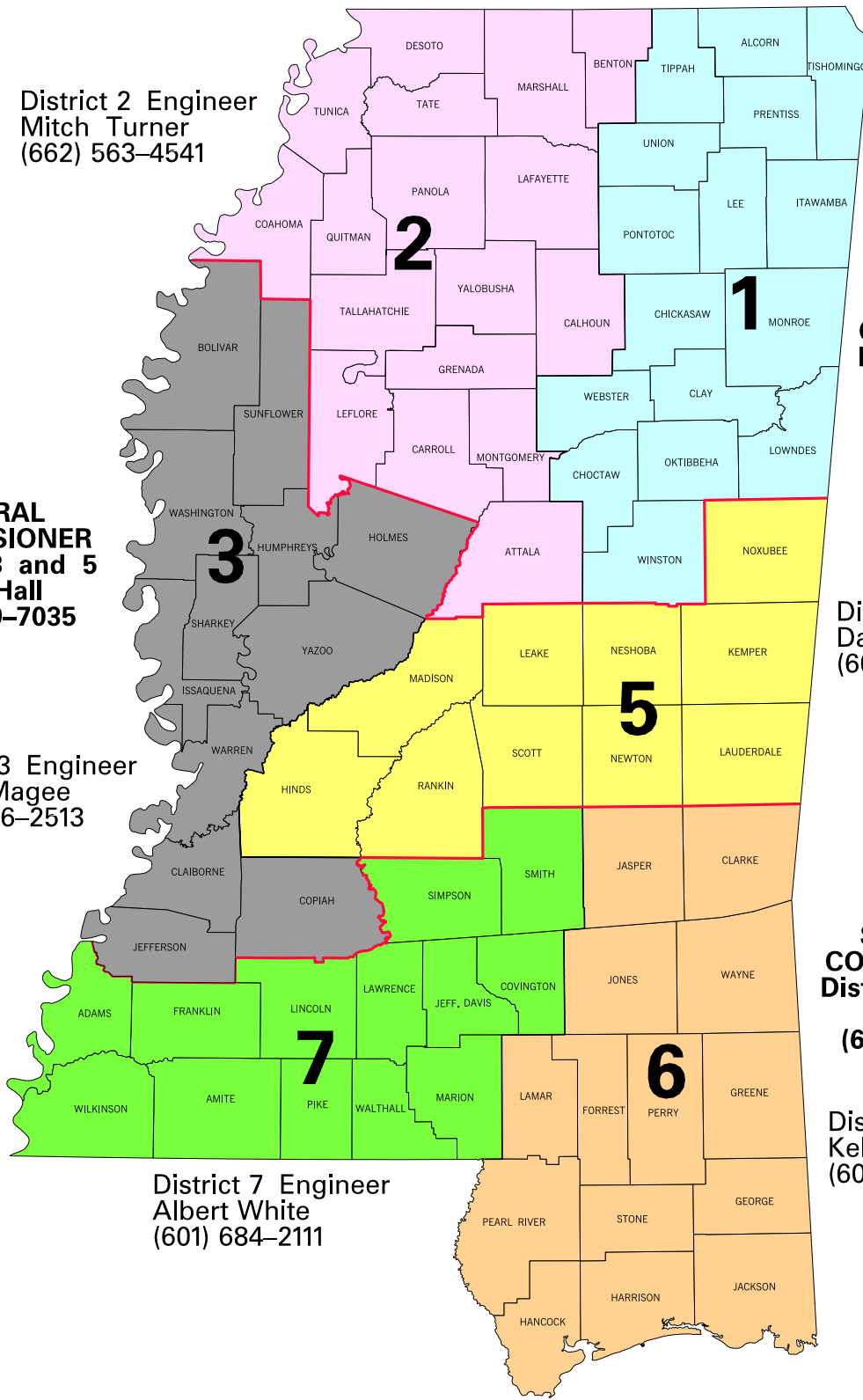
District 5 Engineer
David Foster
(601) 683-3341

District 3 Engineer
Kevin Magee
(662) 746-2513

**SOUTHERN
COMMISSIONER**
Districts 6 and 7
Tom King
(601) 583-0859

District 7 Engineer
Albert White
(601) 684-2111

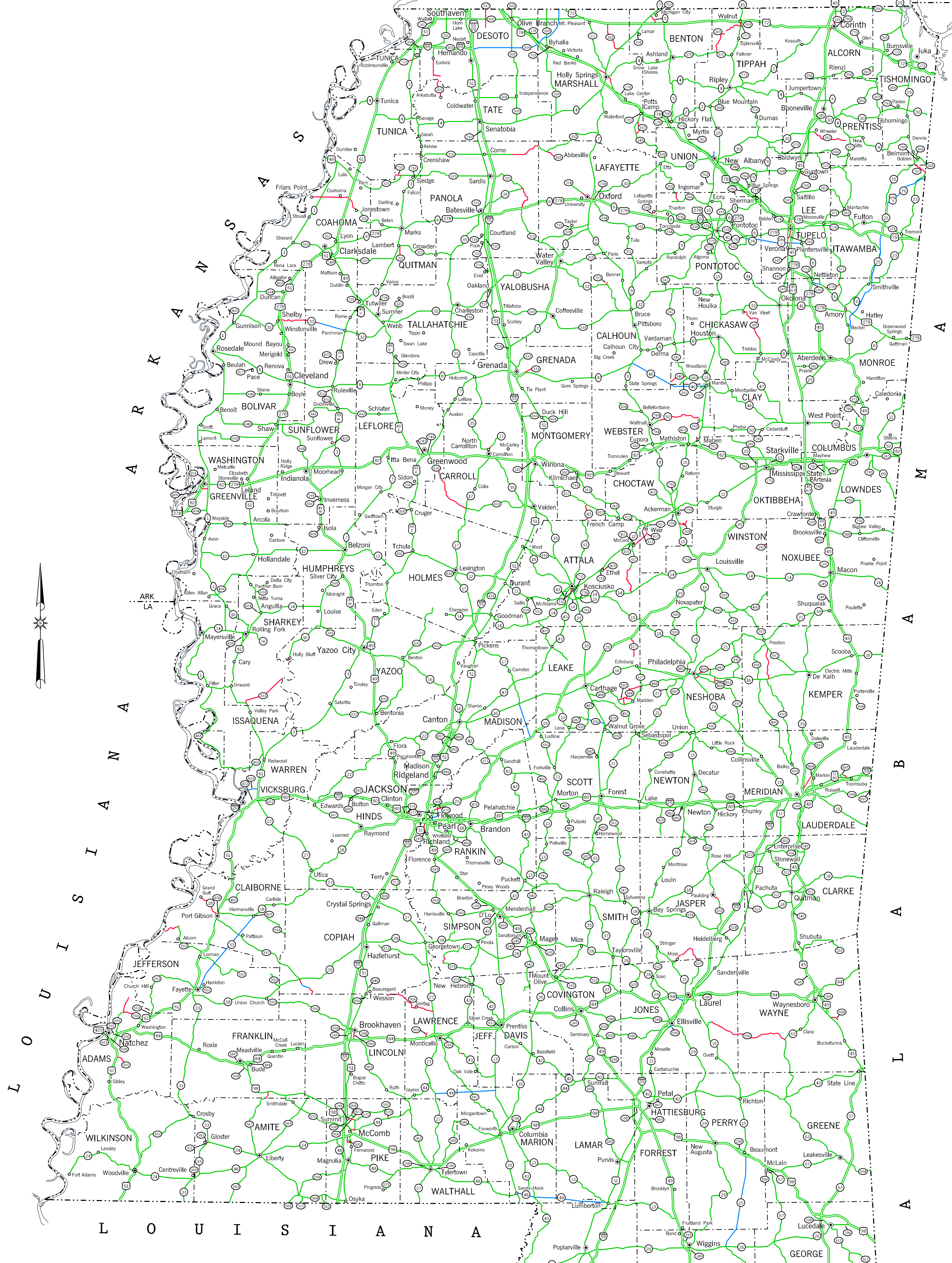
District 6 Engineer
Kelly Castleberry
(601) 544-6511



Section M

Designated Highway System



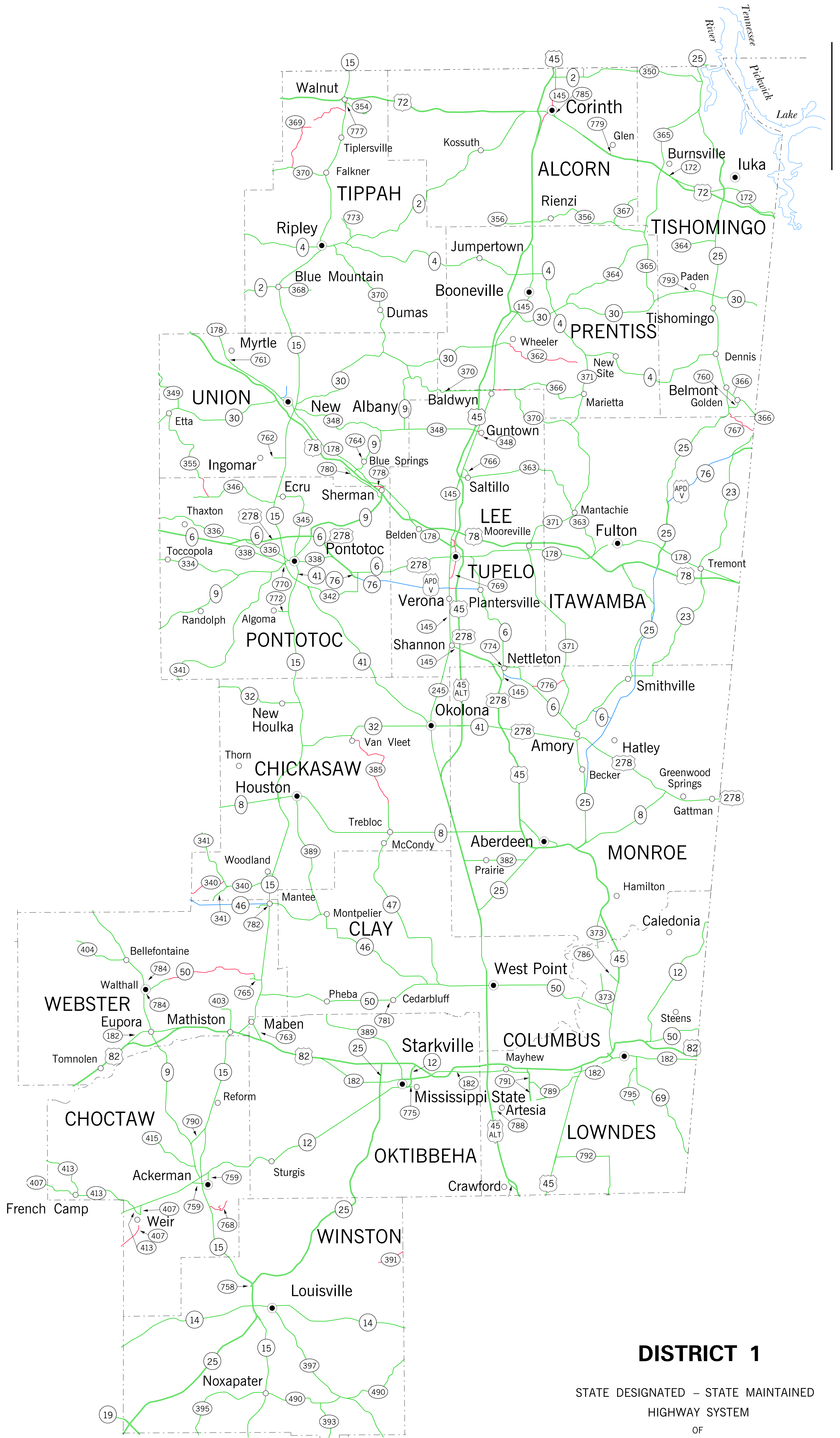


STATE DESIGNATED – STATE MAINTAINED
HIGHWAY SYSTEM
OF
MISSISSIPPI

© 2012
MISSISSIPPI DEPARTMENT OF TRANSPORTATION
PLANNING DIVISION
IN COOPERATION WITH THE
U.S. DEPARTMENT OF TRANSPORTATION
FEDERAL HIGHWAY ADMINISTRATION

TRANSVERSE MERCATOR PROJECTION,
STATE PLANE COORDINATE SYSTEM 1983
SCALE IN KILOMETERS
SCALE IN MILES

STATE MAINTAINED
LOCAL MAINTAINED
PROPOSED



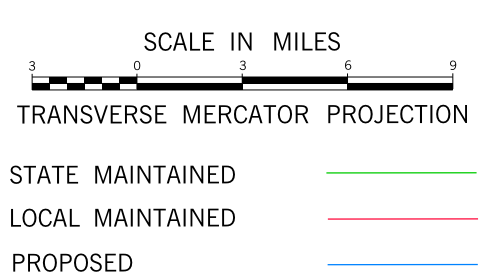
DISTRICT 1

STATE DESIGNATED – STATE MAINTAINED
HIGHWAY SYSTEM
OF

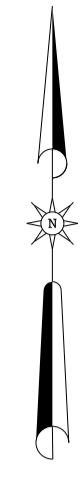
MISSISSIPPI

© 2012

MISSISSIPPI DEPARTMENT OF TRANSPORTATION
PLANNING DIVISION
IN COOPERATION WITH THE
U.S. DEPARTMENT OF TRANSPORTATION
FEDERAL HIGHWAY ADMINISTRATION

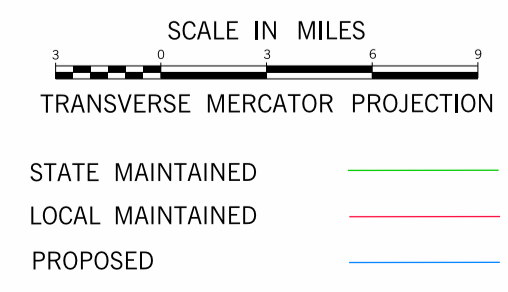


JULY 1, 2012



DISTRICT 2

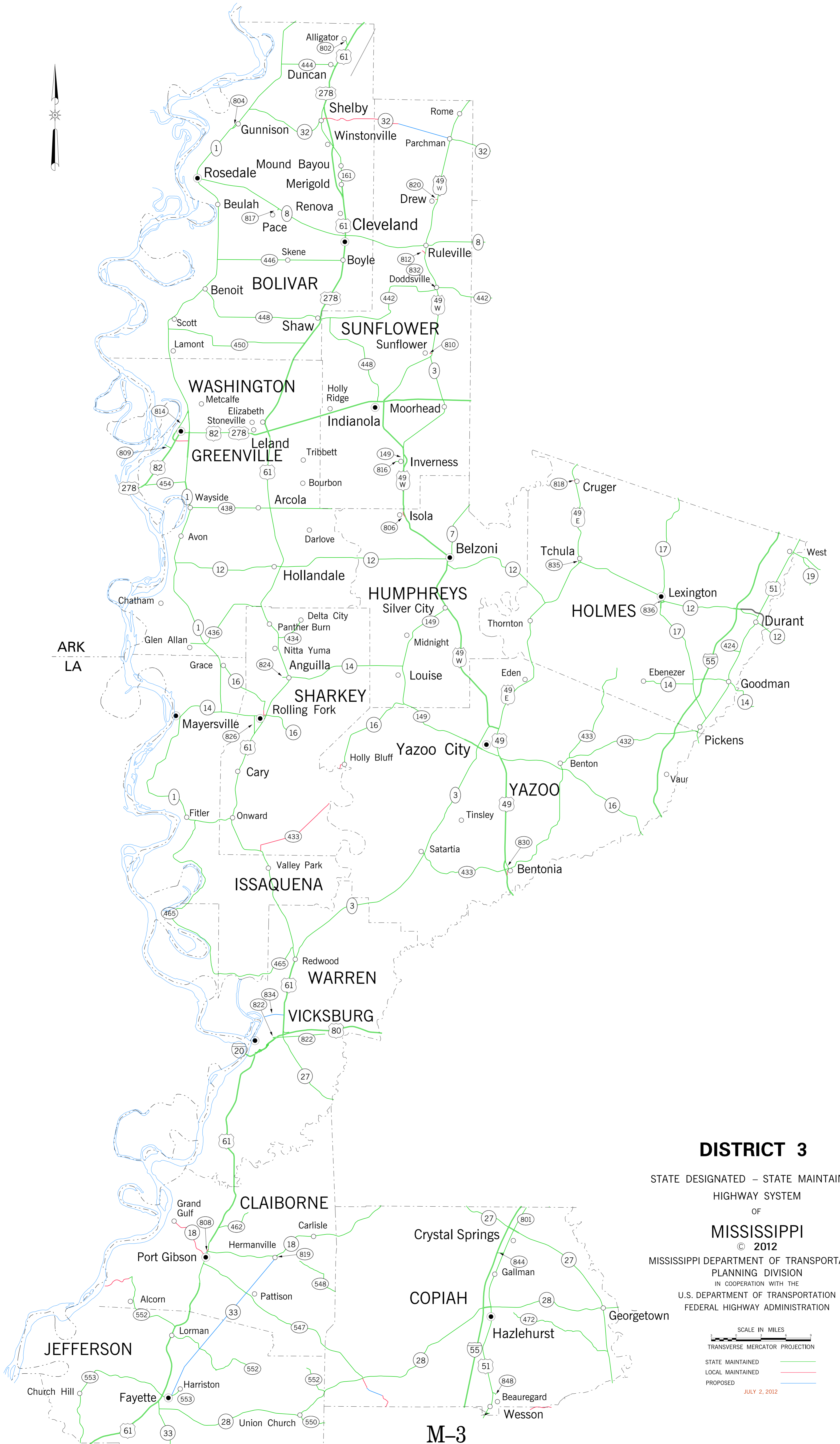

STATE DESIGNATED – STATE MAINTAINED
 HIGHWAY SYSTEM
 OF
 MISSISSIPPI
 © 2012
 MISSISSIPPI DEPARTMENT OF TRANSPORTATION
 PLANNING DIVISION
 IN COOPERATION WITH THE
 U.S. DEPARTMENT OF TRANSPORTATION
 FEDERAL HIGHWAY ADMINISTRATION



STATE MAINTAINED ———
 LOCAL MAINTAINED ———
 PROPOSED ———

JULY 1, 2012

M-2



DISTRICT 3

STATE DESIGNATED – STATE MAINTAINED
HIGHWAY SYSTEM
OF

MISSISSIPPI
© 2012

MISSISSIPPI DEPARTMENT OF TRANSPORTATION
PLANNING DIVISION
IN COOPERATION WITH THE
U.S. DEPARTMENT OF TRANSPORTATION
FEDERAL HIGHWAY ADMINISTRATION

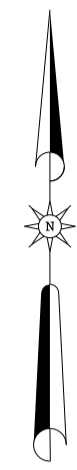
SCALE IN MILES
TRANSVERSE MERCATOR PROJECTION

STATE MAINTAINED ———
LOCAL MAINTAINED ———
PROPOSED ———

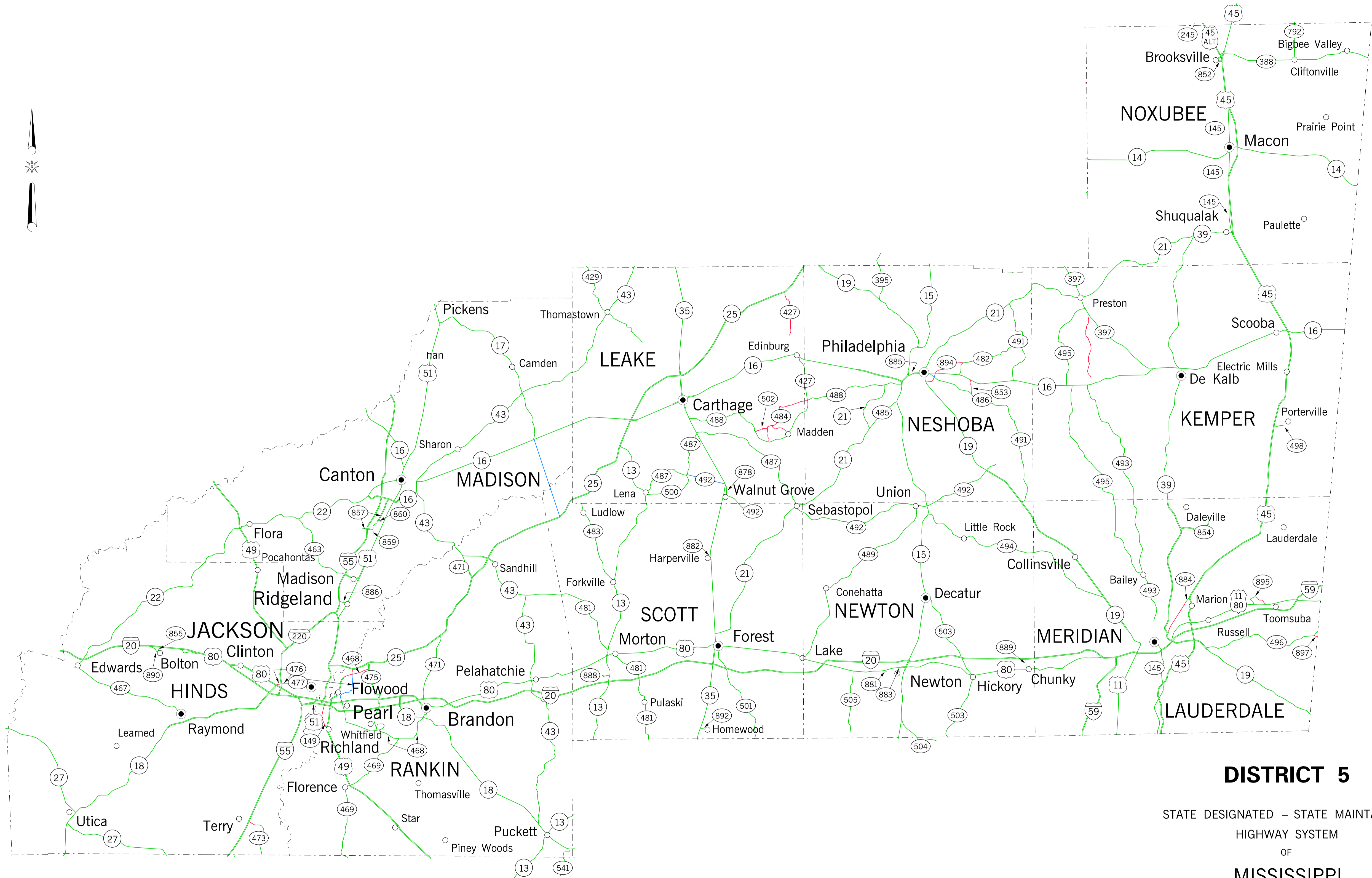
JULY 2, 2012

M-3

THIS MAP WAS COMPUTER GENERATED



M-4



DISTRICT 5


STATE DESIGNATED – STATE MAINTAINED
 HIGHWAY SYSTEM
 OF
MISSISSIPPI
 © 2012
 MISSISSIPPI DEPARTMENT OF TRANSPORTATION
 PLANNING DIVISION
 IN COOPERATION WITH THE
 U.S. DEPARTMENT OF TRANSPORTATION
 FEDERAL HIGHWAY ADMINISTRATION

SCALE IN MILES
 TRANSVERSE MERCATOR PROJECTION
 JULY 1, 2012

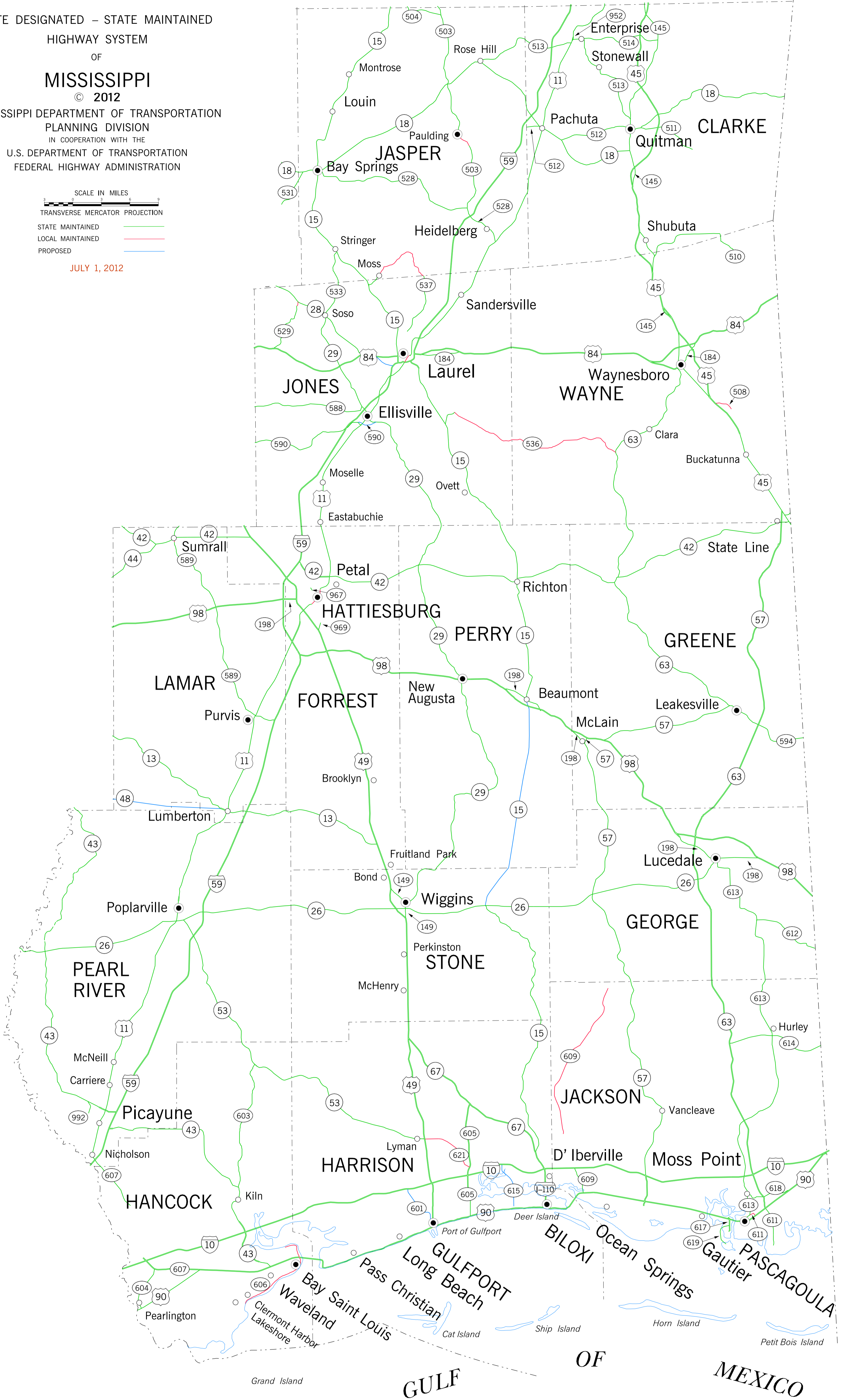
STATE MAINTAINED ———
 LOCAL MAINTAINED ———
 PROPOSED ———

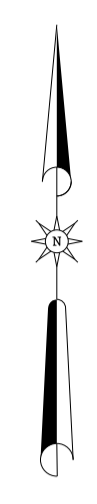
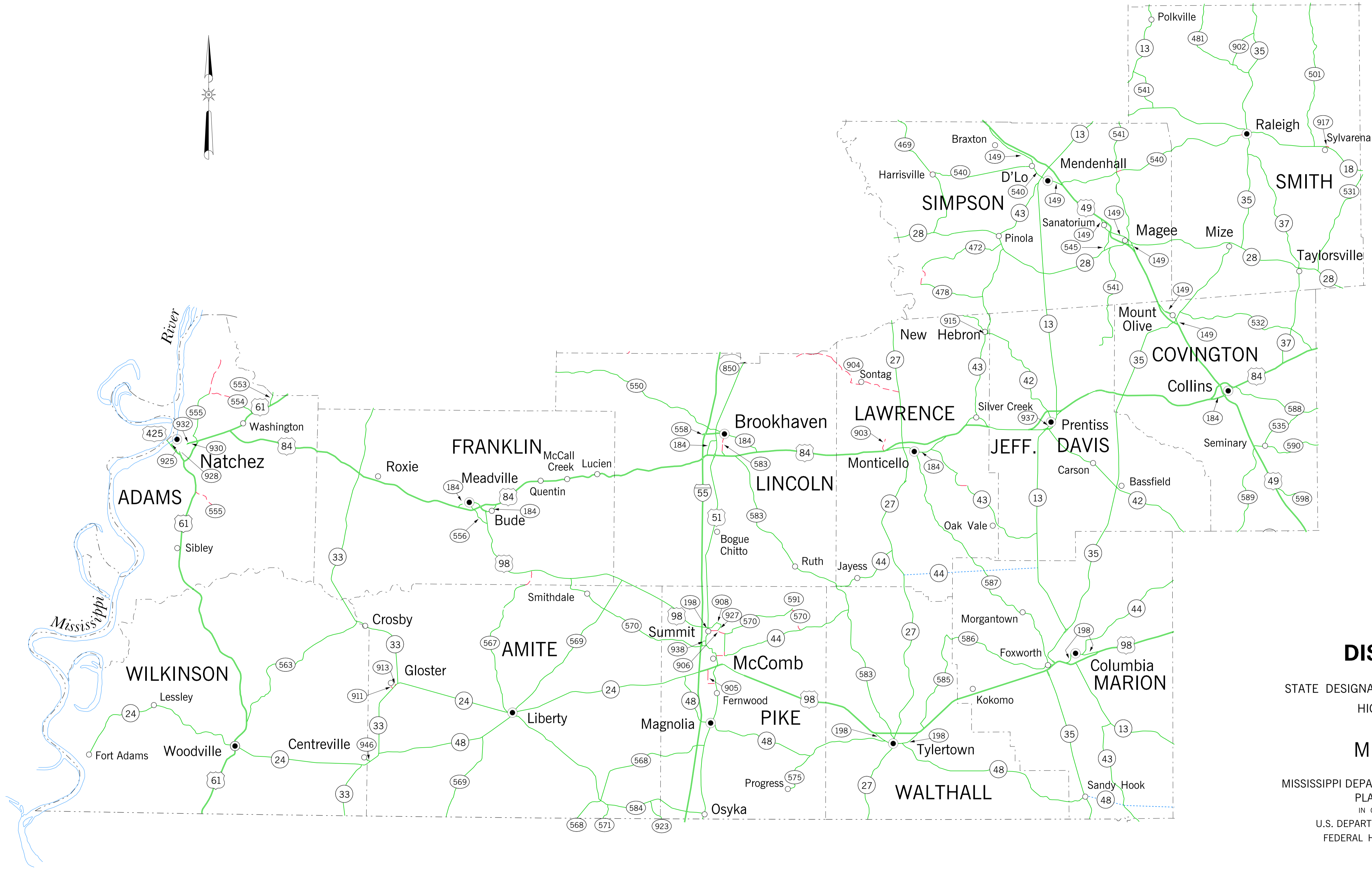
DISTRICT 6

STATE DESIGNATED - STATE MAINTAINED
HIGHWAY SYSTEM
OF
MISSISSIPPI
© 2012
MISSISSIPPI DEPARTMENT OF TRANSPORTATION
PLANNING DIVISION
IN COOPERATION WITH THE
U.S. DEPARTMENT OF TRANSPORTATION
FEDERAL HIGHWAY ADMINISTRATION



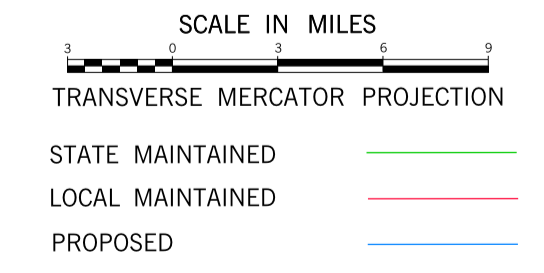
SCALE IN MILES
TRANSVERSE MERCATOR PROJECTION
STATE MAINTAINED
LOCAL MAINTAINED
PROPOSED
JULY 1, 2012





DISTRICT 7

STATE DESIGNATED – STATE MAINTAINED
HIGHWAY SYSTEM
OF
MISSISSIPPI
© 2012
MISSISSIPPI DEPARTMENT OF TRANSPORTATION
PLANNING DIVISION
IN COOPERATION WITH THE
U.S. DEPARTMENT OF TRANSPORTATION
FEDERAL HIGHWAY ADMINISTRATION



JULY 1, 2012