

Mississippi Public Roads Selected Statistics Extent, Travel, and Designation

Prepared by the
Mississippi Department of Transportation
Planning Division



In Cooperation With
U. S. Department of Transportation
Federal Highway Administration



Contents

Introduction	iii
Glossary of Terms	vi
Section A – Highway Planning	A-1
Section B – Vehicle Classification Data	
FHWA Vehicle Classification Descriptions	B-1
Classification Summary by Area Type and Functional Classification	B-2
Vehicle Classification Station Summaries	B-4
Section C – Continuous Traffic Recorder Data	
Location Map for Continuous Recorder Sites	C-1
Annual Average Daily Traffic by Station	C-2
Average Weekday Traffic by Month.....	C-4
Average Saturday Traffic by Month	C-6
Average Sunday Traffic by Month	C-8
Average Daily Traffic by Month	C-10
Certain High Hour Classifications	C-12
Directional Distribution.....	C-14
Section D – Public Road Length and Vehicle Distance of Travel	
Public Road Length	D-1
Public Road Length and AVMT by County	D-8
Public Road Length and AVMT by Functional Classification and Maintenance Responsibility.....	D-9

Section E – Interstate Highways, Route Location Descriptions.....	E-1
Section F – United States and Mississippi Highways, Route Location Descriptions	F-1
Section G – Mississippi Scenic Byways Descriptions by Name.....	G-1
Section H – Scenic Byways Maps.....	H-1
Section I – Memorial Designation and Scenic Route Descriptions by Route Number.....	I-1
Section J – Memorial Highway System	
District 1 Map.....	J-1
District 2 Map.....	J-2
District 3 Map.....	J-3
District 5 Map.....	J-4
District 6 Map.....	J-5
District 7 Map.....	J-6
Section K – State Map of District Locations	K-1
Section L – Designated Highway System	
Statewide Map.....	L-1
District 1 Map.....	L-2
District 2 Map.....	L-3
District 3 Map.....	L-4
District 5 Map.....	L-5
District 6 Map.....	L-6
District 7 Map.....	L-7

Introduction

This report provides information on public road length and vehicle distance of travel in Mississippi. Included are several graphs and tables illustrating information contained in the Planning Division's files as of December 31, 2021. These totals are based upon road distances as determined by distance measurement instruments (DMI). Therefore, they may not agree with other Department publications that utilized "plan measurements," based upon horizontal survey distance. However, due to metric conversions and rounding, calculations may vary slightly between tables.

Since most travel is upon State maintained highways, they receive the majority of user taxes. Figure 1 illustrates road length and distance of travel by maintenance responsibility.

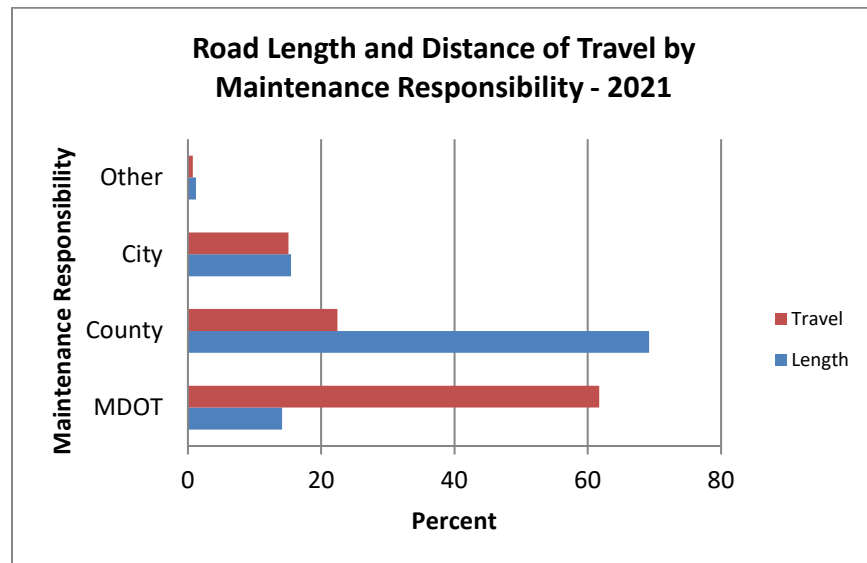


Figure 1

Figure 2 shows how MDOT road length and distance of travel is arranged by functional classification.

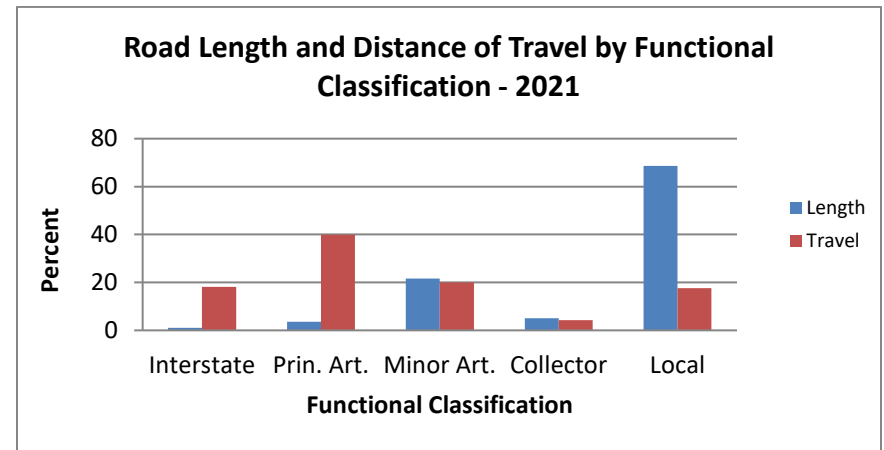


Figure 2

The Designated Section of this publication is to provide, in a single source, a compilation of route designations in the State of Mississippi by either the United States Congress or the Mississippi State Legislature. This compilation is for planning purposes only and is not intended to represent legal descriptions. The applicable laws passed by the legislative bodies designating routes should be consulted in the event there are any doubts about a designation when using this publication.

The legislative bodies can make additions to, or deletions from, the State Designated Highway System. It should, however, be pointed out that the terms "State Designated Highway" and "State Maintained Highway" are not synonymous. In order to become a part of the State Maintained System, a route must be officially designated, meet certain geometric criteria, and be accepted by the Transportation Commission for maintenance. Routes on the designated system that are not accepted for maintenance by the

Commission should be maintained by the local jurisdiction in which the route is located.

Figure 3 summarizes maintenance category by route.

Miles by Route and Maintenance Category - 2021			
Route Category	MDOT Maintained	Co, City and Other Maintained	Total
Designated Routes			
Interstate	831.855	0.000	831.855
US Numbered	2,419.965	3.019	2,422.984
MS Numbered Routes, (Including Loops, Spurs & Connections)	7,537.977	398.471	7,936.448
Frontage Roads			0.000
Subtotal	10,789.797	401.490	11,191.286
Non-Designated			
Frontage Roads	134.921	31.928	166.849
All other routes (Includes Frontage Roads and Natchez Trace)	23.871	66,132.581	66,131.572
Total	10,948.588	66,565.999	77,514.587

Figure 3

Figure 4 summarizes the extent of the National Highway System. The National Highway System Designation Act of 1995 was signed by President Clinton on November 28, 1995. It provided for the establishment of an interconnected system of Interstate and principal arterial routes to serve major population centers,

international border crossings, ports, airports, public transportation facilities, and other intermodal transportation facilities.

National Highway System Miles with Intermodal Connectors			
National Highway System Route Category	Rural	Urban	Total
Interstate	578.439	253.416	831.855
Other NHS	1,754.116	947.928	2,702.045
NHS Intermodal Connectors	59.022	50.626	109.648
Statewide Total	2,391.577	1,251.971	3,643.548

Figure 4

The National Highway System (NHS) was established by the Department of Transportation (DOT) in cooperation with the States, local officials, and metropolitan planning organizations (MPO).

Figure 5 summarizes the lane length used by the Maintenance Division for Fiscal Year 2021 budgeting purposes only. Lane length is based on plan measurements and does not include bridges. Therefore, it is not comparable with other road lengths in this publication. Lane length includes the length of all individual lanes of travel (through lanes, turn lanes, on and off ramps, and other auxiliary lanes).

MDOT Maintenance Lane Length Not Including Bridge - 2021	
Maintenance District	Lane Length (Miles)
1	5,516.990
2	5,537.360
Northern Commission District	11,054.350
3	3,799.530
5	5,524.660
Central Commission District	9,324.190
6	5,780.170
7	3,968.390
Southern Commission District	9,748.560
Statewide Total	30,127.100

Figure 5

The total road length remains fairly constant from year to year as seen in Figure 6. The table provides a historical summary of the relationship between non-municipal, municipal, and total statewide length statistics for a five-year period.

Historical Public Road Length 2017-2021						
System	Surface					
		2017	2018	2019	2020	2021
Total Non Municipal	Paved	47,282.758	47,314.149	47,318.935	47,325.427	47,336.357
	Unpaved	16,223.760	16,217.054	16,217.084	16,225.503	16,228.555
	Total	63,506.518	63,531.203	63,536.019	63,550.930	63,564.912
Total Municipal	Paved	13,611.617	13,622.028	13,625.552	13,636.951	13,625.646
	Unpaved	327.007	325.914	325.914	324.356	324.030
	Total	13,938.624	13,947.942	13,951.466	13,961.307	13,949.676
Total Statewide	Paved	60,894.375	60,936.177	60,944.487	60,962.378	60,962.003
	Unpaved	16,550.767	16,542.968	16,542.998	16,549.859	16,552.585
	Total	77,445.142	77,479.145	77,487.485	77,512.237	77,514.588

Figure 6

Routes in this publication are generally grouped into six categories and the following abbreviations are used as route prefixes:

- I Interstate Highway System
- US United States Highway System
- MS Mississippi State Highway System
- None Memorial Highways, Bridges, Scenic Routes, Wildflower Routes

In the event that omissions, or other errors, are encountered when using this publication, please inform:

Mississippi Department of Transportation
 Planning Division
 Post Office Box 1850
 Jackson, Mississippi 39215-1850
 Telephone: (601) 359-7685

Glossary of Terms

Annual Vehicle Miles of Travel (AVMT) - Total annual traffic on a road segment, expressed as Annual Average Daily Traffic multiplied by the number of days in the year, multiplied by the length of the road segment measured in miles.

Annual Average Daily Traffic (AADT) - The estimate of typical daily traffic on a road segment for all days of the week, Sunday through Saturday, over the period of one year.

Average Daily Traffic (ADT) - The total traffic volume during a given time period (more than a day and less than a year) divided by the number of days in that time period.

Average Saturday Traffic - The total traffic volume for all of the Saturdays during a given time period divided by the number of Saturdays in that time period.

Average Sunday Traffic - The total traffic volume for all of the Sundays during a given time period divided by the number of Sundays in that time period.

Average Weekday Traffic - The total traffic volume for the days Monday through Friday during a given time period divided by the number of days in that time period.

Automatic Traffic Recorder (ATR) - A permanent device that records the continuous passage of vehicles across a given section of roadway by hours of the day, days of the

week or months of the year. Also referred to as Continuous Traffic Recorder.

Commercial Vehicles - Vehicles that are categorized as type 4 through 13 according to the FHWA Vehicle Classifications shown on page B-1.

Design Hourly Volume (DHV) - The hourly traffic volume used in the design of highways, usually represented by the thirtieth highest hourly volume of the future year chosen for design.

Directional Distribution of Traffic - The percent of traffic in the direction of the lane(s) with the highest traffic volume.

Functional Classification (FC) - A process by which streets and highways are grouped into classes or systems according to the character of service they provide. The various classes and their definitions are listed below:

Rural Interstate - Roads designated as part of the Interstate System in rural areas.

Rural Principal Arterial - Consists of a connected rural network of important continuous routes that have trip length and travel density characteristics indicative of substantial statewide or interstate travel.

Rural Minor Arterial - An integrated network providing interstate and intercounty service that links cities, larger

towns, major resort areas, etc. that are capable of attracting long distance travel.

Rural Major Collector - Provides services to any county seat not on an arterial route, larger towns not served by higher systems, and other traffic generators of equivalent importance such as schools, shipping points, county parks, important mining and agricultural areas, etc.

Rural Minor Collector - Collects traffic from local roads and brings all developed areas within a reasonable distance of a collector road, provides service to the remaining smaller communities and links the locally important traffic generators.

Rural Local - Provides access to adjacent land, provides service to smaller communities and carries travel from low population areas to rural collectors.

Urban Interstate - Roads designated as part of the Interstate System in urban areas.

Urban Principal Arterial-Other Freeways and Expressways - Roads which are controlled access, but not designated as part of the Interstate System.

Urban Principal Arterial - Serves the major centers of activity of a metropolitan area, the highest traffic volume corridors, and the longest trip desires. Should carry a high proportion of the total urban area travel.

Urban Minor Arterial - Interconnects with the urban principal arterial system and provides service to trips of moderate length at a somewhat lower level of travel mobility than major arterials.

Urban Major Collector - Provides both land access service and traffic circulation within residential neighborhoods, commercial, and industrial areas, distributing trips from the arterials through the area to the ultimate destination. This is usually over a distance greater than three-quarters of a mile.

Urban Minor Collector - Provides both land access service and traffic circulation within lower density residential neighborhoods, commercial, and industrial areas. This is usually over a short distance of less than three-quarters of a mile.

Urban Local - Provides direct access to abutting land and access to the higher classification systems.

High Hour Volumes - The hourly traffic volumes for each Continuous Traffic Recorder site are listed in descending order to find the highest volume, the tenth highest volume, the twentieth highest volume, and so on.

Lane Length - The length of all individual lanes of travel (through traffic lanes, turn lanes, on and off ramps, and other auxiliary lanes). Lane length is based on construction plans and does not include bridges (i. e. 1 mile of 4-lane roadway would have a lane length of 4 miles)

MDOT Maintained - Public roads maintained by the Mississippi Department of Transportation.

Municipal - Public roads within the corporate limits of a municipality.

Non-Commercial - Motorcycles, passenger cars, and light trucks with four tires.

Non-Municipal - Public roads not within the corporate limits of a municipality.

Non-State Designated - Public roads not designated as state highways by the Mississippi Legislature.

Other Maintained - Public roads not maintained by the Mississippi Department of Transportation, but by local governments or other public entities.

Peak Hour - A 60-minute interval that contains the largest volume of traffic for a specific day of “average” day.

Public Maintained - Public roads maintained by the Mississippi Department of Transportation and/or local governments or other public entities.

Public Road Length - The length of roadway open to the public regardless of the number of lanes. Public road length does not include on and off ramps. Public road length equates to the distance as if driving along the roadway (i. e. 1 mile of 4-lane roadway would have a public road length of 1 mile).

Rural - Comprises the areas outside the urban boundaries.

State Designated - Public roads designated as state highways by the Mississippi Legislature.

Strategic Highway Research Program (SHRP) - A five-year program for pavement and operations research funded by Congress and managed through the program for pavement and operations research funded by Congress and managed through the National Academy of Sciences. One of the four research areas, Long-Term Pavement Performance is planned as a twenty-year program. This

program was continued by the Federal Highway Administration in 1992.

Surface - Length tabulations are reflected by two major categories, paved and unpaved.

Urban - Designated by the Bureau of the Census with a 2010 Census population of 5,000 or more.

Vehicle Classifier - A device that counts and classifies vehicles by type and axle configuration.

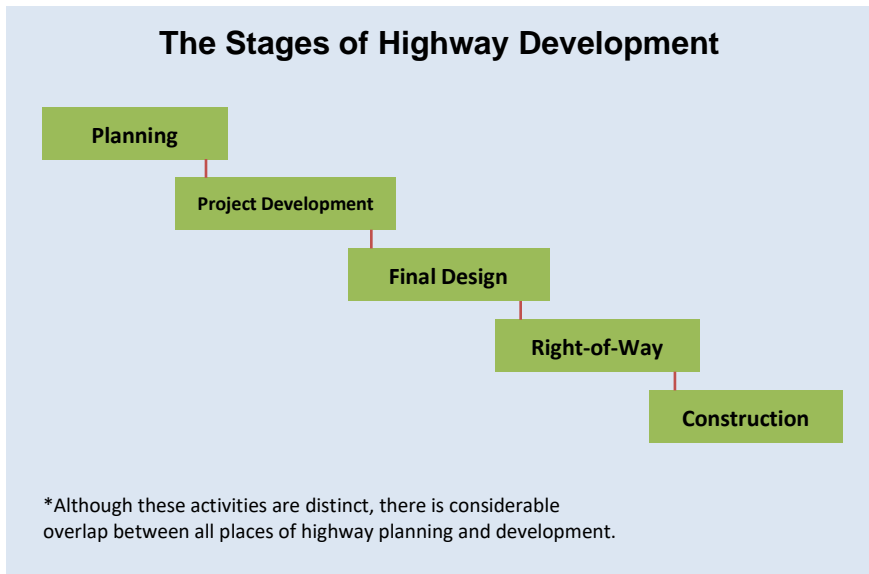
Section A

Highway Planning



Overview of the Highway Planning and Development Process

There are five basic stages in the highway development process that involve planning, project development (preliminary design), final design, right-of-way, and construction. It is during the first three stages that designers and communities working together can have the greatest impact on the final design features of the project. The flexibility during the detailed design phase is limited a great deal by the decisions made at the earlier stages of planning and project development.



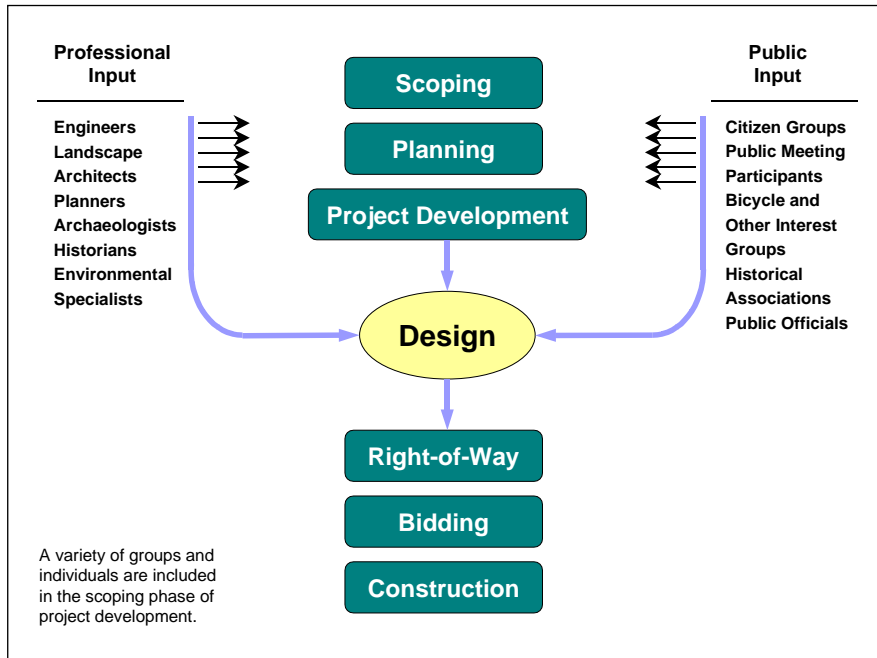
The planning stage involves the definition of the need for highway improvement projects and may take place on the State, regional, or local level. The involvement of the public is a key part of the decision-making process that occurs during planning.

There are many factors to consider before a project is designed. The potential impact that a proposed facility or improvement may have while the project is still in the conceptual phase is a main consideration. Some of the main factors are shown in the following diagram.



Decisions made at the project development level help to define the major features of the resulting project through the remainder of the design and construction process. Just as in the planning stage, there are many decisions made during the scoping phase of project development, regardless of the level of detail being studied. It is important that the various interested individuals or groups be identified and provided with the opportunity to get involved. A good community impact assessment will also help identify interested parties.

Design is a part of the overall highway development process. Detailed design occurs in the middle of the process, linking the preceding phases of planning and project development with the subsequent phases of right-of-way acquisition, construction, and maintenance.

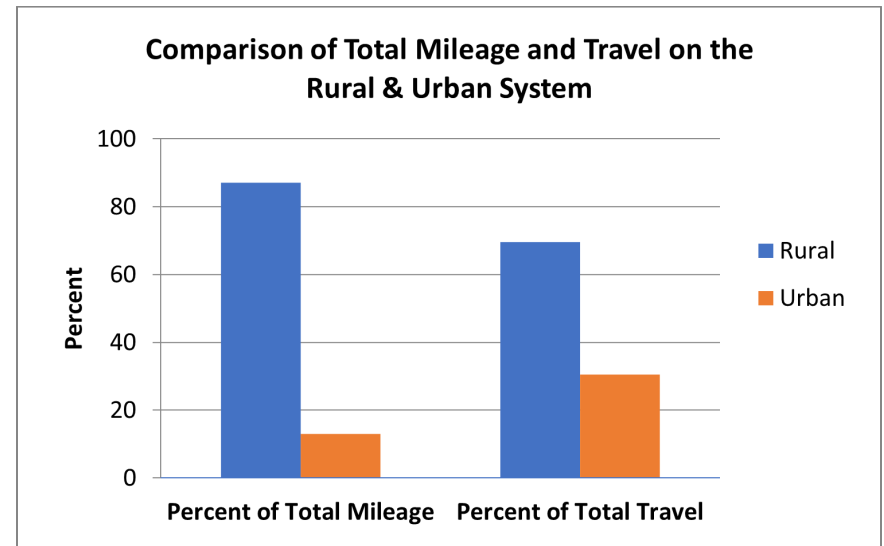


The project can move into the final design stage after an alternative has been selected. Upon completion of the final design stage, a complete set of plans, specifications, and estimates of quantities of materials is ready for solicitation of construction bids.

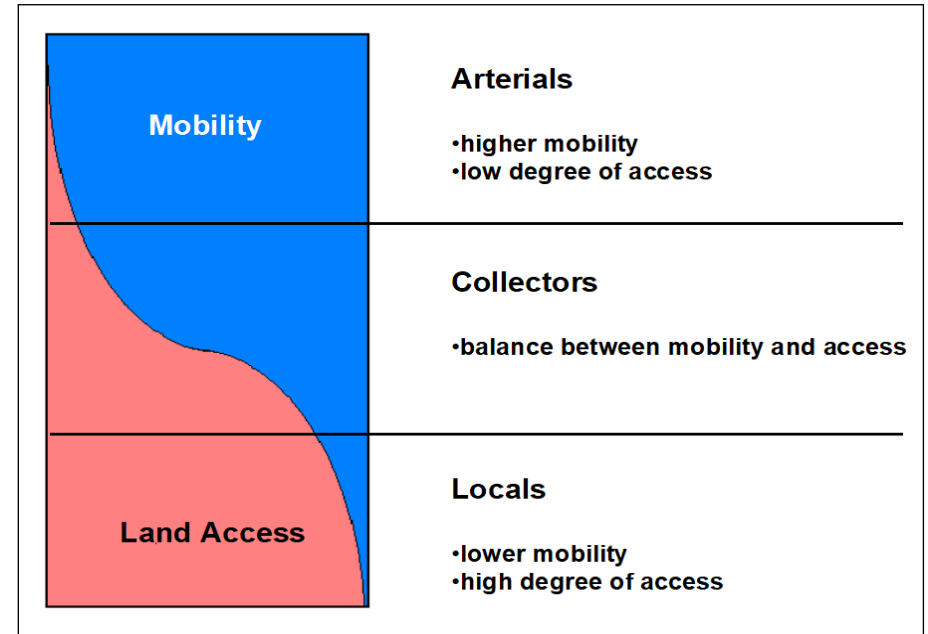
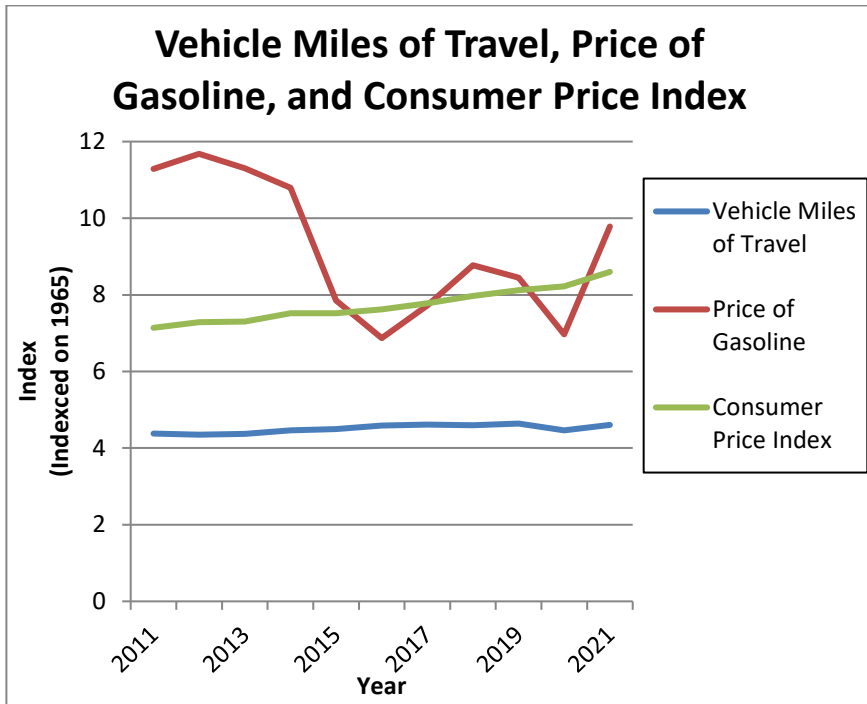
Minor adjustments may be made to the design of a project during the right-of-way and construction stages. After right-of-way is purchased for a project, a construction contractor is selected and construction commences.

The Mississippi Highway System

The Mississippi Highway System consists of over 77 thousand miles of roads and streets. Of this, 64 thousand miles are located in rural areas, and almost 13 thousand miles are in urban areas. The graph below shows the relationship of total road miles and miles traveled by system in the rural and urban areas.



The correlation between vehicle miles traveled, gasoline prices, and the consumer price index is shown in the graph on the following page. The consumer price index is used as a “fixed weight” to measure the change in the vehicle miles traveled and the gasoline prices.

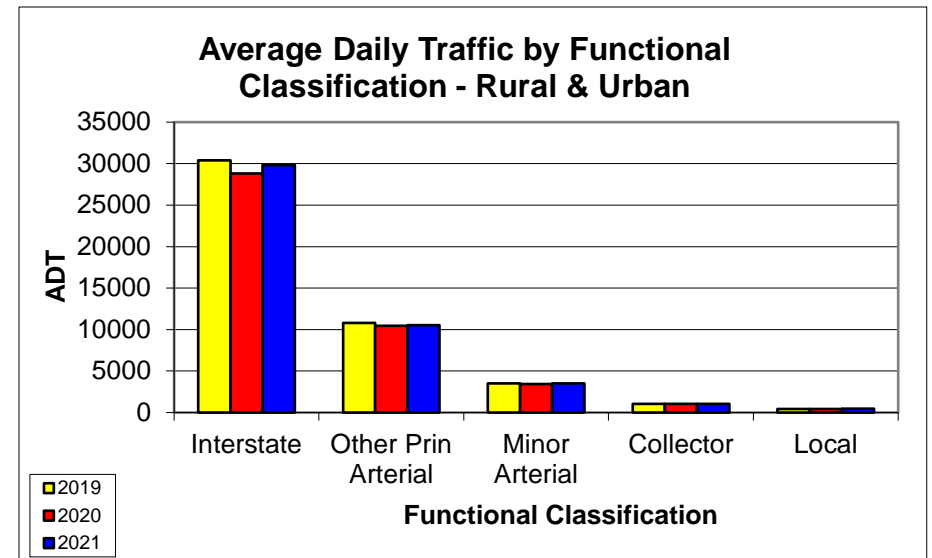


The next graph illustrates the Average Daily Traffic (ADT) by Functional Classification for three consecutive years.

Functional Classification

Functional Classification defines the role that a particular public road plays in serving the flow of trips through a highway network.

Travelers use a combination of arterial, collector, and local roads for their trips. Each road type has a specific purpose or function. Some provide land access and others provide travel mobility at varying levels. Arterials provide a high level of mobility and a greater degree of access control while local facilities provide a high level of access to adjacent properties but a low level of mobility. Collector roadways provide a balance between mobility and land access. Local roadways serve a land access function to homes, businesses, individual farms and ranches, and other uses.



Road Revenues

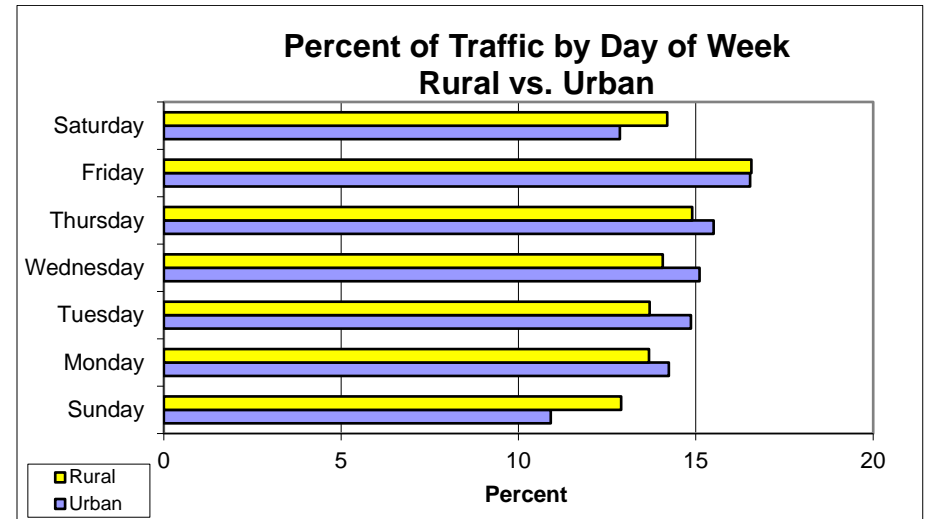
The Mississippi Legislature provides state funding through motor fuel taxes and other fees. The state motor fuel tax is a primary funding source for the MDOT. MDOT received \$308.5 million in funds from state motor fuel taxes (includes locomotive fuel) during fiscal year 2021.

Continuous Traffic Recorders

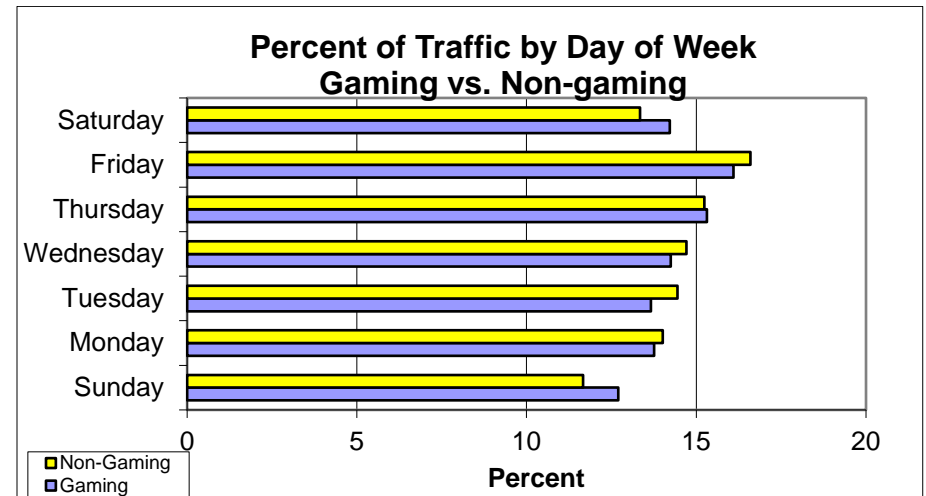
Continuous Traffic Recorders are used to provide continuous traffic count coverage 24 hours a day 365 days a year.

Continuous counts are the backbone of the State's traffic counting program. This data are used to develop seasonal or monthly, day-of-week, and growth factors which are then used to adjust short coverage counts to AADT.

Since Continuous Traffic Recorders are continuously collecting data, information can be gathered regarding traffic patterns in areas throughout the State. Weekday traffic volumes are higher in the urban areas than those volumes in the rural areas. The following graph compares the rural and urban traffic patterns by day of the week.



Typically, the traffic on weekends is higher in gaming areas than in non-gaming areas. The graph below illustrates the comparison of gaming and non-gaming traffic by day of week.

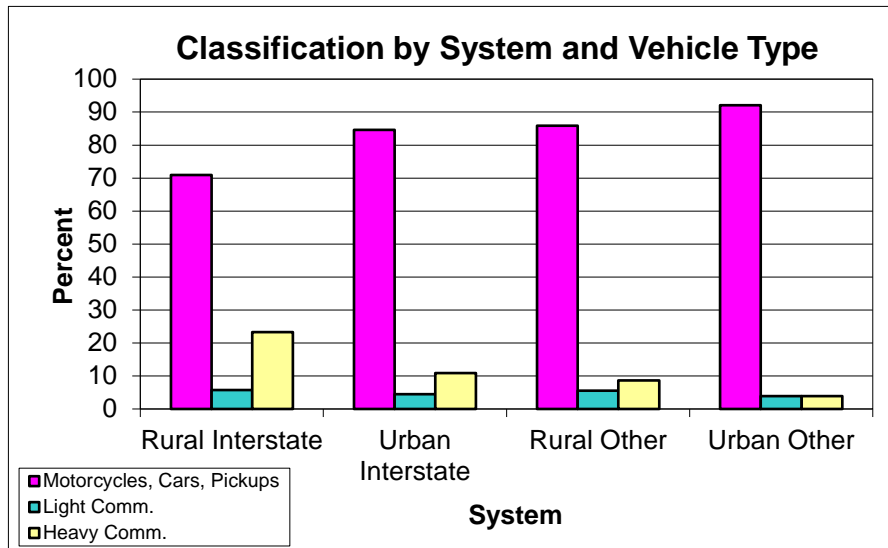


Vehicle Classification

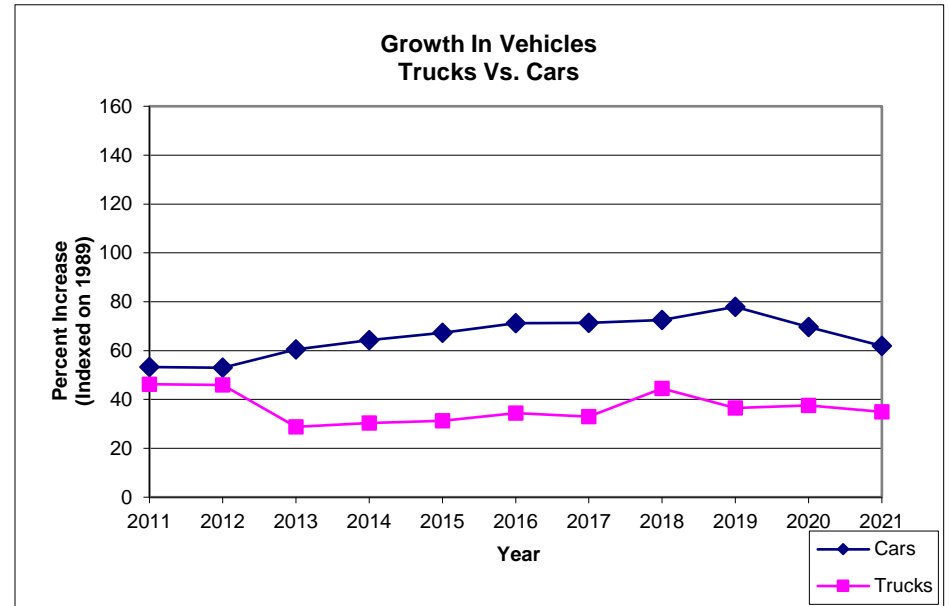
Vehicle classification is defined as the types of vehicles that travel a particular roadway at a specific location and the number of axles on the vehicle. Vehicle classification counts are made at locations selected by statistical analysis to insure accurate distribution. The vehicle classification data are of consider valuable to agencies involved in almost all aspects of transportation planning and engineering.

Generally, classification counts are made at locations for a period of 48 hours and record the number of vehicles in each group by hourly increments. Classification data are summarized in order to obtain generalized percentages of commercial and non-commercial vehicles during an average 24-hour period. These summary data are utilized in planning and design where site specific data are not available.

The graph below shows the breakdown of the number of vehicles by functional classification system and by vehicle classification.



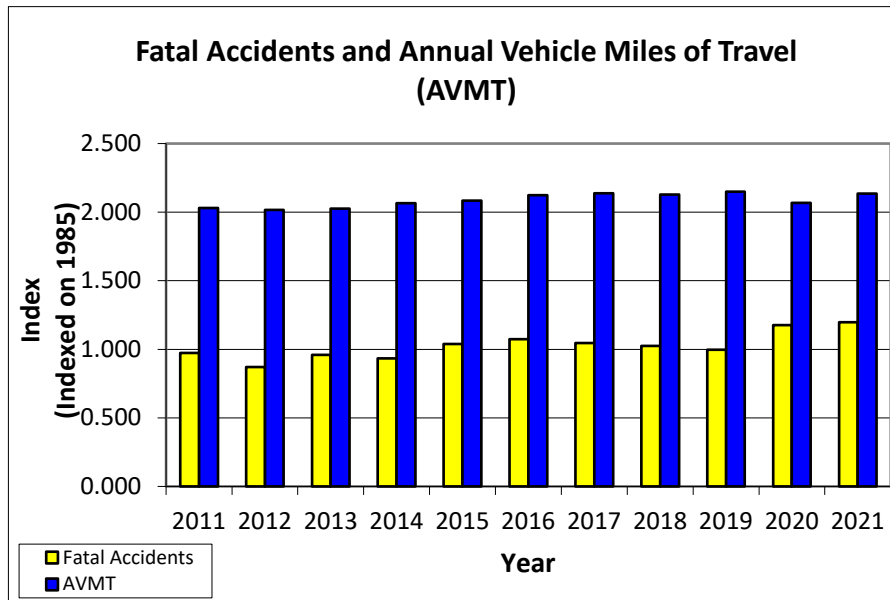
The need for information on truck volumes and freight movements is growing with the recognition of the role that freight mobility plays in the economy of truck volume and operating characteristics on the geometric and structural design of roadways and bridges. The next graph illustrates the relationship between the growth of trucks and cars on the Principal Arterial System in Mississippi.



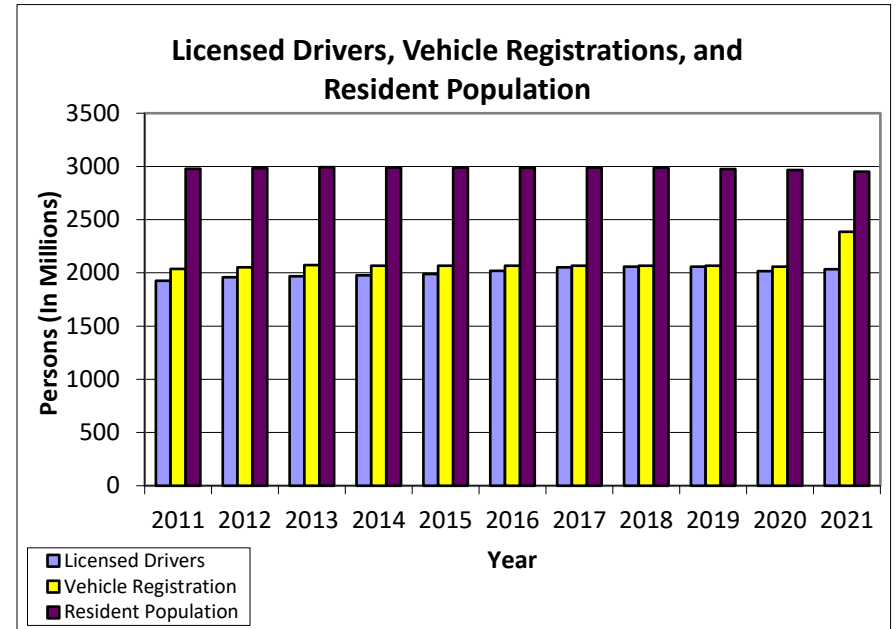
Motor Vehicles

Numerous types of data are collected and reported by various State agencies. Population, vehicle registration, licensed drivers, and fatal accidents are just a few examples of the data collected by the State.

The following graph shows the vehicle miles of travel in Mississippi compared with the number of fatal accidents for a period of eleven years.



The last graph shows a comparison among licensed drivers, vehicle registration, and state population.

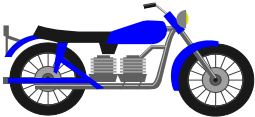


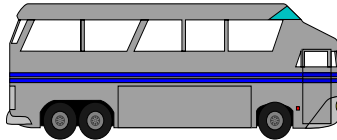



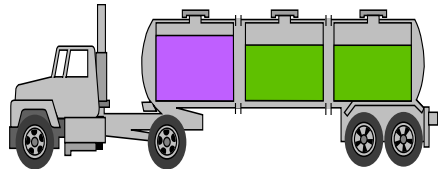
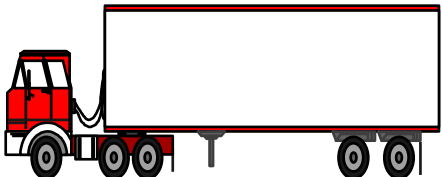
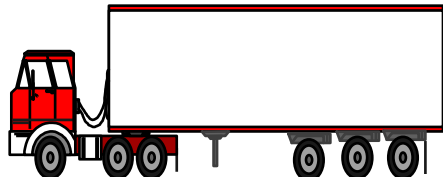
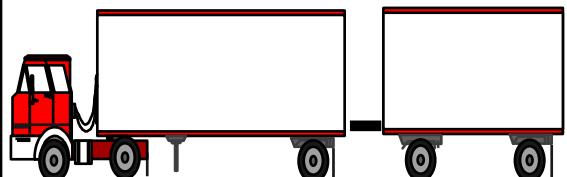

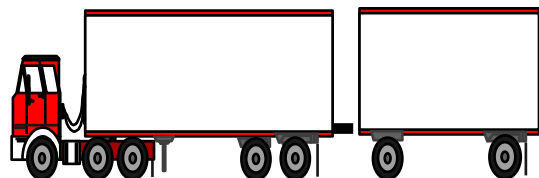


Section B

Vehicle Classification Data



FHWA Vehicle Classifications

1 Motorcycles	2 Passenger Cars	3 Two Axle, 4 Tire Single Units	4 Buses
			
5 Two Axle, 6 Tire Single Units	6 Three Axle Single Units	7 Four or More Axle Single Units	8 Four or Less Axle Single Trailers
			
9 Five Axle Single Trailers	10 Six or More Axle Single Trailers	11 Five or Less Axle Multi-Trailers	
			
12 Six Axle Multi- Trailers	13 Seven or More Axle Multi- Trailers		
			

Vehicle Classification Summary By Area Type and Functional Classification for 2019, 2020, 2021

Functional Classification	Time Period		Motor cycles	Cars	2 axle, 4 tire	Buses	Single Unit			Single Trailer			Multi-Trailer			Total	Pass Vehicles	Commercial	
							2 axle, 6 tire	3 axle, 4 tire	4 or more axle	4 or less axle	5 axle	6 or more axle	5 or less axle	6 axle	7 or more axle			Light	Heavy
Rural Interstate	24 Hour	Average	40	11418	4688	216	932	158	5	596	4280	79	197	133	23	22765	16146	1306	5312
		% of Tot	0.2	50.2	20.6	1.0	4.1	0.7	0.0	2.6	18.8	0.3	0.9	0.6	0.1	100.0	70.9	5.7	23.3
	Peak Hour	Average	1	399	130	2	15	3	0	4	21	1	0	0	0	576	530	20	26
		% of Tot	0.2	69.2	22.5	0.4	2.6	0.5	0.0	0.7	3.6	0.1	0.0	0.0	0.0	100.0	92.0	3.5	4.5
Rural Other Principal Arterial	24 Hour	Average	17	5293	2121	67	358	66	1	186	809	21	15	8	4	8965	7431	491	1043
		% of Tot	0.2	59.0	23.7	0.7	4.0	0.7	0.0	2.1	9.0	0.2	0.2	0.1	0.0	100.0	82.9	5.5	11.6
	Peak Hour	Average	2	422	138	4	18	3	0	5	27	1	1	0	0	620	562	24	34
		% of Tot	0.3	68.0	22.3	0.6	2.9	0.4	0.0	0.8	4.3	0.1	0.1	0.0	0.0	100.0	90.6	3.9	5.4
Rural Minor Arterial	24 Hour	Average	9	2297	986	25	163	28	1	58	173	5	0	0	1	3745	3291	215	238
		% of Tot	0.2	61.3	26.3	0.7	4.3	0.7	0.0	1.6	4.6	0.1	0.0	0.0	0.0	100.0	87.9	5.8	6.4
	Peak Hour	Average	3	404	126	3	16	2	0	4	22	1	0	0	0	581	533	21	27
		% of Tot	0.5	69.5	21.7	0.5	2.7	0.4	0.0	0.7	3.7	0.1	0.1	0.0	0.0	100.0	91.7	3.6	4.7
Rural Major Collector	24 Hour	Average	4	1006	446	10	67	11	0	19	42	1	0	0	0	1608	1457	88	62
		% of Tot	0.3	62.6	27.7	0.6	4.2	0.7	0.0	1.2	2.6	0.1	0.0	0.0	0.0	100.0	90.6	5.5	3.9
	Peak Hour	Average	2	442	143	3	19	3	0	5	26	1	1	0	0	645	586	24	34
		% of Tot	0.3	68.5	22.1	0.5	2.9	0.4	0.0	0.8	4.1	0.1	0.1	0.1	0.0	100.0	91.0	3.8	5.3
Rural Minor Collector	24 Hour	Average	2	401	190	4	29	5	0	7	6	0	0	0	0	645	593	38	14
		% of Tot	0.3	62.2	29.5	0.6	4.5	0.7	0.0	1.1	1.0	0.0	0.0	0.0	0.0	100.0	92.0	5.9	2.1
	Peak Hour	Average	2	472	141	3	17	2	0	5	25	1	0	0	0	669	615	22	32
		% of Tot	0.3	70.6	21.0	0.4	2.5	0.4	0.0	0.8	3.7	0.1	0.1	0.0	0.0	100.0	91.9	3.3	4.8
Rural Local	24 Hour	Average	3	707	287	6	42	7	0	8	15	0	0	0	0	1076	997	55	24
		% of Tot	0.3	65.7	26.7	0.6	3.9	0.6	0.0	0.8	1.4	0.0	0.0	0.0	0.0	100.0	92.7	5.1	2.2
	Peak Hour	Average	2	452	154	3	20	3	0	7	37	1	1	0	0	680	607	27	46
		% of Tot	0.3	66.4	22.6	0.5	3.0	0.5	0.0	1.0	5.5	0.1	0.1	0.1	0.1	100.0	89.3	4.0	6.8

Vehicle Classification Summary By Area Type and Functional Classification for 2019, 2020, 2021																			
Functional Classification	Time Period		Motor cycles	Cars	2 axle, 4 tire	Buses	Single Unit			Single Trailer			Multi-Trailer			Total	Pass Vehicles	Commercial	
							2 axle, 6 tire	3 axle, 4 tire	4 or more axle	4 or less axle	5 axle	6 or more axle	5 or less axle	6 axle	7 or more axle			Light	Heavy
Urban Interstate	24 Hour	Average	85	31634	8767	302	1584	270	7	701	4072	92	178	120	26	47837	40487	2155	5195
		% of Tot	0.2	66.1	18.3	0.6	3.3	0.6	0.0	1.5	8.5	0.2	0.4	0.3	0.1	100.0	84.6	4.5	10.9
	Peak Hour	Average	2	503	135	3	15	2	0	3	13	0	0	0	0	679	640	21	18
		% of Tot	0.3	74.1	19.9	0.5	2.2	0.3	0.0	0.5	1.9	0.1	0.0	0.0	0.0	100.0	94.3	3.1	2.6
Urban Other Freeway and Expressway	24 Hour	Average	38	16109	5373	153	706	199	4	305	1219	29	20	19	6	24180	21520	1058	1602
		% of Tot	0.2	66.6	22.2	0.6	2.9	0.8	0.0	1.3	5.0	0.1	0.1	0.1	0.0	100.0	89.0	4.4	6.6
	Peak Hour	Average	2	628	176	4	22	4	0	6	25	1	1	0	0	869	805	30	34
		% of Tot	0.2	72.2	20.2	0.5	2.5	0.4	0.0	0.7	2.9	0.2	0.1	0.0	0.0	100.0	92.6	3.4	3.9
Urban Other Principal Arterial	24 Hour	Average	36	10989	3261	57	442	60	2	89	169	7	4	1	2	15119	14286	559	274
		% of Tot	0.2	72.7	21.6	0.4	2.9	0.4	0.0	0.6	1.1	0.0	0.0	0.0	0.0	100.0	94.5	3.7	1.8
	Peak Hour	Average	3	531	153	3	18	3	0	5	22	1	0	0	0	741	688	25	29
		% of Tot	0.5	71.7	20.6	0.5	2.5	0.4	0.0	0.7	2.9	0.1	0.1	0.0	0.0	100.0	92.8	3.3	3.8
Urban Minor Arterial	24 Hour	Average	19	5401	1544	29	191	26	1	36	45	2	1	0	1	7274	6944	245	84
		% of Tot	0.3	74.3	21.2	0.4	2.6	0.4	0.0	0.5	0.6	0.0	0.0	0.0	0.0	100.0	95.5	3.4	1.2
	Peak Hour	Average	2	445	139	3	17	2	0	5	19	1	0	0	0	632	585	22	25
		% of Tot	0.3	70.4	21.9	0.4	2.7	0.3	0.0	0.7	3.0	0.1	0.1	0.0	0.0	100.0	92.6	3.5	3.9
Urban Collector	24 Hour	Average	8	2054	622	13	78	10	0	14	16	1	0	0	0	2798	2668	99	30
		% of Tot	0.3	73.4	22.2	0.4	2.8	0.4	0.0	0.5	0.6	0.0	0.0	0.0	0.0	100.0	95.4	3.5	1.1
	Peak Hour	Average	2	528	153	3	18	2	0	5	27	1	1	0	0	742	684	24	34
		% of Tot	0.3	71.2	20.7	0.4	2.5	0.3	0.0	0.7	3.6	0.1	0.1	0.0	0.0	100.0	92.2	3.3	4.5
Urban Local	24 Hour	Average	5	1141	332	7	37	5	0	6	11	0	0	0	0	1544	1478	48	17
		% of Tot	0.3	73.9	21.5	0.4	2.4	0.3	0.0	0.4	0.7	0.0	0.0	0.0	0.0	100.0	95.8	3.1	1.1
	Peak Hour	Average	2	576	156	3	17	3	0	5	25	1	0	1	0	789	734	23	32
		% of Tot	0.2	73.0	19.8	0.4	2.2	0.4	0.0	0.6	3.2	0.1	0.1	0.1	0.0	100.0	93.1	2.9	4.0

Vehicle Classification Station Summaries for 2019, 2020, 2021

County	County Sequence Number	FC	Year of Count	Location	24 Hour			
					Non-Commercial	Commercial		Average Traffic
						Light	Heavy	
Adams	010075	14	2019	Jefferson St. 0.2 mi SE of Broadway St.	95.7	3.9	0.3	3009
Adams	010122	14	2019	US 61 0.1 mi W of Monmouth St.	95.9	3.5	0.5	6215
Adams	010132	14	2019	US 61 0.2 mi W of S Concord Ave.	96.7	2.8	0.5	5399
Adams	010280	14	2019	US 61 0.4 mi E of Palestine Rd.	87.4	6.8	5.8	19309
Adams	010320	2	2019	US 61 3.6 mi S of Jefferson County Line	86.4	7.1	6.5	7702
Adams	010360	2	2019	US 84 5.2 mi W of Franklin County Line	81.3	7.7	10.9	5943
Adams	010810	4	2019	Morgantown Rd. 0.8 mi N of MS 61	90.3	8.2	1.5	1450
Adams	010840	5	2019	Foster Mound Rd. 1.0 mi S MS 554	68.0	30.1	1.9	495
Adams	015000	14	2019	Homochitto St. 0.2 mi N of US 84	97.2	2.5	0.3	8032
Adams	015060	16	2019	Melrose Ave. 0.4 mi S of Liberty Rd.	96.4	3.3	0.3	3624
Alcorn	020070	2	2019	US 45 0.2 mi N of Prentiss County Line	85.4	3.0	11.6	15021
Alcorn	020080	2	2019	US 45 2.1 mi N of MS 356	84.6	4.1	11.3	15763
Alcorn	020090	2	2019	US 45 0.9 mi N of Mitchell Hill Rd.	83.8	4.6	11.6	16110
Alcorn	020115	2	2019	US 45 0.4 mi S of MS 145	84.2	4.1	11.7	17778
Alcorn	020135	16	2019	MS 145 0.4 mi N of US 45	89.3	9.0	1.8	1155
Alcorn	020205	12	2019	US 45 0.1 mi S of TN State Line	76.2	3.5	20.3	9281
Alcorn	020280	14	2019	US 72 0.5 mi E of MS 45	91.2	2.9	5.9	23054
Alcorn	020325	14	2019	US 72 0.1 mi S of Harper Rd.	90.9	3.3	5.8	23600
Alcorn	020330	14	2019	US 72 1.7 mi S of Harper Rd.	85.7	4.5	9.8	15815
Alcorn	020340	2	2019	US 72 1.4 mi E of County Rd. 306	81.3	4.2	14.6	13282
Alcorn	020390	3	2019	MS 2 0.3 mi E of Shiloh Rd.	88.3	4.4	7.2	6768
Alcorn	020580	16	2019	Main St. 0.1 mi E of Polk St.	96.3	3.1	0.6	1124
Alcorn	021020	4	2019	MS 356 0.3 mi E of US 45	96.9	2.2	0.9	1849
Alcorn	021035	5	2019	Front St. 0.2 mi S of Main St.	94.6	4.0	1.4	313
Alcorn	021390	4	2019	County Rd. 515 4.5 mi W of US 45	96.7	2.7	0.6	520
Alcorn	021560	4	2019	County Rd. 300 1.1 mi S of US 72	95.9	3.4	0.7	946
Alcorn	021600	4	2019	County Rd. 218 1.1 mi N of US 72	96.3	3.0	0.7	2425
Amite	030060	3	2019	MS 48 1.4 mi E of MS 33	84.3	7.7	8.0	1949
Amite	030230	3	2019	MS 33 0.1 mi N of MS 24	77.0	10.4	12.6	1863
Amite	030300	4	2019	Busy Corner Rd. 1.3 mi N of Old 24 Compromise Rd.	81.4	8.1	10.5	507
Amite	030580	4	2019	MS 568 0.6 mi N of LA State Line	70.1	9.3	20.6	547
Amite	030800	4	2019	Lower Centerville Rd. 0.1 mi E of MS 24	78.6	13.0	8.4	983
Amite	030810	6	2019	MS 946 0.1 mi W of MS 24	92.9	6.3	0.9	1724
Amite	030930	4	2019	MS 567 2.8 mi S of Farmers Rd.	85.3	8.4	6.4	400
Amite	031025	5	2019	Bean Rd. 0.2 mi N of LA State Line	65.9	10.2	23.9	230
Attala	040140	14	2019	MS 12 0.3 mi N of Jefferson St.	89.8	6.2	4.0	5262
Attala	040190	14	2019	MS 12 0.5 mi E of MS 35	87.9	6.3	5.8	4172
Attala	040300	3	2019	MS 35 1.2 mi S of MS 14	88.1	6.1	5.8	5014
Attala	040390	16	2019	MS 35 0.1 mi N of MS 12	89.7	6.3	4.0	6671
Attala	040410	3	2019	MS 35 3.5 mi S of MS 440	79.0	7.6	13.4	2848
Attala	040470	3	2019	MS 14 4.6 mi E of MS 35	75.9	10.8	13.3	2010
Attala	040850	4	2019	Center Rd. 0.4 mi N of County Rd. 5031	95.2	3.7	1.1	448
Attala	040890	4	2019	MS 14 1.8 mi E of County Rd. 4002	91.8	4.7	3.5	1130

Vehicle Classification Station Summaries for 2019, 2020, 2021

County	County Sequence Number	FC	Year of Count	Location	24 Hour			
					Non-Commercial	Commercial		Average Traffic
						Light	Heavy	
Attala	040910	4	2019	MS 14 1.2 mi E of MS 429	89.2	7.0	3.8	928
Attala	041150	6	2019	MS 411 0.3 mi S of MS 12	86.9	9.5	3.6	210
Attala	042030	4	2019	County Rd. 4202 0.7 mi W of County Rd. 4223	96.1	3.2	0.6	311
Attala	045005	16	2019	South Huntington St. 0.2 mi S of Jefferson St.	96.7	2.7	0.6	2752
Attala	045020	18	2019	Love St. Between N. Jackson St. and Natchez St.	96.7	2.9	0.4	513
Attala	045060	17	2019	W Adams St. 0.4 mi W of N Wells St.	97.9	1.7	0.4	931
Benton	050041	1	2019	I-22 3.5 mi E of Marshall County Line	58.3	4.3	37.5	18466
Benton	050090	2	2019	US 72 5.4 mi E of Marshall County Line	75.5	4.9	19.6	8537
Benton	050100	2	2019	US 72 2.5 mi E of MS 5	69.4	6.2	24.4	7620
Benton	050140	3	2019	MS 7 1.3 mi SW of TN State Line	84.3	4.2	11.5	1920
Benton	050260	4	2019	MS 370 1.2 mi W of Tippah County Line	91.6	5.1	3.3	962
Benton	050370	3	2019	MS 5 0.4 mi NW of MS 4	92.3	5.1	2.6	1239
Benton	050410	3	2019	MS 5 3.7 mi S of US 72	90.6	5.0	4.4	1925
Benton	050530	3	2019	MS 4 0.5 mi W of Tippah County Line	93.3	4.7	2.1	1164
Benton	050710	4	2019	Court St. 0.4 mi S of MS 370	96.3	3.1	0.6	1129
Bolivar	060120	14	2019	US 61 0.4 mi N of MS 8	93.5	4.3	2.2	21708
Bolivar	060150	4	2019	US 61 0.1 mi N Merigold Drew Rd.	95.2	3.8	1.0	3709
Bolivar	060330	2	2019	US 61 4.8 mi N of MS 32	82.8	6.1	11.0	5851
Bolivar	060360	2	2019	US 61 2.2 mi N of MS 444	82.3	5.8	11.8	5884
Bolivar	060380	2	2019	US 61 0.3 mi S of Coahoma County Line	83.1	5.5	11.4	5947
Bolivar	060399	3	2019	MS 8 0.1 mi E of MS 1	88.7	3.6	7.7	2270
Bolivar	060440	2	2019	MS 8 1.5 mi W of Shaw-Skene Rd.	91.4	3.5	5.2	3576
Bolivar	060450	14	2019	MS 8 0.3 mi E of Ronaldman Rd.	94.1	3.9	1.9	10145
Bolivar	060505	14	2019	MS 8 1.2 mi E of US 61	93.0	3.1	3.8	9877
Bolivar	060560	3	2019	MS 1 1.3 mi S of MS 446	80.7	7.5	11.8	1357
Bolivar	061370	4	2019	Bolivar Rd. 1.9 mi W of MS 448	89.3	8.7	2.0	276
Bolivar	061800	4	2019	Beulah Rd. 2.6 mi E of MS 1	93.0	5.7	1.3	438
Bolivar	065005	16	2019	Ronaldman Rd. 0.5 mi N of MS 8	96.7	2.9	0.3	3430
Bolivar	065067	16	2019	Rosemary Rd. 0.2 mi W of US 61	96.2	3.2	0.7	5924
Calhoun	070190	3	2019	MS 9 2.4 mi S of MS 8	86.0	5.1	8.9	1348
Calhoun	070240	3	2019	MS 9 0.4 mi S of Main St.	89.2	5.0	5.8	5631
Calhoun	070400	3	2019	East Calhoun St. 0.1 mi E of Bailey Alley	93.0	4.5	2.5	4316
Calhoun	070550	5	2019	Blue House Rd. 2.7 mi S of MS 8	94.1	4.4	1.5	298
Calhoun	070570	4	2019	MS 341 0.9 mi S of MS 8	89.4	5.2	5.4	1399
Calhoun	070740	4	2019	Dentontown Rd. 0.6 mi W of MS 9	91.3	5.5	3.2	237
Calhoun	070910	4	2019	County Rd. 136 1.3 mi W of MS 341	91.9	6.5	1.6	314
Carroll	080060	2	2019	US 82 3.0 mi W of Montgomery County Line	79.6	5.6	14.8	5813
Carroll	080100	3	2019	MS 17 1.2 mi S of MS 430	91.7	3.1	5.2	764
Carroll	080230	3	2019	MS 35 1.5 mi S of Grenada County Line	90.1	7.8	2.1	577
Chickasaw	090130	3	2019	MS 8 2.6 mi W of County Line Rd.	81.6	6.1	12.3	1830
Chickasaw	090155	3	2019	MS 15 0.3 mi S of MS 340	84.9	4.0	11.1	2842
Chickasaw	090240	3	2019	MS 15 2.4 mi S of MS 32 N	86.3	5.2	8.5	4197
Chickasaw	090260	2	2019	US 45 Alt. 4.9 mi N of County Line Rd.	80.2	4.0	15.8	12149

Vehicle Classification Station Summaries for 2019, 2020, 2021

County	County Sequence Number	FC	Year of Count	Location	24 Hour			
					Non-Commercial	Commercial		Average Traffic
						Light	Heavy	
Chickasaw	090290	4	2019	MS 245 0.4 mi N of Hawkins St.	94.2	3.6	2.3	4911
Chickasaw	090320	4	2019	MS 245 0.6 mi S of County Rd. 136	94.8	3.1	2.1	3103
Chickasaw	090330	3	2019	MS 41 2.1 mi SE of Chickasaw Line Rd.	84.7	6.1	9.2	1228
Chickasaw	090370	3	2019	MS 41 0.2 mi W of S. Carter St.	88.9	4.3	6.8	6778
Chickasaw	090510	4	2019	MS 341 0.6 mi N of Webster County Line	61.3	11.0	27.7	173
Chickasaw	090690	4	2019	MS 341 1.3 mi N of MS 340	78.0	7.6	14.4	369
Chickasaw	090940	4	2019	County Rd. 410 3.3 mi S of MS 32	81.3	13.0	5.8	208
Choctaw	100050	2	2019	US 82 0.1 mi E of County Line Rd.	80.4	4.3	15.3	7984
Choctaw	100160	3	2019	MS 12 1.6 mi W of S County Line Rd.	86.5	7.0	6.4	3010
Choctaw	100240	3	2019	MS 15 0.9 mi N of Reform-Sturgis Rd.	83.7	5.7	10.6	1695
Choctaw	100300	3	2019	MS 9 2.8 mi S of Webster County Line	85.8	5.0	9.3	2329
Choctaw	100460	6	2019	MS 413 0.3 mi S of MS 12	90.6	5.3	4.2	722
Choctaw	100730	4	2019	S. Union Rd. 1.8 mi W of MS 12	94.7	4.6	0.7	471
Choctaw	100890	5	2019	MS 790 1.0 mi NE of MS 9	82.1	8.7	9.2	294
Claiborne	110030	3	2019	Natchez Trace Pkwy 7.2 mi NE of MS 18	94.0	4.4	1.6	349
Claiborne	110080	2	2019	US 61 0.7mi S of Natchez Trace Pkwy	88.4	5.8	5.9	7214
Claiborne	110140	2	2019	US 61 0.7 mi N of MS 547	92.4	4.9	2.7	11419
Claiborne	110500	4	2019	Grand Gulf Rd. 0.5 mi W of US 61	90.4	7.9	1.7	1876
Claiborne	110810	4	2019	Tillman Rd. 0.2 mi N of Tillman Chapel Rd.	94.6	4.8	0.6	489
Clarke	120150	2	2019	US 45 2.4 mi S of MS 145	79.3	5.0	15.7	6881
Clarke	120320	4	2019	MS 513 1.1 mi E of I-59	92.4	5.0	2.6	1293
Clarke	120340	4	2019	County Rd. 370 0.4 mi SE of Lauderdale County Line	93.1	5.2	1.7	344
Clarke	120380	4	2019	MS 513 0.2 mi E of River Rd.	93.6	5.2	1.2	3565
Clarke	120500	4	2019	County Rd. 690 4.1 mi E of MS 145	87.1	8.1	4.8	279
Clarke	120650	4	2019	County Rd. 630 1.1 mi E of County Rd. 610	82.8	12.0	5.2	172
Clarke	120760	4	2019	County Rd. 410 0.9 mi S of MS 18	69.5	13.7	16.8	48
Clarke	121040	2	2019	US 45 0.4 mi S of County Rd. 344	85.0	2.5	12.5	7696
Clarke	121045	2	2019	US 45 0.5 mi S of County Rd. 484	85.2	3.7	11.1	9558
Clarke	121070	5	2019	County Rd. 150 0.8 mi NW of MS 45	90.6	8.0	1.4	219
Clarke	121130	3	2019	MS 18 2.2 mi S of MS 512	78.7	10.7	10.6	649
Clarke	121260	5	2019	MS 512 1.2 mi E of I-59	89.0	8.2	2.8	668
Clay	130020	6	2019	MS 781 0.1 mi S of MS 50	94.4	5.6	0.0	45
Clay	130030	2	2019	US 45 Alt 1.0 N of Sumter Rd.	78.6	6.9	14.4	16394
Clay	130040	2	2019	US 45 Alt. 3.5 mi S of MS 50	82.2	4.6	13.2	18774
Clay	130041	5	2019	Old Tibbee Rd. 2.7 mi S of Church Hill Rd.	91.7	4.5	3.7	121
Clay	130060	14	2019	US 45 Alt. 0.6 mi S of MS 50	88.3	5.4	6.3	26943
Clay	130160	3	2019	MS 50 3.2 mi E of US 45 Alt.	96.0	2.8	1.2	5054
Clay	130370	14	2019	MS 50 0.1 mi W of US 45 Alt.	94.9	3.7	1.4	8810
Clay	130450	4	2019	MS 46 1.1 mi S of Palestine Rd.	91.0	6.6	2.4	1048
Clay	130470	4	2019	MS 47 2.7 mi N of MS 50	83.5	4.5	11.9	759
Clay	135000	17	2019	Dunlap Rd. 0.2 mi E of US 45 Alt.	95.6	4.3	0.1	790
Clay	135025	16	2019	Broad St. 0.2 mi E of US 45 Alt.	97.4	2.4	0.2	5123
Clay	135185	16	2019	Church Hill Rd. 0.1 mi W of Eshman Ave.	94.8	3.9	1.3	4890

Vehicle Classification Station Summaries for 2019, 2020, 2021

County	County Sequence Number	FC	Year of Count	Location	24 Hour			
					Non-Commercial	Commercial		Average Traffic
						Light	Heavy	
Clay	135300	17	2019	W. Church Hill Rd. 0.3 mi W of US 45 Alt.	79.3	8.9	11.8	1322
Coahoma	140100	16	2019	MS 161 0.1 mi N of MS 6	94.7	3.8	1.4	3992
Coahoma	140120	2	2019	US 61 0.2 mi N of Mullens Williams Rd.	80.4	6.0	13.5	9246
Coahoma	140171	16	2019	MS 161 0.1 mi S of Bramlett-Davenport Rd.	89.9	4.2	5.9	3515
Coahoma	140180	14	2019	MS 161 between MS 322 and Anderson Blvd	95.8	3.5	0.8	11216
Coahoma	140210	14	2019	N State St. 0.3 miles east of Paul Edwards Ave and 0.13 miles west of Tallah	96.6	2.8	0.7	17362
Coahoma	140300	14	2019	MS 322 0.7 mi N of MS 161	94.1	4.4	1.5	5696
Coahoma	140340	3	2019	MS 1 2.2 mi S of MS 316	78.4	5.9	15.7	1132
Coahoma	140365	2	2019	US 49 1.7 mi W of MS 1	84.6	4.3	11.1	4036
Coahoma	141225	6	2019	MS 316 0.3 mi W of US 49	83.3	7.8	8.9	660
Coahoma	141230	6	2019	MS 316 1.1 mi E of US 49	87.9	3.8	8.3	725
Coahoma	141240	4	2019	Alligator-Hillhouse Rd. 1.5 mi E of MS 1	81.7	11.3	7.0	36
Coahoma	141580	4	2019	Gibbons Rd. 1.5 mi W of Prairie Rd./Bruister Rd.	91.3	7.5	1.2	168
Coahoma	141710	17	2019	Lee Dr. 0.3 mi N of Oakhurst Ave.	96.1	3.1	0.9	2470
Coahoma	145000	17	2019	Florence Ave. 0.1 mi E of Friar Point Rd.	95.2	4.2	0.6	1443
Coahoma	145060	17	2019	Desoto St. 0.2 mi S of Florence Ave.	97.1	2.4	0.5	3105
Coahoma	145105	14	2019	W 2nd St 0.1 mi W of Riverside Ave.	98.1	1.7	0.2	3676
Coahoma	145110	14	2019	W. Second St. 0.1 mi W of Anderson Blvd.	98.3	1.4	0.3	3282
Coahoma	145115	16	2019	Anderson Blvd. 0.7 mi N of MS 161	97.9	1.9	0.2	5737
Copiah	150040	4	2019	US 51 0.4 mi S of Church St.	91.8	3.8	4.5	4286
Copiah	150060	4	2019	US 51 2.0 mi S of Martinville Rd.	87.8	5.8	6.4	2420
Copiah	150090	4	2019	US 51 0.2 mi N of Faler St.	95.1	3.6	1.3	5645
Copiah	150120	4	2019	US 51 0.5 mi S of MS 28	96.3	2.7	1.0	10770
Copiah	150500	3	2019	MS 27 4.0 mi N of MS 28	78.0	7.5	14.5	2396
Copiah	150560	1	2019	I-55 between Mt. Zion Rd. and Sylvarena Rd.	73.6	5.9	20.5	21683
Copiah	150601	5	2019	Lake Copiah Rd. 0.9 mi E of Deaton Rd.	90.1	7.7	2.2	386
Copiah	150920	5	2019	Lilly Rd. 0.8 mi S of Gallman Rd.	91.8	6.8	1.4	213
Copiah	150995	4	2019	Monticello Rd. 2.0 mi E of James Rd.	88.6	5.6	5.8	697
Copiah	151040	4	2019	Sylvarena Rd. 3.2 mi SE of MS 28	90.4	7.0	2.5	393
Copiah	151130	4	2019	Beauregard Rd. 0.1 mi E of Elmore St.	93.7	4.5	1.8	1763
Covington	160090	2	2019	US 49 0.3 N of Magnolia Ave.	81.5	5.2	13.4	24023
Covington	160120	2	2019	US 49 0.5 mi S of Kay Ln.	77.7	6.3	16.0	20434
Covington	160190	2	2019	US 84 1.7 mi E of MS 35	76.6	3.6	19.8	5304
Covington	160200	2	2019	US 84 0.3 mi E of Campbell Rd.	75.9	6.6	17.5	6442
Covington	160240	4	2019	Main St. 0.2 mi E of US 49	95.0	4.0	1.0	8699
Covington	160380	3	2019	MS 35 0.2 mi E of US 49	80.0	8.3	11.6	3451
Covington	160390	6	2019	MS 149 0.1 mi N of MS 35	93.5	5.7	0.8	1193
Covington	160410	3	2019	MS 35 0.6 mi S of Smith County Line	72.4	9.3	18.4	2434
Covington	160860	4	2019	MS 590 1.3 mi E of US 49	84.5	8.6	6.9	1777
Covington	161160	5	2019	Lowery Rd. 0.9 mi NW of Seminary-Sumrall Rd.	92.2	6.3	1.5	302
Covington	161180	4	2019	Sunset Rd. 1.6 mi W of US 49	91.9	5.8	2.3	1054
Covington	161420	6	2019	MS 149 0.2 mi N of US 49	91.8	5.2	3.0	1222
Covington	161440	6	2019	MS 149 Between 6th St. and 7th St.	97.1	2.6	0.3	1743

Vehicle Classification Station Summaries for 2019, 2020, 2021

County	County Sequence Number	FC	Year of Count	Location	24 Hour			
					Non-Commercial	Commercial		Average Traffic
						Light	Heavy	
Covington	161480	6	2019	MS 149 0.7 mi N of Jaynesville Rd	96.1	3.4	0.5	938
DeSoto	170090	14	2019	US 51 0.4 mi N of Star Landing Rd.	91.6	5.4	3.1	11294
DeSoto	170100	14	2019	US 51 0.9 mi N of Church Rd.	94.6	3.9	1.5	21519
DeSoto	170115	14	2019	US 51 0.7 mi N of Goodman Rd.	96.5	2.6	0.9	24618
DeSoto	170150	12	2019	US 78 0.9 mi SE of MS 302	83.3	3.8	12.8	36109
DeSoto	170155	12	2019	US 78 0.6 mi SE of MS 305	77.4	5.4	17.2	30457
DeSoto	170160	2	2019	US 78 0.7 mi SE of Bethel Rd.	80.9	4.9	14.3	32333
DeSoto	170215	2	2019	US 61 0.2 mi S of Nail Rd.	90.6	3.2	6.2	15433
DeSoto	170250	11	2019	I-55 0.7 mi S of Pleasant Hill Rd.	84.7	5.0	10.2	57290
DeSoto	170260	11	2019	I-55 1.83 mi S of Church Rd.	84.4	6.0	9.6	62196
DeSoto	170494	14	2019	MS 302 0.7 mi E of Getwell Rd.	95.9	2.4	1.7	37311
DeSoto	170510	14	2019	MS 302 1.3 mi E of Pleasant Hill Rd.	95.9	2.2	1.9	39700
DeSoto	170512	12	2019	MS 302 BYP 0.7 mi E of MS 305	89.4	5.4	5.2	32364
DeSoto	170515	14	2019	MS 302 0.1 mi W of Enterprise Dr.	95.9	2.6	1.5	38750
DeSoto	170550	6	2019	Old Hwy 61 3.0 mi E of 3rd St.	84.3	13.1	2.6	272
DeSoto	170571	5	2019	Old US 61 0.8 mi N of Green River Rd.	92.8	6.1	1.1	183
DeSoto	170620	4	2019	Star Landing Rd. 2.7 mi W of I-55	91.9	6.5	1.6	2928
DeSoto	170660	4	2019	MS 301 1.4 mi S of MS 304	91.9	5.3	2.7	2038
DeSoto	170740	3	2019	MS 305 0.5 mi S of Holly Springs Rd.	94.4	4.1	1.5	6230
DeSoto	170760	3	2019	MS 305 1.6 mi N of Ingram Mill Rd.	92.6	5.4	2.0	6509
DeSoto	170782	14	2019	MS 305 0.4 mi S of US 78	94.6	4.3	1.0	25043
DeSoto	170790	14	2019	MS 305 0.8 mi N of US 78	95.1	3.5	1.4	26026
DeSoto	170820	16	2019	Goodman Rd. 0.2 mi E of MS 305	98.2	1.6	0.2	8517
DeSoto	170860	17	2019	Nesbit Rd. 0.1 mi W of I-55	92.1	4.7	3.2	11864
DeSoto	170960	16	2019	MS 304 0.2 mi W of I-55	96.0	3.5	0.4	24843
DeSoto	171010	4	2019	Holly Springs Rd. 2.2 mi W of MS 305	88.9	8.6	2.5	1345
DeSoto	171195	16	2019	Church Rd 0.6 mi E of Getwell Rd.	95.5	3.7	0.8	19077
DeSoto	171335	16	2019	Hacks Cross Rd. 0.9 mi N of MS 302	92.5	3.5	4.0	20620
DeSoto	171400	14	2019	Getwell Rd. 0.9 mi N of MS 302	96.6	3.0	0.4	16628
DeSoto	171440	17	2019	College St. between Hill St. and Oak Groove Rd.	96.2	3.4	0.4	912
DeSoto	175020	14	2019	MS 302 0.2 mi E of Airways Blvd.	95.9	2.4	1.7	40765
DeSoto	175025	16	2019	State Line Rd. 0.1 mi W of US 51	91.7	5.5	2.8	15559
DeSoto	175035	16	2019	State Line Rd. 0.3 mi E of I-55	93.1	3.2	3.7	24388
DeSoto	175045	16	2019	Horn Lake Rd. 0.5 mi S of Goodman Rd.	97.7	2.0	0.2	8757
DeSoto	175050	16	2019	Airways Blvd 0.7 mi N of Goodman Rd.	96.8	2.3	1.0	25197
DeSoto	175060	16	2019	Airways Blvd 0.1 mi N of State Line Rd.	93.4	3.3	3.3	23302
DeSoto	175075	17	2019	Swinnea Rd. 0.2 mi S of State Line Rd.	96.7	2.5	0.8	5245
DeSoto	175090	16	2019	Nail Rd. 0.2 mi W of Hurt Rd.	94.9	4.7	0.4	11749
DeSoto	175305	17	2019	Hurt Rd. 0.4 mi N of Nail Rd.	95.7	2.9	1.4	5081
DeSoto	175338	14	2019	MS 178 0.2 mi S of Goodman Rd	92.9	5.6	1.5	8162
DeSoto	175547	1	2019	I-269 1.1 W of US 78	74.5	4.9	20.5	13571
DeSoto	175548	1	2019	I-269 1.4 E of MS 305	76.6	4.3	19.1	14172
DeSoto	175549	1	2019	I-269 I-269 East of I-69	80.5	4.5	14.9	20368

Vehicle Classification Station Summaries for 2019, 2020, 2021

County	County Sequence Number	FC	Year of Count	Location	24 Hour			
					Non-Commercial	Commercial		Average Traffic
						Light	Heavy	
DeSoto	175550	1	2019	I-269 I-269 East of Getwell Rd.	81.2	4.9	13.9	20881
DeSoto	175551	1	2019	I-269 I-269 East of Laughter Rd.	82.3	3.7	14.1	22008
DeSoto	175552	1	2019	I-269 I-269 East of Craft Rd.	79.6	4.8	15.7	18779
DeSoto	178040	11	2019	I-55 SB Off Ramp @ Stateline Rd W (Main St.) I-55 Off Ramp Exit 291	91.7	3.8	4.4	11497
DeSoto	178041	11	2019	I-55 SB On Ramp @ Stateline Rd W (Main St.) I-55 On Ramp Exit 291	91.2	4.1	4.7	7775
DeSoto	178042	11	2019	I-55 NB Off Ramp @ Stateline Rd W (Main St.) I-55 Off Ramp Exit 291	90.9	4.4	4.6	7049
DeSoto	178043	11	2019	I-55 NB On Ramp @ Stateline Rd W (Main St.) I-55 On Ramp Exit 291	88.6	5.1	6.3	12589
Forrest	180010	16	2019	MS 42 0.6 mi E of US 49	92.9	4.6	2.5	12281
Forrest	180030	16	2019	MS 42 0.7 mi W of US 11	93.2	4.8	2.0	8359
Forrest	180040	16	2019	US 11 0.5 mi N of Steele Rd.	90.7	6.5	2.8	7075
Forrest	180085	16	2019	US 11 0.3 mi S of US 49	97.5	2.0	0.5	21084
Forrest	180150	14	2019	US 11 0.1 mi N of Hardy St.	96.9	2.9	0.2	4841
Forrest	180200	14	2019	US 11 0.4 mi N of Gordon St.	93.4	4.3	2.3	4558
Forrest	180220	14	2019	MS 11 0.6 mi E of Fairley St.	93.9	4.4	1.7	11219
Forrest	180230	14	2019	US 11 0.6 mi S of MS 42	89.6	6.8	3.6	6421
Forrest	180280	2	2019	US 49 1.7 mi N of Otis Rowell Rd.	86.2	5.3	8.6	14701
Forrest	180300	14	2019	US 49 1.6 mi S of Lee Rd. / Rogers Rd.	87.5	5.6	6.9	17394
Forrest	180410	2	2019	US 49 2.2 mi S of Covington County Line	85.4	4.3	10.4	31662
Forrest	180512	14	2019	US 98 0.8 mi E of Elks Lake Rd.	80.8	4.6	14.5	24946
Forrest	180585	11	2019	I-59 1.0 mi S of US 11	79.8	5.2	15.0	43075
Forrest	180610	11	2019	I-59 0.6 mi N of US 49	85.4	4.8	9.8	43313
Forrest	180700	14	2019	MS 42 1.6 mi W of Sunrise Rd.	95.8	3.0	1.2	16267
Forrest	180980	16	2019	N. Main St. 0.1 mi SE of US 11	95.7	3.6	0.7	7082
Forrest	180990	16	2019	Main St. between Pine St. and Front St.	95.6	3.9	0.5	5552
Forrest	181010	16	2019	Main St. 0.2 mi N of Mcleod St.	95.8	3.7	0.5	7352
Forrest	181030	16	2019	Main St. 0.2 mi S of MS 42	95.7	3.2	1.1	5494
Forrest	181040	16	2019	Glendale Rd. 0.2 mi N of MS 42	94.1	4.1	1.8	6840
Forrest	181100	16	2019	Monroe Rd. between Travis Rd. and Meadow Park Ln.	93.1	4.6	2.4	1680
Forrest	181140	16	2019	S. Main St. 0.3 mi S of Carterville Rd.	97.5	2.1	0.3	10461
Forrest	181190	16	2019	Old Richton Rd. 0.1 mi N of MS 42	95.6	3.5	0.9	5265
Forrest	181770	4	2019	Worth Nall Rd. 1.5 mi N of Red Creek Rd.	90.7	8.2	1.1	135
Forrest	185010	14	2019	Hardy St. 0.4 mi W of NHutchinson Ave.	98.0	1.7	0.3	16294
Forrest	185110	16	2019	7th St. between Live Oak Dr. and J. D. Randolph St.	97.4	2.1	0.5	1881
Forrest	185120	16	2019	Timothy Ln. 0.1 mi NW of Corrine St.	97.6	2.2	0.2	2616
Forrest	185150	16	2019	Williams St. 0.3 N of James St.	96.7	2.5	0.8	3667
Forrest	185160	17	2019	US 11 between E Pine St. and E Front St.	95.8	3.9	0.3	2766
Forrest	185161	14	2019	Gordon St. 0.1 mi N of E Front St.	93.1	5.5	1.3	1904
Forrest	185162	14	2019	E Front St. 0.4 mi N of Main St.	95.8	3.1	1.2	1962
Forrest	185163	14	2019	US 11 0.2 mi W of N Main St.	97.0	2.6	0.4	5314
Forrest	185165	17	2019	Market St. between Batson St. and US 11	95.3	3.7	1.0	1867
Forrest	185235	16	2019	Southern Ave. 0.3 mi E of 2nd Ave.	97.1	2.6	0.3	4158
Forrest	185300	16	2019	Lincoln Rd. 0.2 mi W of US 11	96.4	3.1	0.5	11722
Forrest	185386	17	2019	Penton St. 0.1 mi N of County Dr.	97.8	2.0	0.1	2391

Vehicle Classification Station Summaries for 2019, 2020, 2021

County	County Sequence Number	FC	Year of Count	Location	24 Hour			
					Non-Commercial	Commercial		Average Traffic
						Light	Heavy	
Forrest	185655	17	2019	Ronie St. 0.3 mi S of Railroad St.	96.9	3.0	0.1	563
Forrest	187020	17	2019	McKinnon St. 0.1 mi N of 2nd Ave.	96.0	3.6	0.5	211
Franklin	190010	2	2019	US 98 2.4 mi E of Adams County Line	77.7	9.7	12.5	4696
Franklin	190050	2	2019	US 98 5.7 mi E of MS 33	79.1	8.0	12.9	5204
Franklin	190070	4	2019	MS 184 0.1 mi W of Walnut St.	94.4	5.0	0.6	2415
Franklin	190160	2	2019	US 98 0.2 mi S of Old US 84	85.0	8.7	6.3	3864
Franklin	190320	4	2019	McNair Rd. 2.2 mi S of Hamburg Rd.	87.2	8.9	3.9	208
Franklin	190460	6	2019	Walnut St. 0.5 mi N of US 98	94.9	3.8	1.3	1081
Franklin	190520	4	2019	Freeman Rd. 1.6 mi W of Allen Rd.	83.0	16.0	1.1	94
Franklin	190600	4	2019	Hospital Rd. 4.4 mi N of Main St.	83.5	10.1	6.4	388
Franklin	190640	4	2019	Hamburg Rd. 3.3 mi E of MS 33	79.8	15.3	4.8	124
George	200017	2	2019	US 98 0.6 mi E of MS 63 Bypass	79.3	4.5	16.1	10763
George	200140	3	2019	MS 26 1.1 mi W of MS 57	85.0	5.3	9.6	2256
George	200260	4	2019	Old Hwy 63 1.5 mi N of Cooks Corner Rd.	94.0	4.9	1.1	4875
George	200580	4	2019	MS 612 0.4 mi W of AL State Line	90.0	7.0	3.0	974
Greene	210105	3	2019	MS 57 0.3 mi S of US 98	86.7	7.3	6.0	1249
Greene	210230	4	2019	Neely Averia Rd. 2.6 mi S of MS 63	78.1	13.4	8.5	395
Greene	210256	2	2019	US 98 0.6 mi E of Perry County Line	75.1	5.3	19.6	10349
Greene	210490	2	2019	MS 57 2.9 mi N of Rounsaville Rd.	80.8	5.5	13.7	1199
Greene	210770	4	2019	MS 594 1.9 mi E of MS 63	85.3	7.4	7.3	1406
Greene	210860	5	2019	Rounsaville Rd. 1.6 mi E of MS 57	91.1	6.5	2.5	237
Grenada	220040	4	2019	US 51 3.7 mi N of Branscome Rd.	92.9	3.6	3.5	5414
Grenada	220070	14	2019	US 51 0.6 mi S of MS 8	96.4	2.3	1.3	15282
Grenada	220170	3	2019	MS 8 0.9 mi E of MS 35	87.6	6.1	6.3	2197
Grenada	220200	14	2019	MS 8 2.0 mi W of I-55	90.1	4.4	5.4	8127
Grenada	220250	14	2019	MS 8 0.2 mi E of Fairground Rd.	94.2	3.8	2.0	12181
Grenada	220330	5	2019	MS 729 0.2 mi W of I-55	89.5	5.8	4.6	2716
Grenada	220480	16	2019	Carrollton Rd. 0.4 mi S of Chickasaw Dr.	96.2	3.3	0.5	2113
Grenada	220590	4	2019	Graysport Crossing Rd. 3.9 mi N of MS 8	89.9	5.1	5.0	702
Grenada	220690	17	2019	Sweethome Rd. 0.4 mi W of MS 8	97.5	2.2	0.4	1845
Grenada	220800	4	2019	MS 332 2.7 mi N of US 51	95.3	3.3	1.4	1282
Grenada	225010	18	2019	Pearl St. between Church St. and Mound St.	98.0	1.9	0.1	640
Grenada	225035	16	2019	South St. between West St. and College St.	96.9	2.5	0.5	4533
Grenada	225115	17	2019	Monroe St. 0.2 mi W of Country Club Rd.	97.2	2.4	0.3	2089
Hancock	230020	3	2019	US 90 0.1 mi E of MS-LA Statline	92.9	3.6	3.5	2780
Hancock	230039	1	2019	I-10 1.9 mi E of LA State Line	76.0	4.7	19.4	43610
Hancock	230051	16	2019	Yacht Club Dr. 0.2 mi S of I-10	97.3	2.2	0.5	4239
Hancock	230070	14	2019	US 90 0.1 mi E of Lower Bay Rd.	93.6	4.7	1.7	18717
Hancock	230151	4	2019	MS 607 3.7 mi S of Pearl River County Line	95.0	3.8	1.1	2941
Hancock	230180	3	2019	MS 53 0.9 mi S of Pearl River County Line	86.5	8.0	5.5	3297
Hancock	230570	17	2019	MS 606 1.0 mi N of US 90	91.7	7.5	0.9	402
Hancock	230770	3	2019	MS 43 3.0 mi NW of MS 603	88.0	8.3	3.8	4236
Hancock	235000	17	2019	Dunbar Ave. 0.2 N of Main St.	97.7	2.0	0.3	3329

Vehicle Classification Station Summaries for 2019, 2020, 2021

County	County Sequence Number	FC	Year of Count	Location	24 Hour			
					Non-Commercial	Commercial		Average Traffic
						Light	Heavy	
Hancock	235080	18	2019	Court St. 0.1 mi W of Beach Blvd.	94.8	4.4	0.8	453
Hancock	235090	17	2019	Nicholson Ave. 0.5 mi S of US 90	94.2	4.8	1.1	3524
Hancock	235210	17	2019	Central Ave. 0.3 mi W of Nicholson Ave.	96.7	3.0	0.3	1196
Harrison	240170	2	2019	US 49 3.8 mi S of MS 67	90.0	5.2	4.8	12590
Harrison	240180	2	2019	US 49 0.9 mi S of Stone County Line	89.8	4.4	5.9	21800
Harrison	240238	11	2019	I-10 1.2 mi W of I-110	88.0	4.0	8.0	85534
Harrison	240272	14	2019	US 49 1.1 mi N of 28th St.	95.6	3.2	1.2	44782
Harrison	240365	14	2019	US 90 0.8 mi E of Beauvior Rd.	97.1	2.4	0.4	28983
Harrison	240548	14	2019	MS 67 0.6 mi N of I-10	93.6	4.4	2.1	20951
Harrison	240550	16	2019	MS 15 0.5 mi S of Lamey Bridge Rd.	95.8	3.5	0.7	7268
Harrison	240630	3	2019	MS 53 0.2 mi E of Hancock County Line	85.6	9.7	4.7	2084
Harrison	240660	16	2019	Henderson Ave. 0.4 mi N of US 90	91.3	6.9	1.8	2334
Harrison	240680	4	2019	Landon Rd. 0.3 mi W of County Farm Rd.	90.3	7.9	1.8	3166
Harrison	240800	17	2019	Courthouse Rd. 0.8 mi N of Pass Rd.	97.9	1.9	0.2	5454
Harrison	240810	17	2019	Courthouse Rd. 0.2 mi N of Pass Rd.	98.0	1.8	0.2	7298
Harrison	240820	16	2019	Courthouse Rd. 0.5 mi N of US 90	97.5	2.1	0.4	8787
Harrison	240840	17	2019	MS 67 0.4 mi S of Curry Rd.	93.3	4.5	2.2	3992
Harrison	240860	2	2019	MS 67 2.1 mi S of Wortham Rd.	90.4	5.5	4.1	15094
Harrison	241010	16	2019	Cowan Rd. 0.1 mi S of Township Rd.	95.4	3.1	1.4	12021
Harrison	241055	16	2019	Lorraine Rd. 0.1 mi N of I-10	95.2	3.3	1.5	33237
Harrison	241170	17	2019	Lamey Bridge Rd. 0.3 mi E of MS 67	93.2	5.8	1.0	1036
Harrison	241420	16	2019	Menge Ave. 1.9 mi S of I-10	91.7	6.1	2.3	6019
Harrison	241525	16	2019	Auto Mall Pkwy 0.5 mi N of Rodriquez St.	97.8	2.0	0.2	7071
Harrison	241705	11	2019	I-110 0.1 mi S of Bayview Ave.	96.0	3.1	0.9	39123
Harrison	244065	14	2019	Pass Rd. between 29th St. and Broadmoor Pl.	96.7	2.8	0.4	16421
Harrison	244130	17	2019	22nd St. 0.2 mi E of 15th Ave.	96.8	2.9	0.3	1120
Harrison	244175	17	2019	Lewis Ave. 0.5 mi N of US 90	97.1	2.7	0.2	1200
Harrison	244200	18	2019	Mills Ave. 0.3 mi N of Railroad St.	97.6	2.2	0.1	402
Harrison	244270	17	2019	34th Ave. 0.7 mi N of 28th St.	97.7	2.1	0.2	4746
Harrison	244310	16	2019	28th St. 0.4 mi W of US 49	90.1	8.0	1.9	13423
Harrison	244360	18	2019	Chamberlin Ave. 0.1 mi N of 47th St.	95.9	3.7	0.4	703
Harrison	244390	17	2019	Anniston Ave. 0.4 mi N of US 90	97.1	2.5	0.3	1908
Harrison	244395	17	2019	Texas Ave. 0.1 mi N of US 90	98.7	1.1	0.1	675
Harrison	245045	14	2019	Pass Rd. 0.1 mi W of Van Buren Ave.	97.3	2.4	0.3	20990
Harrison	245220	14	2019	Pass Rd. 0.1 mi W of Lakeview Dr.	97.8	1.9	0.3	26185
Harrison	245225	16	2019	Debuys Rd. 0.6 mi S of Pass Rd.	97.8	1.9	0.3	4969
Harrison	245235	18	2019	Edgewater Dr. between Marshall Rd. and US 90	96.1	3.7	0.2	501
Harrison	245275	17	2019	Iberville Dr. 0.5 mi N of US 90	97.0	2.7	0.3	6241
Harrison	245398	16	2019	Irish Hill Dr. 0.1 mi E of McDonnell Ave.	96.7	2.9	0.4	2825
Harrison	245645	18	2019	Race Track Rd. 0.1 mi SE of 3rd Ave.	97.3	2.1	0.6	330
Harrison	246100	17	2019	E. Old Pass Rd. 0.3 mi W of Lewis Ave.	93.9	5.7	0.4	543
Harrison	247040	18	2019	Seal Ave. 0.5 mi N of US 90	95.2	4.8	0.0	137
Harrison	247060	17	2019	St. Louis Ave. 0.3 mi W of Clarence Ave.	93.6	6.2	0.2	466

Vehicle Classification Station Summaries for 2019, 2020, 2021

County	County Sequence Number	FC	Year of Count	Location	24 Hour			
					Non-Commercial	Commercial		Average Traffic
						Light	Heavy	
Hinds	250130	14	2019	S State St. 0.3 mi N of US 80	94.5	4.6	0.9	11330
Hinds	250160	14	2019	US 51 0.3 mi N of High St.	98.0	1.7	0.3	10378
Hinds	250215	4	2019	S. Magnolia St. 0.2 mi N of Utica St.	94.8	3.5	1.7	4203
Hinds	250350	14	2019	US 80 0.4 mi SE of South Dr.	96.4	3.0	0.6	15758
Hinds	250370	14	2019	US 80 0.1 mi NW of MS 18	96.5	2.8	0.7	19774
Hinds	250381	14	2019	US 80 0.3 mi E of I-220	96.3	2.7	1.0	22853
Hinds	250430	14	2019	US 80 0.5 mi E of Terry Rd.	93.8	4.4	1.8	14672
Hinds	250540	14	2019	US 49 0.5 mi NW of I-220	87.5	6.6	5.9	21767
Hinds	250545	14	2019	US 49 1.8 mi N of I-220	85.4	7.7	6.9	15721
Hinds	250550	14	2019	US 49 1.2 mi N of County Line Rd.	87.9	4.7	7.4	13023
Hinds	250620	11	2019	I-20 0.9 mi W of MS 18	80.6	4.2	15.2	57087
Hinds	250650	11	2019	I-20 between Ellis Ave. and Terry Rd.	87.0	5.1	7.9	96419
Hinds	250660	11	2019	I-20 0.1 mi SE of Terry Rd.	85.0	4.1	10.9	80802
Hinds	250736	14	2019	Robinson Rd. 0.5 mi N of Langley St.	97.1	2.4	0.4	14086
Hinds	250820	3	2019	MS 27 0.5 mi E of Warren County Line	76.3	6.0	17.6	3494
Hinds	250840	11	2019	I-55 1.6 mi N of Cunningham St.	80.8	5.3	13.8	37681
Hinds	250910	11	2019	I-20/I-55 between I-55 south junction and Gallatin St.	90.1	2.6	7.3	121930
Hinds	250920	11	2019	I-20 0.2 mi E of Gallatin St.	90.3	3.2	6.5	130234
Hinds	250970	11	2019	I-55 0.5 mi N of Fortification St.	94.2	3.5	2.2	135262
Hinds	251230	4	2019	Middle Rd. 2.7 mi N of Old Port Gibson Rd.	87.6	9.5	2.9	295
Hinds	251540	14	2019	Siwell Rd. 0.4 mi W of Terry Rd.	95.1	4.5	0.4	22166
Hinds	251630	14	2019	Woodrow Wilson Ave. 0.4 mi W of Martin Luther King Dr.	97.8	1.9	0.3	15562
Hinds	251681	14	2019	County Line Rd. 0.2 mi W of Pear Orchard Rd.	97.0	2.4	0.6	23596
Hinds	251682	14	2019	County Line Rd. Between Ridgewood Ct. and Wheatley St.	97.9	1.7	0.5	38051
Hinds	251710	14	2019	Watkins Dr. 0.3 mi S of Forest Ave.	96.4	3.3	0.3	10016
Hinds	251800	3	2019	MS 22 6.9 mi NE of I-20	83.6	11.3	5.0	733
Hinds	251854	14	2019	W. Northside Dr. 0.5 mi E of Magnolia Rd.	97.3	2.4	0.4	7074
Hinds	252050	14	2019	Old Canton Rd. 0.6 mi E of I-55	98.0	1.9	0.1	20595
Hinds	252190	16	2019	Raymond Rd. 0.2 mi W of Terry Rd.	95.8	3.9	0.3	5267
Hinds	252258	14	2019	Terry Rd. 0.5 mi N of McClure Rd.	97.5	2.2	0.3	7604
Hinds	252260	14	2019	Terry Rd. 0.1 mi N of Daniel Lake Blvd.	98.3	1.6	0.1	7528
Hinds	252490	6	2019	Madison St. 0.3 mi W of Raymond Bolton Rd.	83.1	14.1	2.8	335
Hinds	252550	11	2019	I-220 0.3 mi S of US 80	91.7	3.7	4.6	61810
Hinds	252555	11	2019	I-220 between US 80 and Robinson Rd.	91.1	4.2	4.6	67519
Hinds	252557	11	2019	I-220 between Clinton Blvd. and Industrial Dr.	92.3	3.7	3.9	65915
Hinds	252570	11	2019	I-220 3.7 mi N of US 49	93.3	4.1	2.6	57541
Hinds	255080	14	2019	W Capitol St. 0.1 mi S of Robinson St.	94.6	4.7	0.7	2210
Hinds	255185	16	2019	Belvedere Dr. 0.6 mi S of I-20	98.1	1.7	0.2	9612
Hinds	255225	14	2019	Robinson Rd. 0.4 mi E of US 80	98.2	1.7	0.2	5903
Hinds	255265	14	2019	Terry Rd. 0.4 mi S of Lynch St.	98.0	1.8	0.2	10411
Hinds	255290	16	2019	McDowell Rd. 0.3 mi W of I-55	97.1	2.4	0.5	9398
Hinds	255435	14	2019	N. West St. 0.1 mi S of Lorenz Blvd.	96.6	3.1	0.3	11956
Hinds	255485	16	2019	County Club Dr. 0.3 mi N of Clinton Blvd.	94.3	5.1	0.6	1927

Vehicle Classification Station Summaries for 2019, 2020, 2021

County	County Sequence Number	FC	Year of Count	Location	24 Hour			
					Non-Commercial	Commercial		Average Traffic
						Light	Heavy	
Hinds	255560	16	2019	Fortification St. 0.1 mi E of Mill St.	97.0	2.4	0.6	10997
Hinds	255580	16	2019	Fortification St. 0.1 mi W of N. State St.	96.9	2.8	0.3	13354
Hinds	255585	16	2019	Fortification St. 0.5 mi E of N. State St.	98.1	1.7	0.3	19129
Hinds	255760	18	2019	Plantation Blvd 0.2 mi E of Ridgewood Rd.	98.6	1.3	0.1	2242
Hinds	255855	17	2019	Forest Ave. 0.8 mi E of US 49	85.8	10.2	4.0	426
Hinds	255950	17	2019	Highland Dr. 0.9 mi S of Beasley Rd.	94.5	5.3	0.3	1655
Hinds	256235	14	2019	South Gallatin St. between Winter St. and Silas Brown St.	96.9	2.7	0.4	9304
Hinds	256245	14	2019	S Gallatin St. 0.1 mi N of W Pearl St.	96.7	3.1	0.2	10924
Hinds	256265	16	2019	Livingston Rd. 0.1 mi N of Woodrow Wilson Ave.	97.6	2.0	0.4	5304
Hinds	257040	16	2019	S. West St. 0.3 mi S of US 80	92.6	6.1	1.4	1498
Hinds	257170	14	2019	Court St. between Pascagoula St. and Pearl St.	92.7	6.9	0.4	1207
Hinds	257365	5	2019	Bear Creek Rd. 0.4 mi S of MS 27	83.8	9.4	6.8	103
Hinds	257370	16	2019	Elton Rd. 0.1 mi W of I-55	93.4	4.9	1.7	5265
Hinds	257681	17	2019	Kingswood Ave. Kingswood Ave. between Crestwood Dr. and McDowell Rd.	94.0	4.9	1.1	777
Hinds	257682	4	2019	Johnson Line Rd. Johnson Line Rd. between Cox Ferry Rd. and Joe Hall Rd.	92.0	6.0	2.0	50
Holmes	260270	3	2019	US 49E 0.7 mi NE of Milestone Rd.	79.0	6.8	14.2	2620
Holmes	260681	1	2019	I-55 1.1 mi N of Yazoo County Line	76.5	3.4	20.1	19384
Holmes	261275	4	2019	MS 424 0.5 mi E of I-55	85.2	13.8	1.0	153
Holmes	261450	4	2019	Ebenezer Pickens Rd. 1.3 mi W of I-55	89.9	8.2	2.0	434
Humphreys	270120	3	2019	MS 149 0.3 mi W of US 49W	86.7	9.3	4.0	1166
Humphreys	270191	2	2019	US 49W 0.2 mi N of Griffin Cir.	90.7	3.5	5.8	14624
Humphreys	270192	2	2019	US 49W 0.1 mi S of MS 7	87.1	5.1	7.8	11544
Humphreys	271000	4	2019	Tharp Rd. 1.5 mi N of MS 12	89.0	9.5	1.5	132
Issaquena	280020	2	2019	US 61 0.9 mi S of Sharkey County Line	77.6	8.0	14.4	2147
Issaquena	280040	3	2019	MS 1 0.3 mi S of Washington County Line	83.8	7.2	9.0	2036
Issaquena	280080	4	2019	MS 465 3.4 mi E of Warren County Line	78.4	15.3	6.2	817
Issaquena	280260	4	2019	Grace Rd. 0.2 mi E of MS 1	89.7	6.9	3.3	1261
Itawamba	290006	1	2019	I-22 1.0 mi W of MS 23	58.3	5.3	36.4	15974
Itawamba	290060	4	2019	MS 178 0.2 mi E of MS 25	94.8	3.6	1.6	6576
Itawamba	290160	3	2019	MS 25 1.7 mi N of White Springs Rd.	88.7	4.3	7.0	2510
Itawamba	290180	4	2019	MS 25 1.2 mi S of US 78	91.4	3.6	5.0	4134
Itawamba	290210	4	2019	MS 25 1.2 mi N of Main St.	94.2	4.0	1.8	2520
Itawamba	290350	4	2019	MS 23 6.2 mi N of State Line Rd.	79.1	8.1	12.9	634
Itawamba	290360	4	2019	MS 23 1.5 mi S of US 78	79.6	7.0	13.4	825
Itawamba	290930	5	2019	Houston-Palestine Rd. 1.4 mi W of MS 371	92.5	5.4	2.1	289
Itawamba	291111	2	2019	S. Access Rd. 0.3 mi W of MS 25	89.0	5.8	5.2	3077
Jackson	300090	14	2019	US 90 0.1 mi W of Ocean Springs Rd.	97.1	2.4	0.5	38744
Jackson	300130	14	2019	US 90 0.4 mi E of Oak St.	97.0	2.2	0.7	36418
Jackson	300155	14	2019	US 90 0.1 mi E of Pascagoula St.	96.9	2.4	0.7	30059
Jackson	300250	17	2019	MS 611 3.4 mi S of US 90	88.5	7.6	3.9	4719
Jackson	300260	14	2019	MS 611 1.5 mi S of US 90	87.2	8.6	4.2	10518
Jackson	300280	14	2019	MS 613 0.1 mi NE of US 90	97.5	2.0	0.5	3189
Jackson	300425	16	2019	MS 613 0.8 mi S of MS 63	94.4	3.2	2.4	2404

Vehicle Classification Station Summaries for 2019, 2020, 2021

County	County Sequence Number	FC	Year of Count	Location	24 Hour			
					Non-Commercial	Commercial		Average Traffic
						Light	Heavy	
Jackson	300430	2	2019	MS 63 2.5 mi N of MS 613	90.2	4.8	5.0	14002
Jackson	300580	4	2019	MS 614 3.2 mi SW of MS 63	89.7	6.9	3.3	2439
Jackson	300730	4	2019	Saracennia Rd 0.7 mi E of MS 63	92.3	5.6	2.1	7275
Jackson	301290	14	2019	MS 63 2.1 mi S of I-10	91.5	5.5	3.0	20574
Jackson	301295	14	2019	MS 63 0.6 mi S of I-10	91.0	6.2	2.8	20367
Jackson	301300	14	2019	MS 63 0.3 mi N of I-10	89.9	6.5	3.6	21725
Jackson	301502	1	2019	I-10 2.9 mi W of MS 57	84.8	4.1	11.1	63593
Jackson	305040	17	2019	Holcomb Blvd. between Gulfview Dr. and Mayfair Ct.	95.1	4.5	0.4	687
Jackson	306200	16	2019	Chicot Rd. 0.4 mi S of US 90	97.2	2.4	0.4	9138
Jackson	306210	16	2019	Old Mobile Ave. between Francis St. and Myrtle St.	95.3	4.3	0.4	4694
Jackson	306220	16	2019	Orchard Rd. 0.7 mi W of MS 611	95.2	4.1	0.7	3328
Jackson	306270	17	2019	2nd St. 0.3 mi S of Elder St.	98.2	1.6	0.2	1148
Jackson	306322	17	2019	Elder Ferry Rd. 0.2 mi E of MS 63	89.0	7.2	3.9	571
Jackson	306800	14	2019	W. River Rd. 0.6 mi S of US 90	97.3	2.1	0.5	23751
Jackson	307097	17	2019	Railroad Ave. Between Magnolia St. and Pascagoula St.	97.4	2.6	0.0	213
Jasper	310160	3	2019	MS 15 0.1 mi N of County Rd. 1539	81.2	6.8	12.0	2821
Jasper	310280	1	2019	I-59 4.6 mi N of MS 528	68.8	5.4	25.8	13495
Jasper	310590	4	2019	MS 503 1.4 mi S of County Rd. 5036	91.4	4.9	3.7	729
Jasper	310740	3	2019	MS 18 3.0 mi SW of MS 503	81.4	5.7	12.9	616
Jasper	311050	5	2019	County Rd 17 1.8 mi N of MS 15	91.5	6.2	2.3	1643
Jefferson	320009	3	2019	Natchez Trace Pkwy 2.2 mi N of MS 553	92.7	5.1	2.2	390
Jefferson	320250	3	2019	MS 33 3.0 mi S of MS 28	81.3	5.8	12.9	1816
Jefferson	320415	4	2019	MS 553 1.3 mi E of US 61	94.8	4.5	0.7	1518
Jefferson	320658	2	2019	US 61 0.7 mi N of MS 533	83.7	6.5	9.7	4987
Jefferson Davis	330012	4	2019	MS 184 0.3 mi E of Airport Rd.	87.0	5.3	7.7	2725
Jefferson Davis	330013	2	2019	US 84 Bypass 0.5 mi S of John St.	62.4	6.7	30.9	3768
Jefferson Davis	330015	3	2019	Old US 84 0.2 mi E of MS 42	84.6	6.9	8.4	1937
Jefferson Davis	330016	2	2019	US 84 Bypass 0.6 mi W of MS 13	64.6	6.7	28.7	3962
Jefferson Davis	330220	3	2019	MS 42 3.0 mi S of MS 184	82.3	14.5	3.2	3264
Jefferson Davis	330230	3	2019	MS 42 2.2 mi W of MS 35	89.7	7.5	2.7	3263
Jefferson Davis	330250	3	2019	MS 42 0.1 mi E of Barnes Ave.	91.4	4.5	4.1	3844
Jefferson Davis	330540	4	2019	Bass Burkett 1.4 mi W of MS 35	93.6	5.1	1.3	723
Jefferson Davis	330680	5	2019	Kings Rd. 0.6 mi N of Cross Roads Church Rd.	95.3	3.0	1.8	85
Jefferson Davis	330730	4	2019	Cross Roads Church Rd. 0.4 mi W of Sumrall Rd.	91.4	7.3	1.4	331
Jefferson Davis	330740	5	2019	Sumrall Rd. 1.6 mi W of Covington County Line	91.2	7.3	1.5	233
Jones	340120	14	2019	US 11 0.9 mi N of I-59	89.5	7.0	3.5	6803
Jones	340170	14	2019	US 11 between Hartford St. and Royal St.	95.4	3.9	0.7	5517
Jones	340200	14	2019	US 11 between Front St. and Cross St.	96.8	2.9	0.3	8000
Jones	340340	4	2019	US 11 1.1 mi S of Jasper County Line	84.7	5.8	9.5	2315
Jones	340370	3	2019	MS 28 2.1 mi SE of MS 29	84.7	7.4	7.9	4221
Jones	340630	14	2019	MS 15 0.3 mi N of US 84	94.6	4.4	1.1	36375
Jones	340642	14	2019	MS 15 0.6 mi N of Parker Dr.	94.5	3.3	2.2	16562
Jones	340720	1	2019	I-59 3.6 mi N of Forrest County Line	80.0	5.8	14.2	30237

Vehicle Classification Station Summaries for 2019, 2020, 2021

County	County Sequence Number	FC	Year of Count	Location	24 Hour			
					Non-Commercial	Commercial		Average Traffic
						Light	Heavy	
Jones	340730	1	2019	I-59 5.7 mi N of Forrest County Line	78.3	6.4	15.3	29487
Jones	340740	1	2019	I-59 2.6 mi S of MS 590	79.5	6.5	13.9	30584
Jones	340770	11	2019	I-59 1.1 mi N of MS 29	85.6	5.6	8.8	38604
Jones	340800	11	2019	I-59 between 16th Ave. and Beacon St.	85.1	5.1	9.9	40070
Jones	340810	11	2019	I-59 between Beacon St. and 4th Ave.	84.0	4.8	11.2	38932
Jones	341110	16	2019	MS 29 0.3 mi SE of Church St.	92.3	6.7	1.0	3306
Jones	341300	4	2019	Mill Creek Rd. 1.9 mi S of US 84	81.7	14.0	4.4	391
Jones	341760	4	2019	Moselle-Seminary Rd. 1.4 mi E of Covington County Line	86.0	6.7	7.3	851
Jones	341890	4	2019	Hoy Rd. 0.2 mi S of Sharon Moss Rd.	91.8	7.6	0.7	444
Jones	345120	17	2019	10th St. between 6th Ave. and 5th Ave.	97.3	2.5	0.1	1728
Jones	345210	16	2019	5th St. 0.1 mi E of 7th Ave.	97.4	2.5	0.1	1606
Jones	345405	16	2019	Maple St. 0.1 mi N of Jackson St.	96.7	2.7	0.5	1493
Jones	345433	17	2019	E. 1st St./Central Ave. 0.1 mi E of Walters Ave.	96.7	2.8	0.5	3869
Jones	345525	17	2019	Front St. between Pine St. and Jessamine St.	95.8	4.2	0.0	1126
Jones	345725	17	2019	Victoria Ave. 0.1 mi N of 5th St.	97.4	2.5	0.1	1809
Jones	345800	14	2019	Magnolia St. between Home St. and Hartford St.	97.8	2.0	0.2	1178
Jones	345810	14	2019	13th Ave. 0.1 mi S of Magnolia St.	97.7	1.9	0.4	4837
Kemper	350230	3	2019	MS 39 4.9 mi N of Gene Mosley Rd.	91.8	4.5	3.7	1926
Kemper	350510	4	2019	MS 498 3.4 mi W of AL State Line	72.3	16.5	11.2	121
Kemper	350847	4	2019	Jackson St. 0.2 mi W of Main Ave.	96.1	3.1	0.7	1339
Lafayette	360130	12	2019	MS 7 0.4 mi N of MS 334	92.1	5.1	2.7	30358
Lafayette	360135	12	2019	MS 7 0.4 mi S of MS 30	91.6	5.4	3.0	25383
Lafayette	360180	2	2019	MS 7 2.3 mi N of Long St.	89.9	5.0	5.0	6050
Lafayette	360310	2	2019	MS 6 1.4 mi W of Pontotoc County Line	84.1	6.5	9.4	9846
Lafayette	360350	3	2019	MS 30 2.3 mi W of County Rd. 2075	86.2	6.9	6.9	3129
Lafayette	360650	4	2019	MS 334 2.8 mi SW of MS 6	95.3	3.9	0.7	1976
Lafayette	360790	4	2019	County Rd. 445 3.8 mi S of MS 334	93.6	4.2	2.3	554
Lafayette	360950	16	2019	College Hill Rd. 0.5 mi N of Jackson Ave.	98.1	1.7	0.2	9536
Lafayette	365025	17	2019	Molly Barr Rd. between Washington Ave. and Depot St.	97.1	2.5	0.5	5595
Lafayette	365040	17	2019	Park Dr. 0.3 mi S of MS 30	96.9	2.9	0.2	1370
Lafayette	365065	16	2019	Jackson Ave. 0.3 mi E of 6th St.	97.0	2.8	0.2	4759
Lafayette	365075	16	2019	All-American Dr. 0.3 mi SW of University Ave.	94.1	5.8	0.1	1368
Lafayette	365095	17	2019	Van Buren Ave. 0.1 mi W of S. Lamar Blvd.	96.8	3.0	0.1	3816
Lafayette	367214	18	2019	Belk Blvd. 0.2 mi W of Lamar Blvd.	98.0	1.8	0.2	9302
Lafayette	367215	16	2019	Lamar Blvd. 0.1 mi N of Belk Blvd.	97.8	2.0	0.2	14654
Lamar	370124	14	2019	US 98 0.6 mi E of MS 589	93.1	4.6	2.3	26278
Lamar	370126	14	2019	US 98 0.8 mi E of Cole Rd.	94.5	3.5	2.0	32423
Lamar	370220	3	2019	MS 13 1.9 mi E of County Line Rd.	80.2	8.8	11.0	1273
Lamar	370240	1	2019	I-59 5.5 mi S of MS 589	71.3	5.1	23.6	16844
Lamar	370350	4	2019	Bass Rd. 0.6 mi W of US 11	93.5	5.3	1.2	245
Lamar	370604	17	2019	MS 589 0.5 mi S of US 98	94.1	4.2	1.7	7229
Lamar	370730	4	2019	Rocky Branch Rd. 0.3 mi S of MS 42	94.4	4.3	1.3	1216
Lamar	370870	5	2019	J C Riley Rd. 0.5 mi E of J S Herrin Rd.	95.0	4.0	1.0	448

Vehicle Classification Station Summaries for 2019, 2020, 2021

County	County Sequence Number	FC	Year of Count	Location	24 Hour			
					Non-Commercial	Commercial		Average Traffic
						Light	Heavy	
Lamar	370890	4	2019	Old Hwy 24 0.3 mi NW of US 98	92.2	6.2	1.6	1129
Lauderdale	380010	4	2019	US 11 3.7 mi N of Clarke County Line	89.3	6.2	4.5	1797
Lauderdale	380015	2	2019	US 45 0.5 mi N of Luther Walker Rd.	85.9	4.0	10.1	10899
Lauderdale	380042	12	2019	US 45 0.3 mi N of US 80	82.9	5.1	12.0	13353
Lauderdale	380045	2	2019	US 45 4.6 mi S of MS 19	83.9	4.7	11.3	6372
Lauderdale	380055	12	2019	US 45 1.7 mi N of Causeyville Rd.	85.7	3.8	10.5	7015
Lauderdale	380065	12	2019	US 45 0.5 mi N of MS 19	85.6	3.7	10.7	8202
Lauderdale	380150	16	2019	US 80 0.8 mi N of Hawkins Crossing Rd.	89.4	6.8	3.8	2698
Lauderdale	380190	4	2019	US 80 1.8 mi E of Dee's Rd.	91.4	4.3	4.3	2060
Lauderdale	380230	4	2019	MS 145 1.8 mi N of Clarke County Line	94.7	4.5	0.8	1407
Lauderdale	380280	14	2019	MS 39 0.5 mi N of US 80	95.5	3.6	1.0	29909
Lauderdale	380290	14	2019	MS 39 1.0 mi NE of I-20	92.6	6.2	1.2	29418
Lauderdale	380300	14	2019	MS 39 0.7 mi S of North Hills St.	95.8	3.1	1.1	21124
Lauderdale	380350	3	2019	MS 39 1.8 mi S of Kemper County Line	89.1	6.9	4.0	2725
Lauderdale	380380	3	2019	MS 19 1.9 mi SE of MS 496	87.8	7.1	5.1	8187
Lauderdale	380390	14	2019	MS 19 0.7 mi E of I-59	93.7	4.3	2.1	13953
Lauderdale	380480	14	2019	MS 19 1.0 mi S of MS 494	94.1	2.6	3.3	14834
Lauderdale	380630	11	2019	I-59 1.8 mi E of US 45	56.1	4.3	39.6	26868
Lauderdale	380670	4	2019	Point Wanta Lake Rd. 5.3 mi S of US 80	86.5	10.4	3.2	222
Lauderdale	380870	4	2019	MS 493 1.5 mi N of MS 495	94.2	4.8	1.0	2700
Lauderdale	380990	6	2019	Pine Springs Rd. 1.2 mi N of Allen Swamp Rd.	93.7	4.5	1.8	1110
Lauderdale	381080	18	2019	Valley Rd. 0.9 mi S of I-20	71.6	11.1	17.4	805
Lauderdale	381120	14	2019	8th St. 0.3 mi W of 24th Ave.	98.3	1.5	0.2	12782
Lauderdale	381130	14	2019	22nd Ave. 0.3 mi N of I-59	97.2	2.4	0.4	13410
Lauderdale	381135	14	2019	22nd Ave. 0.3 mi S of 8th St.	97.7	2.1	0.2	9686
Lauderdale	381340	5	2019	Collinsville Martin Rd. 1.8 mi N of MS 19	96.1	3.0	0.9	1019
Lauderdale	381350	4	2019	Martin Rd. 2.7 mi E of MS 19	90.7	6.2	3.1	667
Lauderdale	381600	6	2019	MS 895 1.2 mi W of Lauderdale Toomsaba Rd	93.9	5.0	1.1	159
Lauderdale	385045	16	2019	5th St. between 24th Ave. and 25th Ave.	96.9	2.9	0.2	560
Lauderdale	385220	17	2019	10th Ave. 0.4 mi S of 34th St.	98.2	1.6	0.2	3657
Lauderdale	385245	16	2019	6th St. between 25th Ave. and 26th Ave.	95.9	3.8	0.3	872
Lauderdale	385255	17	2019	6th St. 0.2 mi W of 10th Ave.	97.5	1.9	0.6	264
Lauderdale	385300	17	2019	18th Ave. 0.3 mi N of 14th St.	99.2	0.8	0.0	500
Lauderdale	385330	16	2019	20th St. 0.2 mi E of 44th Ave.	99.2	0.7	0.1	6034
Lauderdale	385510	17	2019	19th St. 0.2 mi W of 10th Ave.	98.3	1.6	0.1	2637
Lauderdale	385925	17	2019	Parkway Blvd. 0.1 mi N of 34th St.	95.5	3.9	0.5	269
Lauderdale	386025	17	2019	15th St. 0.3 mi E of 39th Ave.	98.9	1.1	0.0	362
Lawrence	390100	4	2019	MS 184 1.2 mi E of MS 587	93.7	5.3	1.0	3492
Lawrence	390141	4	2019	MS 184 0.1 mi N of US 84	63.9	4.6	31.6	1816
Lawrence	390230	3	2019	MS 27 2.9 mi S of Copiah County Line	76.7	9.2	14.1	2220
Lawrence	390424	4	2019	N A Sandifer Memorial Hwy 0.7 mi W of Front St.	57.2	4.6	38.2	1304
Lawrence	390510	4	2019	MS 43 0.3 mi N of MS 42	82.9	8.6	8.5	1341
Lawrence	390800	4	2019	Arm Rd. 2.3 mi SE of MS 184	92.4	5.9	1.7	1245

Vehicle Classification Station Summaries for 2019, 2020, 2021

County	County Sequence Number	FC	Year of Count	Location	24 Hour			
					Non-Commercial	Commercial		Average Traffic
						Light	Heavy	
Leake	400004	2	2019	MS 25 3.1 mi NE of MS 16	79.4	7.0	13.6	5259
Leake	400010	3	2019	Natchez Trace Pkwy 0.5 mi S of MS 16	94.0	4.6	1.4	861
Leake	400020	3	2019	Natchez Trace Pkwy 4.0 mi N of MS 16	93.8	4.3	1.9	624
Leake	400170	2	2019	MS 35 0.5 mi S of MS 16	89.0	5.2	5.8	10196
Leake	400180	2	2019	MS 35 0.6 mi N of MS 16	91.6	4.6	3.8	10664
Leake	400200	3	2019	MS 35 0.2 mi N of Red Dog Rd.	88.8	5.2	6.0	8772
Leake	400210	3	2019	MS 35 0.9 mi N of Industrial Dr.	86.0	7.5	6.5	8241
Leake	400220	3	2019	MS 35 3.4 mi N of MS 25	86.5	5.9	7.7	5980
Leake	400230	3	2019	MS 35 1.0 mi S of Barnes Rd.	87.4	5.7	6.9	4521
Leake	400320	3	2019	MS 16 1.1 mi W of Midway Rd.	89.6	5.0	5.4	6302
Leake	400370	2	2019	MS 25 1.0 mi SW of County Line Rd.	80.5	5.2	14.3	5702
Leake	400380	2	2019	MS 25 0.9 mi W of Mars Hill Rd.	75.6	9.2	15.2	5079
Leake	400620	4	2019	MS 43 2.4 mi S of MS 429	91.7	5.2	3.1	673
Leake	400710	4	2019	MS 488 3.3 mi E of MS 35	88.5	7.6	3.9	1032
Leake	400800	4	2019	MS 500 0.6 mi E of MS 13	89.9	7.0	3.1	598
Leake	400830	5	2019	Gunter Rd. 1.4 mi S of MS 487	90.5	7.4	2.0	635
Lee	410065	3	2019	Natchez Trace Parkway 2.2 mi S of MS 363	95.8	2.8	1.4	2929
Lee	410340	16	2019	MS 145 0.4 mi N of US 78	96.3	3.1	0.6	18380
Lee	410350	4	2019	MS 145 1.3 mi S of US 45	96.1	2.6	1.2	11528
Lee	410370	4	2019	MS 145 0.1 mi S of MS 348	93.2	4.9	1.9	3027
Lee	410420	4	2019	MS 178 1.3 mi N of US 78	92.7	5.0	2.3	3081
Lee	410450	14	2019	MS 178 0.8 mi E of Coley Rd	93.9	4.1	2.0	13889
Lee	410520	14	2019	MS 6 0.2 mi W of Natchez Trace Pkwy	95.9	3.2	0.8	17633
Lee	410540	14	2019	MS 6 0.4 mi W of MS 145	97.5	1.8	0.7	21725
Lee	410630	14	2019	MS 6 between Wayside St. and Lake St.	96.1	3.2	0.7	15175
Lee	410690	4	2019	MS 178 2.7 mi W of Itawamba County Line	95.7	3.1	1.1	5703
Lee	410700	4	2019	MS 178 0.7 mi E of MS 371	96.0	2.6	1.4	3762
Lee	410702	11	2019	I-22 0.5 mi W of Natchez Trace Pkwy	70.6	4.6	24.8	27343
Lee	410720	16	2019	MS 245 0.2 mi N of North St.	94.9	3.5	1.6	6822
Lee	410780	4	2019	MS 6 between Bryant Ct and Maple Rd.	96.1	3.1	0.8	3306
Lee	410890	4	2019	Palmetto Rd. 1.1 mi W of Natchez Trace Pkwy.	93.8	5.1	1.1	1131
Lee	410920	16	2019	Palmetto Rd. 0.3 mi W of MS 145	97.8	1.7	0.4	5949
Lee	410950	4	2019	Central St. 1.3 mi W of MS 6	92.4	5.5	2.0	2362
Lee	411030	5	2019	County Rd. 681 0.5 mi E of Natchez Trace Pkwy	96.4	2.6	0.9	2934
Lee	411190	4	2019	County Rd. 506 0.6 mi E of Natchez Trace Pkwy	93.9	4.9	1.2	932
Lee	411201	5	2019	County Rd. 506 2.1 mi W of MS 245	89.8	6.4	3.7	315
Lee	411520	17	2019	County Rd. 1600 0.8 mi W of MS 178	94.7	4.4	0.9	3849
Lee	411690	2	2019	US 45Alt 0.5 mi N of Pine Grove Rd.	79.4	4.2	16.4	12371
Lee	411701	2	2019	US 45 1.3 mi S of County Rd 520	85.9	3.8	10.3	28291
Lee	411770	12	2019	US 45 0.8 mi S of MS 6	84.0	4.3	11.7	34501
Lee	411790	18	2019	Barnes Crossing Rd. 0.3 mi E of US 45	96.7	2.7	0.6	5706
Lee	415000	17	2019	Green St. 0.2 mi N of Eason Blvd.	90.7	7.9	1.5	10914
Lee	415075	17	2019	Magazine St. 0.3 mi E of N. Madison St.	97.3	2.6	0.1	882

Vehicle Classification Station Summaries for 2019, 2020, 2021

County	County Sequence Number	FC	Year of Count	Location	24 Hour			
					Non-Commercial	Commercial		Average Traffic
						Light	Heavy	
Lee	415240	16	2019	Cliff Gookin Blvd. 0.2 mi W of MS 145	95.6	3.4	1.1	11402
Lee	415295	17	2019	W. Jefferson St. 0.2 mi E of MS 145	98.0	1.9	0.1	2807
Lee	415522	14	2019	US 278 Between Natchez Trace Pkwy and MS 145	90.4	4.4	5.2	10928
Leflore	420055	14	2019	US 49E 1.7 mi N of Rising Sun School Rd.	89.3	5.7	5.0	6516
Leflore	420160	2	2019	US 82 3.8 mi E of Sunflower County Line	77.3	5.9	16.9	6737
Leflore	420220	14	2019	US 82 0.1 mi W of Linden Ave.	88.8	4.3	6.8	22374
Leflore	420270	14	2019	US 82 0.2 mi E of MS 430	88.5	5.0	6.5	19653
Leflore	420275	14	2019	US 82 0.1 mi E of MS 7	90.1	3.9	6.1	16191
Leflore	420290	14	2019	US 82 0.2 mi E of Browning Rd.	84.0	4.8	11.2	8491
Leflore	420330	14	2019	MS 7 0.4 mi N of US 82	91.8	5.0	3.2	10896
Leflore	420405	3	2019	Lake Side St. 0.2 mi W of MS 7	95.0	3.7	1.3	2557
Leflore	420520	4	2019	MS 442 0.2 mi W of Depot St.	89.5	7.9	2.7	1221
Leflore	420820	4	2019	County Rd. 513 0.9 mi S of County Rd. 514	95.7	3.3	1.0	288
Leflore	420882	4	2019	Blacktop Brake Rd. 0.2 mi S of MS 442	86.5	10.9	2.7	451
Leflore	420951	14	2019	Main St. 0.3 mi NW of MS 7	97.0	2.4	0.6	6347
Leflore	420952	14	2019	West Church St. 0.1 mi E of Cotton St.	97.8	2.1	0.1	1457
Leflore	421121	5	2019	Moore St. 0.8 mi N of Grenada Blvd.	93.3	4.1	2.7	1034
Leflore	425065	16	2019	West Johnson St. 0.1 mi E of Cotton St.	98.4	1.6	0.1	5095
Leflore	425140	17	2019	Lamar St. 0.1 mi S of East Washington St.	97.4	2.4	0.3	2528
Leflore	425400	17	2019	Hemingway St. 0.2 mi S of Robert E. Lee St.	95.7	3.3	1.0	971
Leflore	425415	17	2019	Weightman St. between E Harding Ave. and E Park Ave.	96.9	2.3	0.7	1080
Leflore	425435	17	2019	Avenue F 0.1 mi S of Carrollton Ave.	97.8	2.0	0.2	1424
Leflore	425475	17	2019	West Henry St. 0.1 mi W of Howard St.	97.8	2.0	0.3	2314
Leflore	425525	17	2019	East Monroe Ave. 0.1 mi E of Grand Blvd.	96.4	3.2	0.4	632
Lincoln	430110	14	2019	US 51 0.1 mi N of Union St. Ext. NE	92.9	5.3	1.8	12610
Lincoln	430115	14	2019	US 51 0.4 mi N of Industrial Park Rd.	93.3	4.3	2.4	7720
Lincoln	430200	2	2019	US 84 3.8 mi E of MS 583	77.2	8.2	14.6	7027
Lincoln	430230	2	2019	US 98 0.3 mi E of MS 569	83.1	9.1	7.8	3343
Lincoln	430340	14	2019	Brookway Blvd. 0.4 mi E of US 51	97.0	2.5	0.5	14755
Lincoln	430360	4	2019	MS 569 0.4 mi S of US 98	80.9	7.9	11.2	921
Lincoln	430710	4	2019	Bogue Chitto Rd. SE 0.7 mi E of I-55	93.7	4.3	2.0	2825
Lincoln	431220	14	2019	US 84 0.6 mi E of US 51	84.3	6.8	8.9	11880
Lincoln	431315	16	2019	Union St. Ext. 0.2 mi E of I-55	84.3	7.5	8.3	12785
Lowndes	440004	2	2019	US 82 2.8 mi W of US 45	84.5	5.6	9.9	21439
Lowndes	440010	6	2019	MS 788 0.3 mi E of US 45	91.2	7.2	1.6	560
Lowndes	440030	2	2019	US 45 1.2 mi N of Whispering Pines Rd.	83.2	3.6	13.2	5075
Lowndes	440058	12	2019	US 82 0.3 mi N of MS 182	88.5	4.5	7.0	30717
Lowndes	440080	18	2019	Island Rd. 0.4 mi W of Port Access Rd.	77.3	10.0	12.7	508
Lowndes	440110	14	2019	US 45 0.7 mi S of Lincoln St.	94.8	3.5	1.7	25983
Lowndes	440160	2	2019	US 45 3.6 mi S of Gravel Pit Rd.	90.0	4.6	5.4	11878
Lowndes	440270	14	2019	Military Rd. 0.2 mi N of US 82	96.3	2.9	0.8	12105
Lowndes	440500	2	2019	US 45 Alt. 2.4 mi S of Sessums Rd.	76.6	6.2	17.2	6512
Lowndes	440620	4	2019	Starkville Rd. 2.8 mi E of Moor High Rd.	95.2	3.5	1.3	996

Vehicle Classification Station Summaries for 2019, 2020, 2021

County	County Sequence Number	FC	Year of Count	Location	24 Hour			
					Non-Commercial	Commercial		Average Traffic
						Light	Heavy	
Lowndes	440720	14	2019	MS 69 0.1 mi S of Bell Ave.	94.5	3.9	1.6	12502
Lowndes	440862	17	2019	Beatty Rd. 0.3 mi N of MS 182	93.9	5.3	0.8	1393
Lowndes	440880	4	2019	Mill Rd. 0.6 mi S of Tabernacle Rd.	94.2	5.0	0.8	1944
Lowndes	441045	4	2019	Ridge Rd. 0.2 mi S of Gatlin Rd.	95.9	3.5	0.6	2265
Lowndes	441060	5	2019	Mike Parra Rd. 0.8 mi E of MS 373	95.0	4.0	1.1	1042
Lowndes	441410	12	2019	US 82 0.4 mi E of US 45	87.7	4.5	7.8	23245
Lowndes	441421	12	2019	US 82 1.1 mi E of Military Rd.	89.4	5.3	5.4	30192
Lowndes	441422	2	2019	US 82 2.3 mi E of MS 50	79.7	4.1	16.2	8907
Lowndes	444020	17	2019	5th St. 0.4 mi S of 31st. Ave.	98.0	1.9	0.1	9399
Lowndes	445135	16	2019	Waterworks Rd. 0.4 mi N of 7th Ave.	94.4	4.9	0.8	2856
Lowndes	445180	17	2019	Martin Luther King Dr. (25th St.) 0.2 mi S of MS 12	94.9	4.6	0.5	4189
Lowndes	445286	17	2019	N. 7th St. 0.3 mi N of 5th Ave.	97.4	2.4	0.1	1737
Madison	450015	16	2019	Natchez Trace Parkway 0.3 mi E of I-55	97.1	2.5	0.3	14849
Madison	450091	17	2019	Main Street 0.1 mi E of US 51	98.5	1.3	0.2	5280
Madison	450130	14	2019	MS 51 0.3 mi N of E Jackson St.	95.0	4.4	0.6	20988
Madison	450157	16	2019	Hoy Rd Between N. Old Canton Rd and Natchez Trace Pkwy	94.3	4.7	1.1	3032
Madison	450220	14	2019	US 51 0.1 mi S of Dinkins St.	94.2	4.6	1.3	7105
Madison	450230	14	2019	US 51 0.4 mi S of MS 22	91.9	6.4	1.7	5691
Madison	450240	14	2019	US 51 between Peace St. and Fulton St.	92.7	6.8	0.5	5894
Madison	450260	16	2019	1st St. 0.2 mi N of Peach St.	94.3	4.9	0.8	3327
Madison	450290	2	2019	US 49 0.7 mi SE of Yazoo County Line	87.5	4.3	8.2	13258
Madison	450292	14	2019	W Madison St. 0.2 mi W of 1st.	83.1	11.0	5.8	575
Madison	450310	14	2019	MS 22 0.1 mi W of Brookwood St.	91.6	6.5	2.0	4468
Madison	450340	3	2019	MS 22 0.2 mi E of Catlett Rd.	82.9	12.3	4.8	2967
Madison	450355	14	2019	MS 22 0.2 mi E of I-55	94.7	3.8	1.5	21116
Madison	450357	14	2019	MS 22 1.1 mi E of I-55	95.6	3.4	0.9	9725
Madison	450360	14	2019	MS 16 between N Lyon St. and N Adams St.	95.7	3.5	0.7	6254
Madison	450390	14	2019	MS 16 0.2 mi E of Monroe St.	97.1	2.6	0.3	9389
Madison	450400	14	2019	E Peace St. 0.3 mi W of MS 3	96.8	2.8	0.4	11152
Madison	450410	14	2019	MS 16 0.2 mi E of Lakeview Dr.	87.2	6.6	6.3	7705
Madison	450480	14	2019	MS 43 0.3 mi N of Endris Rd.	84.4	9.1	6.5	3613
Madison	450500	14	2019	MS 43 0.4 mi S of MS 16	88.5	5.6	5.9	5647
Madison	450518	14	2019	MS 16 0.1 mi W of US 51	85.3	5.0	9.7	3156
Madison	450520	3	2019	MS 16 0.2 mi N of Green Acres Rd.	82.9	9.9	7.3	2385
Madison	450601	11	2019	I-55 3.7 mi N of MS 22	77.9	4.5	17.6	25768
Madison	450602	1	2019	I-55 3.0 mi N of MS 16	72.2	5.0	22.8	19833
Madison	450660	14	2019	MS 22 between N Hickory St. and N Union St.	97.5	2.0	0.4	9813
Madison	450670	14	2019	US 51 0.2 mi S of Fores Rd.	90.3	5.9	3.8	6356
Madison	450700	4	2019	US 51 2.7 mi N of MS 16	88.7	9.5	1.8	2255
Madison	450732	17	2019	Steed Rd. 0.5 mi W of Highland Colony Parkway	97.6	1.8	0.5	2015
Madison	450753	3	2019	Peach St. 0.1 mi W of Ron Miller Rd.	91.3	7.8	0.9	1819
Madison	450768	16	2019	Finney Rd. 0.1 mi E of US 51	93.9	5.7	0.4	1475
Madison	450775	3	2019	4th Ave. between Liberty St. and Peach St.	82.5	10.6	6.9	847

Vehicle Classification Station Summaries for 2019, 2020, 2021

County	County Sequence Number	FC	Year of Count	Location	24 Hour			
					Non-Commercial	Commercial		Average Traffic
						Light	Heavy	
Madison	450801	17	2019	Virillia Rd. 0.2 mi S of Ergon Rd.	91.1	6.6	2.4	165
Madison	450863	16	2019	Madison Ave. 0.3 mi E of Old Canton Rd	96.9	2.7	0.3	6727
Madison	450864	16	2019	Madison Ave. 0.2 mi E of US 51	98.6	1.2	0.2	6649
Madison	450865	16	2019	Madison Ave. 0.3 mi W of Crawford St.	98.1	1.7	0.2	9808
Madison	450866	14	2019	McClellan Dr/Ridgecrest Dr 0.2 mi E of US 51	98.9	0.9	0.2	5844
Madison	450875	14	2019	Madison Parkway 0.1 mi E of MS 463	96.2	3.1	0.7	24669
Madison	451035	16	2019	Cox Ferry Rd. between 4th St. and 3rd St.	86.7	12.5	0.9	1971
Madison	451083	17	2019	King Ranch Rd. 0.1 mi N of Peace St.	98.1	1.7	0.2	4053
Madison	451130	16	2019	Old Canton Rd. 0.2 mi N of Oak Ridge Cir	95.8	3.5	0.7	2932
Madison	451161	17	2019	Calhoun Station Parkway 0.3 mi N of Church Rd	94.7	4.5	0.8	5062
Madison	451162	16	2019	Catlett Rd. 0.7 mi N of Gluckstadt Rd.	97.5	2.0	0.5	9872
Madison	451163	17	2019	Church Rd. 0.2 mi W of Calhoun Station Parkway	95.8	3.5	0.7	8572
Madison	451164	17	2019	Church Rd. 0.6 mi. W of US 51	94.7	3.9	1.4	4911
Madison	451165	17	2019	Clarkdell Rd. 0.9 mi S of Yandell Rd.	95.3	3.9	0.8	1102
Madison	451166	16	2019	Galleria Parkway 0.2 mi N of MS 463	97.5	2.3	0.2	7148
Madison	451167	16	2019	Grandview Blvd. 0.2 mi S of MS 463	97.8	1.9	0.3	18038
Madison	451168	16	2019	Parkway East 1.2 mi SW of Weisenberger Rd	97.8	1.6	0.6	2899
Madison	451170	16	2019	Sowell Rd. 0.3 mi W of I-55	91.1	8.0	0.9	3765
Madison	451171	16	2019	Sowell Rd. 0.4 mi W of Old Jackson Rd.	92.1	4.8	3.1	11499
Madison	451174	17	2019	Nissan Dr. 0.2 mi S of Ragsdale Rd.	95.9	1.9	2.2	8908
Madison	451175	17	2019	Nissan Dr. 0.3 mi S of Nissan Pkwy	92.5	2.9	4.6	8327
Madison	451177	16	2019	Weisenberger Rd. 0.3 mi W of US 51	87.0	11.3	1.7	11217
Madison	451178	16	2019	MS 16 Between US 51 and MS 43	88.2	6.0	5.7	10382
Madison	451180	14	2019	Yandell Rd. 1.5 mi E of US 51	97.0	2.3	0.6	6601
Madison	451182	14	2019	Gluckstadt Rd. 0.5 W of Old Jackson Rd.	90.9	7.2	2.0	12306
Madison	451185	16	2019	Bozeman Rd. 0.6 mi N of MS 463	97.7	2.0	0.3	13491
Madison	451186	16	2019	Reunion Parkway 0.1 mi E of MS 463	92.4	6.0	1.5	2582
Madison	451190	14	2019	Yandell Rd. 0.8 mi W of Twelve Oak Tree	95.4	3.3	1.3	2293
Madison	451290	4	2019	Sharon Rd Between MS 43 and Old Natchez Trace	87.9	10.1	2.0	391
Madison	451300	4	2019	Davis Crossing Rd. 1.7 mi E of US 51	93.6	4.7	1.6	156
Madison	455060	16	2019	Dinkins St. between Hickory St. and Union St.	97.4	2.3	0.3	1021
Madison	455065	16	2019	East Dinkins St. 0.4 mi E of US 51	98.5	1.3	0.2	2105
Madison	455070	16	2019	East Dinkins St. 1.1 mi E of US 51	97.2	2.7	0.2	802
Madison	455075	17	2019	South Adams St. between E Fulton St. and E Academy St.	96.0	4.0	0.0	520
Madison	455080	16	2019	Center St. between Union St. and US 51	96.9	3.1	0.0	1455
Madison	455160	16	2019	Walnut St. between Academy St. and Otto St.	99.1	0.9	0.0	660
Madison	455200	16	2019	Pear Orchard Rd. 0.6 mi S of Lake Harbour Dr.	98.1	1.7	0.3	9255
Madison	455213	16	2019	Tisdale Rd. 0.4 mi E of US 51	97.3	2.2	0.5	1927
Madison	455324	17	2019	Green Acres Dr Between MS 16 and King Ranch Rd	96.1	3.5	0.4	333
Madison	455325	16	2019	1st Street Between US 49 and Cox Ferry Rd	87.4	11.6	1.0	1186
Madison	455327	16	2019	Calhoun Station Parkway Between W. Sowell Rd and Stout Rd	90.5	8.3	1.2	744
Madison	455329	17	2019	Cox Ferry Rd Between US 49 and Flora CL	95.7	3.6	0.7	790
Madison	455330	4	2019	Davis Crossing Rd Between US 51 and MS 16	94.9	3.6	1.5	882

Vehicle Classification Station Summaries for 2019, 2020, 2021

County	County Sequence Number	FC	Year of Count	Location	24 Hour			
					Non-Commercial	Commercial		Average Traffic
						Light	Heavy	
Madison	455331	14	2019	Gluckstadt Road Between MS 463 and Catlett Rd	95.4	3.4	1.2	4107
Madison	455332	18	2019	Harris Rd Between MS 22 and Livingston Vernon Rd	94.4	5.4	0.2	272
Madison	455333	4	2019	Joe Hall Rd Between Cox Ferry Rd and Hinds Co Line	92.2	6.6	1.2	204
Madison	455334	18	2019	Madison Drive Between Jackson St and Ridgeland Ave	94.1	4.6	1.3	791
Madison	455336	17	2019	N. Old Canton Road Between Clarkdell Rd and Yandell Rd	97.4	2.3	0.3	1777
Madison	455337	17	2019	N. Old Canton Rd Between Sowell Rd and US 51	95.5	3.4	1.0	1660
Madison	455338	17	2019	N. Wheatley St Between Jackson St and Ridgeland Ave	87.8	12.0	0.3	355
Madison	455339	17	2019	Old Agency Rd Between Highland Colony Pkwy and Dinsmoor Crossing	96.8	2.6	0.6	3584
Madison	455342	17	2019	Old Jackson Road Between Ragsdale Rd and Nissan Pkwy	96.6	2.2	1.2	754
Madison	455343	4	2019	Old Natchez Trace Between MS 43 and Sharon Rd	97.0	2.4	0.7	372
Madison	455344	4	2019	Sharon Rd Between MS 43 and Stump Bridge Rd	79.4	19.1	1.5	334
Madison	455345	16	2019	Pear Orchard Road Between Lake Harbour Rd and Rice Rd	98.3	1.6	0.1	6987
Madison	455346	16	2019	Rice Road Between St Augustine and Hoy Rd	98.5	1.3	0.2	6196
Madison	455347	17	2019	Richardson Rd Between Steed Rd and Lake Castle Rd	96.3	3.0	0.7	1370
Madison	455348	17	2019	Soldier Colony Rd Between Old Jackson Rd and Watford Pkwy	90.1	9.2	0.7	152
Madison	455349	17	2019	Stribling Road Ext Between Catlett Rd and Church Rd	95.8	3.5	0.7	8143
Madison	455350	17	2019	St Augustine Between US 51 and Old Canton Rd	97.3	2.3	0.3	4821
Madison	455351	14	2019	Yandell Rd between US 51 & Clarkdell Rd	96.4	2.9	0.7	11271
Madison	455352	17	2019	Pocahontas Rd between Livingston-Vernon Rd & MS 22	95.4	4.0	0.6	1052
Madison	455353	17	2019	Woodland Dr between E Dinkins St & Canton Pkwy	97.4	2.5	0.1	835
Madison	455363	17	2019	Colony Park Blvd. between Highland Col Pkwy and W Frontage Rd.	98.2	1.5	0.3	8978
Madison	455366	17	2019	SE Clark St. SE Clark St. between 1st st. and Carter St.	90.8	9.2	0.0	789
Madison	455367	16	2019	Cox Ferry Rd. Cox Ferry Rd. between 1st st. and Kearney Park Rd.	97.9	2.1	0.0	1840
Madison	455368	16	2019	Harbor Dr. Harbor Dr. North of Lake Harbor Dr.	97.6	2.0	0.5	14850
Madison	455369	16	2019	North Park Dr. North Park Dr. between Towne Center Blvd. and Avery Blvd.	98.9	1.1	0.1	5678
Madison	455370	17	2019	Welch Farms Rd. Welch Farms Rd. South of Main St.	96.6	3.0	0.4	2084
Madison	459191	16	2019	Rice Rd. 0.2 mi E of Old Canton Rd.	98.2	1.5	0.3	16770
Marion	460110	2	2019	US 98 1.2 mi E of MS 198	88.9	6.1	5.0	12278
Marion	460130	2	2019	US 98 0.5 mi W of Lamar County Line	89.0	5.4	5.6	11334
Marion	460190	14	2019	MS 35 0.6 mi S of MS 13	73.3	11.7	15.0	3890
Marion	460280	3	2019	MS 35 1.3 mi S of US 98	88.5	5.5	6.0	5224
Marion	460350	3	2019	MS 13 4.7 mi N of MS 35	77.5	10.8	11.7	3132
Marion	460370	3	2019	MS 43 2.6 mi N of Pearl River County Line	85.9	8.9	5.2	445
Marion	460530	17	2019	MS 587 0.4 mi W of US 98	93.9	4.6	1.5	4984
Marion	460550	4	2019	MS 587 1.7 mi N of US 98	93.9	5.0	1.1	1051
Marion	460570	4	2019	MS 587 2.6 mi N of MS 44	91.2	5.4	3.4	74
Marion	460660	4	2019	MS 44 0.9 mi E of Airport Rd.	85.6	6.8	7.6	1991
Marion	460700	4	2019	Purvis Rd. 1.6 mi S of US 98	91.9	5.9	2.2	1765
Marion	460990	4	2019	Gates Rd. 0.2 mi S of Jefferson Davis County Line	92.6	4.6	2.9	262
Marion	461130	4	2019	Gates Rd. 1.0 mi S of Bethel Church Rd.	90.5	7.0	2.5	179
Marion	465005	14	2019	High School Ave. 0.9 mi S of Lafeyette St.	94.9	4.4	0.7	7198
Marion	465015	14	2019	MS 13 1.4 mi S of MS 35	94.8	4.4	0.7	6698
Marion	465040	16	2019	Lafeyette St. 0.2 mi W of Park Ave.	97.9	1.8	0.4	3302

Vehicle Classification Station Summaries for 2019, 2020, 2021

County	County Sequence Number	FC	Year of Count	Location	24 Hour			
					Non-Commercial	Commercial		Average Traffic
						Light	Heavy	
Marion	465077	16	2019	Broad St. 0.2 mi E of Sumrall Rd.	96.2	3.1	0.7	3056
Marshall	470010	6	2019	MS 703 0.3 mi S of MS 178	97.1	2.6	0.3	698
Marshall	470050	6	2019	Front Ave. 0.1 mi N of Center St.	95.7	4.3	0.0	162
Marshall	470210	4	2019	MS 178 0.7 mi NW of Waites Rd.	92.1	5.9	2.0	1553
Marshall	470270	2	2019	US 72 3.2 mi SE of TN State Line	84.8	3.5	11.6	12527
Marshall	470290	2	2019	US 72 1.1 mi W of Benton County Line	75.3	4.6	20.1	10077
Marshall	470350	14	2019	Craft St. 0.9 mi N of US 78	95.3	3.4	1.2	9567
Marshall	470370	14	2019	MS 7 0.4 mi N of MS 178	92.6	5.3	2.1	5420
Marshall	470390	2	2019	MS 7 4.0 mi N of Eddie Lee Smith Dr.	85.7	5.1	9.3	2145
Marshall	470470	4	2019	MS 310 1.8 mi W of MS 7	92.4	4.4	3.1	907
Marshall	470480	2	2019	MS 302 1.5 mi E of County Line Rd.	84.4	6.5	9.1	13054
Marshall	470490	4	2019	Laws Hill Rd 3.0 mi S of MS 4	90.2	4.2	5.7	599
Marshall	470530	4	2019	Marianna Rd. 3.6 mi SW of Old Hernando Rd.	94.2	5.4	0.5	430
Marshall	470760	5	2019	Rossville Rd. 0.6 mi S of TN State Line	89.5	6.9	3.6	233
Marshall	470850	3	2019	MS 4 4.0 mi E of Eddie Lee Smith Dr.	91.9	6.2	2.0	2099
Marshall	471085	2	2019	MS 302 2.3 mi E of MS 309	81.8	6.8	11.4	10518
Marshall	476018	1	2019	I-269 0.9 mi N of MS Wingo Rd.	81.4	5.9	12.6	15483
Marshall	476019	1	2019	I-269 2.7 mi N of MS 309	80.2	5.6	14.1	12218
Marshall	476020	1	2019	I-269 0.9 mi W of MS 309	79.0	6.9	14.1	11327
Marshall	478102	2	2019	US 72 RAMP RAMP FROM Gateway Global Dr. TO US 72 WB	69.6	10.9	19.5	1747
Marshall	478103	2	2019	US 72 RAMP RAMP FROM US 72 WB TO Gateway Global Dr.	69.3	11.9	18.8	325
Marshall	478104	2	2019	US 72 RAMP RAMP FROM Gateway Global Dr. TO US 72 EB	63.1	8.6	28.3	251
Marshall	478105	2	2019	US 72 RAMP RAMP FROM US 72 EB TO Gateway Global Dr.	69.7	11.4	18.8	1776
Monroe	480010	2	2019	US 45 2.4 mi N of Lowndes Cty Line	88.5	4.7	6.8	8599
Monroe	480040	2	2019	US 45 0.4 mi W of MS 8	85.6	5.0	9.4	9897
Monroe	480070	3	2019	Commerce St. 0.2 mi E of Matubba St.	96.0	3.4	0.6	6283
Monroe	480080	3	2019	Commerce St. 0.2 mi W of Matubba St.	96.7	2.8	0.4	7625
Monroe	480120	3	2019	MS 145 0.5 mi SE of US 45	96.8	2.3	1.0	3173
Monroe	480230	3	2019	MS 8 0.6 mi E of US 45	86.7	5.6	7.6	5657
Monroe	480310	2	2019	US 45 Alt. 1.3 mi S of MS 25	79.9	5.1	15.0	14464
Monroe	480350	3	2019	MS 25 1.1 mi N of MS 8	93.6	3.7	2.7	5673
Monroe	480380	16	2019	MS 25 0.2 mi S of US 278	92.2	4.3	3.5	5546
Monroe	480410	16	2019	MS 25 between 2nd Ave. and 1st. Ave.	95.4	4.0	0.6	4589
Monroe	480590	2	2019	US 278 1.8 mi E of US 45	84.8	5.4	9.8	4325
Monroe	480760	3	2019	MS 25 3.3 mi SW of MS 382	83.3	7.5	9.2	2714
Monroe	480830	3	2019	MS 371 4.1 mi N of MS 6	91.5	4.8	3.7	1532
Monroe	480990	4	2019	Coontail Rd. 3.7 mi E of US 45	96.8	2.5	0.7	565
Monroe	481230	4	2019	Hatley Detroit Rd. 0.6 mi W of Mt. Zion Rd.	94.8	4.2	1.1	756
Monroe	481430	5	2019	Commerce Rd. 0.6 mi W of US 45	90.9	5.5	3.6	259
Monroe	485030	17	2019	Tschudi St 0.7 mi N of US 278	96.1	3.4	0.4	2656
Monroe	485155	17	2019	4th Ave. between MS 25 and 3rd St.	95.7	4.2	0.1	1906
Monroe	486453	3	2019	US 25 Bypass 0.4 mi N of Harmony Rd.	94.1	3.8	2.0	3874
Montgomery	490100	4	2019	US 51 2.0 mi S of MS 404	86.0	6.0	8.1	2997

Vehicle Classification Station Summaries for 2019, 2020, 2021

County	County Sequence Number	FC	Year of Count	Location	24 Hour			
					Non-Commercial	Commercial		Average Traffic
						Light	Heavy	
Montgomery	490140	2	2019	US 82 0.8 mi W of I-55	84.1	4.3	11.6	6398
Montgomery	490145	2	2019	US 82 0.2 mi E of I-55	85.1	4.9	10.0	12427
Montgomery	490180	2	2019	US 82 1.0 mi E of US 51	80.7	5.5	13.9	7431
Montgomery	490390	4	2019	Lodi Rd. 0.8 mi N of US 82	91.4	7.5	1.1	657
Montgomery	490430	5	2019	Lodi Rd. 0.4 mi W of Webster County Line	93.9	5.1	1.0	49
Montgomery	490440	4	2019	MS 407 0.2 mi W of Church St.	93.0	5.2	1.7	3815
Montgomery	490460	4	2019	MS 407 0.1 mi W of Enterprise Dr.	92.5	5.0	2.5	2174
Montgomery	490490	4	2019	MS 407 4.2 mi E of Carroll County Line	85.9	5.0	9.2	513
Montgomery	490620	4	2019	Huntsville Rd. 0.5 mi S of US 82	87.0	9.7	3.3	427
Montgomery	490810	6	2019	MS 43 2.7 mi N of the County Rd. 3122	85.2	9.5	5.4	159
Montgomery	495055	6	2019	Summit St. 0.5 mi E of US 51	98.6	1.4	0.0	2230
Neshoba	500010	17	2019	MS 894 Between MS 19 and Posey Ave	96.9	2.8	0.3	4133
Neshoba	500020	18	2019	Hospital Rd. E 0.2 mi S of MS 486	95.9	3.8	0.3	2444
Neshoba	500156	18	2019	MS 885 Between MS 15 and MS 16/MS 21	86.1	4.9	9.0	2203
Neshoba	500310	16	2019	Kosciusko Rd. 0.1 mi N of Ivy St.	96.5	2.9	0.6	1784
Neshoba	500550	17	2019	MS 21 0.2 mi W of MS 15	90.3	5.8	3.9	3062
Neshoba	500640	6	2019	MS 853 0.6 mi N of MS 486	82.8	12.2	5.0	209
Neshoba	500700	16	2019	MS 21 0.1 mi S of Stribling St.	92.1	5.2	2.7	3393
Neshoba	500780	4	2019	MS 491 1.9 mi N of Old Jackson Rd.	93.2	5.7	1.1	494
Neshoba	500840	4	2019	County Rd. 505 1.1 mi N of MS 492	86.9	7.4	5.7	651
Neshoba	501155	16	2019	MS 15 0.1 mi N of MS 16	91.4	4.2	4.4	17246
Neshoba	501420	16	2019	MS 15 0.6 mi E of MS 19	86.0	4.9	9.1	4141
Neshoba	505040	17	2019	Peachtree Ave. between Main St. and Beacon St.	97.0	2.7	0.3	774
Neshoba	505125	14	2019	Main St. 0.1 mi E of Line Ave.	95.2	3.1	1.7	11247
Neshoba	505230	17	2019	Evergreen Ave. 0.2 mi S of Hospital St.	96.2	3.6	0.2	969
Newton	510110	4	2019	US 80 0.3 mi E of MS 15	94.8	4.4	0.8	1996
Newton	510220	1	2019	I-20 4.5 mi E of US 80	62.1	5.0	32.9	20193
Newton	510360	3	2019	MS 15 0.2 mi N of I-20	89.0	4.5	6.5	10641
Newton	510365	3	2019	MS 15 0.2 mi N of Midway Rd	88.3	4.8	6.9	5937
Newton	510370	3	2019	MS 15 1.3 mi N of Country Club Rd.	89.4	4.1	6.5	6817
Newton	510380	3	2019	MS 15 0.1 mi N of MS 503	90.8	3.5	5.7	8795
Newton	510880	4	2019	MS 494 3.4 mi W of Chunky Duffee Rd.	91.6	4.5	3.9	1131
Newton	510900	6	2019	Chunky Duffee Rd. 0.3 mi S of I-20	95.1	3.1	1.8	1223
Newton	510990	4	2019	Hickory Little Rock Rd. 4.0 mi S of MS 494	91.8	6.4	1.9	322
Newton	511180	4	2019	Lawrence Hazel Rd. 1.7 mi E of MS 489	90.2	7.2	2.6	210
Noxubee	520010	6	2019	Deerbrook Rd. Between Pine St and Hickory St	96.7	2.7	0.6	828
Noxubee	520011	6	2019	Oliver St. Between Railroad Terrace and Depot St	97.5	2.1	0.4	809
Noxubee	520070	3	2019	Jefferson St. 0.8 mi N of Foot Rd.	84.9	7.1	8.0	3224
Noxubee	520160	2	2019	US 45 0.9 mi S of Lowndes County Line	81.6	3.6	14.8	4885
Noxubee	520170	3	2019	MS 39 0.9 mi N of Kemper County Line	91.1	5.3	3.5	311
Noxubee	520230	2	2019	US 45 Alt. 3.0 mi S of Lowndes County Line	76.0	6.3	17.6	5866
Noxubee	520250	2	2019	US 45 Alt. 0.8 mi S of Lowndes County Line	76.2	4.4	19.4	5970
Noxubee	520470	4	2019	Lynn Creek Rd. 0.8 mi W of Greenfield Rd.	87.0	4.8	8.1	629

Vehicle Classification Station Summaries for 2019, 2020, 2021

County	County Sequence Number	FC	Year of Count	Location	24 Hour			
					Non-Commercial	Commercial		Average Traffic
						Light	Heavy	
Noxubee	520510	4	2019	Paulette Rd. 1.3 mi W of School Rd.	87.3	12.7	0.0	55
Noxubee	520610	4	2019	MS 388 3.2 mi E of US 45	77.4	6.8	15.9	1550
Oktibbeha	530026	14	2019	US 82 0.7 mi W of MS 389	83.1	5.9	10.9	16183
Oktibbeha	530028	14	2019	US 82 0.9 mi NW of MS 182	86.9	4.9	8.2	20710
Oktibbeha	530036	14	2019	MS 25 0.9 mi S of MS 182	89.1	4.2	6.7	13856
Oktibbeha	530205	14	2019	MS 12 between Old Hwy 12 and Southbound MS 25 Ramps	93.7	4.0	2.3	14955
Oktibbeha	530250	14	2019	MS 12 0.2 mi W of Montgomery St.	98.0	1.6	0.4	24771
Oktibbeha	530270	14	2019	MS 12 0.1 mi N of Russell St.	95.7	3.5	0.8	25033
Oktibbeha	530290	14	2019	MS 12 1.1 mi N of MS 182	93.5	4.6	1.9	12318
Oktibbeha	530400	4	2019	Oktoc Rd. 0.8 mi S of Mount Olive Rd.	93.3	5.4	1.3	2003
Oktibbeha	530530	4	2019	Webster St. between US 15 and Mill St.	93.4	5.0	1.6	2123
Oktibbeha	530560	4	2019	Artesia Rd. 2.1 mi E of Oktoc Rd.	93.3	5.6	1.1	2283
Oktibbeha	530740	5	2019	S. Montgomery St. 1.2 mi N of Mount Olive Rd.	96.4	3.2	0.4	2975
Oktibbeha	530890	4	2019	Artesia Rd. 0.5 mi W of Lowndes County Line	94.0	4.6	1.3	2008
Panola	540050	4	2019	US 51 0.2 mi S of Main St.	91.7	5.4	2.9	3146
Panola	540081	18	2019	MS 718 0.1 mi W of US 51	95.8	3.6	0.5	1928
Panola	540090	16	2019	US 51 2.2 mi S of MS 6	94.4	3.7	1.8	6699
Panola	540200	4	2019	US 51 0.1 mi S of MS 310	88.9	7.6	3.6	3456
Panola	540230	3	2019	MS 3 0.5 mi N of County Line Rd.	90.3	6.0	3.7	1834
Panola	540310	14	2019	MS 35 1.9 mi S of MS 6	93.8	4.9	1.3	3896
Panola	540340	2	2019	MS 6 1.6 mi W of MS 35	88.6	5.2	6.1	9416
Panola	540360	14	2019	MS 6 0.9 mi W of US 51	90.6	4.7	4.7	12538
Panola	540430	2	2019	MS 6 1.7 mi W of Murphey Ridge Rd.	90.6	4.6	4.8	15830
Panola	540431	5	2019	Sardis Lake Dr. 3.0 mi N of File Rd.	89.3	7.3	3.4	438
Panola	540440	1	2019	I-55 3.0 mi N of Yalobusha County Line	67.1	6.7	26.3	16672
Panola	540470	1	2019	I-55 2.8 mi N of MS 315	73.3	7.2	19.5	24902
Panola	540570	4	2019	MS 310 0.1 mi W of US 51	91.2	5.8	3.0	2546
Panola	540650	4	2019	MS 322 0.8 mi W of MS 35	89.4	7.6	3.0	1051
Panola	540780	4	2019	Curtis Rd. 1.4 mi W of Old Panola Rd.	95.5	3.9	0.7	1592
Panola	540861	17	2019	James St. between Broadway St and US 51	95.5	3.5	1.0	4470
Panola	540880	14	2019	MS 35 0.2 mi NE of US 51	95.2	3.7	1.1	5099
Panola	540960	3	2019	MS 315 0.2 mi E of US 51	93.8	4.1	2.1	5885
Panola	541130	4	2019	Parks Place Rd. 2.7 mi N of MS 315	84.3	8.9	6.9	305
Panola	541190	5	2019	Old Panola Rd. 1.4 mi N of Curtis Rd.	95.3	4.1	0.6	1120
Pearl River	550130	4	2019	US 11 1.3 mi S of McNeil Steep Hollow Rd.	89.9	6.8	3.3	5850
Pearl River	550140	4	2019	US 11 2.9 mi S of Savannah Millard Rd.	86.9	6.7	6.4	2555
Pearl River	550440	3	2019	MS 43 1.5 mi W of US 11	91.9	5.0	3.1	10054
Pearl River	550580	1	2019	I-59 2.3 mi S of McNeil Steep Hollow Rd.	71.3	6.4	22.4	17486
Pearl River	550590	1	2019	I-59 2.3 mi S of Savannah Millard Rd.	72.9	6.0	21.1	16942
Pearl River	550600	1	2019	I-59 3.6 mi S of MS 53	68.7	5.8	25.5	15640
Pearl River	551210	14	2019	Memorial Blvd. 0.2 mi W of I-59	95.7	3.4	0.8	22485
Pearl River	555300	17	2019	Union Rd. 0.6 mi N of Jackson Landing Rd.	93.4	5.3	1.4	884
Perry	560050	2	2019	US 98 0.5 mi W of MS 198	71.4	5.4	23.2	10235

Vehicle Classification Station Summaries for 2019, 2020, 2021

County	County Sequence Number	FC	Year of Count	Location	24 Hour			
					Non-Commercial	Commercial		Average Traffic
						Light	Heavy	
Perry	560080	4	2019	MS 15 0.3 mi SE of 1st St.	86.8	6.1	7.1	1966
Perry	560190	3	2019	MS 15 0.4 mi N of MS 42	86.9	5.5	7.6	3713
Perry	560210	3	2019	MS 42 1.5 mi W of MS 29	92.1	5.2	2.7	6624
Perry	560270	4	2019	Pumping Station Rd. 0.7 mi N of MS 42	93.1	4.4	2.5	856
Perry	560530	4	2019	Buck Creek Rd. 0.4 mi N of Old Augusta Rd.	78.8	7.5	13.7	301
Perry	560630	4	2019	Janice-Brooklyn Rd. 2.7 mi E of Forrest County Line	92.8	5.6	1.5	259
Perry	560705	4	2019	Augusta Rd. 2.3 mi E of Buck Creek Rd.	94.2	2.5	3.3	608
Pike	570040	17	2019	Holden Rd. 0.4 mi S of MS 24	93.5	6.5	0.0	501
Pike	570240	14	2019	US 51/Broadway St. 0.2 mi N of State St.	96.1	3.3	0.6	6696
Pike	570260	14	2019	US 51/Jackson Ave. 0.2 mi N of Georgia Ave.	96.4	2.6	1.0	6287
Pike	570400	14	2019	MS 24 1.1 mi E of I-55	88.8	6.0	5.2	15116
Pike	570470	2	2019	US 98 4.4 mi W of I-55	84.6	7.3	8.2	3147
Pike	570500	14	2019	MS 198/Lawrence St. 0.3 mi E of I-55	92.7	5.5	1.8	7897
Pike	570540	1	2019	I-55 1.7 mi S of MS 568	70.7	5.4	23.9	16101
Pike	570550	1	2019	I-55 between MS 568 and MS 48	68.6	6.0	25.4	14181
Pike	570590	11	2019	I-55 between Delaware Ave. and MS 570	78.3	5.8	15.9	29963
Pike	570640	14	2019	Delaware Ave. 0.1 mi E of I-55	97.2	2.4	0.4	14406
Pike	570980	4	2019	MS 48 2.4 mi W of MS 575	82.1	9.8	8.1	924
Pike	571030	16	2019	Park Dr. 0.9 mi E of I-55	97.4	2.5	0.1	3557
Pike	571300	5	2019	Fernwood Rd. 2.0 mi E of US 51	93.3	5.6	1.0	1313
Pike	571360	4	2019	MS 575 2.5 mi S of MS 48	80.6	9.8	9.7	405
Pike	571440	4	2019	River Rd. 0.4 mi N of MS 570	91.0	6.7	2.3	472
Pike	575180	16	2019	E. George St. between Railroad Blvd. and Summit St.	98.7	1.2	0.0	5949
Pike	575285	17	2019	24th St. 0.6 mi W of US 51/Broadway St.	97.5	2.4	0.1	947
Pontotoc	580030	6	2019	Spur St. Between MS 9 and MS 15	93.0	4.6	2.4	3931
Pontotoc	580065	1	2019	US 78 0.7 mi N of MS 9	70.4	3.6	26.0	26776
Pontotoc	580110	3	2019	MS 6 0.6 mi W of MS 9	93.3	4.6	2.1	4374
Pontotoc	580140	3	2019	MS 9 0.3 mi E of Turnpike Rd.	93.0	3.9	3.1	11322
Pontotoc	580150	3	2019	MS 6 0.8 mi E of N Main St.	92.8	5.0	2.2	6726
Pontotoc	580250	3	2019	MS 15 0.4 mi N of Turnpike Rd.	94.6	3.1	2.3	16451
Pontotoc	580260	3	2019	MS 15 0.6 mi S of Pontotoc Pkwy W	91.8	4.7	3.6	15948
Pontotoc	580545	4	2019	MS 9 1.8 mi E of MS 6	79.4	6.4	14.1	7811
Pontotoc	580555	4	2019	MS 9 2.6 mi S of US 78	79.6	5.5	14.9	7044
Pontotoc	580565	4	2019	MS 9 0.7 mi S of US 78	79.3	6.2	14.5	7287
Pontotoc	580750	4	2019	MS 346 5.2 mi W of MS 15	94.8	3.7	1.5	1990
Pontotoc	581010	4	2019	Longveiw Rd. 2.0 mi N of MS 6	93.1	5.6	1.3	865
Pontotoc	581095	5	2019	MS 336 0.9 mi W of Cane Creek Rd	94.0	4.4	1.6	418
Pontotoc	581405	2	2019	US 278 1.3 mi E of MS 9	88.0	4.4	7.6	8504
Prentiss	590090	14	2019	MS 145 0.3 mi N of Caldwell Rd.	95.6	3.2	1.2	3718
Prentiss	590105	16	2019	MS 30 0.6 mi E of US 45	83.7	5.1	11.2	6242
Prentiss	590107	3	2019	MS 30 2.0 mi W of MS 4	76.4	6.0	17.6	3594
Prentiss	590110	14	2019	2nd St. between Wahsington St. and Church St.	97.9	1.7	0.4	8845
Prentiss	590120	14	2019	MS 145 0.4 mi S of George E. Allen Rd.	98.3	1.4	0.3	10378

Vehicle Classification Station Summaries for 2019, 2020, 2021

County	County Sequence Number	FC	Year of Count	Location	24 Hour			
					Non-Commercial	Commercial		Average Traffic
						Light	Heavy	
Prentiss	590190	16	2019	W. Market St. between Bridge St. and Lafayette St.	97.6	2.1	0.3	2041
Prentiss	590200	18	2019	Mill St. 0.1 mi N of Jackson St.	95.7	4.3	0.0	35
Prentiss	590210	16	2019	Church St. 0.3 mi E of Lake St.	97.3	2.0	0.7	3282
Prentiss	590450	16	2019	Ninth St. 0.3 mi S of George E. Allen Rd.	97.2	2.4	0.3	1494
Prentiss	590475	6	2019	County Rd. 8021 1.1 mi N of County Rd. 8050	96.0	4.0	0.0	101
Prentiss	590485	4	2019	County Rd. 8350 0.5 mi E of County Rd. 8361	94.7	3.3	2.0	123
Prentiss	590490	5	2019	County Rd. 1040 0.5 mi E of MS 145	97.2	2.3	0.5	1465
Prentiss	590730	4	2019	County Rd. 6100 0.9 mi SE of MS 30	95.1	3.0	1.9	998
Prentiss	590970	4	2019	County Rd. 4101 1.6 mi N of County Rd. 4050	91.4	3.9	4.7	650
Prentiss	591305	16	2019	George Allen Dr. 0.2 mi E of Jacinto Rd.	96.8	2.0	1.2	3192
Prentiss	591310	14	2019	MS 4 1.0 mi N of MS 30	94.2	3.3	2.6	7626
Prentiss	591790	2	2019	US 45 0.3 mi S of County Rd. 7000	80.7	4.2	15.1	14231
Quitman	600219	6	2019	Williams Ave. 0.2 mi W of MS 3	96.9	2.8	0.3	447
Quitman	600280	2	2019	US 278 0.1 mi E of Belmont Rd.	87.3	5.9	6.8	4062
Quitman	600310	2	2019	MS 6 3.8 mi E of MS 3	87.9	6.9	5.3	4494
Quitman	600330	4	2019	MS 321 1.4 mi N of Schieleville Rd.	82.0	13.4	4.6	153
Quitman	600580	4	2019	MS 322 2.9 mi W of Dummyline Rd.	85.3	12.8	1.9	977
Quitman	600620	6	2019	Panola Ave. between 3rd St. and 2nd St.	95.8	4.2	0.0	130
Quitman	600917	6	2019	Walnut St. between Locust St. and Peach St.	92.5	7.0	0.5	281
Rankin	610240	14	2019	US 80 0.4 mi E of Old US 49	85.6	7.3	7.1	18211
Rankin	610250	14	2019	US 80 0.4 mi E of US 49	90.3	6.4	3.3	14268
Rankin	610270	14	2019	US 80 1.3 mi E of US 49	92.4	5.0	2.6	20694
Rankin	610280	14	2019	US 80 1.3 mi E of MS 468	95.7	3.1	1.2	20300
Rankin	610325	14	2019	US 80 0.1 mi E of Crossgate Blvd.	97.3	2.2	0.5	27150
Rankin	610360	14	2019	US 80 0.5 mi W of Trickham Bridge Rd.	95.5	4.0	0.5	15510
Rankin	610390	14	2019	US 80 1.1 mi E of Trickham Bridge Rd.	92.7	6.1	1.3	5642
Rankin	610540	14	2019	US 49 0.5 mi S of I-20	86.3	5.0	8.7	52079
Rankin	610580	11	2019	I-20 0.5 mi E of MS 468	88.1	5.0	6.9	82070
Rankin	610620	1	2019	I-20 2.0 mi W of MS 43	66.5	5.2	28.4	28865
Rankin	610720	3	2019	MS 43 0.2 mi E of MS 25	84.5	6.7	8.8	2995
Rankin	610730	14	2019	MS 43 1.5 mi W of MS 25	89.4	6.4	4.2	3258
Rankin	610842	14	2019	MS 25 0.5 mi W of MS 475	97.5	2.1	0.4	50790
Rankin	610844	14	2019	MS 25 0.5 mi E of MS 475	96.7	2.3	1.1	51196
Rankin	610846	14	2019	MS 25 2.1 mi E of MS 475	95.3	3.5	1.1	42063
Rankin	610847	14	2019	MS 25 0.4 mi E of Wirtz Rd.	94.2	4.6	1.2	34448
Rankin	611000	18	2019	Briar Hill Rd. 0.2 mi SW of Gunter Rd.	93.4	5.9	0.6	547
Rankin	611050	14	2019	MS 468 1.5 mi W of MS 475	94.1	4.3	1.6	20714
Rankin	611070	14	2019	E. Metro Parkway 0.3 mi S of Lakeland Dr.	96.6	2.9	0.5	11065
Rankin	611080	14	2019	Old Fannin Rd. 0.7 mi N of Flowood Dr.	96.8	2.6	0.6	29721
Rankin	611290	14	2019	MS 471 0.7 mi S of Baker Ln.	89.9	6.6	3.5	10401
Rankin	611540	6	2019	Trickham Bridge Rd. 1.4 mi NE of Andrew Chapel Rd.	85.1	13.6	1.3	353
Rankin	611641	17	2019	N Shore Parkway 0.4 mi N of Spillway Rd.	96.4	2.7	0.8	11966
Rankin	611755	14	2019	MS 18 0.2 m S of US 80	96.5	3.0	0.5	29624

Vehicle Classification Station Summaries for 2019, 2020, 2021

County	County Sequence Number	FC	Year of Count	Location	24 Hour			
					Non-Commercial	Commercial		Average Traffic
						Light	Heavy	
Rankin	616005	14	2019	International Dr. 0.6 mi N of Old Brandon Rd.	97.3	2.4	0.3	6240
Rankin	616054	18	2019	Eastgate Dr. between US 80 and Thorngate Dr.	97.0	2.5	0.5	2758
Rankin	616130	17	2019	Riverwind Rd. 0.1 mi W of S Pearson Rd.	95.9	3.6	0.5	8794
Rankin	617014	14	2019	MS 471 MS 471 Between Old MS 471 and Lakeland Dr.	91.1	6.8	2.1	13218
Rankin	617015	14	2019	MS 471 0.3 S of Luckney Rd.	93.7	4.9	1.4	12134
Rankin	617016	17	2019	Plaza Dr. Plaza Dr. between Grant's Ferry Rd. and Castlewoods Blvd	97.6	1.9	0.4	3225
Rankin	617017	14	2019	Lakeland Dr. Lakeland Dr. between College St. and MS 471	78.9	15.5	5.7	1797
Rankin	618004	11	2019	I-55 @ I-20 North Junction	92.5	2.9	4.6	26503
Scott	620110	4	2019	US 80 0.2 mi W of MS 35	88.8	5.2	6.0	9396
Scott	620170	4	2019	US 80 1.0 mi E of Old Hwy 80	89.2	5.7	5.1	5966
Scott	620180	4	2019	US 80 1.2 mi W of Newton County Line	89.7	4.3	6.0	3863
Scott	620220	1	2019	I-20 1.7 mi W of MS 13	65.0	5.1	30.0	25300
Scott	620260	1	2019	I-20 0.4 mi W of Newton County Line	67.5	4.1	28.4	22813
Scott	620270	3	2019	MS 35 0.3 mi N of Smith County Line	68.2	8.4	23.4	2715
Scott	620310	3	2019	MS 35 0.7 mi S of US 80	91.0	4.8	4.1	18287
Scott	620430	3	2019	MS 13 0.1 mi S of I-20	90.1	4.9	5.0	5167
Scott	620580	4	2019	MS 481 1.5 mi S of I-20	88.2	7.5	4.3	1040
Scott	620690	4	2019	MS 483 3.5 mi S of Leake County Line	91.3	6.1	2.7	601
Scott	620990	5	2019	Blossom Hill Rd. 1.4 mi NE of MS 481	87.8	9.5	2.7	131
Scott	621150	6	2019	MS 888 0.3 mi W of MS 13	89.1	7.8	3.1	180
Sharkey	630060	2	2019	US 61 0.6 mi S of Blanton Rd.	79.9	9.0	11.1	1857
Sharkey	630120	2	2019	US 61 2.0 mi S of Dry Bayou Rd.	84.4	7.1	8.5	2736
Sharkey	630360	6	2019	Holland St. between E 2nd St and E 3rd St	93.0	5.8	1.2	1579
Sharkey	630445	6	2019	MS 826 1.0 mi S of MS 14	81.3	9.3	9.4	686
Simpson	640160	2	2019	US 49 1.4 mi S of MS 149	81.1	5.5	13.4	24568
Simpson	640260	2	2019	US 49 0.5 mi NW of MS 13	81.4	5.9	12.7	23657
Simpson	640300	3	2019	MS 28 0.5 mi E of Copiah County Line	76.9	6.3	16.8	2123
Simpson	640420	3	2019	Pinola Dr. 0.5 mi W of MS 149	96.6	2.6	0.8	2822
Simpson	640440	3	2019	MS 149 0.2 mi N of Pinola Dr.	90.4	6.3	3.4	4636
Simpson	640500	3	2019	MS 13 3.4 mi S of MS 43	86.5	7.0	6.5	2568
Simpson	640900	4	2019	MS 149 0.7 mi W of US 49	95.1	4.2	0.6	3958
Simpson	641190	4	2019	MS 545 0.8 mi N of MS 28	95.2	3.5	1.3	1128
Simpson	641205	6	2019	MS 149 0.4 mi E of US 49	93.4	5.6	1.1	3633
Simpson	641250	6	2019	MS 149 Between 3rd Ave and 5th Ave	93.8	5.0	1.2	6393
Simpson	641350	4	2019	Jupiter Rd. 0.2 mi W of MS 149	93.0	5.7	1.3	2319
Simpson	641360	6	2019	MS 149 0.4 mi N of Gum Springs Rd.	93.1	4.7	2.2	630
Simpson	641430	4	2019	Saratoga Rd. 2.9 mi S of MS 28	89.6	8.3	2.1	400
Simpson	641500	4	2019	Poplar Springs Rd. 3.4 mi NW of MS 540	93.7	6.1	0.2	255
Smith	650010	6	2019	MS 917 0.1 mi N of MS 18	97.1	2.9	0.0	18
Smith	650260	3	2019	MS 35 0.9 mi N of MS 18	68.6	6.1	25.3	2471
Smith	650375	3	2019	MS 18 0.3 mi E of MS 35	80.3	8.3	11.4	2417
Smith	650790	4	2019	Shell Oil Rd. (S. C Rd. 99) 0.4 mi S of MS 18	91.8	4.4	3.8	528
Smith	650860	6	2019	Mount Nebo Rd. (Smith Co Rd 120) 0.5 mi W of MS 501	91.4	4.9	3.7	175

Vehicle Classification Station Summaries for 2019, 2020, 2021

County	County Sequence Number	FC	Year of Count	Location	24 Hour			
					Non-Commercial	Commercial		Average Traffic
						Light	Heavy	
Stone	660010	2	2019	US 49 1.7 mi N of Harrison County Line	88.4	6.1	5.6	19750
Stone	660030	2	2019	US 49 2.4 mi S of MS 26	88.5	5.5	5.9	22025
Stone	660070	2	2019	US 49 1.9 mi N of MS 26	86.6	4.9	8.5	14334
Stone	660120	3	2019	MS 15 4.8 mi N of Harrison County Line	81.0	16.3	2.6	572
Stone	660569	4	2019	MS 29 between Parker St and Second St	90.0	7.3	2.7	2491
Stone	660570	4	2019	MS 29 between 4th St. and 5th St.	90.6	6.3	3.1	2965
Stone	660730	6	2019	MS 149 0.3 mi N of MS 29	92.0	6.1	1.9	3804
Stone	660740	6	2019	MS 149 0.3 mi E of US 49	87.4	8.8	3.8	1999
Stone	660780	4	2019	Magnolia Rd. 4.4 mi S of MS 26	81.1	9.5	9.4	427
Sunflower	670040	2	2019	US 49 W 0.7 mi N Four Mile Rd.	87.0	4.8	8.2	6310
Sunflower	670100	2	2019	US 49W 2.7 mi N of MS 3	89.7	4.1	6.3	7571
Sunflower	670140	14	2019	US 49W 0.2 mi N of US 82	88.9	6.1	5.0	5918
Sunflower	670199	6	2019	5th Ave. between US 49W and Pond Ave.	93.9	5.6	0.5	196
Sunflower	670410	2	2019	US 82 3.9 mi E of Washington County Line	85.1	4.7	10.2	10146
Sunflower	670440	14	2019	US 82 0.1 mi E of Catchings Ave.	92.6	3.5	3.9	21291
Sunflower	670921	6	2019	Martin Luther King St. 0.2 mi N of Quiver St.	99.1	0.9	0.0	1160
Sunflower	671010	4	2019	Kinlock Rd. 2.0 mi N of Waco Rd.	92.5	7.2	0.3	159
Sunflower	671120	4	2019	MS 3 4.2 mi S of US 82	90.2	5.8	4.0	967
Sunflower	671160	4	2019	MS 3 0.1 mi S of US 82	94.5	3.3	2.2	5047
Sunflower	671220	4	2019	3rd St. 0.1 mi W of US 49W	96.0	3.0	1.1	1043
Sunflower	675010	16	2019	B. B. King Rd. between Hoover St. and Oak St.	97.8	2.0	0.2	4620
Sunflower	675080	16	2019	Catchings Ave. 0.2 mi S of US 82	98.2	1.7	0.1	8641
Sunflower	675150	17	2019	E. Parkway Dr. 0.1 mi N of Chapman St.	96.8	2.9	0.2	411
Sunflower	675195	17	2019	Marie Ave. 0.1 mi S of US 82	98.1	1.9	0.0	1494
Tallahatchie	680020	6	2019	Hickory St. 0.1 mi E of MS 32	90.5	6.7	2.8	462
Tallahatchie	680470	3	2019	MS 32 3.3 mi E of MS 35	91.6	5.6	2.8	3837
Tallahatchie	680490	5	2019	Friendship West Rd. 1.7 mi E of Rudolph Smith	90.9	6.8	2.3	44
Tallahatchie	680650	4	2019	Black Bayou Rd. 0.1 mi E of US 49 E	91.2	7.7	1.1	570
Tallahatchie	680720	4	2019	King Dr. between Shade St. and Dorothy St.	95.7	4.2	0.1	2877
Tallahatchie	680780	4	2019	Tallaha Rd. 3.6 mi E of MS 35	91.7	7.1	1.2	381
Tallahatchie	681090	4	2019	Mudline Rd. 3.0 mi NE of Pine Hill Rd.	96.4	3.6	0.0	280
Tate	690010	14	2019	US 51 0.2 mi S of Shans Bottom Rd.	94.6	3.5	1.9	7409
Tate	690020	14	2019	US 51 1.2 mi N of Shans Bottom Rd.	94.6	3.4	2.0	7914
Tate	690130	3	2019	MS 3 1.1 mi N of MS 4	82.6	8.7	8.7	2772
Tate	690155	11	2019	I-55 1.1 mi S of MS 4	77.2	4.6	18.2	27442
Tate	690200	16	2019	MS 4 0.2 mi W of I-55	96.7	2.8	0.5	11715
Tate	690340	3	2019	MS 305 2.6 mi N of MS 306	91.2	6.5	2.3	3277
Tate	690370	4	2019	Central Ave. 0.1 mi W of US 51	91.6	5.4	3.0	4994
Tate	690427	14	2019	MS 740 0.9 mi E of US 51	91.2	5.3	3.4	5297
Tate	690430	4	2019	MS 306 0.4 mi W of I-55	89.5	6.2	4.4	7450
Tate	690500	4	2019	Sycamore Rd. 1.3 mi E of MS 305	90.4	7.9	1.7	1601
Tate	690585	4	2019	Looxahoma-Tyro Rd. 1.0 mi E of Cliff Williams Rd.	89.2	7.4	3.4	618
Tate	690700	4	2019	Browns Ferry Rd. 1.2 mi S of Crockett Rd.	95.0	4.8	0.3	397

Vehicle Classification Station Summaries for 2019, 2020, 2021

County	County Sequence Number	FC	Year of Count	Location	24 Hour			
					Non-Commercial	Commercial		Average Traffic
						Light	Heavy	
Tate	695080	4	2019	Peyton Rd. 1.5 mi E of Scott Rd.	92.1	7.3	0.6	481
Tippah	700010	6	2019	MS 777 0.5 mi N of MS 15	89.5	7.8	2.7	320
Tippah	700070	2	2019	US 72 0.6 mi W of MS 15	74.5	5.8	19.7	9639
Tippah	700100	2	2019	US 72 3.1 mi E of MS 15	76.3	5.2	18.5	9655
Tippah	700290	2	2019	MS 15 0.8 mi S of County Rd 549	92.4	3.7	3.9	9489
Tippah	700320	2	2019	MS 15 2.0 mi S of US 72	86.2	4.7	9.1	4420
Tippah	700340	2	2019	MS 15 0.3 mi S of US 72	89.1	4.9	6.0	6189
Tippah	700610	3	2019	MS 4 0.7 mi W of Prentiss County Line	80.8	5.6	13.6	1717
Tishomingo	710010	2	2019	US 72 1.4 mi W of MS 365	79.7	4.3	16.0	12167
Tishomingo	710030	2	2019	US 72 0.5 mi E of MS 365	79.4	4.8	15.8	13057
Tishomingo	710035	3	2019	Nachez Trace Pkwy 2.1 mi E of MS 25	92.2	3.9	3.8	639
Tishomingo	710080	4	2019	MS 172 0.2 mi W of Spring St	94.5	4.1	1.4	3593
Tishomingo	710105	2	2019	US 72 0.1 mi W of AL State Line	64.5	3.9	31.5	7529
Tishomingo	710109	2	2019	US 72 2.5 mi W of MS 25	75.6	5.1	19.3	10467
Tishomingo	710286	2	2019	MS 25 0.5 mi N of Battleground Dr.	86.2	5.6	8.2	6193
Tishomingo	710340	2	2019	MS 25 3.2 mi S of MS 365	75.6	5.4	19.0	3272
Tishomingo	710440	2	2019	MS 365 0.2 mi S of US 72	86.0	5.2	8.8	3584
Tishomingo	710461	5	2019	County Rd. 298 0.9 mi W of MS 365	94.1	3.3	2.7	245
Tishomingo	710740	4	2019	Washington St. between MS 25 and 3rd St.	97.1	2.4	0.5	1648
Tishomingo	711345	4	2019	County Rd. 961 2.2 mi W of Natchez Trace Pky	95.2	3.2	1.6	32
Tunica	720020	2	2019	US 61 3.5 mi N of Flea Harbor Rd.	82.2	4.8	13.0	8521
Tunica	720120	2	2019	US 61 0.4 mi SW of Green River Rd.	91.7	2.6	5.6	15951
Tunica	720140	3	2019	MS 3 2.2 mi N of Tate County Line	88.6	6.5	4.9	1538
Tunica	720320	4	2019	Austin Rd. 2.0 mi W of US 61	85.3	13.1	1.5	301
Tunica	720520	2	2019	MS 713 0.6 mi W of Kirby Rd.	92.7	3.3	4.0	4259
Tunica	720670	6	2019	Henderson Rd. 2.0 mi N of MS 4	87.8	12.0	0.2	136
Tunica	720720	5	2019	7 Mile Gin Rd. 1.4 mi S of MS 4	88.2	7.9	3.9	115
Union	730008	11	2019	I-22 0.5 mi N of MS 30	65.7	3.3	31.0	22320
Union	730016	1	2019	I-22 4.8 mi S of MS 15	66.5	4.4	29.0	23718
Union	730170	16	2019	MS 178 0.8 mi SE of MS 15	94.6	3.8	1.6	4059
Union	730285	14	2019	MS 15 0.7 mi S of US 78	88.0	4.2	7.9	10373
Union	730290	14	2019	MS 15 0.5 mi N of US 78	90.4	3.8	5.8	14197
Union	730330	2	2019	MS 15 1.0 mi S of Sam T. Barkley Rd.	88.2	5.6	6.2	9296
Union	730510	3	2019	MS 30 1.1 mi W of County Rd. 171	88.3	5.2	6.4	3544
Union	730920	4	2019	County Rd. 51 1.0 mi S of US 78	95.0	4.3	0.8	961
Union	731080	4	2019	County Rd 150 2.0 mi N of MS 30	92.6	5.0	2.4	252
Union	731200	5	2019	County Rd. 188 1.5 mi S of MS 9/MS 348	95.6	3.4	1.0	444
Union	735165	17	2019	S. Glenfeild Rd. 0.2 mi N of US 78	97.3	2.4	0.3	2841
Union	735175	17	2019	N. Glenfeild Rd. 0.7 mi N of MS 178	87.6	5.0	7.4	3262
Union	735309	18	2019	Munsford Dr. Munsford Dr. between MS 30 and Glendale Rd.	79.3	6.4	14.2	3323
Union	735310	1	2019	I-20 I-20 .5 mi East of Willow Dr.	62.9	5.7	31.4	20209
Walthall	740034	2	2019	US 98 0.2 mi W of MS 27	85.2	6.4	8.4	5518
Walthall	740095	4	2019	Old Hwy 98 1.1 mi E of MS 48	88.2	7.8	4.0	2446

Vehicle Classification Station Summaries for 2019, 2020, 2021

County	County Sequence Number	FC	Year of Count	Location	24 Hour			
					Non-Commercial	Commercial		Average Traffic
						Light	Heavy	
Walthall	740110	2	2019	US 98 1.1 mi W of Marion County Line	82.7	7.1	10.2	6035
Walthall	740120	3	2019	MS 27 0.3 mi N of LA State Line	85.4	5.0	9.6	3341
Walthall	740190	3	2019	MS 27 2.2 mi S of Rushingtown Rd.	85.5	6.9	7.6	1283
Walthall	740200	3	2019	MS 27 1.9 mi S of Darbun Rd.	80.1	8.2	11.7	745
Walthall	740280	4	2019	Enon Sartinvile Rd. 1.2 mi W of MS 27	81.8	7.6	10.6	461
Walthall	740290	4	2019	Sartinvile Rd. 2.5 mi E of MS 27	89.8	7.5	2.7	187
Walthall	740480	5	2019	Airline Hwy. 1.6 mi N of LA State Line	85.6	8.9	5.5	542
Walthall	740550	4	2019	Watertank Rd. 1.3 mi E of MS 48	91.4	7.8	0.8	192
Walthall	740580	4	2019	Twin Bridge Rd. 1.9 mi SW of MS 48	81.1	11.0	7.9	304
Walthall	740630	5	2019	Knoxo Rd. 2.0 mi E of US 98	90.6	6.8	2.5	519
Walthall	740641	5	2019	Fordsville Rd. 0.9 mi E of Knoxo Rd.	87.5	7.0	5.5	245
Walthall	740670	5	2019	Rushingtown Rd. 1.9 mi E of MS 27	95.1	4.2	0.8	324
Warren	750010	16	2019	Clay St.. 0.1 mi E of Washington St.	96.7	3.1	0.2	3376
Warren	750020	14	2019	Clay St. between Howard St. and Hayes St.	96.3	3.4	0.3	13444
Warren	750080	16	2019	US 80 0.3 mi W of MS 27	94.8	3.8	1.3	16611
Warren	750150	2	2019	US 61 1.8 mi S of Letoureau Rd.	91.3	3.2	5.6	7341
Warren	750330	11	2019	I-20 0.4 mi W of MS 27	75.1	5.1	19.8	44200
Warren	750390	3	2019	MS 27 4.3 mi S of I-20	82.7	3.9	13.4	4408
Warren	750760	5	2019	Redbone Rd. 2.1 mi E of US 61	93.7	5.6	0.7	1030
Warren	750820	16	2019	Washington St. 0.3 mi N of I-20	90.6	4.7	4.7	8869
Warren	755170	14	2019	First E St. between Walnut St. and Monroe St.	93.7	5.8	0.5	2076
Warren	755280	14	2019	Confederate Ave. 0.2 mi E of Marcus St.	97.6	2.2	0.2	6644
Warren	755320	17	2019	Mission 66 between Pierce St. and Hossley St.	97.9	2.0	0.1	6856
Washington	760050	2	2019	US 61 2.8 mi N of Sharkey County Line	84.0	6.2	9.8	1142
Washington	760110	2	2019	US 61 4.0 mi S of US 82	84.4	7.3	8.3	1873
Washington	760120	2	2019	US 61 0.9 mi N of US 82	78.4	7.3	14.3	5467
Washington	760300	14	2019	US 82 0.2 mi W of MS 1	92.8	3.2	4.0	16305
Washington	760410	14	2019	US 82 0.3 mi W of S. Main St.	89.8	4.4	5.9	16819
Washington	760465	2	2019	US 82 between US 61 and Frazier Rd	87.2	5.5	7.2	10015
Washington	760550	3	2019	MS 12 3.9 mi E of US 61	73.8	5.3	21.0	1857
Washington	760790	14	2019	MS 1 0.1 mi N of Old Leland Rd.	94.2	4.3	1.4	11537
Washington	760820	14	2019	MS 1 0.1 mi S of Abide Rd.	89.9	6.4	3.6	3874
Washington	760910	16	2019	Old Leland Rd. between Cason Dr. and Martin Ln.	92.5	5.5	2.0	3884
Washington	760960	6	2019	Old Leland Rd. 1.2 mi W of Feather Farms Rd.	91.4	7.5	1.1	2417
Washington	761160	4	2019	Avon-Darlove Rd. 1.8 mi E of Riverside Rd.	87.6	9.3	3.1	35
Washington	761500	14	2019	Broadway St. 0.1 mi N of Pecan Ln.	93.9	3.7	2.3	6881
Wayne	770130	2	2019	US 84 3.0 mi NE of US 45	68.7	7.2	24.0	2570
Webster	780020	3	2019	Natchez Trace Pkwy 1.3 mi N of US 82	93.0	4.9	2.1	1017
Webster	780070	6	2019	Main St. Between Skelton St and MS 15	87.6	7.8	4.7	430
Webster	780085	2	2019	US 82 1.8 mi W of MS 9	72.7	6.5	20.9	5677
Webster	780086	2	2019	US 82 1.4 mi E of MS 9	77.5	4.9	17.7	6048
Webster	780170	2	2019	US 82 0.8 mi W of Madison St.	80.4	6.3	13.3	8846
Webster	780190	2	2019	US 82 0.4 mi W of MS 15	80.8	6.1	13.1	11216

Vehicle Classification Station Summaries for 2019, 2020, 2021

County	County Sequence Number	FC	Year of Count	Location	24 Hour			
					Non-Commercial	Commercial		Average Traffic
						Light	Heavy	
Wilkinson	790050	2	2019	US 61 0.1 mi N of MS 24	87.4	5.6	7.0	7139
Wilkinson	790060	2	2019	US 61 1.1 mi S of Sam Leake Rd.	84.4	5.2	10.4	6160
Wilkinson	790150	3	2019	MS 24 0.1 mi W of MS 33	87.7	6.4	5.9	3346
Wilkinson	790420	6	2019	Joseph St. Between Gordon St and Laurel St	94.3	5.1	0.7	683
Winston	800375	6	2019	Old Robinson Rd. between MS 15 and Vance St.	94.1	5.1	0.9	3249
Winston	801020	2	2019	MS 15 0.2 mi N of MS 14	81.5	6.7	11.8	9316
Winston	801030	3	2019	MS 15 0.7 mi NW of MS 25	81.0	6.7	12.3	3155
Winston	801045	6	2019	Stockyard Rd. Between N. Church Ave & MS 15	70.9	14.2	14.9	801
Winston	801050	2	2019	MS 25 0.9 mi E of Poplar Flat Rd.	79.8	5.4	14.7	5259
Yalobusha	810410	1	2019	I-55 1.6 mi S of County Rd. 55	64.5	7.2	28.4	15494
Yalobusha	810420	1	2019	I-55 0.8 mi N of MS 330	66.2	4.5	29.3	14279
Yalobusha	810430	1	2019	I-55 0.4 mi N of MS 32	68.3	5.3	26.4	14984
Yalobusha	810670	3	2019	MS 315 0.7 mi W of the Lafayette Co Line	91.3	5.2	3.5	862
Yazoo	820015	6	2019	Cannon Ave. 0.1 mi W of Railroad Ave.	89.2	7.8	3.0	1326
Yazoo	820050	14	2019	MS 149 0.2 mi W of US 49	94.3	4.7	1.0	8769
Yazoo	820190	2	2019	US 49 0.4 mi S of MS 433	84.7	5.3	10.0	11654
Yazoo	820300	14	2019	US 49 0.3 mi S of US 49W	81.1	6.0	12.8	8135
Yazoo	825418	17	2019	Willie Morris Pkwy 0.1 mi W of Grand Ave.	95.8	3.5	0.7	5970
Hancock	230550	17	2020	South Beach Blvd. 0.2 mi S of US 90	93.9	4.4	1.7	3406
Hancock	230560	17	2020	North Beach Blvd. 0.2 mi NW of US 90	93.9	5.0	1.1	828
Hancock	230580	17	2020	North Beach Blvd. 0.3 mi NW of Dunbar Ave.	91.6	6.1	2.4	338
Hancock	230610	17	2020	Old Nicholson Rd. 0.4 mi S of Washington St.	82.5	16.0	1.5	265
Hancock	230650	17	2020	Washington St. between St. Francis St. and Central Ave.	93.2	6.4	0.4	1668
Hancock	230670	4	2020	Lower Bay Rd. 0.8 mi W of John Bayou Dr.	90.5	7.9	1.6	825
Hancock	230800	2	2020	Port and Harbor Dr. between Rd D. and Rd C.	83.9	8.5	7.6	2090
Hancock	235010	17	2020	Main St. between Necalse Ave. and Toulme St.	96.0	3.7	0.3	2920
Hancock	235025	18	2020	Joes Bayou Rd. between Common Rd. and Blue Meadow Rd.	97.9	2.1	0.0	72
Hancock	235030	18	2020	Felicity St. 0.3 mi E of Engman Ave.	96.9	2.8	0.3	566
Hancock	235100	18	2020	Demontluzin St. between Beach Blvd. and 2nd St.	97.6	2.3	0.1	611
Hancock	235110	17	2020	St. Joseph St. between Gulfside St. and Mars St.	95.6	4.1	0.3	1878
Harrison	240010	17	2020	Old Hwy 67 0.8 mi NE of Woolmarket Rd.	91.8	6.8	1.5	1522
Harrison	240030	14	2020	US 90 1.0 mi W of Cedar Ave.	94.0	4.5	1.5	11355
Harrison	240050	14	2020	US 90 1.2 mi E of Cedar Ave.	96.1	2.8	1.1	13453
Harrison	240060	14	2020	US 90 between Seal Ave. and Donlin Ave.	95.4	3.4	1.2	14299
Harrison	240070	14	2020	US 90 1.1 mi E of Menge Ave.	94.6	4.4	1.1	15451
Harrison	240100	14	2020	US 90 between Ocean Wave Ave. and Richards Ave.	96.4	2.9	0.7	19679
Harrison	240110	14	2020	US 90 between 38th Ave. and 41st. Ave.	96.9	2.3	0.8	23739
Harrison	240130	14	2020	US 49 Crossroads Pkwy. and Community Rd.	96.2	2.7	1.1	47402
Harrison	240140	14	2020	US 49 0.2 mi N of Orange Grove Rd.	95.4	3.5	1.1	48226
Harrison	240160	2	2020	US 49 1.8 mi N of MS 53	92.6	3.7	3.6	17439
Harrison	240180	2	2020	US 49 0.9 mi S of Stone County Line	88.7	4.7	6.7	19909
Harrison	240200	11	2020	I-10 2.0 mi E of Kiln Delisle Rd.	80.1	3.6	16.4	49268
Harrison	240234	11	2020	I-10 1.5 mi E of Lorraine Rd.	88.1	3.9	8.0	75641

Vehicle Classification Station Summaries for 2019, 2020, 2021

County	County Sequence Number	FC	Year of Count	Location	24 Hour			
					Non-Commercial	Commercial		Average Traffic
						Light	Heavy	
Harrison	240240	14	2020	US 49 0.3 mi S of I-10	95.4	3.3	1.3	43602
Harrison	240250	14	2020	US 49 0.7 mi S of I-10	95.9	2.9	1.2	45286
Harrison	240270	14	2020	US 49 0.2 mi S of John Hill Blvd.	96.0	2.7	1.2	41976
Harrison	240280	14	2020	US 49 between 30th St. and 31st St.	95.9	2.9	1.2	39564
Harrison	240340	14	2020	US 90 0.1 mi W of Teagarden Rd.	96.2	3.1	0.7	28168
Harrison	240345	14	2020	US 90 0.3 mi E of Teagarden Rd.	96.8	2.6	0.7	26411
Harrison	240350	14	2020	US 90 0.9 mi E of Cowan Rd.	96.6	2.9	0.4	25026
Harrison	240355	14	2020	US 90 0.4 mi E of Debuys Rd.	96.9	2.7	0.5	26050
Harrison	240370	14	2020	US 90 0.2 mi W of Mc Donnell Ave.	96.5	3.0	0.5	30081
Harrison	240375	14	2020	US 90 0.4 mi E of Veterans Ave.	96.9	2.7	0.5	31002
Harrison	240380	14	2020	US 90 between Saint Peter St. and St. George Ave.	96.9	2.6	0.5	35493
Harrison	240385	14	2020	US 90 between Saint Jude St. and White Ave.	96.8	2.6	0.6	33836
Harrison	240395	14	2020	US 90 between Suter Pl. and Seal Ave.	97.0	2.4	0.6	41353
Harrison	240400	14	2020	US 90 between G E Ohr St. and Lameuse St.	97.7	1.9	0.4	29271
Harrison	240550	16	2020	MS 15 0.5 mi S of Lamey Bridge Rd.	94.7	3.9	1.4	7452
Harrison	240620	3	2020	MS 53 2.8 mi W of Cable Bridge Rd.	88.0	7.9	4.1	2797
Harrison	240740	16	2020	Wahington Ave. between Rippy Rd. and Vista Dr.	95.9	3.4	0.8	12069
Harrison	240830	17	2020	MS 67 0.2 mi S of Hollee Dr.	91.9	6.0	2.0	3369
Harrison	241050	14	2020	Lorraine Rd. 0.4 mi N of Hillcrest Rd.	95.1	3.9	1.0	34379
Harrison	241060	16	2020	Dedeaux Rd. 0.2 mi W of Lorraine Rd.	97.0	2.5	0.5	11146
Harrison	241135	16	2020	North St. Rosehart Ave. and Menge Ave.	90.7	4.6	4.7	3613
Harrison	241270	14	2020	Popps Ferry Brg. 0.5 mi S of Causeway Dr.	96.2	3.2	0.6	19409
Harrison	241280	14	2020	Popps Ferry Rd. 0.1 mi W of Rustwood Dr.	95.9	3.5	0.6	20994
Harrison	241285	14	2020	Cedar Lake Rd. 0.1 mi S of I-10	96.8	2.8	0.4	21754
Harrison	241350	16	2020	Hiem Ave. 0.2 mi N of Myers Ln.	93.8	4.7	1.6	11305
Harrison	241355	17	2020	County Farm Rd. 0.4 mi N of James Maggard Dr.	90.0	7.4	2.6	8042
Harrison	241370	17	2020	County Farm Rd. 1.0 mi S of MS 53	89.0	7.8	3.1	3456
Harrison	241480	4	2020	Mchenry Rd. 0.1 mi W of Forestry Rd.	83.9	13.7	2.4	103
Harrison	241700	11	2020	I-110 between US 90 and Percy St.	95.9	3.2	0.9	24586
Harrison	241710	11	2020	I-110 1.6 mi N of US 90	95.5	3.4	1.1	56284
Harrison	244005	12	2020	30th Ave. between 17th St. and 18th St.	93.9	3.8	2.3	9714
Harrison	244010	12	2020	30th Ave. between 23rd St. and 22nd St.	90.4	7.7	1.9	9761
Harrison	244015	12	2020	30th Ave. between 28th St. and 25th St.	93.8	3.2	2.9	6125
Harrison	244045	17	2020	Railroad St. between Texas Ave. and Courthouse Rd.	98.7	1.3	0.0	192
Harrison	244055	16	2020	25th St. 0.4 mi W of US 49	97.2	2.5	0.3	7879
Harrison	244060	14	2020	Pass Rd. between 22nd Ave. and 21st St.	96.9	2.7	0.4	11243
Harrison	244085	14	2020	Pass Rd. between Lopooser Ave. and Tegarden Rd.	97.0	2.6	0.4	22766
Harrison	244135	17	2020	23rd Ave. between 15th St. and 14th St.	95.4	4.5	0.1	2264
Harrison	244145	17	2020	23rd Ave. between 21st St. and 20th St.	92.8	6.9	0.3	1382
Harrison	244165	17	2020	Railroad St. between 36th Ave. and 37th Ave.	97.8	2.2	0.0	295
Harrison	244195	17	2020	17th St. between Wright Ave. and 62nd Ave.	96.8	2.9	0.3	2105
Harrison	244230	17	2020	Old Pass Rd. between Beach Ave. and Stewart Ave.	97.8	2.1	0.1	3947
Harrison	244250	17	2020	33rd. Ave between 15th St. and 14th St.	97.9	1.9	0.2	1995

Vehicle Classification Station Summaries for 2019, 2020, 2021

County	County Sequence Number	FC	Year of Count	Location	24 Hour			
					Non-Commercial	Commercial		Average Traffic
						Light	Heavy	
Harrison	244280	17	2020	Martin Luther King Jr. Blvd between Illinois Ave. and Indiana Ave.	98.3	1.6	0.1	7904
Harrison	244290	17	2020	North Carolina Ave. between Harrison St. and Van Buren St.	99.4	0.6	0.0	164
Harrison	244300	16	2020	28th St. between Canal Rd. and 59th Ave.	94.3	4.4	1.3	11759
Harrison	244305	16	2020	28th St. 0.1 mi E of 39th Ave.	95.3	3.4	1.3	12792
Harrison	244335	16	2020	Hewes Ave. between 3rd St. and 3rd Alley	96.3	3.0	0.7	3505
Harrison	244350	16	2020	Hewes Ave. between 47th St. and 41nd St.	94.7	3.6	1.8	4804
Harrison	244368	17	2020	34th St. between 8th Ave. and Hewes Ave.	94.4	4.7	0.9	4093
Harrison	244375	18	2020	Kendall Ave. between 51st St. and 52nd St.	96.8	2.8	0.4	735
Harrison	244440	17	2020	17th St. 22nd Ave. and 23rd Ave.	93.3	6.3	0.4	894
Harrison	244495	12	2020	30th Ave. between 12th St. and 11th St.	93.0	3.7	3.4	7291
Harrison	244520	14	2020	Captain James McManus Dr. 0.1 mi S of US 90	93.2	6.1	0.7	595
Harrison	244545	16	2020	Three Rivers Rd. 0.2 mi N of Creosote Rd.	95.9	3.2	1.0	20017
Harrison	244560	14	2020	Airport Rd 0.7 mi E of US 49	95.6	3.6	0.8	7087
Harrison	245002	16	2020	Caillavet St. between Jackson St. and Beach Blvd.	96.0	3.7	0.3	5771
Harrison	245005	16	2020	Caillavet St. between Division St. and Barthes St.	95.3	4.0	0.7	8530
Harrison	245020	16	2020	Central Ave. between Rodriguez St. and Quave Rd.	96.7	2.8	0.6	7015
Harrison	245030	14	2020	Pass Rd. 0.4 mi E of Big Lake Rd.	98.0	1.8	0.3	29643
Harrison	245035	14	2020	Pass Rd. 0.1 mi E of Poppys Ferry Rd.	97.3	2.4	0.3	23096
Harrison	245040	14	2020	Pass Rd. 0.6 mi E of Poppys Ferry Rd.	96.7	2.9	0.4	18632
Harrison	245050	14	2020	Pass Rd. between Glenn Ave. and Julia St.	97.4	2.4	0.2	14961
Harrison	245055	14	2020	Pass Rd. 0.2 mi E of Rodenberg Ave.	97.9	2.0	0.1	9897
Harrison	245060	16	2020	Veterans Ave. between Pass Rd. and Irish Hill Dr.	95.8	3.6	0.7	5491
Harrison	245080	16	2020	Porter Ave. between Judge Sekul Ave. and Robertson St.	96.5	3.2	0.3	4376
Harrison	245085	16	2020	Porter Ave. between Division St. and Judge Sekul Ave.	97.5	2.3	0.2	3119
Harrison	245110	16	2020	Division St. 0.2 mi E Benachi Ave.	95.6	3.5	1.0	4187
Harrison	245140	16	2020	Bayview Ave. between Lameuse St. and Main St.	94.7	3.8	1.5	7097
Harrison	245175	17	2020	Lee St. between Suarez St. and Redding St.	96.3	3.2	0.5	999
Harrison	245180	17	2020	Main St. between Water St. and US 90	96.5	3.0	0.5	2974
Harrison	245205	16	2020	Howard Ave. Howard Ave. between Maple St. and Pine St.	92.7	7.0	0.2	2187
Harrison	245210	17	2020	Rodenberg Ave. between Welch Ln. and US 90	96.9	2.7	0.4	4108
Harrison	245229	18	2020	Greater Ave. between Gardenia St. and Daisy St.	97.5	2.1	0.4	618
Harrison	245230	16	2020	Eisenhower Dr. 0.2 mi N of Rue Petit Boise	97.6	2.2	0.3	11197
Harrison	245237	18	2020	Causeway Rd. 0.6 mi W of Poppys Ferry Rd.	95.3	3.9	0.7	534
Harrison	245295	17	2020	Forrest Ave. 0.2 mi N of Division St.	96.5	3.1	0.4	1168
Harrison	245297	16	2020	White Ave. between Father Ryan Ave. and US 90	96.7	3.1	0.2	9044
Harrison	245330	16	2020	Dr. Martin Luther King Blvd. between Lameuse St. and Main St.	94.6	5.0	0.3	1130
Harrison	245350	16	2020	Caillavet St. between Esters Blvd. and Nativity Dr.	96.3	3.5	0.3	7338
Harrison	245400	16	2020	Irish Hill Dr. 0.2 mi E of Morrison Ave.	96.7	3.0	0.3	5863
Harrison	245405	17	2020	Bay Shore Dr. 0.1 mi W of I -110	94.4	5.6	0.0	36
Harrison	245408	17	2020	Brodie Rd. 0.8 mi E of Darius Dr.	96.8	3.0	0.2	5028
Harrison	245415	16	2020	D'lberville Blvd. between Boney Ave. and Auto Mall Pky.	96.8	2.7	0.5	11707
Harrison	245625	18	2020	St. Jude St. between Lopez Pl. and Father Ryan Ave.	89.6	8.0	2.4	206
Harrison	245635	16	2020	Eisenhower Dr. between US 90 and Swizer Sr. Dr.	98.0	1.7	0.3	8174

Vehicle Classification Station Summaries for 2019, 2020, 2021

County	County Sequence Number	FC	Year of Count	Location	24 Hour			
					Non-Commercial	Commercial		Average Traffic
						Light	Heavy	
Harrison	246002	16	2020	Railroad St. between Klondyke Rd. and Jeff Davis Ave.	97.6	2.0	0.4	12236
Harrison	246025	17	2020	Jeff Davis Ave. between 3rd St. and 4th St.	96.1	3.0	0.9	5408
Harrison	246035	16	2020	Pineville Rd. between Old Pass Rd. and Park Lane Dr.	96.8	2.6	0.6	6232
Harrison	246040	16	2020	Pineville Rd. between Mitchell Rd. and Yuca Dr.	95.4	3.8	0.7	6485
Harrison	246045	16	2020	White Harbor Rd. between US 90 and 2nd St.	95.2	4.0	0.8	1822
Harrison	247035	18	2020	Seal Ave. between Scenic Dr. and 2nd St.	96.7	2.5	0.8	316
Harrison	247053	18	2020	Hiem Ave. between North St. and Railroad St.	96.8	3.2	0.0	140
Harrison	247055	17	2020	Market St. between North St. and Railroad St.	93.6	5.4	1.0	459
Harrison	247077	17	2020	Espy Ave. 0.1 mi N of US 90	94.2	4.7	1.1	1785
Hinds	250150	14	2020	State St. 0.1 mi S of High St.	93.3	6.5	0.3	8193
Hinds	250180	14	2020	Woodrow Wilson Dr. 0.4 mi E of US 51	96.0	3.1	1.0	26066
Hinds	250300	14	2020	US 80 between Broadway St. and Stonegate Dr.	96.2	3.5	0.4	19337
Hinds	250320	14	2020	US 80 0.1 mi SE of Morrison Dr.	98.1	1.5	0.4	15429
Hinds	250330	14	2020	US 80 between Shaw Rd. and Norman St.	97.3	2.1	0.5	16509
Hinds	250400	14	2020	US 80 between Ellis Ave. and Gibraltar Dr.	94.0	4.8	1.1	16830
Hinds	250410	14	2020	US 80 0.3 mi E of Ellis Ave.	93.9	4.1	2.0	18785
Hinds	250430	14	2020	US 80 0.5 mi E of Terry Rd.	85.7	12.5	1.8	13851
Hinds	250460	14	2020	Woodrow Wilson Dr. between State St. and Stadium Dr.	96.0	3.0	1.0	17866
Hinds	250470	14	2020	Woodrow Wilson Dr. 0.1 mi W of West St.	95.9	3.0	1.1	15288
Hinds	250480	14	2020	Woodrow Wilson Dr. 0.2 E of Gordon St.	97.7	1.9	0.4	14798
Hinds	250490	14	2020	Medgar Evers Blvd. between Woodrow Wilson Ave. and Holmes Ave.	96.4	2.6	1.0	5567
Hinds	250520	14	2020	Delta Dr. between Sunset Dr. and Liberty St.	97.3	2.2	0.5	11203
Hinds	250525	14	2020	US 49 0.3 mi NW of I-220	87.4	6.1	6.4	16802
Hinds	250560	14	2020	US 49 1.8 mi S of Madison County Line	82.8	6.6	10.6	9130
Hinds	250610	11	2020	I-20 0.5 mi W of Raymond-Clinton Rd.	60.8	8.9	30.3	24332
Hinds	250640	11	2020	I-20 0.6 mi W of Ellis Ave.	86.8	3.7	9.5	86052
Hinds	250690	3	2020	MS 18 0.6 mi S of Curtis Rd.	75.2	7.9	16.9	2960
Hinds	250710	3	2020	MS 18 Between MS 27 and Lee Davis Cir.	91.8	5.2	3.0	2686
Hinds	250731	14	2020	MS 18 0.3 mi E of Dry Grove Rd.	89.8	8.3	1.9	6649
Hinds	250732	14	2020	MS 18 0.3 mi W of Walker Ln.	93.6	4.1	2.4	9309
Hinds	250735	14	2020	MS 18 0.3 mi N of I-20	95.7	3.6	0.8	16964
Hinds	250739	14	2020	MS 18 0.6 mi SW of I-20	95.3	3.4	1.3	27915
Hinds	250850	11	2020	I-55 0.7 mi N of Wynndale Rd.	79.7	6.0	14.3	34715
Hinds	250870	11	2020	I-55 5.8 mi S of I-20	84.8	6.1	9.1	51683
Hinds	250890	11	2020	I-55 0.3 mi S of Daniel Lake Dr.	88.9	4.2	6.9	63138
Hinds	250900	11	2020	I-55 between Daniel Lake Blvd. and McDowell Rd.	89.1	4.5	6.4	71344
Hinds	250950	11	2020	I-55 between E. Pascagoula St. and High St.	88.2	8.1	3.7	84406
Hinds	250960	11	2020	I-55 0.4 mi N of High St.	95.7	1.8	2.5	132203
Hinds	250980	11	2020	I-55 0.5 mi S of Lakeland Dr.	91.7	3.7	4.6	63254
Hinds	251002	17	2020	I-55 Frontage Rd. 0.2 mi S of Briarwood Dr.	97.2	2.3	0.4	9613
Hinds	251040	14	2020	MS 25 between Lakeland Ter and Lakeward Dr.	95.2	3.9	1.0	42393
Hinds	251050	14	2020	MS 25 0.3 mi E of Ridgewood Rd.	97.0	2.0	0.9	46855
Hinds	251530	14	2020	Siwell Rd. 0.2 mi W of I-55	96.3	3.1	0.6	29206

Vehicle Classification Station Summaries for 2019, 2020, 2021

County	County Sequence Number	FC	Year of Count	Location	24 Hour			
					Non-Commercial	Commercial		Average Traffic
						Light	Heavy	
Hinds	251550	16	2020	Siwell Rd. 2.2 mi NW of Lake Dockery Dr.	96.2	3.1	0.6	6203
Hinds	251610	14	2020	Clinton Blvd. 1.1 mi E of Magnolia Rd.	98.4	1.5	0.2	16890
Hinds	251620	14	2020	Bullard St. 0.5 mi E of Country Club Dr.	98.0	1.6	0.4	7857
Hinds	251625	14	2020	Woodrow Wilson Ave. between Parkside Pl and Fortification St.	97.2	2.5	0.3	18430
Hinds	251677	14	2020	County Line Rd. 0.1 mi E of US 51	97.8	1.9	0.3	15442
Hinds	251678	14	2020	County Line Rd. 0.1 mi E of I-55	94.3	5.0	0.7	24618
Hinds	251679	14	2020	County Line Rd. 0.4 mi E of I-55	97.5	1.9	0.6	27274
Hinds	251700	14	2020	Northside Dr. between Edwards Ave. and Lampton Ave.	96.3	3.1	0.6	14367
Hinds	251780	16	2020	Spring Ridge Rd. 0.3 mi N of I-20	95.3	3.8	1.0	19980
Hinds	251790	14	2020	Clinton Pkwy between College St. and Fairmont St.	94.9	4.5	0.6	17549
Hinds	251860	14	2020	Northside Dr. between Richardson Dr. and UptonDr.	96.8	2.5	0.7	8946
Hinds	251862	14	2020	Northside Dr. 0.1 mi E of Country Club Dr.	95.6	3.5	0.9	9822
Hinds	251866	14	2020	Northside Dr. 0.5 mi E of Methodist Farm Rd.	96.2	2.9	0.9	11800
Hinds	252040	16	2020	Old Canton Rd. 0.2 mi N of Sheffield Dr.	97.5	2.3	0.2	10467
Hinds	252170	16	2020	Raymond Rd. between Highland Dr. and Shady Lane Dr.	98.0	1.8	0.2	10315
Hinds	252180	16	2020	Raymond Rd. between Mcgee St. and Atl Woods Blvd.	97.3	2.4	0.3	7064
Hinds	252220	4	2020	Railroad Ave. 0.5 mi NE of Cherry Grove Rd.	90.2	6.6	3.2	498
Hinds	252240	16	2020	Terry Rd. 0.3 mi N of Bluebird Ln.	93.0	6.3	0.8	2381
Hinds	252254	14	2020	Terry Rd. 0.5 mi S of Elton Rd.	97.7	2.0	0.4	5981
Hinds	252256	14	2020	Terry Rd. 0.1 mi N of Red Hill Cir.	97.9	1.8	0.3	4171
Hinds	255005	14	2020	Ridgewood Rd. between Parkridge Dr. and Meadowbrook Rd.	95.5	4.0	0.5	12286
Hinds	255015	14	2020	Canton Mart Rd. between I-55 Frontage Rd. and Wayneland Dr.	97.2	2.3	0.5	12760
Hinds	255020	14	2020	N State St. 0.3 mi N of Woodrow Wilson Ave.	97.0	2.7	0.3	17306
Hinds	255065	14	2020	Northside Dr. between McWillie Dr. and Hill Pkwy	97.4	2.2	0.3	18957
Hinds	255075	14	2020	Northside Dr. between Old Canton Rd. and Jiggitts Rd.	97.8	1.8	0.4	8481
Hinds	255085	14	2020	Capitol St. between Robinson St. and Grand Ave.	96.3	3.5	0.2	1233
Hinds	255090	14	2020	Capitol St. 0.3 mi SE of Prentiss St.	93.2	6.3	0.5	3382
Hinds	255115	14	2020	Ellis Ave. 0.1 mi N of I-20	96.9	2.4	0.6	16210
Hinds	255125	14	2020	Ellis Ave. 0.6 mi N of Robinson Rd.	97.3	2.3	0.4	5268
Hinds	255170	16	2020	Forest Hill Rd. 0.4 mi N of McClure Rd.	97.6	2.0	0.3	3380
Hinds	255175	16	2020	Forest Hill Rd. 0.4 mi SE of Raymond Rd.	96.8	2.7	0.5	4573
Hinds	255205	16	2020	Lynch St. between Jackson West Blvd. and Buchanan St.	97.8	1.9	0.3	10443
Hinds	255220	16	2020	Robinson Rd. between Greenway Dr. and Chadwick Dr.	98.1	1.7	0.2	10865
Hinds	255230	14	2020	Robinson Rd. between Atl Vista Blvd. and Arbor Vista Blvd.	88.9	10.6	0.5	6482
Hinds	255235	14	2020	Robinson Rd. 0.5 mi E of S Prentiss St.	97.7	2.0	0.2	3658
Hinds	255250	16	2020	Amite St. between Farish St. and Lamar St.	95.0	4.9	0.1	2112
Hinds	255260	16	2020	Amite St. between Jefferson St. and North St.	97.3	2.5	0.2	1540
Hinds	255270	14	2020	University Blvd. 0.1 mi N of J R Lynch St.	97.2	2.5	0.3	4736
Hinds	255310	14	2020	Gallatin St. 0.1 mi S of Monument St.	96.0	3.7	0.3	6044
Hinds	255320	14	2020	Bailey Ave. 0.5 mi N of W Fortificoiin St.	98.2	1.6	0.2	10615
Hinds	255345	14	2020	Bailey Ave. between Northside Dr. and Rockdale Dr.	96.9	2.5	0.6	7695
Hinds	255355	16	2020	Monument St. between Gallatin St. and Mcleod St.	96.6	3.2	0.2	2782
Hinds	255365	14	2020	High St. between Monument St. and Church St.	95.4	4.1	0.5	1413

Vehicle Classification Station Summaries for 2019, 2020, 2021

County	County Sequence Number	FC	Year of Count	Location	24 Hour			
					Non-Commercial	Commercial		Average Traffic
						Light	Heavy	
Hinds	255370	14	2020	High St. between John Hart St. and Lamar St.	95.4	4.3	0.3	1563
Hinds	255390	14	2020	High St. between Madison St. and Monroe St.	96.6	3.1	0.3	12019
Hinds	255400	16	2020	Silas Brown St. between Commerce St. and Old Brandon Rd.	95.2	4.0	0.9	2405
Hinds	255420	16	2020	West St. between Capitol St. and Pearl St.	96.7	3.0	0.3	1897
Hinds	255425	14	2020	West St. 0.7 mi N of E of Capitol St.	92.8	6.9	0.3	3697
Hinds	255430	14	2020	West St. between Adelle St. and Marshall St.	97.4	2.4	0.2	8692
Hinds	255455	14	2020	Hanging Moss Rd. between Devonshire Dr. and Meadow Rd.	97.0	2.4	0.6	8464
Hinds	255494	17	2020	Flag Chapel Rd. 0.4 mi N of Northside Dr.	98.0	1.6	0.4	3042
Hinds	255515	17	2020	Magnolia Rd. between Highwood Dr. and John Hopkins Ave.	93.3	6.2	0.4	2169
Hinds	255520	17	2020	Martin Luther King Jr. Dr. between Oak Park Dr. and Fernwood Dr.	97.0	2.5	0.5	5727
Hinds	255630	14	2020	Ridgewood Rd. 0.3 mi S of Briarwood Dr.	98.3	1.5	0.3	8406
Hinds	255635	14	2020	Ridgewood Rd. 0.5 mi N of Briarwood Dr.	98.4	1.4	0.2	15705
Hinds	255640	14	2020	Ridgewood Rd. 0.5 mi N of Plantation Blvd.	97.3	2.4	0.3	6939
Hinds	255655	14	2020	E Pearl St. between President St. and US 51	95.3	4.5	0.2	5465
Hinds	255660	14	2020	Pearl St. between Mill St. and Roach St.	95.5	4.4	0.2	3453
Hinds	255670	17	2020	Prentiss St. between Robinson St. and Central St.	98.4	1.4	0.2	4988
Hinds	255690	17	2020	Greenwood Ave. between Cedar Ln. and Santa Clair St.	95.3	4.7	0.0	468
Hinds	255700	17	2020	South Dr. 0.2 mi E of US 80	97.5	2.1	0.4	1927
Hinds	255740	16	2020	Briarwood Dr. between I-55 Frontage Rd. and County Cork Rd.	97.7	2.0	0.3	9580
Hinds	255759	17	2020	Sedwick Dr. between Southbrook Dr. and Melrose Dr.	97.6	2.4	0.0	881
Hinds	255790	18	2020	Woody Dr. between Marwood Dr. and Meadow Forest Dr.	98.4	1.5	0.2	1645
Hinds	255812	14	2020	W Pascagoula St. 0.5 mi E of Minerva St.	97.1	2.8	0.1	3626
Hinds	255825	14	2020	Pascagoula St. between Jefferson St. and Commerce St.	95.6	4.2	0.2	6256
Hinds	255835	17	2020	Dixon Rd. 0.3 mi N of Dubarry Ln.	98.1	1.6	0.3	5299
Hinds	255885	18	2020	Coleman Ave. between Elaine Blvd. and Horton St.	98.0	1.9	0.1	1092
Hinds	255895	17	2020	Ridgeway St. 0.1 mi W of Livingston Rd.	99.0	0.7	0.3	3447
Hinds	255925	17	2020	El Peaso St. between Woodsia Ln. and Wacker Dr.	98.3	1.6	0.1	925
Hinds	255965	18	2020	Roach St. between Court St. and South St.	91.7	7.7	0.6	333
Hinds	255995	17	2020	President St. between College St. and Mississippi St.	98.4	1.5	0.1	881
Hinds	256000	18	2020	Farish St. between Court St. and South St.	95.7	4.1	0.3	197
Hinds	256010	17	2020	Farish St. between Capitol St. and Amite St.	97.0	3.0	0.0	1134
Hinds	256015	17	2020	Farish St. between Amite St. and Griffith St.	97.8	2.1	0.1	432
Hinds	256040	18	2020	Court Rd. between US 51 and Commerce St.	98.0	1.6	0.3	307
Hinds	256045	17	2020	Court St. between Lamar St. and West St.	97.7	2.0	0.3	1170
Hinds	256080	17	2020	Hamilton St. between Farish St. and Mill St.	98.3	1.7	0.0	412
Hinds	256085	17	2020	Hamilton St. between West St. and Lamar St.	96.7	3.1	0.2	745
Hinds	256165	18	2020	Pinehurst St. between US 51 and Jefferson St.	97.8	2.2	0.0	838
Hinds	256166	18	2020	Belhaven St. between US 51 and Jefferson St.	95.1	4.8	0.1	525
Hinds	256175	18	2020	Plantation Blvd. between Tracy Dr. and Hartline Dr.	97.3	2.4	0.3	1015
Hinds	256185	17	2020	Presto Ln. between US 51 and Cole St.	97.0	2.0	1.0	3976
Hinds	256190	16	2020	Watkins Dr. between Green Harbour Dr. and Pine Island Dr.	96.9	2.4	0.7	7307
Hinds	256230	14	2020	Gallatin St. between Julienne St. and Gum St.	91.8	6.1	2.1	10018
Hinds	256260	14	2020	Lakeland Dr. 0.4 mi E of Old Canton Rd.	97.8	1.9	0.3	25158

Vehicle Classification Station Summaries for 2019, 2020, 2021

County	County Sequence Number	FC	Year of Count	Location	24 Hour			
					Non-Commercial	Commercial		Average Traffic
						Light	Heavy	
Hinds	257030	14	2020	High St. between George St. and John Hart St.	97.5	2.2	0.3	1511
Hinds	257075	16	2020	Adkins Blvd. between I-55 Frontage Rd. and Ridgewood Rd.	92.6	7.0	0.4	16166
Hinds	257090	18	2020	Morson Rd. 0.5 mi S of US 80	98.0	1.7	0.3	373
Hinds	257100	18	2020	John Hopkins Ave. 0.2 mi N of Clinton Blvd.	96.7	3.1	0.3	1299
Hinds	257160	16	2020	Watkins Dr. between Dog Wood View Pky. and County Line Rd.	89.9	6.8	3.3	1502
Hinds	257175	17	2020	Court St. between Farish St. and Lamar St.	95.9	3.7	0.4	925
Hinds	257215	14	2020	Clinton Pkwy between College St. and Main St.	96.4	2.8	0.7	11710
Hinds	257390	17	2020	Florence Ave. between Hattisburg St. and Wiggins St.	99.2	0.8	0.0	118
Hinds	257638	14	2020	Old Canton Rd. Between Canton Mart Rd and Ridgewood Rd	97.4	2.3	0.4	14966
Hinds	257659	17	2020	Court St. Between State St and S West St	96.7	2.7	0.6	1419
Hinds	257686	6	2020	I-20 Frontage 0.5 mi W of N Norrel Rd.	84.8	7.5	7.8	1800
Hinds	258029	11	2020	I-55 @ Exit 92C	87.9	3.0	9.1	20207
Hinds	258034	11	2020	I-55 @ I-20	85.6	5.9	8.5	32831
Hinds	258035	11	2020	I-55 /I-20 @ Exit 44	89.9	3.1	7.0	39002
Hinds	258230	11	2020	I-20 @ EXIT 43B	84.9	3.7	11.4	33311
Holmes	260130	4	2020	US 51 2.9 mi S of MS 12	94.9	4.3	0.8	1982
Holmes	260180	4	2020	US 51 0.2 mi N of MS 12	90.6	7.9	1.5	948
Holmes	260260	3	2020	US 49 0.4 mi N of Bee Lake Rd.	80.3	7.7	12.0	1647
Holmes	260270	3	2020	US 49E 0.7 mi NE of Milestone Rd.	75.0	6.5	18.4	2583
Holmes	260320	3	2020	US 49E 0.7 mi N of MS 12	89.5	4.9	5.6	3520
Holmes	260400	3	2020	MS 12 1.8 mi SE of Humphreys County Line	82.3	6.4	11.3	1054
Holmes	260605	3	2020	MS 17 between Brozville Rd. and Fifth St.	95.7	3.5	0.8	10663
Holmes	260960	4	2020	MS 14 2.4 mi W of MS 17	83.0	9.5	7.5	494
Holmes	260980	4	2020	MS 14 1.4 mi E of I-55	93.5	4.7	1.8	2496
Holmes	261411	4	2020	Mt. Olive Rd. 1.6 mi W of MS 17	92.3	5.9	1.7	405
Humphreys	270080	3	2020	MS 149 0.3 mi S of Old Five Mile Rd.	80.6	10.5	8.9	987
Humphreys	270095	2	2020	US 49W 0.4 mi S of Silver City Rd.	77.3	5.5	17.2	5408
Humphreys	270100	3	2020	MS 149 0.1 mi W of Hairston Rd.	79.2	10.1	10.7	1208
Humphreys	270190	2	2020	US 49 0.1 mi SW of Brooklyn Rd.	83.9	8.6	7.5	11327
Humphreys	270220	2	2020	US 49 0.4 mi S of Belzoni St.	84.3	6.1	9.6	6295
Humphreys	270270	3	2020	MS 12 1.1 mi W of Tharp Rd.	69.7	7.3	23.0	2093
Humphreys	270280	3	2020	MS 12 0.5 mi E of Tharp St.	73.4	7.8	18.8	2236
Humphreys	270310	3	2020	MS 12 1.0 mi W of Mathena Rd.	80.1	7.6	12.4	800
Humphreys	270531	2	2020	US 49 W between Partee St. and Campbell Ave.	78.4	6.6	15.0	5749
Humphreys	270850	4	2020	7 Mile Rd. 0.6 mi N of Pruden Rd.	79.8	16.3	3.9	65
Humphreys	270880	4	2020	Five Mile Rd. 0.7 mi W of Deer Park Rd.	80.1	16.0	3.9	141
Humphreys	271246	5	2020	Beasley Bayou Rd. 0.8 mi W of Haymaker Rd.	93.2	4.9	1.9	52
Issaquena	280010	2	2020	US 61 0.9 mi S of Reischer Rd.	71.4	11.4	17.2	2270
Issaquena	280120	4	2020	MS 1 0.6 mi W of Black Bayou Rd.	82.7	9.7	7.6	217
Issaquena	280130	4	2020	MS 1 1.6 mi W of Moon Lake Rd.	80.2	13.6	6.2	121
Issaquena	280150	4	2020	MS 1 0.4 mi SW of Ashmore Rd.	80.7	14.5	4.9	215
Issaquena	280190	4	2020	Fortner Rd. 0.3 mi S of Newson Rd.	76.8	10.3	12.9	194
Itawamba	290003	1	2020	I-22 1.7 mi W of MS 25	72.9	5.6	21.5	26404

Vehicle Classification Station Summaries for 2019, 2020, 2021

County	County Sequence Number	FC	Year of Count	Location	24 Hour			
					Non-Commercial	Commercial		Average Traffic
						Light	Heavy	
Itawamba	290004	1	2020	I-22 1.4 mi W of MS 25	60.5	4.4	35.1	18803
Itawamba	290010	4	2020	MS 178 0.4 mi W of Fawn Grove Rd.	93.6	4.9	1.5	2502
Itawamba	290190	4	2020	MS 25 0.8 mi N of US 78	96.0	3.2	0.8	12510
Itawamba	290250	3	2020	MS 25 1.1 mi NE of Walker Church Rd.	83.6	5.7	10.7	2178
Itawamba	290270	3	2020	MS 371 0.2 mi E of Shiloh Church Rd.	92.7	4.7	2.6	4164
Itawamba	290490	4	2020	MS 363 1.3 mi N of MS 178	90.6	7.0	2.4	2007
Jackson	300060	14	2020	US 90 0.3 mi E of Washington Ave.	96.7	2.7	0.6	42004
Jackson	300070	14	2020	US 90 between Byrd Dr. and Taylor Ln.	97.3	2.2	0.5	39116
Jackson	300100	14	2020	US 90 0.7 mi W of MS 57	96.6	2.6	0.9	23624
Jackson	300140	14	2020	US 90 0.2 mi W of Magnolia St.	96.2	3.0	0.8	38289
Jackson	300160	14	2020	US 90 0.2 mi W of Market St.	94.9	4.1	1.0	25329
Jackson	300251	14	2020	Port Rd. 0.2 mi W of MS 611	87.2	10.5	2.3	176
Jackson	300520	4	2020	MS 609 0.9 mi N of Joe Bat Rd.	91.8	5.7	2.5	1424
Jackson	300651	17	2020	Fontainebleau Rd. 0.5 mi W of Hamill Farm Rd.	92.7	6.0	1.3	1534
Jackson	300660	16	2020	MS 57 1.3 mi N of US 90	92.4	5.8	1.8	14877
Jackson	300665	16	2020	MS 57 0.2 mi S of I-10	91.9	6.0	2.0	15552
Jackson	300670	3	2020	MS 57 1.4 mi N of I-10	91.9	6.1	2.0	7345
Jackson	300710	3	2020	MS 57 0.7 mi S of George County Line	89.7	7.3	3.1	571
Jackson	301010	14	2020	MS 609 0.2 mi N of Iberville Dr.	96.2	3.0	0.9	34211
Jackson	301030	14	2020	MS 609 0.2 mi S of Spanish Dr.	97.2	2.2	0.6	32242
Jackson	301050	14	2020	MS 609 0.5 mi S of Money Farm Rd.	97.2	2.3	0.5	34615
Jackson	301065	16	2020	MS 609 0.2 mi N of I-10	94.1	4.5	1.4	22931
Jackson	301090	14	2020	Gautier Vancleave Rd. 0.1 mi N of US 90	95.8	3.5	0.6	19310
Jackson	301100	14	2020	Gautier-Vancleave Rd. 0.7 mi S of I-10	95.5	3.6	0.9	16045
Jackson	301101	17	2020	Martin Bluff Rd. between Gautier Vancleave Rd. and Collingswood Blvd.	95.9	3.8	0.3	7027
Jackson	301102	17	2020	Martin Bluff Rd. between Springridge Dr. and Lark Dr.	96.0	3.6	0.4	8403
Jackson	301110	3	2020	Gautier-Vancleave Rd. 1.5 mi N of I-10	93.1	5.6	1.3	5022
Jackson	301201	17	2020	Dolphin Dr. between Starfish Rd. and Caravelle Cir.	97.3	2.3	0.4	2240
Jackson	301220	17	2020	Ladnier Rd. between Camino Grande St. and C. W. Webb Rd.	96.2	3.4	0.4	6584
Jackson	301221	17	2020	Ladnier Rd. between Lewis Gate Dr. and Robert Hiram Dr.	94.1	5.2	0.7	384
Jackson	301508	1	2020	I-10 0.6 mi W of MS 613	75.6	6.4	18.0	50582
Jackson	301510	11	2020	I-10 Between MS 613 and MS 63	75.0	5.5	19.4	46363
Jackson	305030	17	2020	Shearwater Dr. 0.2 mi S of Hudson Rd.	95.3	4.6	0.1	1323
Jackson	305045	17	2020	Halstead Rd. between Brumbaugh Rd. and Walton Dr.	96.5	3.0	0.5	1708
Jackson	305070	16	2020	Government St. between Beverly Dr. and Reeves Ln.	97.7	2.0	0.4	9374
Jackson	305125	16	2020	Government St. between State St. and Handy Ave.	98.4	1.4	0.2	5245
Jackson	305165	18	2020	Church St. between US 90 and Robinson St.	96.1	3.9	0.0	346
Jackson	305440	16	2020	Lemoine Blvd. between Bridge View Dr. and April Bayou Dr.	97.4	2.0	0.6	13275
Jackson	305450	18	2020	Race Track Rd. between St. Martin st. and Gulf Stream Rd.	88.7	10.4	0.9	402
Jackson	305820	17	2020	Old Spanish Trail between Frasier and Graveline Rd.	95.8	4.2	0.0	330
Jackson	305830	17	2020	Martins Bluff Rd. 0.2 mi S of Roys Rd.	93.1	6.4	0.4	3606
Jackson	306010	17	2020	Pascagula St. between Convent Ave. and School Ave.	96.1	3.3	0.7	5712
Jackson	306030	16	2020	Ingalls Ave. between 10th St. and 11th St.	97.6	2.0	0.4	7739

Vehicle Classification Station Summaries for 2019, 2020, 2021

County	County Sequence Number	FC	Year of Count	Location	24 Hour			
					Non-Commercial	Commercial		Average Traffic
						Light	Heavy	
Jackson	306035	16	2020	Ingalls Ave. between Belair St. and Meadowbrook St.	97.3	2.4	0.3	7919
Jackson	306055	17	2020	Eden St. between New York Ave. and Chicago Ave.	97.4	2.4	0.2	3619
Jackson	306060	17	2020	Frederic St. between Convent Ave. and John Ave.	92.2	6.9	0.9	556
Jackson	306070	17	2020	Dupont Ave. Frederic St. and Magnolia St.	93.6	5.5	0.9	512
Jackson	306095	17	2020	Watts Ave. between Frederic St. and Magnolia St.	96.8	2.8	0.4	247
Jackson	306120	17	2020	Jefferson Ave. 0.1 mi E of Macphelah Rd.	97.2	2.1	0.7	6532
Jackson	306145	17	2020	Macphelah Rd. between Ryder Ave. and Criswell Ave.	98.3	1.5	0.2	4479
Jackson	306175	16	2020	Ingalls Ave. between Chicot St. and 22nd St.	97.8	1.8	0.3	7456
Jackson	306195	16	2020	Chicot St. between Charlie Ave. and Lanier Ave.	97.4	2.3	0.3	6942
Jackson	306210	16	2020	Old Mobile Ave. between Francis St. and Myrtle St.	96.9	2.7	0.4	4597
Jackson	306215	16	2020	Old Mobile Ave. between Eden St. and Spruce St.	97.8	2.0	0.2	6131
Jackson	306260	17	2020	Frederick Ave. between Washington Blvd. and Kreole Ave.	97.3	2.7	0.0	11
Jackson	306373	17	2020	Hanshaw Rd. between US 90 and Bergerac Ln.	97.5	2.1	0.3	10045
Jackson	306385	17	2020	Dupont Ave. between Bilbo St. and Testament St.	95.7	4.1	0.3	391
Jackson	306395	18	2020	Demas St. between Frederic St. and Comus St.	95.2	4.8	0.0	217
Jackson	306420	16	2020	Market St. 0.3 mi N of Ingalls Ave.	96.4	3.0	0.6	8751
Jackson	306425	16	2020	Market St. between Live Oak Ave. and Krebs Ave.	96.4	2.8	0.7	14195
Jackson	306440	17	2020	14th St. between Kingsberry Ave. and Paul Harvey Ave.	98.8	1.1	0.1	5493
Jackson	306520	17	2020	Krebs St. between Pascagoula St. and Magnolia St.	96.8	2.9	0.3	622
Jackson	306791	14	2020	River Rd. 0.3 mi N of US 90	97.1	2.2	0.7	9722
Jackson	306794	14	2020	MS 619 between River Rd. and Port Rd.	90.0	7.8	2.2	1032
Jackson	307098	17	2020	N Dolphin N. Dr. Dolphin Dr. bridge over US 90	95.2	4.4	0.4	3511
Jasper	310101	6	2020	County Rd 1723 0.9 mi E of County Rd 12	78.3	18.3	3.3	60
Jasper	310190	3	2020	MS 15 1.1 mi S of County Rd 20	81.0	6.0	13.0	2220
Jasper	310290	1	2020	I-59 2.6 mi N of County Rd. 3915	54.8	7.8	37.5	10468
Jasper	310500	4	2020	MS 528 2.7 mi W of MS 503	83.1	8.6	8.3	1301
Jasper	310610	4	2020	MS 504 2.0 mi W of MS 503	92.3	6.0	1.7	687
Jasper	310920	4	2020	MS 503 2.5 mi S of MS 18	86.2	9.7	4.1	351
Jasper	310930	4	2020	MS 503 2.9 mi S of MS 504	87.2	10.3	2.6	468
Jasper	310940	5	2020	County Rd 31 1.3 mi S of County Rd 24	81.5	17.3	1.2	41
Jasper	311040	4	2020	County Rd 10 1.9mi W of MS 15	89.6	7.2	3.2	716
Jefferson	320011	3	2020	Natchez Trace Parkway 6.5 mi N of MS 553	88.9	7.9	3.2	95
Jefferson	320120	2	2020	US 61 1.6 mi N of MS 553	90.8	4.3	4.9	6001
Jefferson	320140	2	2020	US 61 1.7 mi S of Claiborne County Line	88.7	5.3	5.9	5003
Jefferson	320654	2	2020	US 61 0.2 mi S of MS 33	88.6	5.9	5.5	5880
Jefferson	320656	2	2020	US 61 0.6 mi S of MS 553	87.7	6.6	5.7	5538
Jefferson Davis	330070	2	2020	US 84 1.0 mi W of Covington County Line	71.2	6.2	22.6	5147
Jefferson Davis	330110	3	2020	MS 35 1.0 mi S of Covington County Line	78.5	7.3	14.2	1297
Jefferson Davis	330120	3	2020	MS 13 2.6 mi N of Marion County Line	76.3	9.1	14.6	2116
Jefferson Davis	330170	3	2020	MS 13 3.6 mi N of US 84	83.0	7.7	9.3	2210
Jefferson Davis	330240	3	2020	MS 42 0.5 mi SE of MS 35	92.7	4.7	2.6	5382
Jefferson Davis	330470	4	2020	Mt. Olive Rd. 0.3 mi NE of Williamson Mill Rd.	89.5	8.1	2.3	362
Jefferson Davis	330480	4	2020	Mt. Olive Rd. 1.2 mi W of MS 541	92.4	3.4	4.2	422

Vehicle Classification Station Summaries for 2019, 2020, 2021

County	County Sequence Number	FC	Year of Count	Location	24 Hour			
					Non-Commercial	Commercial		Average Traffic
						Light	Heavy	
Jefferson Davis	330520	4	2020	Hathorn Rd. 1.2 mi W of MS 13	87.0	10.8	2.2	116
Jefferson Davis	330570	4	2020	MS 541 1.9 mi N of US 84	88.9	6.2	5.0	503
Jefferson Davis	330580	4	2020	MS 541 5.4 mi N of US 84	85.6	9.7	4.7	233
Jefferson Davis	330590	4	2020	MS 541 1.9 mi S of Simpson County Line	93.9	4.9	1.2	346
Jefferson Davis	330790	4	2020	Bournham Rd. 2.6 mi W of MS 13	95.8	1.6	2.6	96
Jefferson Davis	330820	4	2020	Gates Rd. 2.0 mi SE of MS 42	91.1	5.1	3.7	362
Jefferson Davis	330850	4	2020	MS 42 between Park Ave. and Berry St.	96.3	2.9	0.7	6132
Jones	340060	16	2020	US 11 0.7 mi S of MS 590	91.8	5.7	2.5	3484
Jones	340110	14	2020	US 11 1.7 mi N of MS 29	92.1	5.8	2.1	6579
Jones	340150	14	2020	US 11 1.6 mi S of US 84	96.0	3.7	0.3	8722
Jones	340180	14	2020	US 11 0.2 mi S of US 84	96.2	3.5	0.3	5578
Jones	340220	16	2020	US 11 0.4 mi N of MS 84	93.9	5.3	0.8	5892
Jones	340230	16	2020	US 11 1.4 mi N of MS 84	92.1	6.8	1.1	3474
Jones	340270	17	2020	US 11 0.9 mi SW of Eastview Dr	91.5	5.4	3.1	6101
Jones	340360	3	2020	MS 28 0.4 mi NW of Jefcoat Rd	85.8	6.3	7.8	3675
Jones	340365	3	2020	MS 28 between Feed Mill Rd and Franklin St	88.7	6.0	5.3	5387
Jones	340410	2	2020	US 84 1.5 mi E of Covington County Line	77.7	6.4	15.9	6388
Jones	340420	2	2020	US 84 0.3 mi NW of Cooley Park Rd	84.1	3.5	12.4	7245
Jones	340430	2	2020	US 84 between Schells Dr and Jason Dr	81.8	7.2	11.0	8874
Jones	340440	2	2020	US 84 1.6 mi E of MS 29	85.4	5.7	8.9	10036
Jones	340450	2	2020	US 84 0.1 mi W of Flynt Rd	89.3	3.9	6.7	16937
Jones	340460	16	2020	US 84 0.5 mi E of Hillcrest Dr	90.6	4.5	4.9	16395
Jones	340490	14	2020	US 84 0.4 mi E of I-59	86.5	7.2	6.3	17038
Jones	340495	14	2020	US 84 0.9 mi W of Keahey Gore Rd	86.0	6.1	7.9	14714
Jones	340496	2	2020	US 84 0.7 mi W of Masonite Lake Rd	84.8	7.1	8.1	12495
Jones	340510	2	2020	US 84 3.2 mi W of Wayne County Line	83.7	5.9	10.5	10358
Jones	340570	3	2020	MS 15 0.4 mi N of Morning Dew Rd	88.7	7.5	3.7	4229
Jones	340590	16	2020	MS 15 0.5 mi S of Lower Myrick Rd	90.2	6.8	3.1	5987
Jones	340620	14	2020	MS 15 0.1 S of 3rd St	90.4	6.3	3.4	31137
Jones	340638	14	2020	MS 15 Between 20th St. and Pine Belt Dr.	95.9	3.2	0.9	25550
Jones	340680	14	2020	MS 15 4.0 mi N of US 84	94.4	3.9	1.8	12983
Jones	340920	16	2020	MS 29 0.1 mi NW of I-59	93.3	5.4	1.3	12393
Jones	340970	17	2020	MS 590 0.4 mi W of US 11	85.2	8.2	6.7	2668
Jones	341080	4	2020	MS 29 6.2 mi NW of Perry County Line	78.8	9.2	12.1	1382
Jones	341120	16	2020	MS 29 between Magnolia St and Laurel St	92.8	6.5	0.7	4007
Jones	341140	16	2020	MS 15 0.3 mi N of I-59	93.2	5.8	1.0	2251
Jones	341170	16	2020	7th Ave. 0.3 mi N of 15th St.	96.9	2.7	0.4	6393
Jones	341280	4	2020	Myrick Rd 0.4 mi W of Pine Dr	91.9	7.2	0.9	2033
Jones	341450	17	2020	Augusta Rd 0.4 mi S of MS 29	92.9	6.7	0.4	1322
Jones	341470	5	2020	Augusta Rd 1.9 mi NW of Floyd Strickland Rd	91.8	7.6	0.6	237
Jones	341720	4	2020	Sharon Moss Rd 0.9 mi W of Lake Como Rd.	91.3	6.7	2.0	684
Jones	341770	4	2020	Moselle Seminary Rd 0.3 mi E of Tom Rainey Rd	87.9	8.1	4.0	1712
Jones	341780	4	2020	Moselle Seminary Rd 0.2 mi SE of I-59	89.8	7.0	3.2	5675

Vehicle Classification Station Summaries for 2019, 2020, 2021

County	County Sequence Number	FC	Year of Count	Location	24 Hour			
					Non-Commercial	Commercial		Average Traffic
						Light	Heavy	
Jones	341980	6	2020	Pleasant Grove Rd 0.7 mi E of Trest Rd	88.9	8.2	2.9	839
Jones	342050	4	2020	Florence Church Rd 1.0 mi E of US 11	92.2	5.8	2.0	1287
Jones	345175	16	2020	Carroll Gartin Blvd. 0.4 mi NW of MS 11	97.7	2.0	0.2	3929
Jones	345178	16	2020	7th Ave between 5th St and 7th St	98.3	1.6	0.1	3117
Jones	345185	17	2020	Beacon St 0.3 mi N of 13th Ave	98.0	1.9	0.1	3001
Jones	345255	16	2020	Carroll Gartin Blvd. 0.3 mi SE of Sawmill Rd	97.1	2.7	0.2	3501
Jones	345355	17	2020	Airport Dr 0.1 mi E of West Dr	92.2	7.3	0.5	1061
Jones	345360	17	2020	Hillcrest Dr 1.6 mi S of US 84	82.9	11.8	5.3	4342
Jones	345365	17	2020	Hillcrest Dr 0.3 mi S of US 84	86.3	9.2	4.5	4829
Jones	345410	16	2020	Maple St 0.2 mi N of I-59	97.7	2.2	0.0	1147
Jones	345415	16	2020	Maple St between Oak St and Central Ave	88.1	10.9	1.0	147
Jones	345532	17	2020	Magnolia St between Teresa St and 7th St	95.7	4.0	0.2	2267
Jones	345740	16	2020	16th Ave between Airport Rd and US 11	94.9	4.6	0.4	1458
Jones	346850	17	2020	BRICK STREET BRICK STREET East of Memorial Dr.	98.4	1.6	0.0	376
Kemper	350020	2	2020	US 45 0.9 mi N of Townsend Porterville Rd.	65.7	6.2	28.1	4146
Kemper	350060	2	2020	US 45 3.1 mi S of Noxubee County Line	63.0	7.1	29.9	4983
Kemper	350070	3	2020	MS 16 2.3 mi E of Neshoba County Line	76.2	7.6	16.2	1959
Kemper	350100	3	2020	MS 16 0.8 mi W of Grace Rd.	73.3	7.5	19.2	1709
Kemper	350170	3	2020	MS 16 4.8 mi W of US 45	70.7	4.8	24.5	1282
Kemper	350200	3	2020	MS 16 between 1st St. and 2nd St.	72.2	7.8	20.0	1495
Kemper	350240	3	2020	MS 39 3.6 mi S of MS 16	92.1	4.8	3.2	1600
Kemper	350450	3	2020	MS 21 3.1 mi E of Neshoba County Line	83.3	4.2	12.5	826
Kemper	350760	4	2020	Gholson Rd. 1.4 mi S of Noxubee County Line	92.3	5.5	2.2	46
Kemper	350800	5	2020	Sanders St. between 6 Mile and 3rd St.	93.6	5.6	0.8	311
Lafayette	360080	2	2020	MS 7 0.5 mi N of MS 9W	93.2	4.1	2.7	12276
Lafayette	360100	14	2020	MS 7 between County Rd. 410 and Rd. 4058	93.6	3.5	2.9	15257
Lafayette	360120	12	2020	MS 7 0.3 mi N of MS 6	93.4	4.0	2.6	27497
Lafayette	360130	12	2020	MS 7 0.4 mi N of MS 334	94.2	3.0	2.8	26541
Lafayette	360135	12	2020	MS 7 0.4 mi S of MS 30	94.4	2.8	2.8	22859
Lafayette	360138	2	2020	MS 7 4.1 mi N of MS 30	92.7	3.7	3.5	6953
Lafayette	360265	12	2020	MS 6 0.4 mi E of MS 7	91.8	3.7	4.5	18628
Lafayette	360270	12	2020	MS 6 Between MS 6 and MS 334	89.0	5.7	5.2	14783
Lafayette	360290	2	2020	MS 6 0.3 mi E of County Rd. 405	90.0	4.3	5.7	14591
Lafayette	360330	3	2020	MS 30 0.1 mi E of County Rd. 211	89.0	8.5	2.5	10147
Lafayette	360450	4	2020	Clear Creek Rd. 0.8 mi N of County Rd. 325	92.4	5.9	1.7	1060
Lafayette	360490	4	2020	MS 328 0.8 mi E of County Rd. 321	89.5	9.3	1.3	1128
Lafayette	360540	4	2020	County Rd. 418 0.6 mi E of County Rd.403	93.5	4.5	2.0	903
Lafayette	360580	16	2020	Jackson St. between Martin Luther King Jr. Dr. and N 6th St.	98.1	1.8	0.1	14427
Lafayette	361021	16	2020	County Rd. 301 0.2 mi S of Pea Ridge Rd.	96.4	3.2	0.3	3194
Lafayette	361060	16	2020	Lamar Blvd. between Price St. and Washington Ave.	96.0	3.7	0.3	7661
Lafayette	365077	17	2020	Chucky Mullins Dr. between Hathorn Rd. and MS 6	93.0	6.8	0.2	12693
Lamar	370120	2	2020	US 98 2.5 mi W of MS 589	89.7	6.1	4.2	13144
Lamar	370133	14	2020	US 98 0.5 mi E of Weathersby Rd.	95.9	2.8	1.3	32790

Vehicle Classification Station Summaries for 2019, 2020, 2021

County	County Sequence Number	FC	Year of Count	Location	24 Hour			
					Non-Commercial	Commercial		Average Traffic
						Light	Heavy	
Lamar	370135	14	2020	US 98 0.2 mi W of I-59	96.2	2.7	1.1	40830
Lamar	370230	1	2020	I-59 1.2 mi S of MS 13	64.5	6.4	29.1	10108
Lamar	370330	3	2020	MS 42 1.1 mi E of MS 589	89.1	6.8	4.0	5824
Lamar	370500	4	2020	Shelby Speights Dr. between Manar St. and Bay St.	92.5	6.0	1.6	5959
Lamar	370680	4	2020	Old Hwy 24 3.3 mi E of US 98	90.9	6.0	3.1	387
Lamar	370700	16	2020	Oak Grove Rd. 0.2 mi NE of Griffith Rd.	96.3	3.0	0.8	7610
Lamar	370705	17	2020	Oak Grove Rd. 0.1 mi SW of Cox Ave.	97.8	1.7	0.4	9157
Lamar	370840	4	2020	Myrick Ave. between 7th St. and 6th St.	93.1	4.3	2.6	1449
Lamar	375350	17	2020	4th St. between I-59 and Westover Dr.	98.6	1.2	0.2	15191
Lamar	375355	17	2020	4th St. between I-59 and 40th Ave.	98.5	1.3	0.2	15463
Lamar	378027	11	2020	I-59 NB on RAMP I-59 NB on RAMP	95.0	3.6	1.4	2935
Lamar	378028	11	2020	I-59 NB off RAMP I-59 NB off RAMP	91.5	6.3	2.2	1886
Lauderdale	380010	4	2020	US 11 3.7 mi N of Clarke County Line	89.5	6.9	3.6	1633
Lauderdale	380100	2	2020	US 45 0.3 mi S of Extension Rd.	72.8	5.9	21.3	5921
Lauderdale	380110	2	2020	US 45 1.2 mi N of Savage Cut Off Rd.	71.1	5.0	23.9	5797
Lauderdale	380150	16	2020	US 80 0.8 mi N of Hawkins Crossing Rd.	82.4	5.7	11.9	2475
Lauderdale	380190	4	2020	US 80 1.8 mi E of Dee's Rd.	86.4	3.6	10.0	2078
Lauderdale	380350	3	2020	MS 39 1.8 mi S of Kemper County Line	92.2	3.7	4.1	2297
Lauderdale	380360	3	2020	MS 19 0.4 mi NE of Shannon Rd.	84.8	6.1	9.2	3536
Lauderdale	380550	11	2020	I-59 1.1 mi W of US 11	62.0	5.9	32.1	37243
Lauderdale	380600	11	2020	I-20 1.0 mi S of MS 19	64.6	6.7	28.7	42773
Lauderdale	380612	11	2020	I-20 0.8 mi W of US 45	65.0	4.1	30.9	34578
Lauderdale	381080	18	2020	Valley Rd. 0.9 mi S of I-20	67.5	12.4	20.1	796
Lauderdale	381085	17	2020	Valley Rd. 0.2 mi S of I-20	53.6	9.5	37.0	4949
Lauderdale	381130	14	2020	22nd Ave. 0.3 mi N of I-59	95.0	4.5	0.5	11271
Lauderdale	381340	5	2020	Collinsville Martin Rd. 1.8 mi N of MS 19	92.5	5.8	1.7	903
Lauderdale	385015	16	2020	18th Ave. 0.3 mi NW of N. Frontage Rd.	97.5	2.3	0.2	7230
Lauderdale	385240	16	2020	6th St. between Cooper Ave. and 27th Ave.	96.6	3.2	0.2	1294
Lauderdale	385925	17	2020	Parkway Blvd. 0.1 mi N of 34th St.	98.4	1.6	0.0	223
Lawrence	390050	4	2020	Broad St. 0.3 mi E of MS 27	92.7	5.6	1.7	4851
Lawrence	390070	4	2020	Broad St. 0.1 mi S of Brookhaven St.	94.3	4.7	1.0	6248
Lawrence	390120	2	2020	US 84 2.3 mi SW of MS 43	73.8	6.8	19.4	4120
Lawrence	390135	2	2020	US 84 0.6 mi E of MS 43	69.9	8.4	21.7	3253
Lawrence	390141	4	2020	MS 184 0.1 mi N of US 84	56.5	7.1	36.4	1756
Lawrence	390200	3	2020	MS 27 0.4 mi S of US 84	83.7	8.4	7.9	3784
Lawrence	390230	3	2020	MS 27 2.9 mi S of Copiah County Line	71.5	7.6	20.9	1966
Lawrence	390300	4	2020	Holmesville Rd. 0.9 mi W of Topeka Jayess Rd.	90.0	7.9	2.0	442
Lawrence	390424	4	2020	N A Sandifer Memorial Hwy 0.7 mi W of Front St.	48.3	5.8	46.0	1303
Lawrence	390430	4	2020	Front St. Between 3rd and Railroad Ave	92.8	5.5	1.7	298
Lawrence	390450	4	2020	Front St. between Larch St and Northern St	76.4	6.0	17.6	1411
Lawrence	390800	4	2020	Arm Rd. 2.3 mi SE of MS 184	92.1	4.9	3.1	1229
Leake	400002	2	2020	MS 25 1.4 mi S of MS 13	86.4	5.5	8.1	6865
Leake	400003	2	2020	MS 25 0.6 mi S of MS 16	86.9	5.7	7.4	8153

Vehicle Classification Station Summaries for 2019, 2020, 2021

County	County Sequence Number	FC	Year of Count	Location	24 Hour			
					Non-Commercial	Commercial		Average Traffic
						Light	Heavy	
Leake	400070	4	2020	Dr. Brantley Rd. 1.2 mi E of MS 488	94.3	4.1	1.6	194
Leake	400090	3	2020	MS 35 between Rimmier St. and Line St.	82.8	6.3	11.0	3196
Leake	400120	3	2020	MS 35 0.1 mi N of Main St.	85.5	4.8	9.6	4379
Leake	400160	3	2020	MS 35 0.5 mi N of MS 488	89.9	5.0	5.1	9763
Leake	400250	3	2020	MS 16 0.4 mi W of Natchez Trace Pkwy	85.8	5.6	8.5	4060
Leake	400280	3	2020	MS 16 between Ware St. and Allenwood Dr.	94.8	3.6	1.6	14729
Leake	400870	4	2020	MS 427 0.5 mi N of Ebenezer Rd.	90.1	6.3	3.5	1050
Leake	400880	4	2020	Hooper Mill Creek Rd. 0.7 mi W of Neshoba County Line	93.2	4.8	1.9	311
Leake	400985	4	2020	Galilee Rd. 0.2 mi SW of Will Hilton Rd.	93.7	5.4	0.9	592
Leake	401150	4	2020	Conway Rd. 0.9 mi W of Allen Rd.	98.0	2.0	0.0	51
Leake	401160	4	2020	Barnes Rd. 0.6 mi E of MS 35	92.1	5.7	2.3	439
Lee	410060	16	2020	Natchez Trace Parkway 0.6 mi N of MS 178	97.1	2.2	0.8	5612
Lee	410470	14	2020	MS 178 0.3 mi N of MS 145	94.4	3.4	2.2	16639
Lee	410530	14	2020	MS 6 between Foster Dr. and Maynard Dr.	97.4	2.2	0.5	23559
Lee	410703	11	2020	I-22 0.3 mi W of Gloster St.	69.5	5.2	25.3	29824
Lee	410707	1	2020	I-22 0.9 mi E of MS 371	67.6	4.8	27.5	24875
Lee	411050	4	2020	Birmingham Ridge Rd. 2.6 mi S of MS 348	90.2	6.6	3.2	1498
Lee	411055	4	2020	County Rd. 231 0.2 mi S of County Rd. 417	94.2	4.4	1.4	722
Lee	411057	4	2020	County Rd. 231 0.3 mi SW of MS 370	92.8	5.5	1.7	601
Lee	411305	4	2020	MS 348 0.6 mi E of US 45	94.0	4.2	1.8	2498
Lee	411330	4	2020	County Rd. 2578 0.9 mi NE of Byrson St.	91.2	7.1	1.7	602
Lee	411390	4	2020	MS 370 0.4 mi E of Golston Dr.	93.4	4.2	2.4	1557
Lee	411690	2	2020	US 45Alt 0.5 mi N of Pine Grove Rd.	80.5	4.0	15.6	13255
Lee	411700	4	2020	Birmingham Ridge Rd. 0.8 mi NW of MS 145	93.7	4.9	1.5	2207
Lee	411707	2	2020	US 45 1.3 mi N of Barnes Crossing Rd.	85.1	4.3	10.5	27294
Lee	411752	4	2020	Old Saltillo Rd. between Hughes Dr. and Pinecrest St.	96.8	2.5	0.7	1587
Lee	415265	17	2020	Eisenhower Dr. 0.2 mi W of Van Buren Ave.	96.1	3.5	0.4	129
Lee	415425	16	2020	South Front St. between Troy St. and Clark St.	92.8	5.7	1.5	2590
Lee	418143	14	2020	US 45 @ MS 178 (McCullough Blvd)	92.7	4.3	3.0	4151
Leflore	420010	17	2020	Martin Luther King Dr. 0.1 mi W of US 82	98.6	1.2	0.1	3616
Leflore	420050	3	2020	US 49E 5.6 mi S of US 82	89.8	4.8	5.4	3743
Leflore	420070	14	2020	US 49E 0.2 mi S of US 82	88.5	7.0	4.5	7343
Leflore	420130	3	2020	US 49E 0.4 mi N of MS 8	82.9	9.7	7.4	1650
Leflore	420170	2	2020	US 82 0.4 mi W of MS 7	85.2	4.4	10.4	8648
Leflore	420205	14	2020	US 82 0.2 mi S of West Park Ave.	90.7	4.1	5.2	24909
Leflore	420240	14	2020	US 82 0.5 mi W of MS 430	88.8	4.7	6.6	22053
Leflore	420950	14	2020	Main St. Between Henry St. and Gibbs St.	96.7	2.8	0.5	5442
Leflore	420955	14	2020	Fulton St. 0.1 mi S of Claiborne Ave.	98.2	1.6	0.1	7589
Leflore	420970	14	2020	Grand Blvd. between Monroe Ave. and Adams Ave.	96.8	2.8	0.3	7707
Leflore	421510	4	2020	County Rd.515 2.0 mi N of US 82	91.1	6.4	2.4	513
Leflore	425200	17	2020	West Gibbs St. between Main St. and Howard St.	98.8	1.1	0.1	1962
Leflore	425495	17	2020	Garrard Ave. 0.5 mi E of US 82	97.7	1.9	0.5	1512
Leflore	425520	17	2020	West Monroe Ave. between Chickasaw St. and Choctaw St.	97.2	2.3	0.5	665

Vehicle Classification Station Summaries for 2019, 2020, 2021

County	County Sequence Number	FC	Year of Count	Location	24 Hour			
					Non-Commercial	Commercial		Average Traffic
						Light	Heavy	
Lincoln	430050	14	2020	US 51 0.9 mi S of Natchez Ave	90.9	5.7	3.4	8259
Lincoln	430100	14	2020	US 51 0.4 mi N of MS 550	93.0	5.1	1.9	14027
Lincoln	430115	14	2020	US 51 0.4 mi N of Industrial Park Rd.	94.8	2.8	2.3	8557
Lincoln	430150	2	2020	US 84 2.3 mi W of I-55	79.9	9.5	10.6	6415
Lincoln	430200	2	2020	US 84 3.8 mi E of MS 583	76.9	5.1	18.0	6449
Lincoln	430310	14	2020	Brookway Blvd. 0.3 mi W of Brookhaven St.	96.3	3.1	0.6	21499
Lincoln	430350	14	2020	MS 550 0.1 mi E of Brookway Blvd.	97.3	2.2	0.4	8343
Lincoln	430390	4	2020	Jackson Liberty Dr. 5.6 mi S of US 84	85.7	9.6	4.7	980
Lincoln	430440	16	2020	Zetus Rd. 0.2 mi W of Natchez Ave.	93.3	5.0	1.8	1677
Lincoln	430565	16	2020	2nd St. between Independence St. and Congress St.	96.0	3.1	0.8	2703
Lincoln	430570	16	2020	Old US 51 between Weems St and School St	95.6	3.4	1.0	2279
Lincoln	431030	5	2020	Pricedale Dr. 4.4 mi S of US 84	91.2	7.2	1.5	263
Lincoln	431040	5	2020	High Chain Dr 0.8 mi S of US 84	91.6	6.7	1.7	982
Lowndes	440002	2	2020	US 82 0.2 mi E of Oktibbeha County Line	87.2	3.8	9.0	22935
Lowndes	440056	2	2020	US 82 1.5 mi E of US 45	85.3	4.8	9.9	23240
Lowndes	440060	2	2020	MS 182 0.8 mi E of US 45	54.3	7.3	38.4	911
Lowndes	440120	14	2020	US 45 0.1 mi N of 31st Ave.	94.2	3.0	2.8	20072
Lowndes	440200	16	2020	N 9th St. between N. 2nd Ave. and N. 3rd Ave.	97.0	2.8	0.2	1102
Lowndes	440230	16	2020	Military Rd. 0.7 mi SW of US 82	97.3	2.5	0.1	6081
Lowndes	440280	17	2020	Military Rd. 1.1 mi NE of US 82	96.5	3.2	0.3	5408
Lowndes	440290	3	2020	Military Rd. 0.2 mi S of Wolf Rd.	95.1	4.0	0.9	4838
Lowndes	440291	3	2020	MS 12 0.9 mi N of MS 50	92.6	4.1	3.3	6541
Lowndes	440310	3	2020	Military Rd. 0.4 mi N of Lagrone Rd.	92.2	4.5	3.3	5420
Lowndes	440372	14	2020	Main St. between N 19th St. and N 20th St.	97.1	2.4	0.5	13626
Lowndes	440390	14	2020	MS 182 between N. 23rd St. and N. 24th St.	96.6	2.9	0.4	15621
Lowndes	440400	14	2020	Alabama St. 0.3 mi W of Idlewild Rd.	96.6	2.7	0.6	20443
Lowndes	440480	2	2020	HWY 45 Alt. 0.9 mi S of Tarlton Rd.	77.6	4.0	18.4	6113
Lowndes	440530	2	2020	US 45 Alt 2.2 mi S of US 82	79.1	4.4	16.5	6601
Lowndes	440640	4	2020	Tarleton Rd. 0.9 mi W of US 45	92.5	6.5	1.0	717
Lowndes	440671	5	2020	Old Macon Rd. 1.8 mi S of Sally Freeman Rd.	88.7	11.3	0.0	27
Lowndes	440680	3	2020	MS 69 2.8 mi NW of AL State Line	92.2	4.2	3.6	1418
Lowndes	440730	16	2020	Gardner Blvd. 0.3 mi N of MS 182	92.5	5.9	1.6	8050
Lowndes	440820	4	2020	Jess Lyons Rd. 0.3 mi N of Harvest Dr.	91.0	6.8	2.2	1808
Lowndes	440851	6	2020	Lake Lowndes Rd. 0.2 mi SE of Old Yorkville Rd.	90.9	8.0	1.1	175
Lowndes	440902	4	2020	Pleasant Hill Rd. 0.6 mi S of MS 50	92.2	5.9	2.0	1265
Lowndes	440910	4	2020	Gun Shoot Rd. 0.6 mi N of MS 50	92.3	6.0	1.7	1568
Lowndes	441200	6	2020	Spruill Rd. 0.9 mi W of Wiley Rd.	94.3	4.6	1.1	1945
Lowndes	441230	4	2020	Whispering Pines Rd. 0.9 mi E of Lott Fields Rd.	92.1	7.9	0.0	83
Lowndes	441420	12	2020	US 82 0.5 mi W of Military Rd.	88.9	3.2	7.9	25853
Lowndes	444005	16	2020	North 5th Ave. between N. 5th St. and N. 7th St.	97.6	2.2	0.2	2681
Lowndes	445000	16	2020	North 5th St. between MS 182 and N. 2nd Ave.	97.9	2.0	0.1	10729
Lowndes	445005	16	2020	5th St. between 5th Ave. and 3rd Ave.	98.2	1.7	0.1	10367
Lowndes	445010	16	2020	5th St. between 7th Ave. and 8th Ave.	97.6	2.2	0.2	14018

Vehicle Classification Station Summaries for 2019, 2020, 2021

County	County Sequence Number	FC	Year of Count	Location	24 Hour			
					Non-Commercial	Commercial		Average Traffic
						Light	Heavy	
Lowndes	445015	16	2020	Alabama St. between Browder St. and McCrary Rd.	97.4	2.3	0.3	16442
Lowndes	445095	17	2020	15th St. 0.1 mi N of Washington Ave.	94.9	3.8	1.2	3456
Lowndes	445145	17	2020	31st Ave Between US 45 and McArthur Dr	98.4	1.5	0.1	4653
Lowndes	445235	16	2020	Lehmberg Rd. between MS 182 and N. Lehmberg Rd.	96.2	3.2	0.6	10493
Lowndes	445345	17	2020	South 4th Ave. between S 3rd St. and S 4th St.	97.7	2.3	0.0	44
Lowndes	445380	17	2020	North 2nd St. between MS 182 and N. 2nd Ave.	94.0	6.0	0.0	109
Lowndes	446542	4	2020	MS 789 Between MS 791 and Artesia Rd	65.1	13.7	21.2	1349
Lowndes	446585	5	2020	Old Yorkville Rd. OLD YORKVILLE ROAD North of Lake Lowndes Rd.	91.9	7.3	0.8	454
Lowndes	446586	5	2020	Old Yorkville Rd. OLD YORKVILLE ROAD East of Beersheba Rd.	94.8	4.9	0.3	947
Madison	450020	16	2020	Natchez Trace Parkway 0.7 mi E of US 51	98.3	1.5	0.2	10252
Madison	450110	14	2020	US 51 1.2 mi S of Natchez Trace Parkway	97.0	2.5	0.5	32096
Madison	450120	14	2020	US 51 0.1 mi N of Natchez Trace Parkway	97.3	2.4	0.4	29520
Madison	450135	14	2020	US 51 1.1 mi N of Natchez Trace Parkway	92.5	7.1	0.3	19518
Madison	450180	14	2020	US 51 between Tisdale Rd. and Cross Creek Rd.	95.3	4.2	0.5	13851
Madison	450300	14	2020	MS 22 0.2 mi E of 1st St	94.0	5.0	0.9	4621
Madison	450320	14	2020	MS 22 0.1 mi SW of Rassum Rd.	92.2	6.5	1.4	3702
Madison	450560	11	2020	I-55 between Natchez Trace Pkwy and US 51	92.8	1.8	5.4	101569
Madison	450565	11	2020	I-55 between Old Agency Rd. and Steed Rd.	92.2	2.0	5.9	89609
Madison	450575	11	2020	WCL MADISON	91.3	2.0	6.7	81445
Madison	450590	11	2020	I-55 1.2 mi N of MS 463	81.1	7.6	11.3	40311
Madison	450710	4	2020	US 51 4.5 mi S of MS 17	91.4	5.7	3.0	793
Madison	450750	3	2020	MS 22 2.2 mi SW of US 49	88.6	7.7	3.7	1059
Madison	450752	3	2020	MS 22 0.1 mi W of US 49	89.5	8.7	1.8	1491
Madison	450830	14	2020	Old Canton Rd. between County Line Rd. and Lake Harbor Dr.	96.5	3.1	0.3	17159
Madison	450870	14	2020	Main St. 0.5 mi E of Grandview Blvd	96.8	2.9	0.3	29336
Madison	450910	14	2020	MS 463 0.6 mi N of Stribling Rd.	92.8	6.3	0.9	4538
Madison	450960	4	2020	MS 17 3.9 mi E of US 51	73.6	18.7	7.7	394
Madison	450990	4	2020	MS 43 0.8 mi NE of Quail Rd.	91.0	7.6	1.4	2866
Madison	451090	5	2020	Rocky Hill Rd 2.1 mi SW of MS 17	90.6	8.9	0.5	96
Madison	451160	17	2020	Old Jackson Rd. 0.3 mi N of Church Rd.	90.1	5.6	4.3	4957
Madison	451176	16	2020	Stribling Rd. 0.1 mi W of Catlett Rd.	94.7	4.3	1.0	10665
Madison	451268	14	2020	Jackson St. 0.1 mi W of Magnolia St.	97.0	2.7	0.3	18857
Madison	451270	14	2020	W. Jackson St. 0.4 mi E of I-55	96.5	3.0	0.5	15934
Madison	455175	14	2020	US 51 between County Line Rd. and I-55	96.8	2.7	0.5	14369
Madison	455180	16	2020	Lake Harbour Dr. between Wolcott and Millett St.	97.2	2.4	0.4	20715
Madison	455210	16	2020	Lake Harbour Dr. Between Pear Orchard Rd. and Wheatley St.	97.8	1.9	0.3	18535
Madison	455375	16	2020	Lake Harbor Ext. West of US 51	95.9	3.5	0.6	6917
Madison	459151	14	2020	Ridgewood Rd. 0.2 mi N of County Line Rd	95.2	4.5	0.4	6993
Madison	459160	16	2020	Lake Harbour Dr. 0.2 mi E of Northpark Dr.	96.6	3.3	0.1	20460
Madison	459161	14	2020	Lake Harbour Dr. 0.1 mi W of Copper Ridge	97.0	2.7	0.3	20873
Madison	459171	17	2020	Wheatley St. 0.4 mi N of Ridgeland Ave.	95.0	2.5	2.5	40
Marion	460030	2	2020	US 98 0.2 mi E of Knoxo Rd.	81.4	8.0	10.5	6015
Marion	460040	2	2020	US 98 0.4 mi E of Indian Creek Ln	83.5	7.0	9.5	6731

Vehicle Classification Station Summaries for 2019, 2020, 2021

County	County Sequence Number	FC	Year of Count	Location	24 Hour			
					Non-Commercial	Commercial		Average Traffic
						Light	Heavy	
Marion	460041	2	2020	US 98 0.4 mi E of Water Valley Rd.	85.4	6.9	7.7	8287
Marion	460080	14	2020	US 98 0.2 mi SW of Columbia Purvis Rd.	91.7	5.0	3.3	15432
Marion	460180	3	2020	MS 35 0.5 mi SW of Jones Ln	78.0	10.5	11.6	4439
Marion	460205	3	2020	MS 35 0.4 mi E of MS 13	79.7	10.5	9.8	2437
Marion	460250	3	2020	MS 35 0.5 mi N of MS 48	72.5	7.1	20.5	2222
Marion	460320	14	2020	MS 13 0.4 mi SE of MS 35	92.1	6.1	1.8	4032
Marion	460380	3	2020	MS 43 0.4 mi S of Joe Magee Rd.	83.3	11.7	5.0	881
Marion	460560	4	2020	MS 587 0.4 mi S of Ranch Rd.	84.8	13.6	1.5	198
Marion	460905	4	2020	Tolar Rd. 0.4 mi E of River Bend Rd.	79.3	20.7	0.0	15
Marion	460960	4	2020	Morgantown Rd. 1.1 mi W of Sumbax Rd.	87.1	10.4	2.4	249
Marion	461140	3	2020	Game Reserve Rd. 0.5 mi W of MS 13	80.7	11.8	7.5	415
Marion	465000	14	2020	MS 13 0.3 mi E of MS 198	92.2	6.6	1.1	6569
Marion	465035	17	2020	Martin Luther King Dr. 0.1 mi S of Cemetery Rd.	94.4	4.5	1.1	1418
Marshall	470001	1	2020	I-22 0.7 mi NW of Stonewall Rd.	71.9	4.8	23.3	35684
Marshall	470135	11	2020	I-22 0.7 mi S of Chulahoma Ave	66.8	5.7	27.5	24110
Marshall	470146	1	2020	I-22 0.5 mi W of CCC Rd. Exit 37	56.8	6.5	36.7	19054
Marshall	470147	1	2020	I-22 1.1 mi NW of the Benton Co Line	59.4	5.5	35.1	18964
Marshall	470280	2	2020	US 72 6.3 mi W of Benton Cty Line	78.9	5.8	15.3	12688
Marshall	470310	2	2020	MS 7 4.5 mi N of Lafayette County Line	88.7	6.0	5.3	5042
Marshall	470320	2	2020	MS 7 0.7 N of Wilkins Chapel Rd	88.5	6.8	4.8	5438
Marshall	470330	2	2020	MS 7 1.1 mi S of MS 4	89.0	6.3	4.7	5825
Marshall	470360	14	2020	MS 4 Between S Craft St and S Memphis St	94.4	3.8	1.8	6167
Marshall	470362	14	2020	MS 178 0.2 mi N of Rust Ave	94.8	3.7	1.5	8931
Marshall	470490	4	2020	Laws Hill Rd 3.0 mi S of MS 4	86.0	7.7	6.3	586
Marshall	470550	17	2020	MS 4 TP 4	96.9	2.7	0.4	1305
Marshall	470670	4	2020	Cayce Rd 0.7 mi S of Dogwood Rd	93.5	4.4	2.1	3612
Marshall	470700	5	2020	Red Banks Rd 1.2 mi N of US 78	92.2	6.2	1.7	1626
Marshall	470720	5	2020	Taska Rd 0.3 mi W of Wildcat Rd	93.5	5.5	1.0	767
Marshall	470751	3	2020	MS 311 4.9 mi S of US 72	90.0	6.3	3.6	2079
Marshall	470810	14	2020	MS 4 0.2 mi N of MS 178	96.8	2.9	0.3	3648
Marshall	470820	14	2020	MS 4 between Cuba St. and Bethehem St.	96.9	2.7	0.5	4183
Marshall	470840	14	2020	MS 4 0.5 mi N of Salem Ave.	93.4	4.8	1.8	3223
Marshall	471020	4	2020	Bethlehem Rd 0.4 mi NW of Lebanon Rd	81.1	15.7	3.2	93
Marshall	471050	4	2020	Old Hernando Rd between Private Dr and Victoria Rd	92.9	6.1	1.0	652
Marshall	471060	4	2020	Old Hernando Rd 0.5 mi E of Wildwood Rd	95.0	4.0	1.1	941
Marshall	471070	4	2020	Old Hernando Rd 1.2 mi W of US 78	95.5	3.7	0.7	1054
Marshall	475070	17	2020	W BOUNDARY ST TP 453	99.5	0.5	0.1	2082
Marshall	476018	1	2020	I-269 0.9 mi N of MS Wingo Rd.	78.5	7.9	13.7	14905
Marshall	476019	1	2020	I-269 2.7 mi N of MS 309	77.0	6.5	16.5	12466
Marshall	476020	1	2020	I-269 0.9 mi W of MS 309	83.3	5.6	11.1	13152
Monroe	480030	2	2020	US 45 4.0 mi N of Hamilton Rd.	86.8	6.3	6.8	9703
Monroe	480050	3	2020	Commerce St. between Meridian St. and Maple St.	94.1	4.7	1.1	4239
Monroe	480051	3	2020	Commerce St. 0.3 mi E of Poplar St.	91.5	6.7	1.8	2897

Vehicle Classification Station Summaries for 2019, 2020, 2021

County	County Sequence Number	FC	Year of Count	Location	24 Hour			
					Non-Commercial	Commercial		Average Traffic
						Light	Heavy	
Monroe	480100	3	2020	MS 8 between Pullen Lake Rd. and Ben Bender Rd.	96.8	2.5	0.7	7614
Monroe	480105	2	2020	US 45 0.6 mi SE W Commerce St.	84.0	5.8	10.2	6293
Monroe	480115	2	2020	US 45 0.3 mi S of MS 145	84.9	5.4	9.7	5730
Monroe	480130	2	2020	US 45 1.5 S of Old Wren Rd.	88.7	4.1	7.3	6550
Monroe	480190	3	2020	MS 8 0.5 mi W of Watkins Ln	80.9	9.2	9.9	1246
Monroe	480210	3	2020	MS 8 1.0 mi W of US 45	83.4	7.1	9.5	1051
Monroe	480220	3	2020	MS 8 Meadowlane Dr. and Bellview Dr.	93.3	4.1	2.5	1335
Monroe	480240	3	2020	MS 8 0.4 mi S of Beeks Rd.	69.0	9.0	22.1	1170
Monroe	480360	3	2020	MS 25 0.4 mi N of Ashley Rd.	93.3	2.9	3.8	6802
Monroe	480400	16	2020	MS 25 0.1 mi N of 6th Ave.	92.4	4.8	2.7	5331
Monroe	480410	16	2020	MS 25 between 2nd Ave. and 1st. Ave.	93.7	4.6	1.8	4583
Monroe	480450	16	2020	MS 25 0.2 mi N of 5th Ave.	95.1	3.5	1.5	6457
Monroe	480510	4	2020	MS 25 0.2 mi S of Sizemore Rd.	91.3	4.5	4.1	4106
Monroe	480600	2	2020	US 278 0.3 mi E of Cotton Gin Rd.	89.6	5.0	5.4	6342
Monroe	480640	16	2020	MS 278 between 7th St. and 8th St.	93.6	3.8	2.5	11086
Monroe	480900	2	2020	US 45 2.9 mi N of MS 41	75.1	6.3	18.6	11577
Monroe	480920	2	2020	US 45 Alt 1.0 mi S of MS 41	76.3	5.8	17.9	10492
Monroe	481260	5	2020	Pearce Chapel Rd. 1.1 mi E of Horseshoe Bend Rd.	85.9	8.5	5.6	71
Monroe	485000	17	2020	Boulevard Dr. 0.3 mi S of US 278	97.3	2.0	0.7	2015
Monroe	485010	16	2020	Boulevard Dr. 0.4 mi N of Hatley Rd.	95.5	3.9	0.7	5200
Monroe	485070	17	2020	6th St. between 2nd Ave. and 3rd. Ave	97.3	2.2	0.5	1500
Monroe	486055	4	2020	Meridian St. 0.1 mi N of Peacock Aly	94.5	4.1	1.4	1707
Monroe	486060	6	2020	Meridian St. between Washington St. and Jefferson St.	98.2	1.6	0.2	2980
Monroe	486065	4	2020	Meridian St. 0.1 mi N of Vine St.	94.4	4.7	0.8	1777
Monroe	486070	4	2020	Meridian St. 0.1 mi N of Gerard St.	90.8	6.8	2.4	1182
Monroe	486425	17	2020	Waterway Dr. 0.5 mi N of Cemetery Rd.	84.4	8.4	7.2	1302
Montgomery	490065	4	2020	US 51 0.4 mi S of US 82	92.8	4.3	2.9	6327
Montgomery	490260	2	2020	US 82 0.2 mi W of Fondien Rd.	72.2	5.3	22.5	4431
Montgomery	490290	2	2020	US 82 0.3 mi SW of Bailey Rd.	72.6	7.1	20.4	5139
Montgomery	495202	2	2020	US 83 Between I-55 and Curtis Rd.	71.1	7.5	21.4	9664
Neshoba	500040	6	2020	County Rd. 616 0.3 mi W of County Rd. 553	96.3	3.4	0.3	554
Neshoba	500052	3	2020	MS 15 0.4 mi SE of County Rd. 2222	82.5	5.2	12.3	4359
Neshoba	500070	4	2020	County Rd. 325 0.1 mi N of County Rd. 345	95.0	4.4	0.6	480
Neshoba	500080	4	2020	County Rd. 325 1.1 mi S of MS 15	93.8	5.5	0.7	603
Neshoba	500085	3	2020	MS 15 0.5 mi S of MS 485	86.3	4.8	8.9	5731
Neshoba	500090	3	2020	MS 15 1.0 mi N of MS 485	89.6	4.8	5.6	8440
Neshoba	500100	14	2020	MS 19 0.5 mi N of Kosciusko Rd.	91.9	5.4	2.7	7028
Neshoba	500158	14	2020	MS 21 0.2 mi W of Salter Ave.	94.4	3.5	2.1	21246
Neshoba	500160	14	2020	MS 16/Beacon St. between Mckay Ave. and Alford Ave.	90.2	7.6	2.2	12477
Neshoba	500250	3	2020	MS 19 4.6 mi S of MS 16	85.1	6.3	8.6	1895
Neshoba	500270	14	2020	MS 19 between Dallas St. and Line St.	91.7	5.0	3.3	8455
Neshoba	500300	14	2020	MS 19 0.1 mi N of MS 21	91.9	4.5	3.6	6159
Neshoba	500305	14	2020	MS 19 between Rea St. and Wilson St.	93.3	4.3	2.4	7348

Vehicle Classification Station Summaries for 2019, 2020, 2021

County	County Sequence Number	FC	Year of Count	Location	24 Hour			
					Non-Commercial	Commercial		Average Traffic
						Light	Heavy	
Neshoba	500311	14	2020	MS 19 0.2 mi E of Kosciusko Rd.	91.2	5.5	3.3	3399
Neshoba	500319	3	2020	MS 19 0.8 mi N of County Rd. 608	82.6	6.7	10.7	3569
Neshoba	500320	14	2020	MS 19 0.1 mi N of MS 15	81.5	7.9	10.6	4183
Neshoba	500360	3	2020	MS 19 1.0 mi NW of County Rd. 171	74.6	8.2	17.2	1790
Neshoba	500390	3	2020	MS 21 0.6 mi S of MS 485	92.1	4.5	3.5	3112
Neshoba	500410	4	2020	MS 21 0.7 mi NE County Rd. 1333	88.5	7.5	4.0	1116
Neshoba	500600	4	2020	County Rd. 339 1.7 mi SE of MS 21	91.6	5.6	2.8	346
Neshoba	500650	5	2020	County Rd. 729 0.5 mi N of County Rd. 462	91.6	5.5	2.8	296
Neshoba	500990	4	2020	MS 486 0.2 mi W of County Rd. 545	92.8	5.5	1.8	1441
Neshoba	501010	4	2020	MS 486 1.7 mi NW of MS 491	91.4	7.0	1.5	220
Neshoba	501060	4	2020	County Rd. 248 0.2 mi W of MS 15	93.0	5.9	1.1	340
Neshoba	501400	16	2020	MS 15 1.0 mi N of MS 21	86.8	5.0	8.2	7471
Neshoba	501410	16	2020	MS 15 0.6 mi W of MS 19	84.6	5.7	9.7	6362
Neshoba	505120	14	2020	Main St. between Poplar Ave. and MS 19	94.6	4.0	1.4	11475
Neshoba	505416	14	2020	MS 16 2 lane Westbound direction of MS 16 East of MS 19	90.1	7.9	2.0	7615
Newton	510070	4	2020	US 80 0.1 mi E of Ford Ave.	91.7	5.6	2.7	3006
Newton	510230	1	2020	I-20 2.8 mi W of MS 503	52.5	7.0	40.6	18797
Newton	510270	3	2020	MS 15 0.5 mi N of Newton Calhoun Rd.	77.2	3.8	19.0	1966
Newton	510280	3	2020	MS 15 3.2 mi S of US 80	79.7	4.9	15.5	2275
Newton	510420	3	2020	MS 15 0.6 mi S of Wyatt Rd.	81.2	6.6	12.2	2903
Noxubee	520020	2	2020	US 45 1.5 mi N of Kemper County Line	69.4	4.9	25.6	5301
Noxubee	520210	2	2020	US 45A at US 45 split	75.1	5.1	19.9	4930
Noxubee	520260	3	2020	MS 14 1.5 mi E of Winston County Line	66.2	6.4	27.4	1375
Noxubee	520330	3	2020	MS 21 1.1 mi E of Sciple Mill Rd	71.2	10.0	18.8	582
Noxubee	520350	4	2020	MS 490 1.3 mi E of Brushfork Rd	80.7	6.9	12.4	429
Noxubee	520410	4	2020	Macon-Lynn Creek Rd 0.5 mi SE of Soul-Chapel Rd	86.4	9.6	4.0	324
Noxubee	520720	4	2020	Butler Rd 0.9 mi S of Monument Rd	70.9	5.8	23.2	336
Noxubee	521010	2	2020	US 45 0.2 mi N of MS 14	79.9	4.6	15.5	9388
Oktibbeha	530010	2	2020	US 82 0.1 mi E of Nickels Dr.	78.1	6.3	15.6	7587
Oktibbeha	530020	2	2020	US 82 0.1 mi E of Douglastown Rd.	82.6	5.4	12.0	9433
Oktibbeha	530029	4	2020	MS 182 3.5 mi SE of US 82	93.3	5.4	1.3	3289
Oktibbeha	530070	14	2020	MS 182 between Montgomery St. and Old West Point Rd.	96.0	3.5	0.5	9843
Oktibbeha	530100	14	2020	US 82 0.2 mi E of Mississippi Blvd	95.3	3.8	0.9	15379
Oktibbeha	530112	2	2020	US 82 0.6 mi N of MS 182	86.4	4.8	8.7	22188
Oktibbeha	530205	14	2020	MS 12 between Old Hwy 12 and Southbound MS 25 Ramps	94.7	3.8	1.5	13442
Oktibbeha	530350	2	2020	MS 25 0.2 mi W of Dorman Lake Rd.	85.1	4.7	10.2	7233
Oktibbeha	530410	4	2020	Oktoc Rd. 0.3 mi N of Artesia Rd.	96.0	3.4	0.6	4006
Oktibbeha	530420	16	2020	Blackjack Rd. 0.1 mi E of Stone Blvd.	96.8	2.7	0.4	17172
Oktibbeha	530750	17	2020	Montgomery St. between Southdale Dr. and Locksley Way	97.6	2.2	0.3	12718
Oktibbeha	535120	16	2020	Jackson St. between University Dr. and Lampkin St.	97.5	2.3	0.1	6574
Oktibbeha	535310	17	2020	Jackson St. between Canal St. and Nelson St.	97.6	2.3	0.1	2859
Panola	540030	4	2020	US 51 1.0 mi N of Nelsons Spur Rd.	91.9	5.5	2.6	1863
Panola	540140	4	2020	US 51 0.8 mi N of Ballentine Rd.	91.5	4.3	4.2	4567

Vehicle Classification Station Summaries for 2019, 2020, 2021

County	County Sequence Number	FC	Year of Count	Location	24 Hour			
					Non-Commercial	Commercial		Average Traffic
						Light	Heavy	
Panola	540330	2	2020	MS 6 0.9 mi E of Nash Rd.	87.1	7.2	5.7	4632
Panola	540355	14	2020	Pearson St. between Tubbs Rd. and MS 6	88.8	5.9	5.3	1495
Panola	540365	14	2020	Railroad St. between Tubbs Rd. and MS 35	96.7	2.9	0.4	3303
Panola	540375	14	2020	Tubbs Rd. between Pearson St. and Railroad St.	95.6	4.0	0.4	2559
Panola	540510	3	2020	MS 315 4.9 mi W of US 51	89.2	6.8	3.9	1330
Panola	540580	4	2020	MS 310 between Warren St and West St.	93.6	3.8	2.6	3190
Panola	540790	4	2020	Old Panola Rd. 0.3 mi S of Curtis Rd.	96.7	2.9	0.4	2584
Panola	540840	17	2020	Lomax St. between Eureka St. and Dabney St.	96.2	3.5	0.4	1341
Panola	540850	14	2020	MS 35 between Graves St. and Court St.	96.7	2.9	0.4	3927
Panola	540860	14	2020	MS 35 between Miller St. and James St.	95.7	3.1	1.2	4894
Panola	540890	3	2020	MS 35 0.1 mi E of Airport Rd.	90.5	6.9	2.6	2065
Panola	541070	4	2020	Ballentine Rd. 0.5 mi W of Harris Rd.	96.3	2.9	0.8	1420
Pearl River	550080	14	2020	US 11 between Canal St. and 2nd St.	96.0	3.2	0.8	13535
Pearl River	550420	3	2020	MS 26 0.4 mi E of Murder Creek Rd.	73.9	11.4	14.6	2185
Pearl River	550480	3	2020	MS 43 0.4 mi S of Fox Trail Rd.	88.8	7.1	4.1	3202
Pearl River	550520	1	2020	I-59 0.4 mi SW of MS 607	77.9	6.2	15.9	30930
Pearl River	550550	11	2020	I-59 1.0 mi S of MS 43	80.2	7.7	12.1	34962
Pearl River	550790	4	2020	Burnt Bridge Rd. 0.2 mi S of George Walker Rd.	90.9	7.1	2.0	1112
Pearl River	550990	5	2020	Barth Rd. 0.2 mi W of MS Southern Rd.	81.8	12.4	5.7	354
Pearl River	551080	4	2020	Oak Hill Rd. 0.3 mi E of Pop Hill Rd.	84.7	11.3	4.0	875
Pearl River	551140	17	2020	Jackson Landing Rd. 0.2 mi S of Oliver Davis Rd.	95.2	4.1	0.6	2210
Pearl River	551190	14	2020	MS 43 between US 11 and S Haugh Ave.	94.5	3.6	1.8	10202
Pearl River	551220	14	2020	MS 43 0.2 mi E of I-59	94.9	3.9	1.2	28472
Pearl River	555045	16	2020	East Canal St. 0.2 mi E of I-59	90.8	7.6	1.6	2191
Pearl River	555160	16	2020	Kirkwood St. between Crosby St. and Williams Ave.	96.3	3.5	0.2	1968
Pearl River	555406	14	2020	MS 43 MS 43 between Merrill Rd. and Eden Ln.	92.1	6.0	1.9	14658
Pearl River	555407	18	2020	Highland Pkwy. Highland Pkwy. 0.6384 miles East of US 11	96.6	2.7	0.7	2075
Perry	560010	2	2020	US 98 2.5 mi E of Forrest County Line	73.9	7.2	18.9	12587
Perry	560020	2	2020	US 98 1.1 mi E of Mahned Rd.	71.0	8.0	21.0	12010
Perry	560090	2	2020	US 98 0.7 mi NE of Cicero Rd.	75.2	5.8	19.0	13100
Perry	560100	2	2020	US 98 0.1 mi SE of Muscio Rd.	73.0	7.9	19.1	12764
Perry	560260	3	2020	MS 42 between Oak St. and Magnolia St.	89.2	5.7	5.1	3715
Perry	560330	4	2020	MS 29 0.8 mi NE of Lake Rd.	85.9	9.4	4.8	690
Perry	560400	6	2020	Main St. 0.1 mi N of US 98	95.8	3.7	0.5	1100
Perry	560410	4	2020	MS 29 0.3 mi N of US 98	72.5	6.9	20.6	3525
Perry	560660	4	2020	Wingate Rd. 0.2 mi N of US 98	78.3	10.0	11.7	918
Perry	560670	4	2020	Wingate Rd. 0.5 mi N of Kitrell Rd.	74.6	18.2	7.1	546
Pike	570120	4	2020	US 51 0.3 mi N of MS 48	90.9	5.0	4.1	5911
Pike	570250	14	2020	Georgia Ave between Howe St and Broadway St	96.8	2.6	0.6	6765
Pike	570270	14	2020	US 51 between MS 570 and North St	97.2	2.4	0.4	10560
Pike	570280	14	2020	US 51 0.1 mi N of MS 570	96.5	3.0	0.5	6925
Pike	570290	14	2020	US 51 between George Edward Rd and Sid Nash Rd	96.5	3.1	0.4	10987
Pike	570320	14	2020	US 51 0.2 mi N of Robb St	96.1	3.2	0.7	7232

Vehicle Classification Station Summaries for 2019, 2020, 2021

County	County Sequence Number	FC	Year of Count	Location	24 Hour			
					Non-Commercial	Commercial		Average Traffic
						Light	Heavy	
Pike	570360	3	2020	MS 24 2.6 mi W of I-55	82.2	6.0	11.8	5018
Pike	570380	14	2020	US 98 0.6 mi E of I-55	87.3	6.2	6.5	13450
Pike	570390	14	2020	US 98 0.8 mi E of I-55	87.2	6.7	6.1	13020
Pike	570410	14	2020	US 98 0.3 mi E of US 51	90.1	5.5	4.4	17126
Pike	570430	14	2020	US 98 1.3 mi E of US 51	88.5	6.1	5.4	10827
Pike	570480	2	2020	US 98 0.3 mi SE of Magee Rd	87.2	7.3	5.4	5231
Pike	570560	1	2020	I-55 between MS 48 and Airport Fernwood Rd.	74.2	6.8	19.0	19995
Pike	570565	1	2020	I-55 between Airport Fernwood Rd and MS 24	77.5	4.5	18.0	23006
Pike	570570	11	2020	I-55 between MS 24 and Delaware Ave.	75.1	7.9	16.9	29048
Pike	570600	11	2020	I-55 between Smithdale Rd and US 98 west junction	76.5	6.1	17.5	24603
Pike	570610	1	2020	I-55 1.3 mi N of US 98	68.5	7.6	24.0	20241
Pike	570670	14	2020	Delaware Ave Between West Ave and N James Ave	98.0	1.8	0.1	15672
Pike	570810	4	2020	MS 570 0.8 mi E of Amite County Line	91.9	6.1	2.0	3575
Pike	571070	16	2020	MS 44 0.2 mi E of US 51	96.6	3.2	0.2	6388
Pike	571170	16	2020	MS 570 between Maddox Ave and Boyanton Rd	93.9	5.3	0.7	2760
Pike	571180	16	2020	MS 570 between Maddox Ave and Summit Holmesville Rd	96.5	3.0	0.6	2834
Pike	571200	4	2020	MS 570 0.2 mi W of Barnett Rd	90.2	9.0	0.7	2502
Pike	571250	16	2020	Robb St 0.2 mi E of US 51	96.2	3.5	0.3	4544
Pike	571350	4	2020	Osyka-Progress Rd 0.3 mi E of Mt. Zion Rd	84.1	10.4	5.6	718
Pike	571355	4	2020	Progress Lexie Rd 0.8 mi E of MS 575	88.5	9.0	2.5	61
Pike	571480	4	2020	Old Hwy 24 3.9 mi SE of Gibson Rd	92.1	6.3	1.6	474
Pike	571580	4	2020	Old Brookhaven Rd 0.3 mi S of Ward Dr	95.3	4.1	0.6	1617
Pike	575170	18	2020	Michigan Ave between Argyle St and Magnolia St	98.3	1.6	0.1	3935
Pike	575210	17	2020	Elmwood St 0.3 mi S of Higgins Rd	95.1	4.5	0.4	1459
Pike	575265	17	2020	Venable St 0.3 mi N of US 98	95.2	4.8	0.0	337
Pike	575275	17	2020	11th St 0.4 mi S of Park Dr	98.2	1.8	0.0	624
Pike	575295	17	2020	21st St 0.6 mi W of US 51	94.4	5.5	0.1	585
Pontotoc	580100	3	2020	MS 6 0.7 mi E of Cane Creek Rd.	90.5	5.7	3.8	2141
Pontotoc	580130	3	2020	MS 9 0.2 mi E of MS 15	93.4	3.6	2.9	9340
Pontotoc	580200	3	2020	MS 15 0.8 mi N of Jefferson Rd.	86.7	5.8	7.5	5011
Pontotoc	580210	3	2020	MS 15 0.5 mi N of Jackson Rd.	89.2	4.7	6.2	6065
Pontotoc	580240	3	2020	MS 15 0.1 mi N of Oxford St.	93.3	4.4	2.3	16873
Pontotoc	580270	3	2020	MS 15 0.3 mi S of Cummings Loop	86.0	6.1	7.9	13557
Pontotoc	580280	4	2020	MS 345 between McNakin Rd. and Liberty St.	95.4	3.9	0.7	6690
Pontotoc	580430	3	2020	MS 9 0.3 mi W of Lindsey Loop	78.8	9.2	12.0	2251
Pontotoc	580490	3	2020	MS 9 4.9 mi E of Pontotoc Rd.	87.5	6.3	6.2	8582
Pontotoc	580700	4	2020	Antioch Rd. 0.3 mi N of Aaron Rd.	92.1	6.3	1.7	392
Pontotoc	580710	4	2020	Toccopola Junction Rd. 0.1 mi N of Toccopola Rd.	92.2	7.3	0.5	303
Pontotoc	580830	4	2020	MS 345 between MS 15 and Elm Ln	92.9	5.3	1.7	4162
Pontotoc	580870	4	2020	Macedonia Rd. 0.4 mi N of Flatlands Rd.	91.2	5.4	3.5	533
Pontotoc	580920	4	2020	MS 342 0.3 mi S of Horseshoe Band	92.2	4.8	3.0	2166
Pontotoc	581170	4	2020	County Rd. 866 0.8 mi E of Chesterville Rd.	95.2	3.9	0.9	2281
Pontotoc	581406	2	2020	Pontotoc Pkwy 1.0 mi E of Black Zion Rd.	86.4	6.2	7.4	8609

Vehicle Classification Station Summaries for 2019, 2020, 2021

County	County Sequence Number	FC	Year of Count	Location	24 Hour			
					Non-Commercial	Commercial		Average Traffic
						Light	Heavy	
Prentiss	590080	4	2020	MS 145 0.4 mi SW of County Rd. 5001	94.6	3.5	1.9	2063
Prentiss	590130	14	2020	MS 145 0.3 mi S of MS 4	95.4	2.9	1.7	11276
Prentiss	590145	2	2020	US 45 0.4 mi S of County Rd. 8200	82.5	4.3	13.1	14806
Prentiss	590240	3	2020	MS 30 3.0 mi SW of MS 365	71.8	5.2	23.0	2172
Prentiss	590260	4	2020	MS 365 0.6 mi S of County Rd. 2280	74.5	4.6	20.9	933
Prentiss	590360	6	2020	MS 370 between Bethany Rd. and Water St.	99.4	0.4	0.2	1295
Prentiss	590430	3	2020	MS 4 0.7 mi SE of County Rd 8311	89.7	4.2	6.1	3771
Prentiss	590440	16	2020	MS 4 0.1 mi W of US 45	97.5	2.3	0.3	1106
Prentiss	590451	16	2020	Washington St. between Westwood Dr. and 4th St.	97.0	2.5	0.5	1481
Prentiss	590600	14	2020	MS 4 0.6 mi N of MS 30	89.9	5.0	5.1	3305
Prentiss	590640	4	2020	MS 4 3.0 mi E of MS 371	83.1	7.5	9.4	961
Prentiss	590760	4	2020	MS 364 5.5 mi NE of MS 30	85.6	5.8	8.6	1308
Prentiss	590870	5	2020	County Rd. 1121 1.4 mi N of County Rd. 1120	91.3	5.2	3.5	115
Prentiss	590910	4	2020	County Rd. 5011 0.1 mi N of County Rd. 5222	94.9	4.5	0.6	409
Prentiss	590990	4	2020	County Rd. 3401 2.4 mi S of MS 30	93.4	2.6	4.0	213
Prentiss	591787	2	2020	US 45 2.1 mi N of MS 30 West Interchange	78.8	4.9	16.4	15370
Prentiss	591795	14	2020	US 45 0.7 mi N of MS 4	77.2	5.7	17.1	10575
Prentiss	595035	17	2020	North Lake St. between Martin Luther King Jr. Dr. and Sunflower Park	97.9	1.8	0.3	1881
Prentiss	595080	16	2020	North College St. between Washington St. and North St.	97.5	2.1	0.5	2164
Prentiss	595115	16	2020	George E. Allen Dr. between College St. and 2nd. St	97.5	1.7	0.8	4208
Prentiss	595200	17	2020	West Church St. between 3rd. St. and 4th St.	95.5	3.9	0.6	655
Quitman	600260	2	2020	US 278 0.5 mi NE of Tutor Rd.	86.3	7.2	6.5	3243
Quitman	600280	2	2020	US 278 0.1 mi E of Belmont Rd.	86.9	7.0	6.1	3621
Quitman	600340	4	2020	Anderson Rd. 0.2 mi S of Crawford Ave.	92.7	6.0	1.3	200
Quitman	600590	4	2020	MS 322 between Bailey Ave. and Dawn Ave.	89.8	8.2	2.0	1718
Quitman	600790	4	2020	MS 322 0.7 mi W of Adams Rd.	79.3	16.8	4.0	417
Rankin	610240	14	2020	US 80 0.4 mi E of Old US 49	84.8	6.9	8.3	18780
Rankin	610250	14	2020	US 80 0.4 mi E of US 49	91.2	5.7	3.1	12967
Rankin	610270	14	2020	US 80 1.3 mi E of US 49	91.4	6.0	2.6	19574
Rankin	610320	14	2020	US 80 2.0 mi E of MS 475	97.0	2.6	0.4	26277
Rankin	610328	14	2020	US 80 0.8 mi W of I-20	96.5	3.0	0.5	23649
Rankin	610340	14	2020	US 80 2.6 mi E of MS 18	93.9	4.4	1.7	18220
Rankin	610370	14	2020	US 80 3.5 mi E of MS 18	96.5	3.0	0.6	10176
Rankin	610380	14	2020	US 80 between Hemlock Rd. and City Limits Rd.	94.7	3.8	1.4	6216
Rankin	610480	14	2020	US 49 0.4 mi SW of Thames Cir	82.7	5.2	12.1	21971
Rankin	610550	14	2020	US 49 0.2 mi N of I-20	81.0	11.4	7.6	25093
Rankin	610585	11	2020	I-20 1.0 mi E of MS 475	80.8	5.6	13.6	47600
Rankin	610610	11	2020	I-20 1.9 mi W of US 80	77.7	4.5	17.8	35582
Rankin	610620	1	2020	I-20 2.0 mi W of MS 43	66.1	6.8	27.1	26617
Rankin	610705	3	2020	MS 43 3.0 mi W of MS 481	88.4	6.0	5.6	2394
Rankin	610770	16	2020	Louis Wilson Dr. between Deborah Dr. and Rollingwood Dr.	94.2	5.0	0.7	6441
Rankin	610780	3	2020	MS 18 5.4 mi S of US 80	88.8	7.4	3.7	5621
Rankin	610840	14	2020	MS 25 1.6 mi W of MS 475	97.6	2.0	0.4	52711

Vehicle Classification Station Summaries for 2019, 2020, 2021

County	County Sequence Number	FC	Year of Count	Location	24 Hour			
					Non-Commercial	Commercial		Average Traffic
						Light	Heavy	
Rankin	610842	14	2020	MS 25 0.5 mi W of MS 475	97.2	2.2	0.6	50906
Rankin	610844	14	2020	MS 25 0.5 mi E of MS 475	97.2	1.8	1.0	50556
Rankin	610847	14	2020	MS 25 0.4 mi E of Wirtz Rd.	94.5	4.2	1.2	34473
Rankin	610848	14	2020	MS 25 2.3 mi SW of MS 471	93.9	3.7	2.4	18220
Rankin	610853	14	2020	MS 25 1.0 mi NE of Sand Hill Rd	88.7	5.0	6.2	8161
Rankin	610854	2	2020	MS 25 3.1 mi W of Scott County Line	87.2	5.7	7.0	7135
Rankin	611060	14	2020	Flowood Dr. 0.3 mi E of MS 475	93.8	5.6	0.5	8550
Rankin	611065	14	2020	Flowood Dr. between Lakeland Pky and Liberty Rd.	94.9	4.7	0.4	8869
Rankin	611066	17	2020	Flowood Dr. 0.1 mi E of Old Fannin Rd.	96.8	3.0	0.2	6472
Rankin	611090	17	2020	Fannin Landing Cir. 0.4 mi E of Flowers Ln.	88.5	6.5	5.0	1855
Rankin	611100	6	2020	MS 25 TP 25	88.6	9.3	2.1	1436
Rankin	611120	16	2020	MS 468 between May Dr. and Phillips Ln	94.9	3.9	1.2	16278
Rankin	611130	16	2020	MS 468 0.2 mi N of Gloria Dr.	94.9	4.3	0.8	16169
Rankin	611154	14	2020	MS 18 0.4 mi W of MS 468	92.6	5.0	2.4	13384
Rankin	611157	14	2020	MS 18 0.2 mi W of Star Rd.	91.3	6.1	2.6	11002
Rankin	611160	16	2020	MS 468 0.9 mi E of MS 469	92.7	6.4	0.9	7476
Rankin	611170	16	2020	MS 468 0.1 mi N of Arbor Hill Dr.	94.6	4.8	0.6	4059
Rankin	611240	17	2020	College St 0.1 mi S of MS 468	92.4	7.1	0.5	5292
Rankin	611250	16	2020	College St. between Prescott St. and Sunset Dr.	94.9	4.5	0.6	10222
Rankin	611280	17	2020	MS 471 0.1 mi N of Brooks Dr.	93.8	5.3	0.9	7978
Rankin	611310	17	2020	MS 471 0.1 mi N of Twin Lakes Dr.	90.6	8.5	0.9	1465
Rankin	611340	4	2020	Shiloh Rd. 0.3 mi E of George Warren Rd.	90.6	8.7	0.7	281
Rankin	611381	4	2020	Holly Bush Rd. 0.6 mi W of Haynes Chapel Rd.	92.7	6.1	1.2	1233
Rankin	611382	17	2020	Holly Bush Rd. 0.4 mi W of MS 25	89.8	6.9	3.4	3138
Rankin	611426	4	2020	MS 43 1.4 mi N of US 80	86.9	10.0	3.1	1950
Rankin	611450	4	2020	MS 43 1.5 mi N of Hurdle Rd.	88.5	8.0	3.6	1690
Rankin	611595	14	2020	MS 475 2.4 mi S of MS 25	95.5	2.8	1.7	19561
Rankin	611597	14	2020	MS 475 1.1 mi S of MS 25	95.6	3.1	1.2	20305
Rankin	611600	14	2020	MS 475 0.3 mi S of MS 25	94.2	3.9	1.9	19922
Rankin	611750	14	2020	MS 18 between Orleans Way and Greenfield Rd.	95.9	3.2	0.9	26080
Rankin	616000	14	2020	Airport Rd. 0.1 mi N of US 80	92.1	6.8	1.1	20999
Rankin	616010	17	2020	Chidre St. 0.4 mi NW of Pearson Rd	83.0	11.7	5.3	1218
Rankin	616012	17	2020	Sunset Dr. between Rambin Dr. and MS 468	96.1	3.0	1.0	525
Rankin	616017	17	2020	Jasper St. between Busick Wells Rd. and Jervon St.	96.6	3.2	0.2	842
Rankin	616020	16	2020	Old Brandon Rd. 0.6 mi E of Pearson Rd.	96.9	2.9	0.2	10062
Rankin	616035	17	2020	Childre Rd 0.3 mi N of I-20	95.1	3.8	1.1	2596
Rankin	616050	18	2020	Old Fannin Rd. between Old Brandon Rd. and Giles St.	83.6	13.6	2.7	55
Rankin	616060	17	2020	Biederman Rd 0.2 mi N of US 80	82.4	10.1	7.5	2364
Rankin	616070	17	2020	Fox Hall Rd. between Hidi Ln and Shelton St.	89.3	10.5	0.2	1413
Rankin	616215	14	2020	Spillway Rd. between Village Square Dr. and Old Fannin Rd.	96.9	2.4	0.7	18257
Rankin	616217	17	2020	Crossgates Dr. between Crossgates Blvd and Longranch Dr.	97.5	2.2	0.3	5161
Rankin	616400	17	2020	Gulf Line Rd. 0.1 mi E of Biederman Rd.	64.0	12.4	23.6	202
Rankin	616404	17	2020	Ronnie St. between Old Hwy 49 and US 49	91.3	7.6	1.1	1197

Vehicle Classification Station Summaries for 2019, 2020, 2021

County	County Sequence Number	FC	Year of Count	Location	24 Hour			
					Non-Commercial	Commercial		Average Traffic
						Light	Heavy	
Rankin	616408	17	2020	Harper St. between Donna Cir and Greenview Pl	93.9	4.8	1.3	3586
Rankin	616952	16	2020	Pirates Cove Rd Between US 80 and Dead End	97.2	2.4	0.4	952
Rankin	617018	11	2020	I-20 I-20 West of US 49 beyond I-55 on ramp	75.9	6.2	17.9	36069
Rankin	618003	11	2020	I-55 @ I-20 North Junction	92.4	3.5	4.0	28700
Scott	620040	4	2020	US 80 between 1st St and 2nd St	91.4	4.9	3.7	8927
Scott	620050	4	2020	US 80 between Morris Tullos Dr and MS 481	93.7	3.8	2.4	10273
Scott	620100	4	2020	US 80 1.0 mi W of MS 35	89.8	3.8	6.4	6715
Scott	620120	4	2020	US 80 0.2 mi E of MS 35	94.3	3.6	2.0	13576
Scott	620160	4	2020	US 80 1.3 mi E of MS 35	90.8	4.9	4.3	5745
Scott	620310	3	2020	MS 35 0.7 mi S of US 80	92.7	4.0	3.3	18626
Scott	620620	4	2020	MS 501 0.3 mi S of Gatewood Rd	82.8	7.3	10.0	1351
Scott	620740	4	2020	Old Jackson Road 1.0 mi W of MS 35	90.9	6.8	2.3	1667
Scott	620770	4	2020	Old HWY 21 between Eady Dr and May St	95.8	3.4	0.7	2108
Scott	620780	4	2020	Old HWY 21 0.1 mi N of Baggett Dr	95.5	3.7	0.8	1764
Scott	620960	5	2020	Old Hwy 80 0.8 mi NE of US 80	97.0	2.5	0.6	1445
Scott	621050	5	2020	Hillsboro Rd 0.1 mi E of Morris Tullos Dr	94.4	5.5	0.1	1822
Scott	621070	5	2020	Clifton Road 3.0 mi S of Clifton-Hillsboro Rd	93.1	6.9	0.0	160
Scott	621250	4	2020	Springfield Rd 0.3 mi S of Wade Rd	94.8	4.4	0.8	431
Sharkey	630050	2	2020	US 61 0.3 mi E of Omega Rd.	73.6	10.8	15.6	2080
Sharkey	630070	2	2020	US 61 0.4 mi S of Moore Rd.	78.6	9.4	12.0	1927
Sharkey	630080	2	2020	US 61 0.2 mi N of Evanna Rd.	78.0	9.6	12.4	2131
Sharkey	630130	2	2020	US 61 1.1 mi N of Fork Creek Rd.	81.2	9.7	9.1	1953
Sharkey	630140	2	2020	US 61 0.3 mi S of MS 14	80.1	10.6	9.3	1892
Sharkey	630150	2	2020	US 61 between Mulberry St. and Maple St.	88.3	7.6	4.1	4888
Sharkey	630200	2	2020	US 61 1.0 mi N of Rosewald Ave.	81.5	9.6	8.9	2923
Sharkey	630260	2	2020	US 61 0.3 mi S of Ray Charles St.	78.3	9.7	12.0	1761
Sharkey	630390	3	2020	MS 14 0.9 mi SW of Widow Bayou Rd.	81.4	7.9	10.8	974
Sharkey	630500	4	2020	Richey Rd. 0.5 mi SE of Fish Lake Rd.	77.5	16.2	6.3	71
Sharkey	630610	4	2020	Low Water Bridge Rd. 1.9 mi W of US 61	61.2	22.3	16.5	103
Simpson	640040	2	2020	US 49 0.9 mi N of Covington County Line	72.1	7.2	20.7	15027
Simpson	640050	2	2020	US 49 0.2 mi S of Herrington Rd.	72.1	7.2	20.7	15125
Simpson	640060	2	2020	US 49 0.2 mi SE of Pinewood Dr	72.8	6.6	20.6	15401
Simpson	640090	2	2020	US 49 0.2 mi W of Siloam Rd.	73.2	6.0	20.8	15283
Simpson	640140	2	2020	US 49 0.4 mi N of MS 149	74.0	7.3	18.6	15489
Simpson	640190	2	2020	US 49 0.1 mi N Old Gravel Rd. 49	67.7	7.6	24.7	12107
Simpson	640270	2	2020	US 49 between John Hayes Rd. and Ruby Lockhart Rd.	74.9	5.5	19.6	14550
Simpson	640310	3	2020	MS 28 3.4 mi E of MS 469	69.5	7.8	22.7	1791
Simpson	640360	3	2020	MS 28 2.7 mi SE of MS 43	75.3	7.0	17.7	1799
Simpson	640520	3	2020	MS 13 0.3 mi S of MS 43	85.0	9.1	5.9	2384
Simpson	640540	3	2020	MS 13 0.2 mi S of Smith Dr.	88.7	7.1	4.2	6639
Simpson	640640	4	2020	MS 43 0.8 mi S of MS 13	81.0	11.1	7.9	1572
Simpson	640650	4	2020	MS 43 between Teapot Rd. and MS 13	85.7	8.8	5.5	1815
Simpson	640700	4	2020	Old Pearl Rd. 0.3 mi N of Gatesville Rd.	94.2	4.9	0.8	590

Vehicle Classification Station Summaries for 2019, 2020, 2021

County	County Sequence Number	FC	Year of Count	Location	24 Hour			
					Non-Commercial	Commercial		Average Traffic
						Light	Heavy	
Simpson	640770	4	2020	M. A. Neely Rd. 0.1 mi S of US 49	94.3	5.3	0.4	485
Simpson	640910	4	2020	MS 540 0.1 mi NE of US 49	89.5	6.8	3.6	1169
Simpson	641110	4	2020	MS 478 3.8 mi W of MS 43	86.1	10.7	3.3	230
Simpson	641170	5	2020	Hopewell Rd. 2.3 mi E of Old Pearl Rd.	77.2	15.8	6.9	130
Smith	650110	3	2020	MS 28 0.2 mi E of MS 37	84.3	7.2	8.5	6279
Smith	650120	3	2020	MS 28 0.6 mi E of MS 37	82.4	7.4	10.2	6147
Smith	650281	3	2020	MS 35 0.7 mi N of MS 481	62.2	6.4	31.4	2041
Smith	650380	3	2020	MS 18 0.8 mi E of MS 35	82.0	7.7	10.3	3354
Smith	650430	3	2020	MS 18 2.0 mi W of Jasper County Line	81.9	10.1	8.0	2921
Smith	650460	4	2020	MS 37 0.3 mi S of MS 28	84.1	5.4	10.5	2975
Smith	650480	4	2020	MS 37 1.6 mi N of State Rd. 72	83.2	8.9	7.9	1176
Smith	650490	4	2020	MS 37 0.2 mi N of County Rd. 356	84.5	7.8	7.7	1313
Smith	650770	4	2020	County Rd 99 0.7 mi S of County Rd 84	86.5	11.0	2.5	281
Smith	650910	4	2020	County Rd 558 3.3 mi NE of MS 481	89.1	5.6	5.3	302
Smith	650945	4	2020	S C Rd. 8 0.4 mi W of Shopping Center Rd. 2	85.9	8.8	5.3	387
Smith	650970	5	2020	County Rd 77 4.0 mi SW of MS 35	78.7	15.4	5.9	136
Stone	660040	2	2020	US 49 0.7 mi N of Dummy Line Rd	86.1	6.3	7.6	14907
Stone	660060	2	2020	US 49 0.3 mi SE of MS 26	87.0	5.6	7.4	15425
Stone	660090	2	2020	US 49 0.3 mi S of the Forrest County Line	83.4	8.2	8.5	13731
Stone	660170	3	2020	MS 26 1.0 mi W of US 49	86.0	8.5	5.5	5032
Stone	660400	4	2020	City Bridge Rd 2.8 mi S of King Bee Rd	87.8	9.6	2.6	605
Stone	660410	4	2020	King Bee Rd 0.6 mi W of Rawls Rd	92.6	5.0	2.3	258
Stone	660420	5	2020	Old Hwy 26 0.1 mi W of New Zion Rd	87.0	11.6	1.4	284
Stone	660520	4	2020	Project Rd 0.2 mi W of US 49	95.3	4.2	0.4	2753
Stone	660700	4	2020	Magnolia Dr 0.4 mi S of 5th Ave	93.0	5.4	1.6	5228
Stone	660760	4	2020	Silver Run Rd 0.5 mi SW of Ten Mile Rd	88.5	5.5	6.0	616
Sunflower	670030	2	2020	US 49W 0.1 mi N of Caile Rd.	84.7	4.7	10.7	5681
Sunflower	670085	4	2020	Lamar Ave. between 4th St. and 3rd St.	95.9	3.6	0.5	206
Sunflower	670120	14	2020	US 49 between Main St. and Sledge St.	89.6	6.5	3.9	11744
Sunflower	670160	3	2020	US 49 0.6 mi SW of Popcorn Rd.	84.6	5.8	9.6	3360
Sunflower	670180	3	2020	US 49 0.5 mi S of Skeen Rd.	80.7	7.3	12.0	3214
Sunflower	670200	3	2020	US 49 0.1 mi N of 4th St.	83.4	6.5	10.1	4074
Sunflower	670350	3	2020	US 49 0.3 mi S of Minot Rd.	81.1	6.3	12.6	1978
Sunflower	670370	3	2020	US 49W 0.9 mi N of Patterson Rd.	81.6	4.6	13.8	1965
Sunflower	670420	14	2020	US 82 between Airport Rd. and Marie Ave.	86.3	8.1	5.6	15436
Sunflower	670500	2	2020	US 82 0.3 mi W of Stinson Rd.	83.4	5.8	10.8	8297
Sunflower	670840	16	2020	MS 448 between Clover Dr. and Austin Rd.	91.5	6.2	2.4	4036
Sunflower	670870	4	2020	MS 448 0.9 mi S of Courtney Rd.	89.6	6.9	3.5	3010
Sunflower	670980	17	2020	Marie Ave. 0.1 mi N of US 82	97.7	2.3	0.0	747
Sunflower	671040	4	2020	Waco Rd. 0.5 mi W of White Gate Rd.	91.0	6.5	2.4	430
Sunflower	671140	4	2020	MS 3 0.1 mi S of Cherry St.	91.1	5.3	3.6	2352
Sunflower	671210	4	2020	Pond Ave. between 2nd St. and Lee St.	92.7	5.3	2.0	640
Sunflower	671240	4	2020	3 Mile Lake Rd. 0.3 mi NE of Southside Rd.	89.1	9.2	1.7	303

Vehicle Classification Station Summaries for 2019, 2020, 2021

County	County Sequence Number	FC	Year of Count	Location	24 Hour			
					Non-Commercial	Commercial		Average Traffic
						Light	Heavy	
Sunflower	671600	4	2020	Skelton Rd. 0.3 mi E of Nash Rd.	87.4	9.2	3.4	60
Sunflower	675020	18	2020	Jefferson St. between Hanna Ave. and Pershing Ave.	95.3	4.6	0.0	1550
Sunflower	675115	17	2020	Westside Ave. between Alexander Ave. and Faison Ave.	97.8	2.1	0.1	2752
Sunflower	675145	16	2020	Front Ave. 0.1 mi S of Westside Ave.	98.5	1.4	0.2	7449
Sunflower	675155	17	2020	Azalea Dr. between Parkway Dr. and Camellia Ln	96.7	2.4	0.9	450
Sunflower	675170	17	2020	Gresham St. between State Ave. and Willow Dr.	96.3	3.7	0.0	284
Sunflower	675180	17	2020	Moody Ave. between US 82 and Baker St.	98.6	1.3	0.1	743
Tallahatchie	680420	3	2020	MS 32 between Church St. and Market St.	94.0	4.0	2.0	7500
Tate	690060	14	2020	US 51 0.5 mi N of Porter St.	95.1	3.1	1.9	12121
Tate	690180	16	2020	Main St. between Ward St. and Center St.	97.0	2.7	0.4	7575
Tate	690230	3	2020	MS 4 between House Rd. and Pate Rd.	90.5	5.8	3.8	2974
Tate	690350	4	2020	Coldwater-Arkabutla Rd. 0.1 mi W of Kelly Crossing Rd.	94.1	4.3	1.5	2261
Tate	690587	4	2020	Looxahoma-Tyro Rd. 0.8 mi W of Freeman Rd.	93.3	5.1	1.5	487
Tippah	700040	2	2020	HWY 72 0.5 mi E of County Rd. 111	68.4	6.2	25.4	7479
Tippah	700090	2	2020	US 72 0.2 m E of MS 15	75.1	6.2	18.7	8824
Tippah	700770	4	2020	County Rd. 200 1.1 mi N of County Rd. 500	92.3	3.8	3.8	209
Tippah	700970	4	2020	County Rd. 500 1.2 mi W of MS 2	92.3	5.2	2.6	311
Tishomingo	710160	3	2020	MS 25 0.5 mi N of MS 366	91.1	4.7	4.2	7640
Tishomingo	710280	3	2020	MS 25 0.2 mi S of Fairground Rd.	80.4	5.2	14.4	5442
Tishomingo	710287	2	2020	MS 25 1.8 mi N of MS 172	77.3	5.9	16.8	4103
Tishomingo	710350	2	2020	MS 25 1.0 mi S of MS 365	75.0	5.9	19.1	3894
Tishomingo	710366	2	2020	MS 370 0.2 mi E of MS 25	77.6	11.2	11.3	1208
Tishomingo	710410	3	2020	MS 30 0.8 mi W of MS 25	75.5	5.6	18.9	2015
Tishomingo	710450	4	2020	MS 365 between Lambert Dr. and Holt Ave.	77.7	6.0	16.3	1941
Tishomingo	710470	4	2020	MS 365 0.2 mi S of County Rd. 306	71.5	6.5	22.0	1515
Tishomingo	710480	4	2020	County Rd. 944 1.6 mi N of US 72	87.6	10.0	2.4	291
Tishomingo	710710	5	2020	County Rd. 2 0.4 mi S of Moores Mill Rd.	82.9	9.4	7.7	175
Tishomingo	710750	4	2020	County Rd. 864 1.8 mi W of MS 25	92.3	5.5	2.2	939
Tishomingo	710990	4	2020	County Rd. 961 County Rd 961 1.59 mi N of County Rd 392	95.1	4.5	0.5	213
Tishomingo	711145	4	2020	County Rd. 171 0.8 mi S of US 72	72.2	7.3	20.5	151
Tunica	720010	2	2020	US 61 1.2 mi N of Coahoma County Line	80.6	5.5	13.9	7345
Tunica	720040	2	2020	US 61 2.1 mi S of MS 4	81.6	5.2	13.2	7633
Tunica	720050	2	2020	US 61 1.3 mi S of Beat Line Rd.	83.5	5.6	10.9	9665
Tunica	720070	2	2020	US 61 0.1 mi N of Beat Line Rd.	90.1	4.4	5.6	14889
Tunica	720080	2	2020	US 61 0.4 mi S of Prichard Rd.	88.9	4.6	6.5	13356
Tunica	720090	2	2020	US 61 0.3 mi N of Prichard Rd.	88.5	5.0	6.5	13236
Tunica	720095	2	2020	US 61 0.3 mi N of Mhoon Landing Pky.	88.4	4.1	7.5	13392
Tunica	720110	2	2020	US 61 1.8 mi SW of MS 713	85.8	4.5	9.7	9991
Tunica	720120	2	2020	US 61 0.4 mi SW of Green River Rd.	91.3	2.8	5.9	14691
Tunica	720160	3	2020	MS 3 1.4 mi S of Woolfolk Rd.	89.0	6.7	4.3	1606
Tunica	720320	4	2020	Austin Rd. 2.0 mi W of US 61	77.0	19.2	3.8	355
Tunica	720450	4	2020	Old US 61 0.8 mi N of Prichard St.	97.3	2.6	0.1	1138
Tunica	720520	2	2020	MS 713 0.6 mi W of Kirby Rd.	91.6	3.8	4.6	4106

Vehicle Classification Station Summaries for 2019, 2020, 2021

County	County Sequence Number	FC	Year of Count	Location	24 Hour			
					Non-Commercial	Commercial		Average Traffic
						Light	Heavy	
Tunica	720540	4	2020	Old MS 304 0.6 mi W of Desoto County Line	93.5	5.6	0.9	894
Tunica	720670	6	2020	Henderson Rd. 2.0 mi N of MS 4	82.8	16.5	0.8	131
Tunica	720720	5	2020	7 Mile Gin Rd. 1.4 mi S of MS 4	91.7	6.4	1.9	133
Tunica	720731	6	2020	Old US 61 1.0 mi N of Maude Rd.	88.5	9.2	2.3	330
Union	730410	3	2020	MS 30 0.5 mi E of County Rd. 515	91.7	4.0	4.3	5298
Union	730820	4	2020	MS 9 0.5 mi W of MS 370	89.3	7.2	3.5	243
Walthall	740020	2	2020	US 98 4.9 mi SE of Pike County Line	83.7	6.9	9.3	6937
Walthall	740036	2	2020	US 98 0.7 mi E of MS 27	81.7	7.6	10.7	4935
Walthall	740130	3	2020	MS 27 3.6 mi N of Louisiana State Line	79.0	8.6	12.4	1990
Walthall	740350	4	2020	MS 583 0.8 mi SE of Lawrence County Line	81.5	8.8	9.7	1160
Walthall	740610	4	2020	Stallings Bridge Rd 2.4 mi W of MS 27	89.7	7.8	2.5	315
Walthall	740700	4	2020	Old State Line Rd 0.1 mi N Louisiana State Line	81.5	11.6	6.9	422
Warren	750130	2	2020	US 61 1.1 mi S of Blackmon Rd.	89.6	4.3	6.2	6414
Warren	750140	2	2020	US 61 0.6 mi S of Jeff Davis Rd.	87.6	4.9	7.5	6736
Warren	750160	14	2020	US 61 0.2 mi N of Buford Dr.	88.7	5.4	5.9	9160
Warren	750230	2	2020	US 61 0.2 mi S of MS 465	77.5	10.2	12.2	3218
Warren	750280	11	2020	I-20 0.3 mi E Warrenton Rd.	69.8	6.0	24.2	31009
Warren	750310	11	2020	I-20 0.1 mi W of Wisconsin Ave.	68.3	6.3	25.4	40697
Warren	750350	1	2020	I-20 0.7 mi E of Frontage Rd.	65.1	5.4	29.5	29667
Warren	750590	16	2020	Halls Ferry Rd. 0.1 mi S of Nicholas St.	96.4	2.9	0.7	11256
Warren	750690	4	2020	Warrior Trail between Richard Dr. and Warrior Ln	89.1	8.0	2.9	833
Warren	750830	16	2020	Washington St. between Clark St. and Oak St.	93.5	4.2	2.3	6133
Warren	750850	16	2020	Washington St. between Bridge St. and Belmont St.	93.4	4.6	2.1	5506
Warren	750910	14	2020	Washington St. 0.2 mi N of Long Lake Rd.	78.2	7.6	14.3	4708
Warren	750920	14	2020	Washington St. 0.7 mi S of US 61	52.2	13.1	34.7	2039
Warren	755015	17	2020	Cain Ridge Rd. 0.1 mi W of Halls Ferry Rd.	97.2	2.5	0.3	3873
Warren	755055	17	2020	Martin Luther King Jr. Blvd between Openwood Ln and Denmans Aly.	95.8	3.8	0.4	1613
Warren	755095	16	2020	Baldwin Ferry Rd. between Clay St. and Grove St.	97.2	2.7	0.2	1638
Warren	755105	17	2020	Poplar St. between Maulding Dr. and Mundy St.	93.9	6.1	0.0	230
Warren	755110	14	2020	Cherry St. Between Jackson St. and Grove St.	96.3	3.4	0.3	4113
Warren	755115	17	2020	Cherry St. 0.3 mi N of Jackson St.	95.2	4.7	0.1	517
Warren	755165	14	2020	1st E St. between Washington St. and Walnut St.	95.6	4.4	0.1	1873
Warren	755275	18	2020	Confederate Ave. 0.2 mi E of Halls Ferry Rd.	96.3	3.5	0.2	4106
Warren	755310	14	2020	Mission 66 0.4 mi NW of Confederate Ave.	96.8	3.0	0.2	12523
Warren	755355	14	2020	Dorsey St. 0.1 mi S of Fairground St.	69.8	21.2	9.0	106
Warren	755356	14	2020	Levee St. 0.3 mi N of Fairgrounds St.	81.0	14.1	4.9	164
Warren	755380	16	2020	Mulberry St. between Crawford St. and South St.	91.1	7.4	1.5	550
Warren	755395	17	2020	Poplar St. between Randolph St. and Fayette St.	96.4	3.6	0.0	141
Warren	755510	14	2020	Haining Rd. 0.3 mi S of Waring Rd.	69.2	12.2	18.6	2286
Warren	758010	14	2020	US 61 At I-20 (Exit 1B)	88.1	5.3	6.6	7294
Warren	758013	14	2020	US 61 At I-20 (Exit 1B)	88.4	5.5	6.2	7640
Washington	760020	14	2020	Industrial Rd. between Levee Rd. and US 82	67.9	12.7	19.4	1699
Washington	760060	2	2020	US 61 0.4 mi N Airport Rd.	80.8	6.8	12.4	3730

Vehicle Classification Station Summaries for 2019, 2020, 2021

County	County Sequence Number	FC	Year of Count	Location	24 Hour			
					Non-Commercial	Commercial		Average Traffic
						Light	Heavy	
Washington	760070	2	2020	US 61 0.5 mi S of Mckay Rd.	80.7	6.9	12.4	3811
Washington	760100	2	2020	US 61 0.4 mi S of Wilmont Rd.	81.4	9.8	8.9	1929
Washington	760200	2	2020	US 61 1.0 mi N of Helm Rd.	84.3	6.9	8.9	5288
Washington	760310	14	2020	US 82 0.2 mi E of MS 1	93.5	3.1	3.4	21201
Washington	760330	14	2020	US 82 0.1 mi E of California St.	92.5	3.7	3.9	18912
Washington	760360	14	2020	US 82 0.3 mi W of S Raceway Rd.	90.8	3.8	5.4	15698
Washington	760370	14	2020	US 82 0.3 mi W of Woodlawn Dr.	91.2	3.9	4.9	19540
Washington	760380	2	2020	US 82 0.5 mi E of Seven Oaks Rd.	89.4	4.7	6.0	18158
Washington	760390	2	2020	US 82 0.3 mi E of Landfield Rd.	89.9	4.2	5.9	17882
Washington	760420	2	2020	US 82 0.4 mi E of Broad St.	85.2	5.5	9.3	14020
Washington	760460	2	2020	US 82 between Lake Rd. and Lillo Rd.	85.4	5.5	9.0	13574
Washington	760480	3	2020	MS 12 0.7 mi W of Penny Dr.	84.2	11.1	4.7	379
Washington	760490	3	2020	MS 12 0.7 mi E of Curry Rd.	81.5	15.0	3.6	588
Washington	760610	3	2020	MS 1 0.5 mi N of Nelson Rd.	87.1	7.2	5.7	2534
Washington	760720	14	2020	MS 1 between E Reed Rd and Barbara St.	97.8	1.7	0.5	19528
Washington	760740	14	2020	MS 1 0.3 mi S of US 82	96.8	2.6	0.6	16239
Washington	760800	14	2020	MS 1 0.5 mi N of Alabama Dr.	94.4	3.7	2.0	11627
Washington	760850	3	2020	MS 1 1.2 mi N of Winn Rd.	83.8	8.2	8.0	1649
Washington	761170	4	2020	Avon Darlove Rd. 1.0 mi W of Phinisee Rd.	94.3	4.4	1.3	79
Washington	761490	14	2020	Broadway St. 0.7 mi SW of US 82	90.7	5.7	3.7	4490
Washington	761530	14	2020	Broadway St. 0.1 mi NE of Nelson St.	89.5	6.0	4.5	5073
Washington	761540	14	2020	N Broadway St. 0.1 mi S of Sampson Rd.	90.7	4.9	4.4	4597
Washington	761750	16	2020	Raceway Rd. 0.2 mi S of US 82	92.6	5.8	1.6	7521
Washington	761850	4	2020	Broad St. 0.1 mi S of US 82	81.6	11.4	7.1	1407
Washington	765015	16	2020	Edison St. between Union St. and Gloster St.	98.2	1.6	0.2	2918
Washington	765120	17	2020	Beauchamp Ave. 0.1 mi N of Haycraft Ave.	95.9	3.8	0.3	1139
Washington	765190	16	2020	Raceway Rd. between Chicasaw St. and E Alexander St.	86.9	7.0	6.1	2626
Washington	765195	16	2020	Raceway Rd. between Lowe Rd. and Reed Rd.	88.7	8.7	2.6	2949
Washington	765205	16	2020	Bowman Blvd. between Holly Ln and Burning Bush Dr.	98.3	1.6	0.2	10526
Washington	765270	17	2020	Union St. between North St. and Delesseps St.	97.3	2.3	0.4	4085
Washington	765315	17	2020	Belle Aire St. 0.1 mi SW of Lewys Ln	94.6	5.4	0.0	83
Washington	765580	17	2020	Thornton St. between Dublin St. and Belfast St.	95.6	3.4	1.0	459
Washington	765586	17	2020	Bauchamp Rd. 0.3 mi S Theobald St.	85.3	10.5	4.2	520
Washington	765610	14	2020	Industrial Rd. 0.1 mi W of Warfield Ferry Rd.	70.3	12.4	17.3	1585
Washington	766030	6	2020	3rd St. between Edwards Ave. and Feltus Blvd	98.5	1.5	0.0	1524
Washington	766035	6	2020	3rd St. between Palm St. and Cedar St.	98.5	1.4	0.1	1547
Washington	766055	6	2020	Deer Creek Dr. between 2nd St. and US 82	94.2	5.5	0.3	356
Webster	780100	4	2020	MS 182 between Dunlap St. and Cattledge Dr.	91.3	6.6	2.1	1932
Webster	780140	2	2020	US 82 0.5 mi E of County Rd. 131	78.5	6.1	15.4	8290
Webster	780155	2	2020	US 82 4.8 mi E of MS 182	77.3	7.0	15.6	7984
Webster	780350	3	2020	Veterans Memorial Blvd. between Maple Dr. and Latham Ave.	94.0	3.6	2.5	6051
Webster	780370	3	2020	Veterans Memorial Blvd. between Fox Ave. and MS 182	93.7	3.8	2.5	6481
Webster	780390	3	2020	Veterans Memorial Blvd. between Hall Rd. and Park Rd.	91.5	4.7	3.7	4840

Vehicle Classification Station Summaries for 2019, 2020, 2021

County	County Sequence Number	FC	Year of Count	Location	24 Hour			
					Non-Commercial	Commercial		Average Traffic
						Light	Heavy	
Webster	780440	3	2020	MS 9 1.2 mi N of Pepper Town Rd.	83.3	6.3	10.4	1541
Webster	780800	3	2020	MS 50 0.5 mi E of County Rd. 189	81.0	9.4	9.5	1131
Wilkinson	790020	2	2020	US 61 between College St. and Moore St.	85.1	6.8	8.1	7715
Wilkinson	790320	4	2020	CHURCH ST T P 424	94.5	4.4	1.1	7235
Winston	800230	3	2020	MS 14 0.2 mi W of Blaine Rd.	92.2	6.3	1.5	2331
Winston	800235	3	2020	MS 14 0.5 mi E of MS 15	94.2	3.5	2.3	7779
Winston	800250	3	2020	MS 14 0.2 mi E of Old Robinson Rd.	93.5	4.8	1.7	9054
Winston	800270	3	2020	MS 14 between N. Church Ave. and N. Court Ave.	91.7	4.1	4.2	6668
Winston	800280	3	2020	MS 14 between St. Charles Ave. and Jones Ave.	93.1	4.1	2.8	6911
Winston	800330	3	2020	MS 14 0.5 mi E of Perkinsville Rd.	76.9	5.2	17.9	1135
Winston	800350	2	2020	MS 25 0.7 mi N of Mars Hill Rd.	79.2	7.1	13.7	4332
Winston	800365	2	2020	MS 25 0.7 mi SW of MS 15	84.5	5.5	10.0	4896
Winston	800420	4	2020	Columbus Ave. between Richardson Rd. and White Cir.	96.1	3.6	0.3	3614
Winston	800440	2	2020	MS 25 1.2 mi N of Columbus Ave.	86.5	4.0	9.4	6398
Winston	800450	2	2020	MS 25 0.4 mi E of Morgan Town Rd.	85.5	4.6	9.9	6482
Winston	800570	3	2020	MS 397 0.2 S of D. B. Williamson Rd.	93.9	5.2	0.9	3204
Winston	800575	3	2020	MS 397 between Johnson Ave. and Twin Pine Dr.	95.4	4.1	0.5	3714
Winston	800590	4	2020	Hinze Rural Hill Rd. 0.6 mi N of Tootsie Carter Rd.	89.4	6.5	4.0	199
Winston	800600	4	2020	Hinze Rural Hill Rd. 1.7 mi N of Lobutcha Rd.	83.9	9.7	6.5	78
Winston	800800	4	2020	Highpoint Rd. 0.8 mi W of MS 15	89.9	9.5	0.6	85
Winston	801010	2	2020	MS 15 0.5 mi S of MS 14	86.0	5.5	8.6	9748
Winston	801060	2	2020	MS 25 0.6 mi S of Columbus Ave.	80.6	6.4	13.0	4934
Winston	805000	6	2020	Baremore St. 0.2 mi N of MS 15	97.8	2.1	0.1	673
Winston	805007	6	2020	Vance St. 0.4 mi E of Old Robinson Rd.	96.8	3.0	0.2	1608
Winston	805060	6	2020	Ball Dr. between Court Ave. and Church Ave.	96.0	3.9	0.1	4144
Winston	805065	6	2020	Ball Dr. between Rodgers Ave. and Columbus Ave.	92.7	7.0	0.3	2663
Yalobusha	810250	4	2020	Central St. between MS 315 and Lee St.	96.6	2.8	0.6	4476
Yalobusha	810260	4	2020	Central St. between N Court St. and S Court St.	97.8	1.8	0.3	4039
Yalobusha	810790	3	2020	MS 315 0.2 mi N of MS 7	93.2	4.0	2.9	2163
Yalobusha	810925	4	2020	County Rd 225 0.3 mi E of Morgan Rd.	93.6	6.1	0.3	156
Yalobusha	811105	2	2020	MS 7 0.5 mi N of MS 32	86.0	5.0	9.0	5849
Yalobusha	811115	2	2020	MS 7 0.3 mi E of MS 315	86.7	6.1	7.2	5031
Yazoo	820060	14	2020	US 49 0.1 mi N of Pineland Dr.	95.0	4.6	0.4	7917
Yazoo	820100	14	2020	US 49 0.3 mi W of N Main St.	93.8	5.6	0.6	6232
Yazoo	820140	14	2020	MS 3 0.3 mi N of US 149	82.4	9.5	8.1	4059
Yazoo	820150	14	2020	US 49W 0.6 mi W of US 49E	74.9	6.1	19.1	5766
Adams	010030	14	2021	US 84 0.1 mi N of S Canal St.	89.0	5.9	5.0	24215
Adams	010040	14	2021	US 84 0.9 mi NW of Lower Woodville Rd.	89.9	5.8	4.3	20132
Adams	010070	14	2021	S Canal St MS 925 to Main St	95.6	4.0	0.4	8685
Adams	010120	14	2021	E Franklin St Fourth St to Melrose Ave	95.3	4.0	0.6	3097
Adams	010140	14	2021	MS 930 Between US 61 and MS 555	94.5	4.5	1.0	3106
Adams	010290	14	2021	US 61 Newman Rd to US 84 Junction	84.8	8.0	7.3	15902
Adams	010330	2	2021	US 61 0.6 mi SW of State Park Rd.	87.2	6.6	6.2	6843

Vehicle Classification Station Summaries for 2019, 2020, 2021

County	County Sequence Number	FC	Year of Count	Location	24 Hour			
					Non-Commercial	Commercial		Average Traffic
						Light	Heavy	
Adams	010550	4	2021	MS 555 0.8 mi N of Steam Plant Rd.	92.9	6.2	0.8	1904
Adams	010610	4	2021	Liberty Rd. 3.9 mi W of N. Palestine Rd.	93.3	5.2	1.5	2071
Adams	010830	5	2021	Foster Mound Rd. 0.6 mi S of Steam Plant Rd.	89.1	9.5	1.3	1203
Adams	010900	16	2021	Lower Woodville Rd. 0.1 mi W of Mazique Ln	87.8	7.8	4.4	2975
Adams	015010	14	2021	Homochitto St. 0.4 mi N of Duncan Ave.	97.3	2.5	0.3	5128
Adams	015030	14	2021	Government Fleet Rd. 0.3 mi S of John R. Junkin Dr.	85.1	6.7	8.2	2897
Adams	015135	17	2021	Washington St. 0.3 mi E of Canal St.	98.5	1.5	0.1	517
Adams	015235	17	2021	N Commerce St. 0.3 mi N of Washington St.	97.9	2.0	0.0	1246
Adams	015300	17	2021	Canal St. between Main St. and Madison St.	95.6	3.8	0.6	2389
Adams	015558	14	2021	Dr. ML King Jr. St. between Main St. and St. Catherine St.	96.1	3.6	0.3	3673
Adams	016086	14	2021	MS 932 Between US 61 and MS 555	96.4	2.9	0.7	5704
Alcorn	020240	2	2021	US 72 5.5 mi E of Tippah County Line	75.8	5.5	18.7	10682
Alcorn	020300	14	2021	US 72 1.4 mi E of US 45	90.0	4.3	5.8	21775
Alcorn	020320	14	2021	US 72 2.5 mi E of US 45	88.7	4.8	6.5	21191
Alcorn	020480	4	2021	County Rd. 611 0.4 mi S of US 72	94.5	4.1	1.4	643
Alcorn	020610	16	2021	Wenasoga Rd. 0.2 mi N of Shiloh Rd.	90.7	8.6	0.6	2482
Alcorn	021100	6	2021	School St. 0.2 mi E of Clark St.	74.3	25.1	0.6	86
Alcorn	021470	4	2021	Forrest School Rd. 0.8 of Fulkner Rd.	89.4	7.4	3.2	372
Alcorn	021620	4	2021	County Rd. 700 2.8 mi NW of US 45	94.7	3.3	2.0	614
Alcorn	025091	4	2021	S. Harper Rd. 0.8 mi E of US 45	91.5	5.2	3.3	8156
Alcorn	025193	17	2021	Fulton Dr. 0.7 mi N of US 72	94.5	4.2	1.3	5697
Alcorn	025195	16	2021	Harper Rd. 0.2 mi N of Proper St.	96.8	2.4	0.8	9055
Alcorn	025322	16	2021	Harper Rd. Between US 72 and Liddon Lake Rd.	96.1	3.0	0.9	13601
Amite	030020	6	2021	Liberty Rd. Between MS 33 and Main St.	96.8	2.9	0.3	1294
Amite	030100	3	2021	MS 48 0.3 mi S of MS 24	80.1	7.5	12.4	3385
Amite	030120	3	2021	MS 24 0.2 mi E of MS 584	83.0	8.6	8.5	6315
Amite	030200	3	2021	MS 24 0.7 mi W of MS 33	80.3	7.5	12.2	3555
Attala	040090	3	2021	MS 12 1.9 mi E of County Rd. 4101	87.5	7.4	5.1	3329
Attala	040100	3	2021	MS 12 0.5 mi E of MS 429	90.3	5.2	4.5	3827
Attala	040160	14	2021	MS 12 0.6 mi W of MS 35	95.3	3.4	1.3	7004
Attala	040290	3	2021	MS 35 2.3 mi N of County Line Rd.	89.1	5.5	5.4	3964
Attala	040330	16	2021	MS 35 0.1 mi N of Natchez Trace Pkwy	90.1	5.5	4.4	8651
Attala	040430	3	2021	MS 35 2.2 mi N of MS 440	79.3	7.1	13.6	2045
Attala	040530	2	2021	MS 25 0.1 mi NE of Leake County Line	76.3	6.0	17.7	4760
Attala	040660	4	2021	MS 43 5.3 mi N of MS 12	86.4	11.0	2.6	493
Attala	040700	4	2021	MS 43 2.2 mi S of Montgomery County Line	90.2	7.7	2.0	149
Attala	040720	4	2021	MS 429 1.2 mi NW of Leake County Line	93.9	5.1	1.0	246
Attala	040980	4	2021	MS 440 3.1 mi SE of MS 19	92.5	6.2	1.2	289
Attala	041190	17	2021	MS 735 1.1 mi E of MS 12	92.3	6.2	1.5	910
Attala	041220	17	2021	Jefferson St. 0.7 mi E of MS 35	91.4	6.4	2.2	1944
Attala	041540	6	2021	MS 425 Between MS 12 and Pope St	95.7	4.3	0.0	196
Attala	045045	16	2021	MS 35 0.3 mi N of MS 12	84.3	7.4	8.2	4728
Attala	045070	17	2021	East Adams St. 0.5 mi E of MS 43	97.3	2.5	0.2	542

Vehicle Classification Station Summaries for 2019, 2020, 2021

County	County Sequence Number	FC	Year of Count	Location	24 Hour			
					Non-Commercial	Commercial		Average Traffic
						Light	Heavy	
Attala	045085	17	2021	South St. 0.3 mi E of MS 43	96.6	2.9	0.5	868
Attala	045312	3	2021	MS 43 Between MS 12 and MS 14	89.7	6.0	4.3	1670
Attala	045313	3	2021	MS 14 Between Natchez Trace Pkwy and MS 35	89.2	6.3	4.5	2015
Attala	045314	6	2021	Williamsville Rd. Between MS 35 and County Rd. 1175	96.2	3.4	0.4	1720
Benton	050042	1	2021	I-22 1.1 mi S of Spruce St.	59.7	5.6	34.8	20494
Benton	050060	4	2021	MS 178 0.1 mi E of Crum St.	92.9	3.9	3.2	1000
Benton	050110	2	2021	US 72 1.7 mi W of Tippah County Line	68.1	5.3	26.6	7864
Benton	050420	3	2021	MS 5 1.2 mi S of US 72	91.6	5.5	2.8	1625
Benton	050480	4	2021	MS 2 3.0 mi SW of Tippah County Line	87.7	5.8	6.5	1300
Bolivar	060010	2	2021	US 61 0.7 mi S of Brady Rd.	83.9	5.9	10.2	5343
Bolivar	060050	2	2021	US 61 4.0 mi NE of MS 448	87.5	6.3	6.2	10276
Bolivar	060110	14	2021	US 61 0.6 mi S of MS 8	93.4	5.0	1.5	18335
Bolivar	060160	4	2021	US 61 0.5 mi N of South St.	95.7	3.4	0.9	3248
Bolivar	060170	2	2021	US 61 0.8 mi S of South Ln Rd.	86.0	5.9	8.1	7938
Bolivar	060180	4	2021	Edwards Ave. 0.4 mi N of South Lane Rd.	95.8	3.2	0.9	2795
Bolivar	060250	4	2021	S Broadway St. 1.3 mi S of MS 32	93.7	5.2	1.1	2445
Bolivar	060400	2	2021	MS 8 1.2 mi E of Main St.	77.3	5.4	17.3	2259
Bolivar	060410	2	2021	MS 8 2.6 mi SE of Malvina Rd..	82.0	6.9	11.1	2348
Bolivar	060500	14	2021	MS 8 0.4 mi E of US 61	89.0	8.2	2.8	13605
Bolivar	060550	3	2021	MS 1 0.3 mi NE of MS 448	82.1	9.8	8.1	1306
Bolivar	060580	3	2021	MS 1 0.5 mi S of Beluah Rd.	70.7	9.6	19.7	1400
Bolivar	060605	2	2021	Russell Crutcher Rd. 0.1 mi N of MS 1	91.6	6.8	1.7	545
Bolivar	060651	3	2021	MS 1 0.7 mi SW of Cottonwood Rd.	81.1	8.9	9.9	1057
Bolivar	060720	3	2021	MS 1 2.8 mi N of MS 444	71.1	17.2	11.7	401
Bolivar	060750	4	2021	MS 444 2.8 mi E of MS 1	75.7	11.3	13.1	387
Bolivar	060890	4	2021	MS 32 0.6 mi W of US 61	96.6	2.6	0.7	1089
Bolivar	061162	4	2021	2nd Ave. 0.1 mi E of Ashland Ave.	86.2	13.4	0.4	142
Bolivar	061440	4	2021	MS 448 3.6 mi W of US 61	79.1	9.5	11.4	453
Bolivar	061510	4	2021	MS 450 1.9 mi E of MS 1	74.1	18.2	7.7	72
Bolivar	061550	4	2021	Stringtown Rd. 1.8 mi S of MS 448	78.5	16.6	4.9	340
Bolivar	061590	4	2021	Jenkins St. 0.9 mi W of 1st St.	95.3	3.5	1.2	43
Bolivar	061920	16	2021	S Leflore Ave. 0.8 mi S of MS 8	96.3	3.2	0.5	2442
Bolivar	065000	16	2021	Bishop Rd. 0.5 mi S of MS 8	88.1	10.9	1.0	5642
Bolivar	065030	17	2021	Cotton Row 0.1 mi S of MS 8	97.6	2.4	0.0	2536
Calhoun	070030	3	2021	MS 9 0.1 mi N of CR 336	83.5	5.6	10.9	3217
Calhoun	070040	3	2021	MS 9 0.3 mi N of CR 481	82.4	7.5	10.1	3526
Calhoun	070150	3	2021	MS 8 0.5 mi E of Penick Rd.	86.9	5.6	7.5	4368
Calhoun	070230	3	2021	MS 9 3.6 mi N of MS 8	87.3	6.4	6.2	4205
Calhoun	070310	3	2021	MS 9 3.0 mi N MS 9W	80.4	5.8	13.8	1466
Calhoun	070330	4	2021	MS 32 0.9 mi E of County Rd. 260	83.7	14.0	2.3	305
Calhoun	070460	3	2021	MS 9W 0.9 mi E of County Rd. 284	89.7	5.0	5.3	2944
Calhoun	070680	4	2021	County Rd. 102 4.7 mi W of MS 341	92.3	5.5	2.3	220
Calhoun	071140	4	2021	County Rd. 314 2.1 mi N of County Rd. 308	91.3	6.8	1.9	132

Vehicle Classification Station Summaries for 2019, 2020, 2021

County	County Sequence Number	FC	Year of Count	Location	24 Hour			
					Non-Commercial	Commercial		Average Traffic
						Light	Heavy	
Carroll	080270	3	2021	MS 35 0.4 mi W of US 51	80.0	8.4	11.6	3010
Carroll	080319	1	2021	I-55 0.5 mi N of Sand Hill Rd.	74.7	5.0	20.3	14924
Carroll	080380	4	2021	Carrollton Rd. 0.5 mi NE of County Rd. 79	84.6	13.4	2.0	325
Carroll	080520	3	2021	MS 35 0.2 mi W of I-55	81.2	8.4	10.4	2742
Chickasaw	090010	3	2021	Natchez Trace Pkwy 2.8 mi N of Clay County Line	91.0	5.9	3.1	955
Chickasaw	090120	3	2021	MS 8 4.1 mi W of MS 47	83.3	8.2	8.5	2368
Chickasaw	090160	3	2021	MS 15 1.3 mi N of MS 340	85.8	4.7	9.5	2864
Chickasaw	090170	3	2021	MS 15 0.3 mi N of County Rd. 416	85.4	7.6	7.0	3334
Chickasaw	090175	3	2021	MS 15 0.9 mi N of MS 8	86.2	6.1	7.7	4347
Chickasaw	090220	4	2021	N. Jackson St. 1.2 mi N of MS 8	94.2	4.0	1.8	8383
Chickasaw	090250	3	2021	MS 15 1.4 mi S of Pontotoc County Line	88.2	4.7	7.1	3812
Chickasaw	090360	3	2021	MS 32 0.2 mi W of MS 245	87.6	5.3	7.0	5169
Chickasaw	090700	4	2021	County Rd. 17 0.9 mi S of 8th St.	90.2	8.9	0.9	343
Chickasaw	090820	4	2021	Aberdeen Rd. 0.4 mi E of MS 8	97.5	2.0	0.5	800
Chickasaw	090850	4	2021	County Rd. 406 2.2 mi W of MS 385	96.7	2.8	0.5	317
Chickasaw	091110	4	2021	County Rd. 416 0.4 mi S of County Rd. 414	93.7	5.0	1.4	363
Choctaw	100060	3	2021	MS 12 1.3 mi W of MS 407	82.7	6.8	10.4	2133
Choctaw	100090	3	2021	MS 12 2.8 mi SW of MS 15	84.7	7.3	8.0	3555
Choctaw	100170	3	2021	MS 15 2.1 mi NW of Winston County Line	84.6	5.9	9.6	2849
Choctaw	100290	3	2021	MS 9 0.4 mi NW of Pensacola Rd.	82.8	8.1	9.1	1014
Choctaw	100900	6	2021	W Main Ave. 0.7 mi W of MS 15	87.9	6.6	5.5	1178
Choctaw	100980	6	2021	Choctaw Lake Rd. Between MS 15 and Webster Rd.	87.3	7.4	5.4	102
Claiborne	110090	2	2021	US 61 0.5 mi S of MS 547	89.5	5.5	5.0	6885
Claiborne	110180	2	2021	US 61 1.4 mi N of MS 18	88.6	5.6	5.9	6076
Claiborne	110210	3	2021	MS 18 1.5 mi W of MS 548	87.6	7.3	5.1	2506
Claiborne	110220	3	2021	MS 18 0.7 mi SW of Abby Rd.	87.8	7.0	5.2	1453
Claiborne	110420	4	2021	MS 547 0.7 mi E of Mt. Pleasant Rd.	80.9	8.8	10.3	622
Claiborne	110520	4	2021	MS 462 1.1 mi SW of Hankinson Rd.	88.6	7.8	3.7	219
Claiborne	110710	4	2021	MS 18 Between Flower St and Market St	93.2	6.1	0.7	1879
Clarke	120020	6	2021	Mill Creek Rd. 0.3 mi N of MS 513	90.9	7.3	1.8	1535
Clarke	120115	2	2021	US 45 0.3 S of County Rd. 210	76.6	5.4	18.0	5846
Clarke	120125	2	2021	US 45 0.3 N of County Rd. 210	75.9	5.1	19.0	5521
Clarke	120240	1	2021	I-59 3.1 mi N of MS 18	60.4	5.9	33.7	11811
Clarke	120270	4	2021	County Rd. 230 0.4 mi S of County Rd. 226	62.3	13.5	24.2	319
Clarke	120300	4	2021	County Rd. 212 0.3 mi S of County Rd. 214	86.3	9.9	3.8	502
Clarke	120670	5	2021	County Rd. 630 1.1 mi S of County Rd. 511	85.8	9.2	5.0	441
Clarke	120680	4	2021	County Rd. 511 0.3 mi SE of County Rd. 650	79.0	11.3	9.7	289
Clarke	120910	3	2021	MS 18 2.1 mi SE of US 11	84.0	8.3	7.7	2017
Clarke	121020	4	2021	MS 18 0.8 mi E of County Rd. 410	63.1	17.1	19.8	235
Clarke	121035	2	2021	US 45 1.1 mi S County Rd. 511	73.5	7.6	18.9	4483
Clarke	121036	2	2021	US 45 0.9 mi S of MS 18	74.8	6.6	18.7	4712
Clarke	121037	2	2021	US 45 0.7 mi S of County Rd. 140	79.6	4.5	16.0	5699
Clarke	121422	4	2021	MS 145 Between US 45 and MS 18	88.5	5.0	6.5	2690

Vehicle Classification Station Summaries for 2019, 2020, 2021

County	County Sequence Number	FC	Year of Count	Location	24 Hour			
					Non-Commercial	Commercial		Average Traffic
						Light	Heavy	
Clay	130110	14	2021	MS 50 0.1 mi E of US 45 ALT	96.6	2.9	0.6	8959
Clay	130700	4	2021	Beasley Rd. 2.8 mi S of MS 46	95.2	4.0	0.8	598
Clay	135368	5	2021	TVA Rd. TVA Rd. bridge over US 45	94.4	5.6	0.0	295
Coahoma	140040	14	2021	US 49 1.0 mi N of MS 322	85.4	10.4	4.1	4520
Coahoma	140172	14	2021	US 61 2.8 mi W of US 49	76.1	7.9	16.0	4946
Coahoma	140173	14	2021	US 61 0.7 mi W of US 49	79.7	5.5	14.8	4286
Coahoma	140410	4	2021	New Africa Rd. 8.3 mi N of Lombardy Rd.	86.1	9.7	4.1	652
Coahoma	140680	4	2021	Farrell Rd. 1.6 mi E of MS 1	91.7	6.0	2.2	447
Coahoma	140750	4	2021	Stovall Rd. 1.3 mi SE of MS 1	89.9	6.1	4.0	715
Coahoma	140780	4	2021	Farrell Eagles Nest W 2.5 mi W of US 61	84.4	11.5	4.1	435
Coahoma	141070	4	2021	Dogwalk Rd. 3.4 mi N of Sunflower County Line	75.5	18.1	6.4	218
Coahoma	141250	4	2021	Harry Black Rd. 0.5 mi E of Bolivar County Line	78.5	18.1	3.4	133
Coahoma	145005	17	2021	Florence Ave. 0.1 E of Desoto Ave.	96.4	2.8	0.8	1213
Coahoma	145035	14	2021	E 2nd St. between Yazoo Ave. and Issaquena Ave.	98.2	1.7	0.1	3097
Coahoma	145040	14	2021	E 2nd St. 0.3 mi E of Yazoo Ave.	97.7	2.1	0.2	2831
Coahoma	145125	16	2021	Broad St. between Maple Ave. and Oakhurst Ave.	98.1	1.6	0.3	311
Copiah	150080	4	2021	US 51 3.8 mi S of MS 28	91.7	5.1	3.2	2344
Copiah	150200	16	2021	US 51 1.3 mi S of MS 27	92.8	4.1	3.1	7067
Copiah	150310	3	2021	MS 28 1.5 mi E of US 51	86.6	6.1	7.3	4740
Copiah	150610	11	2021	I-55 1.8 mi S of MS 27	71.4	7.0	21.7	25057
Copiah	150680	4	2021	Old Port Gibson Rd. 0.2 mi W of Linden Ln.	85.3	6.0	8.8	126
Copiah	150790	4	2021	New Zion Rd. 0.7 mi E of Gallatin Rd.	93.0	5.3	1.7	1269
Copiah	150940	4	2021	MS 472 0.5 mi E of Sardis Rd.	86.8	9.4	3.8	598
Copiah	151030	6	2021	King Rd. 0.9 mi W of Beasley Rd.	79.9	9.5	10.6	179
Copiah	151451	5	2021	Gatesville Rd. 1.1 mi E of Ruby Rd.	82.2	7.5	10.3	382
Covington	160150	2	2021	US 49 0.4 mi SE of Jaynesville Rd.	72.8	11.2	16.0	21608
Covington	160180	2	2021	US 84 0.1 mi W of Mosshill Rd.	69.7	8.4	21.9	5291
Covington	160420	4	2021	Lake Mike Conner Rd. 3.5 mi S of US 84	91.0	3.9	5.2	1367
Covington	160460	4	2021	MS 589 3.6 mi SW of US 49	87.3	7.6	5.1	2104
Covington	160540	4	2021	Seminary Mike Conner Rd. 0.2 mi W of MS 589	91.5	5.8	2.7	2075
Covington	161020	4	2021	MS 598 2.0 mi E of US 49	85.2	8.4	6.4	558
Covington	161200	5	2021	McDonald Chapel Rd. 0.2 mi NE of E. Williamsburg Rd.	90.0	7.8	2.2	469
DeSoto	170020	4	2021	US 51 0.7 mi N of Belmont Rd.	89.3	6.5	4.2	6069
DeSoto	170120	14	2021	US 51 0.1 mi N of Stateline Rd. W	97.4	2.0	0.6	14524
DeSoto	170157	12	2021	US 78 between MS 305 and Bethel Rd.	78.3	5.4	16.3	31401
DeSoto	170245	11	2021	I-55 1.2 mi N of MS 304	81.6	6.3	12.1	50447
DeSoto	170265	11	2021	I-55 1.0 mi S of MS 302	80.7	6.0	13.2	70522
DeSoto	170310	4	2021	MS 304 5.5 mi E of MS 301	89.1	8.9	2.0	3293
DeSoto	170511	12	2021	MS 302 0.6 mi E of US 78	90.0	5.0	5.0	30288
DeSoto	170540	12	2021	MS 302 0.7 mi E of Hacks Cross Rd.	87.3	5.6	7.0	34747
DeSoto	170700	3	2021	MS 301 2.8 mi E of US 69	92.3	5.9	1.9	2614
DeSoto	170730	14	2021	MS 301 0.2 mi N of Desoto Rd.	94.7	4.5	0.8	6659
DeSoto	170980	17	2021	Holly Springs Rd. 1.8 mi E of McIngvale Rd.	91.5	7.6	0.9	4317

Vehicle Classification Station Summaries for 2019, 2020, 2021

County	County Sequence Number	FC	Year of Count	Location	24 Hour			
					Non-Commercial	Commercial		Average Traffic
						Light	Heavy	
DeSoto	171060	17	2021	Oak Grove Rd. 4.0 mi E of Rising Sun Rd.	93.0	5.8	1.2	5537
DeSoto	171110	4	2021	Fogg Rd. 2.4 mi N of MS 304	90.3	7.3	2.4	1861
DeSoto	171125	14	2021	MS 747 Between Church Rd. and MS 302	97.7	2.1	0.2	23997
DeSoto	171238	17	2021	Tchulahoma Rd. 1.1 mi N of MS 302	97.1	2.4	0.5	4396
DeSoto	171241	17	2021	Tchulahoma Rd. 0.1 mi N of Stateline Rd.	97.8	1.6	0.6	4726
DeSoto	171242	16	2021	Stateline Rd. 2.0 mi E of I-55	91.8	3.5	4.7	14103
DeSoto	175000	14	2021	MS 302 1.8 mi W of US 51	98.0	1.6	0.4	31073
DeSoto	175005	14	2021	MS 302 0.8 mi W of US 51	97.7	1.8	0.5	25804
DeSoto	175010	14	2021	MS 302 0.2 mi E of US 51	97.4	2.0	0.6	38328
DeSoto	175030	14	2021	Stateline Rd. 0.6 mi W of I-55	94.6	3.9	1.6	14540
DeSoto	175080	17	2021	Swinnea Rd. 0.7 mi N of MS 302	97.6	2.1	0.3	9253
DeSoto	175085	16	2021	Nail Rd. 0.5 mi E of Horn Lake Rd.	97.1	2.7	0.3	8994
DeSoto	175300	16	2021	Millbranch Rd. 0.1 mi N of Stateline Rd.	98.5	1.4	0.2	8559
DeSoto	175310	17	2021	Horn Lake Rd. 0.4 mi N of MS 302	96.8	2.8	0.4	10136
DeSoto	175526	17	2021	MS 302 Between US 51 and MS 161	96.3	3.1	0.6	3695
DeSoto	175527	2	2021	MS 304 Between I-69 and US 61	93.6	3.0	3.4	5426
DeSoto	175531	11	2021	I-69 Between Tulane Rd and I-55	90.3	5.2	4.6	15259
DeSoto	175532	16	2021	Tulane Rd. 0.1 mi N of MS 302	97.9	2.0	0.1	5082
DeSoto	175533	16	2021	Craft Rd. Between US 78 and MS 178	90.9	6.7	2.4	6257
DeSoto	175534	17	2021	Desoto Rd. Between Alexander Rd. and Hacks Cross Rd.	94.6	3.9	1.4	2337
DeSoto	175535	17	2021	Alexander Rd. Between MS 302 and Goodman Rd.	97.1	2.0	0.9	1875
DeSoto	175536	17	2021	Alexander Rd. Between MS 302 and Desoto Rd.	96.6	3.0	0.4	4717
DeSoto	175548	1	2021	I-269 1.4 E of MS 305	68.3	7.2	24.5	21579
DeSoto	175549	1	2021	I-269 I-269 East of I-69	73.8	6.1	20.1	27044
DeSoto	175550	1	2021	I-269 I-269 East of Getwell Rd.	75.4	6.3	18.3	30061
DeSoto	175551	1	2021	I-269 I-269 East of Laughter Rd.	80.8	6.2	13.0	32630
DeSoto	175552	1	2021	I-269 I-269 East of Craft Rd.	78.6	6.6	14.8	28675
DeSoto	175554	3	2021	MS 305 between I-269 and Plantation Oaks Dr.	92.0	6.6	1.4	8834
Forrest	180020	16	2021	Old Highway 42 0.1 mi E of Glendale Ave.	93.5	5.3	1.2	10196
Forrest	180100	14	2021	US 11 0.9 mi NE of US 49	96.4	3.0	0.6	12631
Forrest	180240	16	2021	US 11 0.3 mi N of Chappell Hill Rd.	87.1	8.1	4.8	6043
Forrest	180250	4	2021	US 11 0.6 mi N of Chevis Lee Rd.	88.8	7.3	3.9	5251
Forrest	180320	14	2021	US 49 2.0 mi SE of US 11	94.5	3.4	2.1	19486
Forrest	180330	14	2021	US 49 0.3 mi SE of US 11	94.0	3.4	2.5	25274
Forrest	180515	14	2021	US 98 2.0 mi W of US 49	78.7	5.9	15.4	24394
Forrest	180570	3	2021	MS 13 2.7 mi W of Entekin Rd.	78.5	8.2	13.3	1506
Forrest	180580	1	2021	I-59 0.1 mi N of Harold Tucker Rd.	72.9	7.0	20.1	20933
Forrest	180660	14	2021	MS 42 0.3 mi E of Monroe Rd.	91.3	5.5	3.2	19501
Forrest	180665	14	2021	MS 42 0.2 mi E of US 11	92.6	5.4	2.0	18178
Forrest	180690	16	2021	New Richton Rd. 1.6 mi E of US 11	95.2	4.3	0.5	7888
Forrest	180695	14	2021	MS 42 0.6 mi E of Old Richton Rd.	93.1	5.0	1.9	18629
Forrest	180803	5	2021	Old US 49 0.3 mi S of Anderson Rd.	86.6	10.8	2.5	936
Forrest	180850	16	2021	Edwards St. 0.7 mi N of Barkley Rd.	96.3	2.4	1.4	5100

Vehicle Classification Station Summaries for 2019, 2020, 2021

County	County Sequence Number	FC	Year of Count	Location	24 Hour			
					Non-Commercial	Commercial		Average Traffic
						Light	Heavy	
Forrest	180940	16	2021	James St. 0.2 mi N Tipton St.	91.1	6.3	2.6	3492
Forrest	181090	17	2021	Peps Point Rd. 0.6 mi E of US 49	92.0	6.7	1.3	2691
Forrest	181180	16	2021	Old Richton Rd. 0.2 mi N of Central Ave.	94.7	4.9	0.4	3366
Forrest	181540	17	2021	Leeville Rd. 0.5 mi N of Chapel Hill Rd.	96.1	3.2	0.7	2101
Forrest	181620	5	2021	Indian Springs Rd. 0.9 mi NE of Burger Rd.	93.9	5.2	0.9	639
Forrest	181680	4	2021	Sims Rd. 0.9 mi SW of Old River Rd.	95.1	2.9	1.9	2919
Forrest	185015	14	2021	Hardy St. 1.4 mi E of US 49	97.5	2.2	0.3	12214
Forrest	185025	14	2021	Hardy St. 2.1 mi E of US 49	96.0	3.4	0.5	5094
Forrest	185145	17	2021	Tipton St. 0.4 mi N of James St.	97.2	2.6	0.2	1311
Forrest	185252	17	2021	Green St. 0.4 mi N of Hardy St.	98.1	1.9	0.0	343
Forrest	185380	17	2021	Dossett Ave. 0.1 mi N of Helveston Rd.	98.1	1.9	0.0	373
Forrest	185500	18	2021	Buschman S. 0.2 mi N of Main St.	91.1	8.9	0.0	376
Forrest	185627	16	2021	Main St. 0.1 mi W of US 11	95.0	4.4	0.6	5895
Forrest	187035	17	2021	N Railroad St. 0.2 mi N of W Central Ave.	89.1	8.4	2.6	216
Forrest	187065	17	2021	Old Airport Rd. 1.3 mi E of Edward St.	97.7	2.2	0.1	1537
Forrest	187201	17	2021	J Ed Turner Dr. Between Jackson Rd. and Classic Dr.	92.6	6.1	1.3	2870
Franklin	190140	2	2021	US 84 4.3 mi NE of US 98	83.1	6.5	10.4	4891
Franklin	190180	2	2021	US 98 2.8 mi S of MS 556	84.6	7.5	7.9	2414
Franklin	190440	4	2021	Gloster Rd. 3.7 mi N of Amite County Line	90.6	7.9	1.5	366
Franklin	190610	4	2021	Hospital Rd. 1.2 mi S of Jefferson County Line	79.3	12.2	8.5	135
Franklin	190650	4	2021	Bill Lofton Rd. 1.0 mi N of Laird Rd.	89.2	6.1	4.7	148
George	200010	2	2021	US 98 0.2 mi N of Billy Knight Rd.	63.9	6.9	29.2	7838
George	200020	4	2021	MS 198 0.1 mi W of MS 63	95.0	3.8	1.2	2110
George	200240	2	2021	MS 63 1.5 mi S of Grain Elevator Rd.	87.4	6.4	6.3	9259
George	200275	2	2021	MS 63 0.8 mi N of Fig Farm Rd.	82.7	6.3	11.0	6151
George	200285	2	2021	MS 63 1.7 mi N of MS 98	89.1	5.2	5.7	3386
George	200340	3	2021	MS 57 0.6 mi N of Salem Rd.	77.2	9.1	13.7	859
Greene	210040	2	2021	US 98 1.6 mi E of MS 57	72.8	3.4	23.7	10830
Greene	210050	2	2021	US 98 0.2 mi SE of Merritt Rd.	66.2	7.2	26.5	8762
Greene	210060	2	2021	US 98 0.3 mi S of Vernal River Rd.	62.4	9.1	28.6	8730
Greene	210170	3	2021	MS 42 6.6 mi NE of MS 63	81.7	2.6	15.7	578
Greene	210315	2	2021	MS 63 2.9 mi N of Jake Hill Rd.	89.3	5.4	5.3	2863
Greene	210335	2	2021	MS 57 1.6 m S of Rounsaville Rd.	75.7	10.6	13.6	1294
Greene	210460	4	2021	MS 63 0.7 mi SW of Lovewell Rd.	71.0	10.0	19.0	1108
Greene	210485	2	2021	MS 57 1.3 mi N of Rounsaville Rd.	74.8	9.8	15.4	1145
Grenada	220090	14	2021	US 51 between Tower St. and Bell St.	95.1	3.3	1.6	9284
Grenada	220190	3	2021	MS 8 0.8 mi W of Dubard Rd.	85.8	7.3	6.9	7435
Grenada	220230	14	2021	MS 8 0.3 mi W of US 51	94.0	5.0	1.0	20156
Grenada	220260	14	2021	MS 8 1.7 mi E of US 51	93.4	5.1	1.5	10772
Grenada	220300	3	2021	MS 8 1.3 mi E of Dividing Ridge Rd.	80.3	5.5	14.2	1427
Grenada	220421	11	2021	I-55 Between MS 8 and Papermill Rd	69.3	5.6	25.1	17847
Grenada	220500	4	2021	Pleasant Grove Rd. 1.0 mi SE of Horsepen Rd.	95.0	2.6	2.4	389
Grenada	220910	16	2021	Main St. between Bell St. and 4th St.	96.9	3.0	0.1	4271

Vehicle Classification Station Summaries for 2019, 2020, 2021

County	County Sequence Number	FC	Year of Count	Location	24 Hour			
					Non-Commercial	Commercial		Average Traffic
						Light	Heavy	
Grenada	225000	16	2021	Pearl St. between College St. and East St.	95.9	3.4	0.7	1019
Grenada	225305	17	2021	Scenic Dr. 0.2 mi S of White Dr.	98.5	1.5	0.0	336
Hancock	230030	2	2021	US 90 2.1 mi NE of Whites Rd.	82.6	9.7	7.8	2606
Hancock	230090	14	2021	US 90 0.4 mi W of Nicholson Ave.	94.9	4.0	1.1	22405
Hancock	230148	2	2021	MS 607 3.9 mi E of I-10	91.5	4.7	3.8	7529
Hancock	230290	14	2021	MS 43 0.1 mi N of US 90	95.4	3.6	1.0	14858
Hancock	230305	3	2021	MS 43 0.6 mi N of I-10	90.9	6.3	2.8	14242
Hancock	230470	17	2021	Beach Blvd. between Oak Blvd. and Farrar Ln	92.9	6.1	1.0	1425
Hancock	230480	17	2021	Beach Blvd. between Nicholson Ave and Sarah S Ln	91.3	6.9	1.8	1390
Hancock	230590	17	2021	North Beach Blvd. 0.3 mi W of Cedar Ridge Ave.	96.9	3.1	0.0	177
Hancock	235035	17	2021	Felicity St. between Beach Blvd. and Dumber Ave.	95.0	4.7	0.3	290
Hancock	235200	17	2021	Central Ave. between Webb St. and Ballard Ct.	94.5	5.0	0.5	1150
Harrison	240040	14	2021	US 90 0.3 mi W of Henderson Ave.	93.8	4.9	1.3	11880
Harrison	240090	14	2021	US 90 between Nicholson Ave. and Beach Park Pl	95.4	3.7	0.9	17847
Harrison	240125	14	2021	US 49 0.3 mi N of I-10	96.1	2.7	1.2	64618
Harrison	240150	14	2021	US 49 0.6 mi N of Duckworth Rd.	92.1	5.1	2.8	27033
Harrison	240210	11	2021	I-10 between Firetower Rd. and County Farm Rd.	74.6	6.7	18.7	54980
Harrison	240230	11	2021	I-10 1.3 mi W of US 49	82.3	5.7	12.0	56004
Harrison	240236	11	2021	I-10 between Shriners Blvd. and Cedar Lake Rd.	89.9	3.9	6.1	97776
Harrison	240260	14	2021	US 49 1.5 mi S of I-10	92.4	6.4	1.2	44537
Harrison	240290	14	2021	US 49 0.8 mi N of US 90	90.1	9.0	0.9	24180
Harrison	240320	14	2021	US 49 0.2 mi N of US 90	95.4	3.4	1.2	16362
Harrison	240325	14	2021	US 90 0.6 mi E of US 49	96.9	2.5	0.6	24969
Harrison	240330	14	2021	US 90 1.2 mi E of US 49	96.6	2.9	0.5	27303
Harrison	240360	14	2021	US 90 between Pine Grove Ave. and Oakmont Pl	97.1	2.4	0.6	29514
Harrison	240540	16	2021	D'Iberville Blvd. 0.4 mi N of I-10	96.2	3.3	0.5	4124
Harrison	240560	3	2021	MS 15 1.1 mi S of Posey Bridge Rd.	94.2	5.0	0.8	2451
Harrison	240610	3	2021	MS 53 0.3 mi W of Forestry Rd.	89.5	7.4	3.1	5704
Harrison	240730	17	2021	Rippy Rd. 0.3 mi W of Cuandet Rd.	95.7	3.7	0.5	8026
Harrison	240845	14	2021	MS 67 1.9 mi E of Lamey Bridge Rd.	90.3	6.3	3.4	14177
Harrison	240861	12	2021	Shriners Blvd. 0.1 mi S of I-10	88.2	9.4	2.4	5233
Harrison	240970	4	2021	Cable Bridge Rd. 0.3 mi E of Moran Rd.	87.8	9.8	2.4	1814
Harrison	241058	3	2021	MS 605 0.3 mi N of Three Rivers Rd.	88.6	6.3	5.1	7403
Harrison	241191	17	2021	Lamey Bridge Rd. 0.1 mi N of Mallett Rd.	96.5	3.2	0.3	8664
Harrison	241192	16	2021	Lamey Bridge Rd. 0.8 mi S of I-10	96.5	3.0	0.5	8468
Harrison	241260	14	2021	Popps Ferry Rd. 0.4 mi N of Pass Rd.	95.3	4.3	0.4	17100
Harrison	241430	17	2021	Kiln Delisle Rd. 0.5 mi W of Menge Ave.	90.6	7.5	1.8	3114
Harrison	241520	16	2021	Old MS 67 0.8 mi W of MS 15	95.1	4.0	0.9	5573
Harrison	244000	12	2021	30th Ave. 0.3 mi N of US 90	89.8	4.6	5.6	7196
Harrison	244050	17	2021	S Railroad St. 0.1 mi W of Teagarden Rd.	97.1	2.7	0.2	741
Harrison	244080	14	2021	Pass Rd. between Forest Dr. and Laruel Ave.	92.7	6.8	0.5	19062
Harrison	244090	14	2021	Pass Rd. between Teagarden Rd. and Washington Ave.	96.9	2.7	0.4	26843
Harrison	244247	17	2021	W. Railroad St. between 34th Ave. and 33rd Ave.	94.5	5.5	0.0	55

Vehicle Classification Station Summaries for 2019, 2020, 2021

County	County Sequence Number	FC	Year of Count	Location	24 Hour			
					Non-Commercial	Commercial		Average Traffic
						Light	Heavy	
Harrison	244363	14	2021	34th St. between 20th Ave. and 13th Ave.	94.6	4.6	0.8	5388
Harrison	244391	17	2021	Pine St Pass Rd to Anniston Ave	96.9	3.1	0.0	241
Harrison	244425	17	2021	17th St. between 32nd Ave. and 31st St.	95.9	3.7	0.4	2696
Harrison	244435	17	2021	17th St. 0.1 mi E of US 49	96.6	3.3	0.1	1704
Harrison	245150	16	2021	Oak St. 0.1 mi N of Service Dr.	95.8	4.0	0.3	4011
Harrison	245165	17	2021	Lee St. 0.1 mi N of US 90	97.1	2.5	0.3	746
Harrison	245200	16	2021	Howard Ave. 0.4 mi W of Oak St.	96.8	2.9	0.3	2897
Harrison	245621	16	2021	Canal Rd. 2.0 mi S of John Clark Rd.	94.1	4.7	1.2	10466
Harrison	245622	16	2021	Canal Rd. 0.3 mi S of I-10	93.3	4.9	1.7	12822
Harrison	246005	16	2021	E Railroad St. 0.2 mi W of Cleveland Ave.	97.3	2.3	0.4	8627
Harrison	246037	17	2021	Pineville Rd. 0.1 mi W of Espy Ave.	89.9	6.5	3.6	1716
Harrison	246122	18	2021	East Old Pass Rd. between Klondyke Rd. and Burke Ave.	96.3	3.7	0.0	352
Harrison	247082	14	2021	Terminal Loop Rd 0.1 mi S of Cuandet Rd.	95.9	4.1	0.0	2414
Harrison	247083	16	2021	D'iberville Blvd. between I-10 and Popps Ferry Rd.	96.6	2.8	0.6	15256
Hinds	250030	16	2021	Natchez Trace Parkway 0.9 mi E of Airplane Rd.	93.8	4.2	2.0	1200
Hinds	250140	14	2021	US 51 between Capital St. and Pearl St.	96.5	3.2	0.4	12588
Hinds	250290	14	2021	US 80 between Madison St. and Capitol St.	97.2	2.3	0.5	11088
Hinds	250310	14	2021	US 80 0.1 E of Mt. Salus Rd.	96.6	2.9	0.5	16764
Hinds	250360	14	2021	US 80 1.0 mi W of I-220	94.2	4.9	0.9	17714
Hinds	250420	14	2021	US 80 2.2 mi E of I-220	93.1	5.6	1.3	16282
Hinds	250440	14	2021	US 80 0.2 mi W of US 51	91.6	5.4	3.0	14343
Hinds	250450	14	2021	US 80 0.6 W of Hwy 51	88.3	8.7	2.9	16229
Hinds	250500	14	2021	Medgar Evers Blvd. 0.1 mi W of Pocahontas Ave.	96.0	3.2	0.7	6322
Hinds	250510	14	2021	Medgar Evers Blvd. 0.6 mi E of Martin Luther King Jr. Dr.	95.6	3.8	0.6	11753
Hinds	250522	14	2021	Medgar Evers Blvd. 0.2 mi SE of I-220	95.9	3.1	1.0	21416
Hinds	250570	1	2021	I-20 1.2 mi W of MS 22	64.0	5.5	30.5	30499
Hinds	250580	1	2021	I-20 1.3 mi W of Farr Rd.	64.9	4.1	31.0	31963
Hinds	250611	11	2021	I-20 between Clinton-Raymond Rd. and Springridge Rd.	78.6	5.7	15.7	46270
Hinds	250733	14	2021	MS 18 0.5 mi E of Springridge Rd.	93.2	5.3	1.5	11581
Hinds	250830	1	2021	I-55 4.5 mi NE of MS 27	73.7	7.8	18.6	28894
Hinds	251350	4	2021	MS 467 TP 467	94.3	5.2	0.5	1219
Hinds	251400	3	2021	Bolton-Brownsville Rd. 3.5 mi N of I-20	86.2	11.1	2.7	298
Hinds	251680	14	2021	County Line Rd. 1.4 mi E of I-55	97.0	2.5	0.5	16089
Hinds	251770	16	2021	MCRAVEN RD TP 5094	94.5	4.7	0.8	9884
Hinds	251840	16	2021	MONROE ST TP 6249	90.6	8.7	0.7	3730
Hinds	251850	14	2021	Northside Drive 0.6 mi E of Pinehaven Rd.	95.7	3.9	0.4	10276
Hinds	251852	14	2021	Northside Dr. 0.1 mi NE of Tanglewood Cove	97.0	2.5	0.5	8836
Hinds	251854	14	2021	W. Northside Dr. 0.5 mi E of Magnolia Rd.	97.0	2.5	0.6	6568
Hinds	251864	14	2021	W Northside Dr. 0.3 W of I-220	96.2	2.9	0.8	10877
Hinds	251885	16	2021	Northside Dr. 0.9 mi E of Industrial Park Dr.	92.1	6.8	1.1	2848
Hinds	251990	4	2021	Mt. Moriah Rd. 0.6 mi SE of Belknap Rd.	80.5	14.3	5.2	77
Hinds	252060	14	2021	Old Canton Rd. between Pear Orchard Rd. and Northpointe Pkwy	96.2	3.6	0.2	17590
Hinds	252240	16	2021	Terry Rd. 0.3 mi N of Bluebird Ln.	92.6	6.4	1.0	2163

Vehicle Classification Station Summaries for 2019, 2020, 2021

County	County Sequence Number	FC	Year of Count	Location	24 Hour			
					Non-Commercial	Commercial		Average Traffic
						Light	Heavy	
Hinds	252252	14	2021	Terry Rd. 1.2 mi N of Siwell Rd.	97.9	1.9	0.2	3852
Hinds	252274	14	2021	Terry Rd. 0.3 mi S of McDowell Rd.	98.2	1.6	0.2	12003
Hinds	252276	14	2021	Terry Rd McDowell Rd to I-20	95.8	3.8	0.4	7688
Hinds	252565	11	2021	I-220 0.7 mi NE of Medgar Evers Blvd.	92.6	4.2	3.2	52805
Hinds	252575	11	2021	I-220 0.2 mi N of Hanging Moss Rd.	93.9	3.6	2.5	51329
Hinds	255000	14	2021	Ridgewood Rd. MS 25 to Eastover Dr	97.3	2.5	0.2	14377
Hinds	255025	14	2021	N State St Old Canton Rd to Mayes St	98.2	1.6	0.2	4666
Hinds	255050	14	2021	W Northside Dr. 0.6 mi W of Watkins Dr.	97.4	2.2	0.4	22215
Hinds	255050	14	2021	W Northside Dr. 0.6 mi W of Watkins Dr.	97.4	2.2	0.4	22215
Hinds	255110	14	2021	Parkside Pl 0.2 mi NE of W Capitol St.	95.3	4.3	0.4	9425
Hinds	255120	14	2021	Ellis Ave. Between Harriotte Ave. and Hemingway Circle	97.2	2.6	0.2	14266
Hinds	255190	16	2021	Ellis Ave. 0.3 mi S of I-20	97.4	2.2	0.3	13274
Hinds	255210	16	2021	Lynch St. between Hattiesburg St. and Newton St.	98.6	1.3	0.1	8833
Hinds	255280	16	2021	McDowell Rd. Mcfadden Dr. TP 3	96.7	2.7	0.5	9862
Hinds	255335	14	2021	Bailey Ave. 0.2 mi N of Woodrow Wilson Dr.	95.4	4.2	0.4	7082
Hinds	255345	14	2021	Bailey Ave. between Northside Dr. and Rockdale Dr.	94.6	4.5	0.9	6977
Hinds	255375	14	2021	High St. between Lamar St. and West St.	96.8	2.9	0.3	4414
Hinds	255380	14	2021	High St. 0.2 mi W of N West St.	97.4	2.4	0.2	6257
Hinds	255385	14	2021	High St. between North St. and Jefferson St.	97.6	2.3	0.1	10135
Hinds	255445	14	2021	Northbrook Dr. 0.3 mi N of West St.	95.9	4.0	0.1	8157
Hinds	255450	14	2021	Hanging Moss Rd. 0.3 mi N of W Northside Dr.	97.6	2.1	0.3	10823
Hinds	255535	14	2021	Mill St. 0.1 mi S of W Monument St.	96.9	2.1	1.0	1947
Hinds	255545	14	2021	Mill St. between Sidway St. and Livingston St.	94.1	5.7	0.2	893
Hinds	255550	16	2021	N Mill St. 0.4 mi S of Hartfield St.	92.1	5.7	2.2	481
Hinds	255650	14	2021	Pearl St. between Jefferson St. and US 51	96.9	2.3	0.8	8477
Hinds	255665	14	2021	Pearl St between Mill St. and University Blvd.	98.4	1.5	0.1	5379
Hinds	255666	16	2021	Metro Parkway between University Blvd. to Rose St.	98.5	1.3	0.2	6398
Hinds	255771	16	2021	McDowell Rd. Exd. MS 18 TP 18	97.3	2.3	0.4	7123
Hinds	255785	17	2021	Suncrest Dr. 0.9 mi N of Cooper Rd.	96.0	3.7	0.3	6977
Hinds	255826	14	2021	Pascagoula St. 0.5 mi W of I-55	96.3	3.0	0.7	8561
Hinds	255875	18	2021	Sunset Dr. between Kimball Ave and Coleman Ave.	98.0	2.0	0.0	586
Hinds	256160	17	2021	Northview Dr. 0.2 mi N of Meadowbrook Rd.	97.8	2.0	0.2	2930
Hinds	256225	16	2021	Gallatin St. 0.2 mi N McDowell Rd.	78.5	12.1	9.3	6081
Hinds	256266	16	2021	Frontage Rd. between Old Canton Rd. and MeadowBrook Rd.	98.1	1.6	0.3	9133
Hinds	257018	18	2021	TV Rd. 0.2 mi E of MS 18	94.3	3.9	1.8	959
Hinds	257161	17	2021	W NORTHSIDE DR TP TP 4104	89.8	7.3	2.9	860
Hinds	257185	17	2021	Vernon Rd. 0.1 mi SE of Warrenton Rd.	94.9	5.1	0.0	197
Hinds	257210	14	2021	Clinton Pky between Northside Dr. and Cynthia St.	97.2	2.4	0.3	13600
Hinds	257245	16	2021	MS 18 TP 18	96.1	3.2	0.8	792
Hinds	257280	14	2021	Ellis Ave. 0.2 mi N of US 80	91.9	7.4	0.6	14355
Hinds	257621	17	2021	Hinds Blvd. Between Hwy 18 and Main St.	94.6	4.8	0.6	2357
Hinds	257622	17	2021	Hospital Dr. 0.2 mi N of Raymond Rd.	97.9	1.9	0.1	3613
Hinds	257623	14	2021	MS 18 Between I-20 and Chadwick Dr.	96.9	2.3	0.8	28991

Vehicle Classification Station Summaries for 2019, 2020, 2021

County	County Sequence Number	FC	Year of Count	Location	24 Hour			
					Non-Commercial	Commercial		Average Traffic
						Light	Heavy	
Hinds	257624	14	2021	MS 18 Between Main St. and Seven Springs Rd.	91.4	7.0	1.6	7762
Hinds	257648	14	2021	Siwell Rd. Between Davis Rd. and Henderson Rd.	95.9	3.5	0.6	16000
Hinds	257658	14	2021	Clinton Blvd. Between Magnolia Rd. and Flag Chapel Rd.	96.7	3.1	0.2	13215
Hinds	257661	17	2021	Vernon Rd. Between Northside Dr. and Tarvin St.	94.5	5.5	0.0	228
Hinds	257662	16	2021	Natchez Trace Parkway Between I-20 and US 49	96.9	2.5	0.6	4812
Hinds	257663	16	2021	Natchez Trace Pkwy Between US 49 and County Line Rd	96.9	2.5	0.6	5419
Hinds	257686	6	2021	I-20 Frontage 0.5 mi W of N Norrel Rd.	91.1	7.2	1.8	1711
Holmes	260500	3	2021	MS 12 2.4 mi W of I-55	87.7	5.7	6.6	3372
Holmes	260682	1	2021	I-55 between MS 17 and MS 14	65.2	6.5	28.2	15799
Holmes	260683	1	2021	I-55 between MS 14 and MS 424	72.6	5.7	21.8	15091
Holmes	260684	1	2021	I-55 between MS 424 and MS 12	65.6	4.5	29.8	14018
Holmes	260800	5	2021	Lakeview Dr. 1.1 mi S of Belmont Rd.	74.4	15.2	10.4	415
Humphreys	270030	3	2021	MS 149 0.4 mi NW of Yazoo County Line	89.4	7.1	3.5	1544
Humphreys	270040	3	2021	MS 149 3.6 mi S of MS 14	85.4	8.4	6.2	1366
Humphreys	270200	2	2021	US 49W 1.3 mi NW of MS 12	86.2	5.6	8.2	5942
Humphreys	270410	4	2021	Straight Bayou Rd. 2.2 mi E of Sharke County Line	70.5	26.6	2.9	122
Humphreys	270940	6	2021	Main St. 0.1 mi S of Reed St.	98.6	1.4	0.0	73
Issaquena	280030	3	2021	MS 1 2.2 mi N of MS 14	76.6	12.1	11.3	883
Issaquena	280100	4	2021	MS 465 4.2 mi S of MS 1	76.7	13.3	10.0	15
Itawamba	290002	1	2021	I-22 0.9 mi E of Fawn Grove Rd.	64.5	6.0	29.5	24986
Itawamba	290003	1	2021	I-22 1.7 mi W of MS 25	69.7	5.4	24.9	29696
Itawamba	290230	2	2021	MS 25 2.7 mi N of MS 178	80.6	6.8	12.5	2310
Itawamba	290280	3	2021	MS 371 0.4 mi S of MS 363	94.0	4.2	1.8	5874
Itawamba	290340	4	2021	MS 23 1.0 mi NW State Line Rd.	79.7	8.7	11.7	755
Itawamba	290440	4	2021	MS 363 0.2 mi E of County Rd. 1645	94.6	4.0	1.5	1392
Itawamba	290540	4	2021	Dorsey-Evergreen Rd. 2.2 mi N of MS 371	95.5	3.3	1.3	1000
Itawamba	290610	4	2021	John Rankin Hwy. 0.8 mi S of Blaylock Dr.	94.1	3.7	2.1	1006
Itawamba	290980	4	2021	Van Buren-Carolina Rd. 0.4 mi NE of Bars Ferry Rd.	90.8	7.3	1.9	158
Itawamba	291202	2	2021	MS 76 Between MS 23 to Alabama State Line	67.6	5.3	27.2	2198
Jackson	300110	14	2021	US 90 1.0 mi W of Beasley Rd.	95.2	3.8	1.0	25903
Jackson	300220	2	2021	US 90 3.7 mi SW of Alabama State Line	94.1	3.2	2.7	14106
Jackson	300240	1	2021	I-10 0.2 W of Alabama State Line	76.7	10.0	13.3	43165
Jackson	300340	14	2021	MS 613 0.7 mi N of Jefferson Ave.	97.5	1.9	0.5	18210
Jackson	300360	14	2021	MS 613 between Castenara St and Bellview St.	95.1	4.3	0.7	14129
Jackson	300390	14	2021	MS 613 0.7 mi N of I-10	96.2	2.9	0.9	10681
Jackson	300400	16	2021	MS 613 1.2 mi N of I-10	96.6	2.5	1.0	9816
Jackson	300410	16	2021	MS 613 2.4 mi S of MS 63	94.3	4.2	1.4	4427
Jackson	300530	4	2021	MS 609 0.9 mi N of Scarborough Rd.	92.5	5.6	1.9	850
Jackson	300750	4	2021	Saracennia Rd. 2.1 mi S of MS 613	92.7	6.0	1.2	1647
Jackson	300790	16	2021	MS 618 0.4 mi W of MS 63	95.2	3.2	1.6	3421
Jackson	300860	4	2021	MS 618 2.4 mi E of MS 63	90.0	6.6	3.4	1166
Jackson	300890	4	2021	MS 613 4.0 mi S of MS 614	92.4	5.7	1.9	5030
Jackson	301040	14	2021	MS 609 between Old Fort Bayou Rd. and Mary St.	97.7	1.9	0.4	32802

Vehicle Classification Station Summaries for 2019, 2020, 2021

County	County Sequence Number	FC	Year of Count	Location	24 Hour			
					Non-Commercial	Commercial		Average Traffic
						Light	Heavy	
Jackson	301208	17	2021	Graveline Rd. 0.3 mi S of De La Pointe Dr.	91.6	7.2	1.2	1651
Jackson	301250	2	2021	Franklin Creek Rd. 0.2 mi N of US 90	91.8	5.1	3.1	11095
Jackson	301310	14	2021	MS 63 1.1 mi N of I-10	89.2	6.9	3.9	17827
Jackson	305445	16	2021	Lemoine Blvd. 0.4 mi W of Riviera Dr.	96.7	2.4	0.9	13272
Jackson	306135	17	2021	Kreole Ave. 0.4 mi N of US 90	96.9	2.6	0.5	1039
Jackson	306160	17	2021	Market St. 1.8 mi S of US 90	96.3	3.2	0.5	1882
Jackson	306390	17	2021	Convent Ave. 0.7 mi W of Market St.	95.3	4.7	0.0	169
Jackson	306485	17	2021	Telephone Rd. between Pascagoula St. and US 90.	95.6	3.6	0.8	1658
Jackson	306790	16	2021	MS 619 1.4 mi W of Jerry St. Pe Hwy	94.8	4.8	0.4	932
Jackson	306792	14	2021	Port River Rd. 0.1 mi E of River Edge Rd.	83.8	13.8	2.4	441
Jackson	306793	14	2021	Port Rd. 0.4 mi S of Port River Rd.	84.8	12.2	3.0	461
Jackson	306795	14	2021	Jerry St Pe Hwy 1.0 mi S of US 90	97.6	2.0	0.4	19309
Jackson	307061	14	2021	MS 611 0.3 mi S of US 90	89.2	6.7	4.2	13663
Jackson	307062	17	2021	Gorenflo Ave. 0.1 mi North of Big Ridge Rd.	97.4	2.3	0.2	2036
Jackson	307097	17	2021	Railroad Ave. Between Magnolia St. and Pascagoula St.	96.6	3.4	0.0	218
Jackson	307098	17	2021	N Dolphin N. Dr. Dolphin Dr. bridge over US 90	95.0	4.5	0.5	4565
Jasper	310040	4	2021	US 11 0.3 mi NE of MS 528	86.5	5.9	7.6	1488
Jasper	310130	3	2021	MS 15 0.2 mi N of MS 18	88.7	5.7	5.6	7561
Jasper	310140	3	2021	MS 15 0.7 mi S of County Rd. 1537	79.8	9.3	10.9	3264
Jasper	310270	1	2021	I-59 4.2 mi N of Jones County Line	65.2	6.0	28.8	16541
Jasper	310290	1	2021	I-59 2.6 mi N of County Rd. 3915	60.7	6.0	33.3	14070
Jasper	310621	5	2021	County Rd. 2422 1.0 mi SE of Newton County Line	76.4	19.1	4.5	79
Jasper	310700	3	2021	MS 18 0.2 mi E of MS 15	88.4	6.7	4.9	2754
Jasper	310810	4	2021	MS 537 1.5 mi N of Jones County Line	90.6	8.4	1.0	739
Jasper	311125	4	2021	Bay St. 0.4 mi E of MS 528	91.8	7.3	0.8	1091
Jefferson	320030	2	2021	US 61 2.3 mi SW of MS 33	86.4	6.6	7.0	5177
Jefferson	320130	2	2021	US 61 0.7 mi S of MS 552	83.2	9.0	7.8	4377
Jefferson	320240	3	2021	MS 28 2.0 mi SW of Copiah County Line	76.5	11.1	12.3	1011
Jefferson	320360	5	2021	Rodney Rd. 0.2 mi E of Noland Hill Rd.	69.8	15.4	14.8	85
Jefferson	320390	4	2021	MS 552 1.1 mi SE of Claiborne County Line	94.1	4.5	1.4	1414
Jefferson Davis	330060	2	2021	US 84 0.6 mi N of Mt. Zion Rd.	69.7	7.9	22.5	5063
Jefferson Davis	330400	4	2021	N Williamsburg Rd. 0.4 mi S of Allen Hall Rd.	93.0	5.5	1.6	1415
Jefferson Davis	330660	5	2021	Santee Methodist Rd. 0.6 mi E of Sam Graham Rd.	95.5	4.5	0.0	124
Jones	340080	16	2021	US 11 between Durbose St. and Laurel St.	93.5	4.8	1.8	6329
Jones	340260	16	2021	US 11 0.4 mi W of US 59	94.3	4.5	1.2	3696
Jones	340500	16	2021	US 184 0.1 mi W of Victory Rd.	87.8	10.2	2.0	3252
Jones	340600	16	2021	MS 15 0.3 mi SE of Joe Wheeler Ave.	91.2	6.1	2.6	9422
Jones	340640	14	2021	MS 15 between Parker Dr. and Old Amy Rd.	93.7	4.1	2.2	18202
Jones	340715	1	2021	I-59 1.1 mi S of Terminal Dr.	77.9	7.2	14.9	27057
Jones	340750	11	2021	I-59 1.3 mi N of MS 590	76.9	7.2	15.9	31102
Jones	340794	11	2021	I-59 0.9 mi W of MS 15	84.5	4.1	11.4	43155
Jones	340820	11	2021	I-59 1.0 mi SW of US 84	84.0	4.8	11.2	42639
Jones	340840	11	2021	I-59 0.8 mi N of US 84	70.9	6.3	22.7	19495

Vehicle Classification Station Summaries for 2019, 2020, 2021

County	County Sequence Number	FC	Year of Count	Location	24 Hour			
					Non-Commercial	Commercial		Average Traffic
						Light	Heavy	
Jones	340850	11	2021	I-59 1.2 mi N of US 11	73.8	5.1	21.1	16337
Jones	340890	4	2021	MS 588 0.7 mi W of Hoskins Creek Rd.	84.4	11.4	4.2	1637
Jones	340930	14	2021	MS 29 between Adams St. and Washington St.	93.5	5.6	0.9	10765
Jones	340950	4	2021	MS 590 0.6 mi NE of Jarrod Rd.	86.2	8.7	5.1	1220
Jones	341130	16	2021	MS 29 between Calhoun St. and Church St.	92.6	6.7	0.7	5129
Jones	341291	5	2021	Masonite Lake Rd. 0.1 mi N of Pavillion Rd.	89.2	8.1	2.7	1346
Jones	341560	4	2021	Orange Dr. 0.9 mi E of MS 15	92.2	6.4	1.4	1194
Jones	341787	4	2021	Augusta Rd. 0.8 mi S of Macedonia Rd.	89.7	8.8	1.4	278
Jones	342160	4	2021	Old MS 15 0.3 mi S of Frank Aplin Rd.	91.4	7.1	1.5	686
Jones	345075	17	2021	24th St. between Bruce Ave. and Susie B. Ruffin Ave.	94.3	5.1	0.6	3785
Jones	345325	17	2021	13th Ave. between Queen St. and I-59	97.3	2.5	0.2	3107
Jones	345345	17	2021	Wansley Rd. 0.3 mi S of 10th St.	93.4	6.4	0.2	2123
Jones	345350	17	2021	Airport Dr. between Hillcrest Dr. and I-59	84.0	13.5	2.5	1453
Jones	345530	17	2021	Ash Circle between Front St. and Brick St.	94.5	5.5	0.0	64
Jones	346850	17	2021	BRICK STREET BRICK STREET East of Memorial Dr.	97.0	2.6	0.4	135
Kemper	350010	2	2021	US 45 5.2 mi N of Lauderdale County Line	72.0	5.3	22.7	5710
Kemper	350030	2	2021	US 45 2.7 mi S of MS 16	70.6	6.1	23.3	5555
Kemper	350410	4	2021	MS 493 0.7 mi NW of Keytown Rd.	81.2	9.6	9.2	515
Lafayette	360070	2	2021	MS 7 0.9 mi W of MS 9W	91.1	4.5	4.4	6913
Lafayette	360110	14	2021	MS 7 0.2 mi N of Veterans Dr.	91.7	6.0	2.3	16266
Lafayette	360140	16	2021	County Rd. 101 between Chickasaw Rd. and County Rd. 178	91.4	7.4	1.2	7293
Lafayette	360220	12	2021	MS 6 0.6 mi E of CR160	91.7	4.7	3.7	24887
Lafayette	360230	12	2021	MS 6 Between Jackson Ave. and Chucky Mullins Dr.	93.1	4.4	2.6	40869
Lafayette	360240	12	2021	MS 6 0.3 mi W of Old Taylor Rd.	94.7	3.1	2.2	45756
Lafayette	360250	12	2021	MS 6 0.4 mi W of Lamar Blvd.	95.1	3.0	1.9	46844
Lafayette	360300	2	2021	MS 6 2.1 mi E of County Rd. 421	86.1	6.5	7.5	11105
Lafayette	360320	16	2021	MS 30 0.2 mi W of MS 7	94.2	4.5	1.3	13276
Lafayette	360470	4	2021	MS 328 0.9 mi W of Main St.	95.4	4.3	0.3	1048
Lafayette	360562	16	2021	MS 314 between College Hill Rd. and Sorority Row	98.4	1.5	0.1	26520
Lafayette	360681	4	2021	County Rd. 429 1.9 mi S of MS 6	84.4	5.2	10.5	445
Lafayette	360740	4	2021	Lafayette Spring Rd. 0.5 mi E of County Rd. 251	83.6	10.3	6.1	205
Lafayette	360780	3	2021	MS 315 0.2 mi W of MS 328	91.3	5.6	3.2	1658
Lafayette	360890	6	2021	MS 287 0.8 mi N of MS 6	95.9	3.3	0.8	62
Lafayette	361050	16	2021	Lamar Blvd. between Grant St. and Old Taylor Rd.	98.4	1.3	0.2	13156
Lafayette	367226	16	2021	Buddy E Pkwy Between US 278 and roundabout	96.0	3.4	0.7	4918
Lamar	370090	4	2021	US 11 4.8 mi SW of I-59	91.2	6.1	2.7	6010
Lamar	370200	3	2021	MS 13 1.6 mi W of US 11	77.6	8.2	14.3	1899
Lamar	375371	17	2021	Westover Dr. Between US 98 and Oak Grove Rd.	97.4	2.2	0.4	15814
Lauderdale	380030	14	2021	US 11 2.4 mi S of I-20	86.9	7.7	5.4	2440
Lauderdale	380048	2	2021	US 45 6.0 mi N of I-20	79.8	6.9	13.3	10477
Lauderdale	380202	4	2021	US 80 0.6 mi E of Kewanee Rd.	64.5	6.6	28.9	2737
Lauderdale	380220	1	2021	I-20 0.9 mi W of I-59	66.8	4.6	28.6	23510
Lauderdale	380510	3	2021	MS 19 1.0 mi N of N Sylvester Lewis Rd.	88.2	5.8	6.1	4397

Vehicle Classification Station Summaries for 2019, 2020, 2021

County	County Sequence Number	FC	Year of Count	Location	24 Hour			
					Non-Commercial	Commercial		Average Traffic
						Light	Heavy	
Lauderdale	380570	11	2021	I-59 0.1 mi E of US 11	58.8	5.7	35.5	35839
Lauderdale	380590	11	2021	I-59 0.7 mi W of MS 145	72.8	5.0	22.2	41228
Lauderdale	380640	1	2021	I-59 5.7 mi E of US 45	67.6	5.1	27.3	33402
Lauderdale	380650	1	2021	I-20 1.8 mi SW of MS 11	40.8	5.4	53.7	25925
Lauderdale	380660	1	2021	I-20 1.7 mi N of MS 11	55.0	4.4	40.7	27086
Lauderdale	380680	4	2021	Point-Wanita Lake Rd. 0.9 mi S of US 80	88.5	6.0	5.5	345
Lauderdale	380840	17	2021	MS 493 0.7 mi N of Poplar Springs Dr.	95.8	3.8	0.5	3886
Lauderdale	380920	16	2021	State Blvd. 0.3 mi N of 26th St.	97.5	2.4	0.2	3396
Lauderdale	381050	4	2021	Springhill Rd. 0.9 mi E of US 45	92.9	6.7	0.4	252
Lauderdale	381170	4	2021	Causeyville Rd. 0.6 mi N of Skyline Rd.	86.7	11.6	1.7	606
Lauderdale	381560	5	2021	York Rd. 1.1 mi W of Rutherford Rd.	89.2	6.3	4.5	223
Lauderdale	381615	4	2021	Valley Rd. 0.5 mi N of Bronson Rd.	92.6	5.7	1.7	413
Lauderdale	385000	17	2021	Front St. 0.1 mi SW of MS 493	96.5	3.0	0.5	879
Lauderdale	385080	16	2021	23rd Ave. 0.2 mi N of 32nd St.	97.5	2.4	0.1	6393
Lauderdale	385235	18	2021	St. Andrews St. 0.1 mi E of Braxton Ave.	89.9	4.6	5.5	409
Lauderdale	385290	16	2021	Old US 80 0.5 mi W of 65th Ave.	94.9	4.3	0.8	1729
Lauderdale	385320	16	2021	20th St. 0.4 mi E of MS 19	98.2	1.5	0.2	3298
Lauderdale	385530	16	2021	Front St. between 14th St. and 8th Ave.	92.7	6.9	0.4	5889
Lauderdale	385585	17	2021	11th Ave. 0.1 mi N of Old US 80	90.2	5.2	4.6	404
Lauderdale	385630	14	2021	23rd Ave. 0.1 mi N of 2nd St.	97.3	2.3	0.3	2421
Lauderdale	385855	17	2021	Donald Ave. 0.1 mi N of St. John St.	93.6	6.1	0.3	514
Lauderdale	385865	17	2021	26th Ave. 0.3 mi S of 4th St.	96.8	3.1	0.2	1818
Lauderdale	385910	17	2021	40th St. 0.3 mi E of Old Kings Rd.	98.5	1.4	0.1	2487
Lauderdale	385930	17	2021	Country Club Dr. 0.3 mi S of 46th St.	94.6	4.7	0.8	1392
Lauderdale	386217	16	2021	49th Ave./James E Chaney Dr. Between 5th St. and 8th St.	98.0	1.5	0.4	1491
Lauderdale	386240	16	2021	Jimmy Rodgers Pkwy. between I-20 and Bonita Dr.	89.2	5.6	5.2	1333
Lauderdale	386241	16	2021	Jimmy Rodgers Pkwy. 0.8 mi N of E Adams Rd.	75.7	9.3	15.1	1654
Lawrence	390031	4	2021	MS 184 1.2 mi W of MS 27	92.5	5.4	2.1	1788
Lawrence	390040	2	2021	US 84 1.4 mi W of MS 27	67.2	9.7	23.1	4741
Lawrence	390045	2	2021	US 84 2.8 mi E of MS 27	70.5	9.8	19.7	4337
Lawrence	390280	4	2021	MS 583 0.3 mi N of Brister Store Rd.	84.2	7.0	8.7	1698
Lawrence	390290	4	2021	Holmesville Rd. 1.0 mi N of MS 583	82.3	7.6	10.1	657
Leake	400030	3	2021	Natchez Trace Pkwy 1.8 mi N of MS 429	88.7	6.4	5.0	362
Leake	400060	6	2021	MS 502 0.6 mi E of MS 488	84.0	14.8	1.2	81
Leake	400140	3	2021	MS 35 2.1 mi S of MS 487	83.4	5.0	11.6	5033
Leake	400150	3	2021	MS 35 0.2 mi S of MS 488	86.6	6.1	7.3	9046
Leake	400350	2	2021	MS 25 0.6 mi E of MS 35	82.2	5.4	12.4	6045
Leake	400400	2	2021	MS 25 0.6 mi NE of MS 427	77.8	6.6	15.6	5039
Leake	400550	4	2021	MS 487 0.6 mi S of Pine Grove Rd.	90.0	3.9	6.2	2305
Leake	400755	4	2021	MS 488 1.5 mi N of Thaggard Rd.	90.6	6.2	3.2	1412
Lee	410070	3	2021	Natchez Trace Pkwy 2.7 mi NE of MS 363	94.4	3.3	2.4	1596
Lee	410150	2	2021	US 45 1.0 mi SE of Ella Ave.	90.4	4.1	5.4	16601
Lee	410240	16	2021	MS 145 0.1 mi N of Palmetto Rd.	96.3	2.7	1.0	16116

Vehicle Classification Station Summaries for 2019, 2020, 2021

County	County Sequence Number	FC	Year of Count	Location	24 Hour			
					Non-Commercial	Commercial		Average Traffic
						Light	Heavy	
Lee	410270	16	2021	MS 145 0.4 mi S of MS 6	97.4	2.1	0.5	18827
Lee	410310	16	2021	MS 145 1.0 mi S of US 78	97.5	2.0	0.5	25066
Lee	410355	4	2021	MS 145 0.3 mi N of US 45	95.5	3.2	1.3	13668
Lee	410460	14	2021	MS 178 0.2 mi W of Natchez Trace Pkwy	92.2	5.2	2.6	16079
Lee	410650	14	2021	MS 178 2.3 mi E of US 45	94.0	4.6	1.5	6980
Lee	410704	11	2021	I-22 0.7 mi E of US 45	73.7	5.0	21.3	36474
Lee	410705	11	2021	I-22 2.7 mi E of US 45	72.4	4.1	23.5	32562
Lee	410706	1	2021	I-22 1.1 mi E of County Rd. 1147	72.3	4.5	23.2	31509
Lee	410811	5	2021	State Park Rd. 1.5 mi E of MS 6	90.2	8.4	1.4	566
Lee	411040	5	2021	County Rd. 681 1.2 mi N of Natchez Trace Pkwy	95.9	3.2	0.9	1325
Lee	411170	4	2021	County Rd. 1205 1.5 mi S of County Rd. 814	92.7	5.4	1.9	675
Lee	411260	5	2021	County Rd. 1389 1.1 mi SE of MS 363	96.8	2.4	0.9	754
Lee	411360	4	2021	MS 370 1.6 mi W of US 45	94.7	3.9	1.3	1511
Lee	411620	17	2021	Mt. Vernon Rd. 0.5 mi S of US 78	94.4	4.3	1.3	2154
Lee	411702	12	2021	US 45 1.3 mi N of County Rd. 520	86.8	4.3	8.9	32818
Lee	411706	12	2021	US 45 0.7 mi N of US 78	87.6	4.1	8.3	41870
Lee	411725	4	2021	County Rd. 1766 0.4 mi W of County Rd. 1498	88.4	8.8	2.8	537
Lee	415005	17	2021	Green St. 0.2 mi S of MS 6	97.6	2.2	0.2	4364
Lee	415095	17	2021	Stark Dr. 0.1 mi W of N. Madison St.	97.8	2.2	0.0	45
Lee	415245	16	2021	Cliff Gookin Blvd. 0.9 mi SE of Natchez Trace Pkwy	94.1	3.8	2.0	9647
Lee	415335	17	2021	Wilson St. 0.3 mi E of MS 6	93.9	5.6	0.4	595
Lee	415360	16	2021	Eason Blvd. 0.3 mi S of Tulip Rd.	91.3	5.9	2.8	7207
Lee	415523	4	2021	MS 370 Between US 45 and Bethany Rd.	93.7	3.7	2.6	3073
Lee	415524	4	2021	MS 370 Between MS 145 and Bethany Rd.	93.7	3.6	2.7	1961
Lee	415525	14	2021	MS 76 Between US 278 and International Rd.	80.3	16.2	3.6	1405
Leflore	420020	3	2021	US 49E 1.2 mi S of County Rd. 251	85.9	5.3	8.8	3047
Leflore	420670	4	2021	County Rd. 511 5.5 mi E of MS 7	83.1	12.0	4.9	337
Leflore	420690	4	2021	Front St. 0.2 mi W of US 49E	93.8	4.3	1.8	1697
Leflore	421000	4	2021	County Rd. 518 0.5 mi S of County Rd. 541	86.3	9.7	4.0	427
Leflore	425000	14	2021	Park Ave. 0.3 mi W of Grand Blvd.	94.0	5.5	0.5	10773
Leflore	425030	17	2021	Claiborne Ave. 0.4 mi E of US 82	95.7	3.8	0.5	5807
Leflore	425035	17	2021	Claiborne Ave. 1.2 mi E of US 82	97.1	2.6	0.3	4072
Leflore	425205	17	2021	Wright Pl between Cotton St. and Fulton St.	98.3	1.7	0.0	175
Lincoln	430070	14	2021	US 51 0.5 mi S of MS 550	92.9	5.4	1.7	14740
Lincoln	430140	2	2021	US 84 1.8 mi W of Jackson Liberty Dr. NW	80.8	7.4	11.9	5353
Lincoln	430160	14	2021	US 84 0.6 mi E of I-55	81.8	5.8	12.4	8740
Lincoln	430170	14	2021	Monticello St. 0.2 mi E of N 3rd St.	94.5	4.0	1.5	6044
Lincoln	430180	6	2021	Old US 84 0.2 mi E of Nalco Ln NE	80.6	5.8	13.6	2026
Lincoln	430250	1	2021	I-55 between Freeman Rd. and Bogue Chitto Rd.	72.9	6.9	20.2	22431
Lincoln	430270	11	2021	I-55 between US 84 and Brookway Blvd.	74.9	7.8	17.3	27427
Lincoln	430280	11	2021	I-55 between Brookway Blvd. and Union St.	71.5	8.3	20.2	25135
Lincoln	430290	11	2021	I-55 between Union St. and Mt. Zion Rd.	69.4	7.1	23.6	22753
Lincoln	430780	16	2021	First St. 0.2 mi S of Monticello St.	94.6	4.0	1.3	3670

Vehicle Classification Station Summaries for 2019, 2020, 2021

County	County Sequence Number	FC	Year of Count	Location	24 Hour			
					Non-Commercial	Commercial		Average Traffic
						Light	Heavy	
Lincoln	430845	4	2021	Jackson Liberty Dr. 2.1 mi S of MS 550	83.3	11.5	5.2	729
Lincoln	431075	4	2021	Newell Rd. 0.7 mi NE of Foster Ln.	89.6	9.5	0.9	159
Lowndes	440003	2	2021	US 82 2.1 mi W of Airport Rd.	81.8	4.9	13.3	17382
Lowndes	440040	2	2021	US 45 0.6 mi S of Robinson Rd.	80.7	4.8	14.4	6921
Lowndes	440130	14	2021	US 45 0.2 mi S of Spivey Rd.	94.8	3.3	1.9	24423
Lowndes	440150	4	2021	US 45 0.5 mi N of Jess Lyons Rd.	92.7	4.8	2.6	16358
Lowndes	440170	2	2021	US 45 0.5 mi S of Barton Ferry Rd.	88.6	5.2	6.3	8973
Lowndes	440172	14	2021	MS 182 0.2 mi S of US 82	92.6	4.2	3.2	10056
Lowndes	440173	14	2021	MS 182 0.2 mi NW of US 82	91.6	7.1	1.3	1324
Lowndes	440190	14	2021	Main St. between 6th St. and 7th St.	96.1	3.0	1.0	12299
Lowndes	440760	4	2021	MS 50 between McDaniel Dr. and Brewer Rd.	83.7	4.2	12.1	2192
Lowndes	440810	4	2021	Jess Lyons Rd. 0.9 mi E of US 45	95.8	2.7	1.5	2797
Lowndes	440902	4	2021	Pleasant Hill Rd. 0.6 mi S of MS 50	91.8	7.1	1.2	1213
Lowndes	441070	5	2021	Gatlin Rd. 0.9 mi E of US 45	93.1	6.5	0.4	485
Lowndes	441080	3	2021	MS 50 0.3 mi NW of US 45	94.6	3.4	2.0	5857
Lowndes	441200	6	2021	Spruill Rd. 0.9 mi W of Wiley Rd.	94.6	4.1	1.2	1867
Lowndes	445075	17	2021	Bell Ave. between 18th St. and 19th St.	97.1	2.7	0.1	1895
Lowndes	445080	17	2021	Bell Ave. 0.4 mi W of Idlewild Rd.	95.3	4.3	0.4	3020
Lowndes	445090	17	2021	15th St. between Bell Ave. and 5th Ave.	94.0	4.5	1.5	3180
Lowndes	445125	17	2021	Hemlock St. between Remunda Dr. and Redwood St.	97.4	2.5	0.0	1360
Lowndes	445140	16	2021	Waterworks Rd. 0.2 mi W of MS 50	94.6	4.5	0.9	6634
Lowndes	445170	16	2021	18th Ave. between Pleasant Ridge Cir and 17th St.	98.0	1.9	0.1	6982
Lowndes	445320	17	2021	College St. between 3rd St. and 4th St.	96.7	2.9	0.4	1071
Lowndes	445355	17	2021	3rd Ave. 0.1 mi E of 2nd St.	93.2	6.3	0.4	237
Lowndes	445430	16	2021	Lehmberg Rd. 0.5 mi S of MS 50	95.8	3.5	0.7	8537
Lowndes	446541	4	2021	US 45 Between US 82 and Plymouth Bluff Access Rd	85.5	7.9	6.6	4616
Lowndes	446542	4	2021	MS 789 Between MS 791 and Artesia Rd	61.7	14.5	23.8	1240
Lowndes	446543	4	2021	MS 789 Between US 45 and McIntyre Rd	64.7	11.0	24.2	1407
Lowndes	446545	14	2021	Port Access Rd 0.6 mi S of MS 182	68.3	9.6	22.1	1077
Lowndes	446585	5	2021	Old Yorkville Rd. OLD YORKVILLE ROAD North of Lake Lowndes Rd.	94.1	5.4	0.5	457
Madison	450040	16	2021	Natchez Trace Pkwy 8.1 mi SW of MS 43	90.5	7.7	1.7	2083
Madison	450140	14	2021	Hwy 51 between Kaye Dr. and St. Augustine Dr.	98.3	1.4	0.3	17681
Madison	450160	14	2021	Hwy 51 between Main St. and Madison Ave.	98.3	1.5	0.3	17306
Madison	450170	14	2021	US 51 0.1 mi S of Hoy Rd.	91.6	7.7	0.7	16019
Madison	450190	14	2021	Hwy 51 between Twin Cedars Dr. and Huckleberry Ln	95.2	3.9	1.0	7407
Madison	450200	14	2021	Hwy 51 1.7 mi N of Weisenberger Rd.	91.7	5.9	2.4	3977
Madison	450250	14	2021	US 49 1.3 mi N of Hinds Countyline	85.4	6.2	8.4	13563
Madison	450330	14	2021	MS 22 1.3 mi E of Livingston Vernon Rd.	87.9	9.0	3.1	2864
Madison	450350	14	2021	MS 22 4.5 mi E of Catlett Rd.	87.3	10.5	2.2	5914
Madison	450440	3	2021	MS 16 1.1 mi W of Sharon Rd.	87.7	5.6	6.7	5706
Madison	450540	11	2021	I-55 0.4 mi N of County Line Rd.	93.5	3.4	3.1	108468
Madison	450598	11	2021	I-55 between Gluckstadt Rd. and Church Rd.	86.0	4.9	9.1	49394
Madison	450605	11	2021	I-55 between Soldiers Colony Rd. and MS 22	84.4	4.5	11.1	38313

Vehicle Classification Station Summaries for 2019, 2020, 2021

County	County Sequence Number	FC	Year of Count	Location	24 Hour			
					Non-Commercial	Commercial		Average Traffic
						Light	Heavy	
Madison	450831	14	2021	Old Canton Rd. 0.2 mi N of Lake Harbour Dr.	97.8	1.7	0.5	16290
Madison	450840	14	2021	Old Canton Rd. 0.4 mi N of Natchez Trace Pkwy	97.4	2.2	0.4	14703
Madison	450890	14	2021	Mannsdale Rd. 1.9 mi N of I-55	96.0	3.4	0.6	8959
Madison	450891	14	2021	Mannsdale Rd. 0.7 mi N of Livingston Rd.	95.3	4.0	0.7	7471
Madison	450900	14	2021	Mannsdale Rd. 0.2 mi N of Annadale Rd.	94.0	5.1	0.9	5660
Madison	450970	14	2021	MS 43 0.4 mi N of MS 16	88.8	6.0	5.1	6077
Madison	451020	4	2021	MS 43 1.9 mi E of Beaverdam Rd.	90.8	4.2	5.0	786
Madison	451184	14	2021	Gluckstadt Rd. 0.6 mi E of I-55	98.0	1.8	0.2	268
Madison	451265	17	2021	Old Agency Rd. 0.9 mi E of N Livingston Rd.	89.1	8.6	2.3	1425
Madison	451380	14	2021	US 49 0.4 mi N of MS 22	83.7	7.4	8.9	13201
Madison	455215	14	2021	Spillway Rd. 1.1 mi SE of Harbor Dr.	97.7	1.6	0.7	33568
Madison	455250	16	2021	Highland Colony Pkwy Hinds County Line	96.3	3.1	0.7	12541
Madison	455260	16	2021	Highland Colony Pkwy 0.4 N of Steed Rd.	97.6	2.0	0.4	11170
Madison	455270	14	2021	Main St. 0.1 mi W of I-55	95.8	3.7	0.5	47195
Madison	455275	14	2021	Hwy 463 0.3 mi W of Highland Colony Pkwy	91.9	7.4	0.7	19998
Madison	455321	17	2021	New Ragsdale Rd. between Nissan Dr. and Dead End	65.2	9.7	25.1	1977
Madison	455322	17	2021	Old Jackson Rd. Between Cloverleaf Dr. and Stout Rd.	98.0	1.7	0.3	2727
Madison	455323	16	2021	E Sowell Rd. Between US 51 and N Old Canton Rd.	93.1	6.3	0.5	758
Madison	455326	17	2021	Calhoun Station Parkway Between Gluckstadt Rd and Church Rd	94.8	4.3	0.8	7501
Madison	455340	14	2021	Old Canton Rd Between Rice Rd and Natchez Trace Pkwy	93.2	6.3	0.5	20706
Madison	455341	16	2021	Old Canton Road Between Main St. and Hoy Rd.	97.2	2.3	0.4	8797
Madison	455371	17	2021	Colony Park Blvd. Colony Park Blvd. East of Sunnybrook Rd.	96.6	2.8	0.6	12289
Madison	455375	16	2021	Lake Harbor Ext. West of US 51	96.7	2.6	0.6	12591
Marion	460240	3	2021	MS 35 1.1 mi S of MS 48	77.9	7.0	15.2	2365
Marion	460340	3	2021	MS 13 0.8 mi NW of MS 35	87.1	7.6	5.4	4171
Marion	460360	3	2021	MS 13 0.7 mi S of River Rd.	82.7	7.8	9.5	2666
Marion	460740	4	2021	Ten Mile Creek Rd. 1.7 mi W of MS 35	89.3	8.1	2.6	1172
Marion	460840	4	2021	Good Hope Rd. 0.8 mi W of Gates Rd.	86.6	7.8	5.6	359
Marion	461010	5	2021	Mt. Sinai Rd. 0.3 mi S of Ratliff Rd.	91.8	8.2	0.0	202
Marion	461040	4	2021	Game Reserve Rd. 3.0 mi S of Purvis Rd.	92.2	5.2	2.6	174
Marion	465050	16	2021	Park Ave. 0.4 mi N of Broad St.	96.5	3.0	0.5	5570
Marion	465070	16	2021	Broad St. 0.2 mi E of Park Ave.	95.7	3.7	0.6	7089
Marion	465095	17	2021	Main St. 0.2 mi S of Pearl St.	92.5	6.6	1.0	517
Marion	465291	4	2021	MS 44 Between MS 13 and River Rd.	71.6	16.2	12.3	396
Marion	465311	4	2021	MS 44 0.8 mi N of US 98	88.5	7.4	4.1	2907
Marshall	470001	1	2021	I-22 0.7 mi NW of Stonewall Rd.	67.5	6.5	26.0	32046
Marshall	470003	1	2021	I-22 1.1 mi W of Red Banks Rd.	67.3	7.0	25.7	25178
Marshall	470020	6	2021	Church St. between MS 309 and Fuller St.	98.1	1.6	0.3	825
Marshall	470090	4	2021	MS 178 0.9 mi W of Cayce Rd.	91.8	4.1	4.1	2311
Marshall	470125	1	2021	I-22 0.9 mi W of Bicycle Rd.	64.5	5.9	29.6	26204
Marshall	470145	1	2021	I-22 1.6 mi SE of MS 4	54.8	5.5	39.6	18990
Marshall	470275	2	2021	US 72 1.1 mi SE of TN State Line	76.5	5.2	18.3	15736
Marshall	470335	2	2021	MS 4 0.4 mi S of US 78	90.3	5.7	4.0	8193

Vehicle Classification Station Summaries for 2019, 2020, 2021

County	County Sequence Number	FC	Year of Count	Location	24 Hour			
					Non-Commercial	Commercial		Average Traffic
						Light	Heavy	
Marshall	470361	14	2021	MS 7 between Falconer Ave. and College Ave.	95.2	3.2	1.6	6167
Marshall	470600	4	2021	MS 309 0.2 mi N of St Paul Rd.	95.2	3.5	1.3	6881
Marshall	470660	4	2021	Cayce Rd. 0.2 mi S of Woodsdale Cir	93.9	4.6	1.5	2946
Marshall	470820	14	2021	MS 4 between Cuba St. and Bethehem St.	96.3	3.3	0.4	3701
Marshall	476001	2	2021	MS 302 Between US 72 and Cayce Rd.	83.0	5.8	11.3	6105
Marshall	476003	16	2021	MS 178 Between MS 4 and Chesterman St	96.1	2.8	1.1	3254
Monroe	480020	2	2021	US 45 0.4 mi S of Holloway Rd.	87.9	5.6	6.5	8852
Monroe	480155	2	2021	US 45 0.7 mi S of Lee County Line	90.0	4.2	5.8	12468
Monroe	480320	2	2021	US 45A 0.5 mi S of Baptist Grave Rd.	75.1	6.5	18.4	10748
Monroe	480330	2	2021	US 45A 1.5 mi N of MS 382	76.1	5.9	18.0	10298
Monroe	480390	16	2021	MS 278 0.2 mi W of 3rd St.	93.6	3.8	2.6	10952
Monroe	480405	16	2021	MS 25 between 2nd Ave. and 3rd Ave.	94.6	3.8	1.6	5033
Monroe	480470	14	2021	MS 25 between Guy Pickle Dr. and Blvd Dr.	91.1	5.4	3.5	4772
Monroe	480475	14	2021	MS 25 0.4 mi SW of Panther Dr.	91.8	5.3	2.9	5150
Monroe	480610	16	2021	MS 278 0.1 mi E of Gregory Rd.	90.6	5.4	4.0	8375
Monroe	480660	16	2021	US 278 between Ritter St. and Colburn St.	95.5	2.7	1.8	10823
Monroe	480670	3	2021	MS 278 0.6 mi SE of Hatley Rd.	86.4	6.4	7.2	3011
Monroe	480680	3	2021	US 278 0.9 mi W of MS 8	86.5	5.2	8.3	2355
Monroe	480780	2	2021	MS 25 0.3 mi W of Matubba St.	83.7	9.0	7.3	9766
Monroe	480785	2	2021	MS 25 between Martin Luther King St. and Columbus St.	90.6	3.9	5.6	12183
Monroe	480910	4	2021	Darracott Rd. 1.0 mi N of Stahl Rd.	70.5	17.3	12.2	397
Monroe	481020	4	2021	Center Hill Rd. 0.6 mi S of Pickel Rd.	94.0	5.1	0.9	679
Monroe	481220	4	2021	Hatley Rd. 0.3 mi W of Smithville Rd.	93.9	4.2	1.9	4571
Monroe	481300	5	2021	Liberty Rd. 0.4 mi S of Airline Rd.	96.2	2.9	0.9	397
Monroe	481520	5	2021	Praire Rd. 1.0 mi E of MS 25	82.7	9.6	7.7	26
Monroe	485005	16	2021	Boulevard Dr. 0.2 mi N of US 278	96.9	2.7	0.4	6333
Monroe	485035	17	2021	Easthaven Dr. between Maple St. and Hatley Rd.	96.3	3.2	0.5	2917
Monroe	485045	16	2021	10th Ave. between 5th St. and 8th St.	97.7	2.1	0.2	3486
Monroe	486045	6	2021	Thayer St. between Glendale Cir and High Ext.	96.8	2.9	0.3	2028
Monroe	486050	6	2021	Meadowlane Dr. between Parkview Dr. and Bellview Dr.	96.9	3.1	0.0	239
Monroe	486090	5	2021	Commerce St. between Walters Dr. and Bulldog Blvd.	95.4	4.5	0.1	785
Montgomery	490020	4	2021	US 51 0.2 mi N of Oliver Rd.	86.3	7.6	6.1	2115
Montgomery	490040	4	2021	US 51 0.5 mi S of MS 407	90.9	5.5	3.7	3333
Montgomery	490050	4	2021	US 51 0.3 mi N of MS 407	92.2	5.6	2.1	9452
Montgomery	490070	4	2021	US 51 0.8 mi N of US 82	83.3	8.5	8.1	4970
Montgomery	490150	4	2021	Middleton Rd. 0.8 mi W of US 51	93.6	4.7	1.7	6723
Montgomery	490190	2	2021	US 82 0.2 mi NE of Doris Rd.	75.4	6.3	18.3	5937
Montgomery	490210	4	2021	MS 182 0.2 mi NW of Stone St.	91.5	5.3	3.2	1221
Montgomery	490280	2	2021	US 82 0.3 mi NE of Jacks Ln.	69.0	8.0	22.9	4904
Montgomery	490410	4	2021	Lodi Rd. 2.4 mi W of Minerva Rd.	91.0	7.9	1.1	322
Montgomery	490510	4	2021	Vaiden-KilMichael Rd. 1.9 mi NE of MS 407	81.8	9.9	8.3	313
Montgomery	490520	4	2021	Main St. 0.2 mi E of Wingate Rd.	93.0	5.7	1.3	466
Montgomery	490540	4	2021	Minerva Rd. 2.4 mi S of Lodi Rd.	89.8	8.4	1.8	143

Vehicle Classification Station Summaries for 2019, 2020, 2021

County	County Sequence Number	FC	Year of Count	Location	24 Hour			
					Non-Commercial	Commercial		Average Traffic
						Light	Heavy	
Montgomery	490780	4	2021	MS 404 1.4 mi E of I-55	87.8	10.9	1.3	312
Montgomery	495021	6	2021	Stafford Wells Rd. 0.6 South of MS 407	90.8	8.4	0.8	131
Montgomery	495201	6	2021	Depot Ave. Between MS 182 and Main St	97.1	2.2	0.7	512
Neshoba	500060	3	2021	MS 15 1.3 mi S of County Rd. 248	87.2	5.0	7.8	4443
Neshoba	500180	14	2021	MS 16 between Evergreen Ave. and Valley View Dr.	94.0	3.9	2.1	16467
Neshoba	500290	14	2021	MS 19 between Beacon St. and Main St.	93.5	4.7	1.9	5385
Neshoba	500340	3	2021	MS 19 1.1 mi NW of MS 395	73.9	7.0	19.1	2087
Neshoba	500370	3	2021	MS 21 0.5 mi NE of County Rd. 107	90.1	3.5	6.5	3066
Neshoba	500380	3	2021	MS 21 0.5 mi N of County Rd 125	89.0	4.6	6.3	2855
Neshoba	501000	17	2021	MS 486 between Walton Ave and Lamar Cir	94.4	5.3	0.2	4628
Neshoba	505205	17	2021	Front St. 0.2 mi N of MS 16	95.6	4.0	0.3	2343
Neshoba	505250	17	2021	Airport Rd. 0.3 mi W of MS 19	85.2	13.9	0.8	180
Neshoba	505401	18	2021	MS 894 Between MS 486 and MS 16	93.8	5.8	0.4	906
Neshoba	505402	16	2021	MS 15 Between MS 16 and MS 21	90.4	5.6	4.0	10301
Newton	510020	4	2021	US 80 0.3 mi E of Ponderosa Rd.	85.3	4.5	10.2	3752
Newton	510230	1	2021	I-20 2.8 mi W of MS 503	54.4	4.7	41.0	21574
Newton	510240	1	2021	I-20 3.3 mi E of MS 503	55.5	5.5	39.1	21959
Newton	510480	4	2021	North St. 0.2 mi N of MS 492	97.5	2.2	0.3	2298
Newton	510630	4	2021	MS 492 1.4 mi W of MS 15	87.8	4.6	7.7	2759
Newton	510750	4	2021	MS 505 5.0 mi S of US 80	71.5	11.6	16.9	220
Newton	510770	4	2021	Decatur-Conehatta Rd. 2.1 mi E of MS 489	93.2	5.1	1.7	762
Newton	511250	5	2021	New Ireland Rd. 0.4 mi S of I-20	93.3	5.7	1.0	1615
Newton	511260	5	2021	Pine Bluff Rd. 1.2 mi N of I-20	91.2	5.8	3.0	787
Newton	511335	3	2021	MS 15 1.5 mi S of US 80	79.4	6.6	14.0	3247
Noxubee	520030	4	2021	MS 145 0.1 mi N of MS 39	67.6	5.3	27.1	736
Noxubee	520040	4	2021	MS 145 1.0 mi N of MS 39	70.1	3.4	26.5	784
Noxubee	520135	4	2021	MS 145 0.9 mi N of Dent St.	94.3	3.9	1.9	2268
Noxubee	520245	4	2021	Prairie St. 0.3 mi N of Pearl St.	97.1	2.9	0.0	619
Noxubee	520480	4	2021	Lynn Creek Rd. 3.9 mi E of Robinson Rd.	86.4	9.1	4.5	144
Noxubee	520540	5	2021	Deerbrook Rd. 3.1 mi S of MS 388	83.2	7.6	9.1	487
Noxubee	520590	4	2021	Praire Point Rd. 3.3 mi E of Deerbrook Rd.	90.4	7.6	2.0	682
Noxubee	520680	5	2021	Cooksville Rd. 1.0 mi N of Jack Spann Rd.	81.0	13.6	5.4	147
Noxubee	520810	5	2021	Residence St. 0.1 mi N of MS 39	96.3	3.5	0.2	863
Noxubee	520845	4	2021	Macon-Lynn Creek Rd. 0.7 mi E of McLeod Chapel Rd.	91.9	4.5	3.6	155
Noxubee	521000	2	2021	US 45 2.4 mi S of MS 14	69.2	6.1	24.7	6252
Noxubee	521020	2	2021	US 45 0.5 mi N of Dent St.	80.5	4.7	14.9	10728
Oktibbeha	530025	2	2021	US 82 0.5 mi E of County Lake Rd.	80.8	5.9	13.3	9056
Oktibbeha	530035	14	2021	MS 25 0.7 mi S of MS 12	83.0	6.7	10.3	8490
Oktibbeha	530038	14	2021	MS 25 0.9 mi N of MS 182	86.4	5.6	8.0	13554
Oktibbeha	530040	14	2021	MS 182 0.9 mi W of MS 389	95.3	3.8	0.9	8617
Oktibbeha	530050	14	2021	MS 182 0.1 mi W of Washington St.	97.0	2.5	0.5	10714
Oktibbeha	530210	14	2021	MS 12 0.3 mi SW of Stark Rd.	95.8	3.1	1.1	22867
Oktibbeha	530229	18	2021	Stark Rd. 0.1 mi N of MS 12	96.7	2.5	0.8	9553

Vehicle Classification Station Summaries for 2019, 2020, 2021

County	County Sequence Number	FC	Year of Count	Location	24 Hour			
					Non-Commercial	Commercial		Average Traffic
						Light	Heavy	
Oktibbeha	530240	14	2021	MS 12 2.0 mi E of MS 25	96.9	2.6	0.5	26346
Oktibbeha	530430	16	2021	Blackjack Rd. 0.3 mi S of MS 12	96.5	2.7	0.7	13159
Oktibbeha	530640	16	2021	MS 389 1.3 mi S of US 82	97.1	2.5	0.5	6704
Oktibbeha	530650	4	2021	MS 389 2.2 mi N of US 82 Bypass	94.6	3.7	1.7	2500
Oktibbeha	530680	5	2021	Robinson Rd. 0.6 mi NE of Oktoc Rd.	92.1	6.0	1.9	1025
Oktibbeha	530790	5	2021	Self Creek Rd. 2.3 mi E of Thompson Rd.	91.2	7.4	1.4	684
Oktibbeha	535000	16	2021	Louisville St. 2.5 mi S of MS 12	96.0	3.1	0.9	4270
Oktibbeha	535010	16	2021	Whitfield St. 0.3 mi SW of Greensboro St.	96.0	3.7	0.3	4310
Oktibbeha	535024	17	2021	Westside Dr. 0.2 mi W of Long St.	94.3	5.5	0.2	1639
Oktibbeha	535330	18	2021	Jarnagin S. 0.1 mi S University Dr.	98.6	1.4	0.0	390
Oktibbeha	535406	16	2021	Louisville St. Between MS 12 and Lynn Lane	96.4	3.1	0.6	9563
Oktibbeha	535407	16	2021	Louisville St Between Lynn Lane and Industrial Park Rd	95.7	3.7	0.6	5257
Panola	540060	4	2021	US 51 0.5 mi S of Hentz Rd.	91.2	6.4	2.4	3600
Panola	540110	16	2021	US 51 0.3 mi N of MS 6	92.2	5.8	2.0	11553
Panola	540120	16	2021	US 51 0.8 mi N of MS 6	90.5	6.4	3.0	5866
Panola	540160	4	2021	US 51 0.1 mi S of MS 315	92.4	5.0	2.6	5772
Panola	540290	3	2021	MS 35 3.4 mi NE of MS 322	87.6	9.6	2.8	1250
Panola	540320	14	2021	MS 35 0.1 mi S of MS 6	92.2	6.3	1.6	4319
Panola	540350	14	2021	MS 6 0.1 mi W of MS 35	88.7	6.3	5.0	9943
Panola	540410	14	2021	MS 6 2.8 mi E of I-55	89.8	4.6	5.6	18497
Panola	540450	11	2021	I-55 1.4 mi S of MS 6	71.6	5.5	22.9	20208
Panola	540458	11	2021	I-55 1.2 mi N of MS 6	75.3	5.5	19.2	24189
Panola	540460	1	2021	I-55 1.3 mi N of MS 35	74.2	6.8	19.0	26264
Panola	540463	17	2021	Bates St. 0.1 mi S of MS 6	98.1	1.6	0.3	1191
Panola	540520	3	2021	MS 315 0.9 mi W of US 51	88.6	6.3	5.1	2395
Panola	540600	4	2021	MS 310 3.9 mi E of I-55	92.4	5.5	2.2	1812
Panola	540680	4	2021	Pope-Crowder Rd. 2.1 mi NE of Teasdale Rd.	91.3	6.2	2.5	1095
Panola	540770	4	2021	Curtis Rd. 2.0 mi W of Macedonia Rd.	91.5	7.4	1.1	890
Panola	541321	5	2021	MS 315 0.3 mi N of US 278	92.2	5.3	2.4	2564
Pearl River	550220	4	2021	US 11 0.5 mi S of Orvisburg Rd.	87.7	7.1	5.3	1686
Pearl River	550260	3	2021	MS 13 0.2 mi W of I-59	85.2	8.2	6.6	3612
Pearl River	550280	3	2021	MS 26 0.9 mi E of Valley Rd.	74.1	8.4	17.6	3346
Pearl River	550430	14	2021	MS 43 0.4 mi W of I-59	95.0	4.0	1.1	15586
Pearl River	550560	1	2021	I-59 2.2 mi N of MS 43	74.6	5.0	20.3	21652
Pearl River	550610	1	2021	I-59 1.4 mi S of MS 26	64.9	5.3	29.9	13717
Pearl River	550620	1	2021	I-59 2.9 mi N of MS 26	68.2	5.6	26.1	15258
Pearl River	550840	5	2021	Flat Top Rd. 0.6 mi S of MS 43	92.8	6.5	0.7	284
Pearl River	550860	4	2021	Spring Hill Rd. 1.2 mi NE of Wayne Stewart Rd.	87.8	5.5	6.7	128
Pearl River	550970	4	2021	Gumpond Beall Rd. 0.5 mi W of I-59	90.6	6.8	2.6	646
Pearl River	551050	5	2021	Hillsdale Gumpond Rd. 1.7 mi SE of I-59	86.1	8.7	5.1	1110
Pearl River	551240	3	2021	MS 43 1.5 mi E of I-59	93.4	5.0	1.6	9350
Pearl River	555407	18	2021	Highland Pkwy. Highland Pkwy. 0.6384 miles East of US 11	95.3	3.8	0.9	5701
Perry	560040	2	2021	US 98 0.3 mi E of MS 29	69.1	7.8	23.1	12538

Vehicle Classification Station Summaries for 2019, 2020, 2021

County	County Sequence Number	FC	Year of Count	Location	24 Hour			
					Non-Commercial	Commercial		Average Traffic
						Light	Heavy	
Perry	560056	2	2021	US 98 1.1 mi E of Beaumont Brooklyn Rd.	67.1	7.8	25.2	9418
Perry	560110	3	2021	MS 15 0.3 mi N of MS 198	86.4	7.3	6.3	2733
Perry	560160	3	2021	MS 15 0.1 mi N of Bay Ave.	85.7	8.3	5.9	4839
Perry	560200	3	2021	MS 15 0.7 mi N of Gatorwood Rd.	84.9	9.5	5.6	2109
Perry	560290	3	2021	MS 42 2.2 mi E of MS 15	84.5	6.7	8.8	4074
Perry	560540	4	2021	Buck Creek Rd. 1.8 mi S of MS 42	87.8	8.2	3.9	740
Perry	560580	4	2021	Beaumont Brooklyn Rd. 0.3 mi N of US 98	91.0	8.4	0.6	592
Perry	560650	5	2021	Memorial Church Rd. 0.6 mi N of Clinton Rd.	96.1	3.3	0.6	244
Perry	560761	6	2021	MS 15 0.3 mi W of US 98	79.9	14.8	5.3	761
Pike	570200	16	2021	US 51 0.1 mi S of US 98	90.9	4.1	5.0	6489
Pike	570370	3	2021	MS 24 0.7 mi W of I-55	80.9	10.2	9.0	5905
Pike	570420	14	2021	US 98 0.6 mi E of US 51	85.2	7.4	7.4	15677
Pike	570460	2	2021	US 98 0.7 mi E Pike 93 Central	84.2	6.3	9.6	7697
Pike	570520	1	2021	I-55 1.5 mi N of MS 584	66.8	9.0	24.1	15687
Pike	570560	1	2021	I-55 between MS 48 and Airport Fernwood Rd.	72.1	7.3	20.6	20362
Pike	570570	11	2021	I-55 between MS 24 and Delaware Ave.	78.9	6.1	15.0	27347
Pike	570610	1	2021	I-55 1.3 mi N of US 98	73.8	5.4	20.8	23128
Pike	570700	14	2021	Delaware Ave. between 5th St. and 6th St.	96.5	3.2	0.4	7074
Pike	570830	17	2021	MS 570 0.5 mi W of I-55	90.3	7.7	2.0	3716
Pike	571150	16	2021	MS 570 between Ave F and Ave E	96.2	3.1	0.7	3218
Pike	571230	6	2021	Anglin Rd. 0.5 mi N of MS 570	95.7	2.7	1.7	484
Pike	571260	16	2021	Robb St. between Walnut St. and Cherry St.	94.7	4.4	1.0	5394
Pike	571320	4	2021	Airport-Fernwood Rd. 0.9 mi E of I-55	87.8	5.3	6.8	2484
Pike	575280	17	2021	25th St. between Ball St. and Witterman St.	98.5	1.4	0.1	1026
Pike	575608	18	2021	College Dr. between Robb St. and Bear Dr.	97.2	2.8	0.0	652
Pike	575611	17	2021	MS 908 between Rolling Wood Dr. and Cherry St.	95.4	3.2	1.4	6083
Pontotoc	580090	2	2021	MS 6 0.8 mi E of Lafayette Couty line	84.0	7.1	8.9	9475
Pontotoc	580120	3	2021	MS 9 0.7 mi NE of Church St.	92.9	4.4	2.7	10947
Pontotoc	580170	2	2021	MS 6 2.8 mi NW of MS 342	89.3	4.8	5.9	13324
Pontotoc	580370	3	2021	MS 41 1.6 mi S of MS 342	90.1	5.4	4.5	2937
Pontotoc	580480	3	2021	MS 9 0.2 mi E of MS 341	91.3	4.2	4.5	8862
Pontotoc	580500	4	2021	MS 9 0.2 mi N of MS 338	90.6	4.8	4.6	6585
Pontotoc	580760	4	2021	MS 355 1.5 mi S of Union County Line	92.9	5.4	1.6	957
Pontotoc	580820	4	2021	MS 345 0.3 mi E of MS 15	90.9	6.0	3.1	4095
Pontotoc	581050	5	2021	MS 336 0.1 mi NW of MS 9	95.3	3.9	0.8	3632
Pontotoc	581081	2	2021	US 278 2.8 mi E of MS 336	86.3	5.1	8.6	7821
Pontotoc	581400	2	2021	MS 6 1.6 mi E of MS 15	84.9	6.6	8.5	14301
Pontotoc	581407	4	2021	MS 780 Between Union Co Line and MS 9	87.8	6.6	5.6	1803
Prentiss	590010	4	2021	N 4th St. between W Main St. and W Water St.	96.0	2.9	1.1	6202
Prentiss	590150	3	2021	MS 30 3.4 mi W of US 45	79.3	5.9	14.8	1826
Prentiss	590220	4	2021	MS 30 0.9 mi E of MS 4	94.3	4.0	1.7	4019
Prentiss	590230	3	2021	MS 30 0.2 mi SE of County Rd. 3130	79.1	3.4	17.5	3661
Prentiss	590555	4	2021	County Rd. 5031 0.4 mi S of County Rd. 5141	88.3	9.1	2.6	1185

Vehicle Classification Station Summaries for 2019, 2020, 2021

County	County Sequence Number	FC	Year of Count	Location	24 Hour			
					Non-Commercial	Commercial		Average Traffic
						Light	Heavy	
Prentiss	590610	3	2021	MS 4 0.6 mi S of County Rd. 5091	87.2	4.6	8.1	2638
Prentiss	590705	4	2021	County Rd. 3501 0.6 mi NW of County Rd. 3560	82.6	3.3	14.0	314
Prentiss	591320	14	2021	MS 4 0.5 mi W of MS 145	93.4	2.8	3.8	7948
Prentiss	595110	16	2021	George E. Allen Dr. 0.4 mi W of MS 145	97.9	1.5	0.6	2082
Prentiss	595216	4	2021	MS 145 Between US 45 and County Rd. 1040	94.2	3.5	2.3	5874
Quitman	600150	3	2021	MS 3 0.2 mi N of MS 6	87.5	9.6	2.9	1758
Quitman	600180	3	2021	MS 3 0.9 mi N of Squirrel Lake Rd.	87.7	7.8	4.5	1379
Quitman	600240	2	2021	MS 6 1.0 mi NE of Gunn Rd.	87.9	6.1	6.0	3042
Quitman	600420	4	2021	MS 316 0.4 mi SE of Belen Gin Rd.	87.9	9.2	3.0	404
Quitman	600430	4	2021	MS 315 Between Coahoma County Line and Bud Rd.	74.1	8.0	17.9	528
Quitman	600460	4	2021	MS 315 0.1 mi E of Howze Rd.	80.9	7.4	11.8	578
Quitman	600680	4	2021	Darling Rd. 0.5 mi E of Dees Rd.	77.3	11.2	11.5	201
Quitman	600810	4	2021	Schieleville Rd. 1.6 mi E of Anderson Rd.	78.4	18.0	3.6	56
Quitman	600820	4	2021	Bailey Rd. 0.1 mi E of Black Rd.	87.0	11.2	1.8	112
Rankin	610290	14	2021	US 80 0.5 mi E of Old Brandon Rd.	94.1	4.7	1.2	18403
Rankin	610300	14	2021	US 80 0.5 mi W of MS 475	95.6	3.4	1.0	16430
Rankin	610311	14	2021	US 80 0.2 mi E of Airport Rd.	93.7	5.1	1.2	15541
Rankin	610330	14	2021	US 80 0.1 mi E of Value Rd.	95.6	3.9	0.6	24098
Rankin	610350	14	2021	US 80 between Felicity St. and Black St.	96.2	3.3	0.5	17500
Rankin	610380	14	2021	US 80 between Hemlock Rd. and City Limits Rd.	91.4	7.0	1.6	5951
Rankin	610750	16	2021	Louis Wilson Dr between Jasper St. and Shiloh Rd.	91.8	7.1	1.1	8313
Rankin	610775	14	2021	MS 18 3.8 mi NW of Shell Oil Rd.	89.8	6.9	3.3	8801
Rankin	610800	3	2021	MS 18 0.1 mi SE of Ashley Rd.	87.3	8.6	4.1	4764
Rankin	610851	14	2021	MS 25 1.0 mi N of Old MS 471	90.8	5.4	3.7	16925
Rankin	610852	14	2021	MS 25 0.5 mi NE of Stull Rd.	89.3	5.7	5.0	12144
Rankin	610857	17	2021	Grants Ferry Rd. Between Castlewoods Blvd. and Wirtz Rd.	96.7	3.0	0.3	2345
Rankin	610858	17	2021	Grants Ferry Rd. Between Bradford Dr. & MS 471	94.2	5.3	0.5	3970
Rankin	610900	3	2021	MS 469 0.4 mi N of Enoch Grove Rd.	90.8	8.3	0.9	3611
Rankin	610995	16	2021	MS 469 0.4 mi E of US 49	96.7	2.7	0.5	9447
Rankin	611005	17	2021	Gunter Rd. 0.1 mi W of MS 469	92.3	6.8	0.9	1772
Rankin	611020	17	2021	Cleary Rd. 0.2 mi S of Ansley Pl.	92.6	6.7	0.7	5359
Rankin	611025	17	2021	Cleary Rd. 0.2 mi S of Florence-Byram Rd.	92.1	6.6	1.3	2227
Rankin	611030	14	2021	MS 468 1.8 mi W of Treetops Blvd.	87.9	7.0	5.1	22135
Rankin	611067	17	2021	Wirtz Rd. 0.7 mi W of Cooper Rd.	94.3	5.1	0.5	2766
Rankin	611090	17	2021	Fannin Landing Cir. 0.4 mi E of Flowers Ln.	89.8	8.8	1.4	1685
Rankin	611154	14	2021	MS 18 0.4 mi W of MS 468	92.1	5.8	2.1	13080
Rankin	611155	14	2021	MS 18 0.8 mi W of Sunset Dr.	92.6	5.7	1.7	16937
Rankin	611156	14	2021	MS 18 0.3 mi E of Stonebridge Blvd.	91.0	6.1	3.0	9445
Rankin	611157	14	2021	MS 18 0.2 mi W of Star Rd.	92.0	5.7	2.3	10898
Rankin	611270	17	2021	US 80 TP 80	85.8	11.6	2.5	811
Rankin	611277	14	2021	MS 471 0.1 mi N of US 80	87.1	10.8	2.2	5584
Rankin	611280	17	2021	MS 471 0.1 mi N of Brooks Dr.	85.2	13.5	1.3	8554
Rankin	611300	17	2021	Old MS 471 0.4 mi N of Holly Bush Rd.	91.2	6.7	2.1	3113

Vehicle Classification Station Summaries for 2019, 2020, 2021

County	County Sequence Number	FC	Year of Count	Location	24 Hour			
					Non-Commercial	Commercial		Average Traffic
						Light	Heavy	
Rankin	611330	17	2021	Shiloh Rd. 0.4 mi E of Louis Wilson Dr.	91.9	6.8	1.3	1929
Rankin	611410	4	2021	MS 43 0.5 mi N of Wire Rd.	90.3	6.4	3.3	2693
Rankin	611420	4	2021	MS 43 0.3 mi N of I-20	89.0	7.1	3.9	6693
Rankin	611440	4	2021	Brooks St Between US 80 and Lake Rd	92.7	6.6	0.7	496
Rankin	611590	14	2021	MS 475 0.2 mi N of I-20	93.8	4.9	1.3	24572
Rankin	611645	16	2021	Spillway Rd. 0.5 mi E of Grants Ferry Rd.	94.5	4.2	1.3	7721
Rankin	611730	16	2021	Hwy 475 0.9 mi N of MS 468	95.3	3.7	1.0	5514
Rankin	611752	16	2021	Greenfield Rd. 0.1 mi S of MS 18	96.7	2.7	0.6	10120
Rankin	616020	16	2021	Old Brandon Rd. 0.6 mi E of Pearson Rd.	96.8	2.6	0.5	9210
Rankin	616022	16	2021	Luckney Road Between MS 471 and Sterling Oak Dr	94.7	4.5	0.9	4953
Rankin	616025	16	2021	Old Brandon Rd. 0.7 mi W of Fox Hall Rd.	96.0	3.5	0.4	5849
Rankin	616030	16	2021	Old Brandon Rd. 0.2 mi E of Fox Hall Rd.	96.6	3.0	0.3	3848
Rankin	616040	18	2021	Old Brandon Rd. 0.2 mi E of Airport Rd.	96.1	3.4	0.4	8340
Rankin	616052	18	2021	Woodgate Dr. between Huntview Dr. and Crossover Dr.	95.8	3.9	0.3	501
Rankin	616065	17	2021	OLD BRANDON RD TP 1279	92.7	5.2	2.1	1609
Rankin	616067	14	2021	Old Brandon Rd. 0.5 mi E of Airport Rd.	96.3	2.9	0.8	5562
Rankin	616068	17	2021	Henderson Rd. between Cooper Rd. and Burnham Rd.	95.8	3.7	0.5	670
Rankin	616069	17	2021	Henderson Rd. between Burnham Rd. and Luckney Rd.	95.7	3.6	0.6	3056
Rankin	616213	16	2021	Grants Ferry Rd. 0.3 mi N of Manship Rd.	96.5	3.0	0.5	10231
Rankin	616905	17	2021	Cooper Rd. 0.2 mi N of Henderson Rd.	93.4	5.3	1.3	2877
Rankin	616920	17	2021	El Dorado Rd. between US 80 and Cooper Rd.	97.1	2.5	0.4	9210
Rankin	616930	17	2021	Cross Park Dr. between US 80 and Old Brandon Rd.	96.4	3.2	0.5	5597
Rankin	616931	17	2021	Cooper Road Between Luckney Rd and MS 25	95.6	3.5	0.9	4317
Rankin	616932	14	2021	MS 468 Between Old Brandon Rd. and Flowood Dr.	86.9	6.8	6.3	19168
Rankin	616934	14	2021	MS 471 Between Luckney Rd and Grants Ferry Rd	92.4	5.5	2.0	17377
Rankin	616936	14	2021	US 80 Between US 49 and Bass Pro Dr	92.5	5.0	2.4	21952
Rankin	616937	17	2021	Industrial Park Road Between Interstate Dr and Weems St	80.3	14.1	5.6	827
Rankin	616939	4	2021	S Lake Rd Between MS 43 and Brooks Ave	95.1	4.5	0.4	276
Rankin	616943	17	2021	Wirtz Road Between MS 25 and Grants Ferry Rd	92.1	6.8	1.1	2996
Rankin	616944	17	2021	N Flowood Dr. Between MS 475 and Flowood Dr.	96.2	3.1	0.7	4410
Rankin	616946	17	2021	King Drive Between Old Brandon Road and George Wallace Dr	92.1	7.8	0.1	800
Rankin	616947	16	2021	Old Brandon Rd. Between Pearson Rd and Bierdeman Rd	97.3	2.5	0.3	12156
Rankin	616947	16	2021	Old Brandon Rd. Between Pearson Rd and Bierdeman Rd	97.3	2.5	0.3	12156
Rankin	616949	14	2021	Old Brandon Road Between El Dorado Rd and Crossgates Blvd	93.5	5.7	0.8	8829
Rankin	616950	4	2021	Pisgah Rd Between MS 471 and MS 43	95.2	3.9	0.8	884
Rankin	616951	17	2021	Patterson Dr Between Flynn Dr and Eastland Dr	96.3	3.6	0.1	2551
Rankin	616953	17	2021	Weems St Between Industrial Park Dr and Interstate Dr	77.4	15.6	7.0	750
Rankin	616954	5	2021	Old Hwy 80 Between US 80 and Barker St	85.8	11.9	2.2	841
Rankin	616955	5	2021	Mink Branch Rd Between Leesburg Rd and Barker Rd	88.6	8.5	2.9	150
Rankin	616956	4	2021	Haynes Chapel Rd Between Lake Rd and Holly Bush Rd	89.1	10.0	0.9	174
Rankin	616957	4	2021	Harrell Rd Between MS 481 and Leesburg Rd	79.5	17.5	3.0	182
Rankin	616958	5	2021	Barker Rd Between Old Hwy 80 and Leesburg Rd	89.0	9.8	1.1	563
Rankin	616959	5	2021	Andrew Chapel Rd Between US 80 and Trickham Bridge Rd	91.0	7.2	1.8	664

Vehicle Classification Station Summaries for 2019, 2020, 2021

County	County Sequence Number	FC	Year of Count	Location	24 Hour			
					Non-Commercial	Commercial		Average Traffic
						Light	Heavy	
Rankin	616960	17	2021	Andrew Chapel Rd Between Trickham Bridge Rd and Baker Ln	80.2	16.0	3.8	1410
Rankin	616961	17	2021	Baker Lane Between MS 471 and Andrew Chapel Rd	93.2	5.0	1.7	4140
Rankin	616962	4	2021	Sand Hill Rd Between MS 25 and Midway Rd	92.0	6.8	1.2	242
Rankin	616963	17	2021	Northshore Parkway Between Fannin Landing Circle and MS 471	91.5	6.3	2.1	5861
Rankin	616965	6	2021	Wade Patrick Rd Between Shell Oil Rd and Rock Hill Rd	90.2	8.2	1.6	1700
Rankin	616966	17	2021	Dixie Road Between US 49 and Main St	78.7	8.0	13.4	733
Rankin	616967	6	2021	Loflin Road Between Rockwood Rd and Simpson Co Line	88.1	9.2	2.7	459
Rankin	616968	6	2021	E. Mountain Creek Road Between MS 469 and Loflin Rd	86.6	10.9	2.5	718
Rankin	616969	16	2021	Eagle Post Road Between US 49 and MS 469	90.8	7.7	1.5	2522
Rankin	616970	17	2021	Hickory Ridge Road Between Pierce Road and Florence-Byram Rd	91.8	6.9	1.3	1373
Rankin	616971	17	2021	Lewis Street Between MS 469 and Steens Creek Dr	92.9	6.7	0.4	1858
Rankin	616972	17	2021	Main Street Between US 49 and Rockwood Rd	68.5	27.9	3.7	1288
Rankin	616973	18	2021	Church Street Between Cleary Rd and Main Street	93.7	5.8	0.6	2793
Rankin	616974	17	2021	McCullough-McLin Road Between Star Rd and William Rd	95.1	4.6	0.2	889
Rankin	616975	17	2021	Mullican Road Between Lewis St and Cleary Rd	91.7	7.9	0.4	1566
Rankin	616976	17	2021	Monterey Road Between US 49 and Old Pearson Rd	93.8	5.1	1.1	3502
Rankin	616977	17	2021	Pierce Road Between White Road and Dead End	94.8	4.7	0.5	625
Rankin	616978	17	2021	RT Braddy Road Between US 49 and McCullough-McLin Rd	93.3	5.7	1.0	676
Rankin	616979	17	2021	Seventh Day Road Between Erlich Rd and Dixie Rd	95.3	3.6	1.0	1528
Rankin	616980	17	2021	Williams Road Between MS 469 and McCullough-McLin Rd	91.9	7.5	0.5	3726
Rankin	616981	17	2021	Shell Oil Road Between MS 18 and Wade Patrick Rd	90.2	8.4	1.4	1647
Rankin	616982	17	2021	Shell Oil Road Between Wade Patrick Rd and Star Rd	93.3	5.8	0.8	604
Rankin	616984	17	2021	Marquette Rd. Between US 80 and Boyce Thompson Dr.	88.7	10.0	1.3	3022
Rankin	616985	17	2021	Greenfield Circle Between MS 468 N and MS 468 S	91.1	7.5	1.3	299
Rankin	616986	17	2021	Mangum Drive Between MS 468 and Pearl City Limits	93.9	5.4	0.7	3942
Rankin	616987	17	2021	Braves Blvd. Between Childre Dr. and Bass Pro Dr.	97.5	2.3	0.2	662
Rankin	616989	17	2021	Bass Pro Dr. Between Braves Blvd and Childre Dr.	96.0	3.1	0.9	6646
Rankin	616990	17	2021	Liberty Road Between MS 25 and Flowood Dr	96.7	2.9	0.4	7348
Rankin	616991	17	2021	Flynn Drive Between Patterson Dr and Mangum Dr	94.0	5.9	0.0	2314
Rankin	616992	16	2021	Luckney Road Between MS 25 and Henderson Rd	96.6	2.6	0.7	6078
Rankin	616993	16	2021	Luckney Road Between MS 25 and Wirtz Rd	92.9	6.2	0.9	4558
Rankin	616994	14	2021	MS 468 Between Fourth St. and Treetops Blvd.	93.4	4.5	2.1	21314
Rankin	616995	14	2021	MS 468 Between MS 475 and River Oaks Dr.	94.9	3.7	1.4	18520
Rankin	616996	18	2021	Old Pearson Road Between US 49 and Church St	88.5	10.3	1.2	440
Rankin	616997	17	2021	Fannin Rd. Between MS 468 and Flowood Dr.	97.0	2.9	0.1	382
Rankin	616998	16	2021	Eagle Post Rd Between US 49 and Williams Rd	85.7	13.5	0.8	2736
Rankin	617013	17	2021	Airline Rd. Airline Rd. North of Old Brandon Rd.	98.3	1.3	0.4	6186
Rankin	617016	17	2021	Plaza Dr. Plaza Dr. between Grant's Ferry Rd. and Castlewoods Blvd	96.0	3.5	0.5	3271
Rankin	617017	14	2021	Lakeland Dr. Lakeland Dr. between College St. and MS 471	87.2	10.4	2.5	2501
Scott	620070	4	2021	US 80 0.9 mi E of Northwood Dr.	90.4	4.1	5.5	5837
Scott	620090	4	2021	US 80 3.3 mi W of MS 35	86.3	4.2	9.5	5960
Scott	620230	1	2021	I-20 0.8 mi W of MS 481	61.7	7.2	31.1	25834
Scott	620240	1	2021	I-20 3.6 mi W of MS 35	62.2	7.0	30.9	24595

Vehicle Classification Station Summaries for 2019, 2020, 2021

County	County Sequence Number	FC	Year of Count	Location	24 Hour			
					Non-Commercial	Commercial		Average Traffic
						Light	Heavy	
Scott	620300	3	2021	MS 35 0.3 mi S of I-20	81.6	6.4	12.0	4939
Scott	620360	3	2021	MS 35 1.1 mi N of US 80	90.3	4.1	5.6	12387
Scott	620370	3	2021	MS 35 1.0 N of MS 21	89.9	4.1	6.0	8972
Scott	620380	3	2021	MS 35 0.9 mi N of Old Jackson Rd.	87.0	4.5	8.5	6334
Scott	620525	4	2021	MS 13 1.1 mi N of MS 481	86.1	5.5	8.4	1499
Scott	620630	4	2021	MS 501 0.6 mi S of US 80	95.0	3.6	1.4	3068
Scott	621131	5	2021	Hall Rd. 0.6 mi S of Leake County Line	89.5	8.2	2.3	392
Scott	626004	4	2021	MS 492 Between Leake County Line and Goss Rd.	93.3	3.9	2.8	787
Sharkey	630100	2	2021	US 61 0.2 mi N of Dogwood St.	81.9	8.6	9.5	2615
Sharkey	630250	2	2021	US 61 0.8 mi N of MS 14	75.4	11.4	13.2	1984
Sharkey	630330	5	2021	Delta City Rd. 0.4 mi E of Robinson Rd.	64.5	29.8	5.6	124
Simpson	640100	2	2021	US 49 0.9 mi NW of MS 28	79.5	5.8	14.7	24271
Simpson	640200	2	2021	US 49 0.8 mi SE of MS 13	75.4	6.7	17.9	21047
Simpson	640600	4	2021	MS 43 0.8 mi N of Irvin Jones Rd.	77.6	10.6	11.8	1267
Simpson	640790	4	2021	Cato Rd. 0.4 mi N of Spillway Trail	86.0	9.8	4.2	525
Simpson	641050	4	2021	MS 541 0.4 mi S of Kemp Rd.	93.1	4.6	2.3	1087
Simpson	641090	4	2021	Dry Creek Rd. 0.4 mi N of R. C. Garner Rd.	90.4	6.1	3.5	318
Simpson	641160	4	2021	Hopewell Rd. 0.7 mi W of Old River Rd.	89.3	8.6	2.1	257
Simpson	641330	4	2021	Jupiter Rd. 0.2 mi N of Jeff Alexander Rd.	84.7	14.0	1.3	409
Simpson	641540	4	2021	New Hope Rd. 0.4 mi SW of W. S. White Rd.	90.5	8.4	1.1	232
Smith	650070	3	2021	MS 28 0.9 mi SE of MS 35	79.0	6.7	14.3	2957
Smith	650150	3	2021	MS 28 0.7 mi W of Summerland Rd.	84.2	7.0	8.8	3816
Smith	650330	3	2021	MS 13 0.4 mi S of Scrd 150	78.8	8.6	12.5	1348
Smith	650340	3	2021	MS 18 0.7 mi E of MS 541	81.7	6.4	11.9	2178
Smith	650400	3	2021	MS 18 0.3 mi E of MS 501	78.3	8.7	13.0	3044
Smith	650590	5	2021	County Rd. 77 0.6 mi N of County Rd. 98	85.1	9.0	5.9	612
Stone	660150	3	2021	MS 15 0.5 mi N of Pat Hickman Rd.	90.2	6.5	3.3	317
Stone	660330	4	2021	Wire Rd. 0.4 mi E of Sweet Beulah Rd.	91.8	3.5	4.7	598
Stone	660440	5	2021	Old Hwy 26 0.2 mi N of Kline Rd.	86.4	12.1	1.5	541
Stone	660705	4	2021	Magnolia Dr. between Central Ave. and 5th Ave.	92.2	6.3	1.6	6460
Sunflower	670041	2	2021	US 49W 0.4 mi S of Southside Rd.	85.6	5.4	9.0	5374
Sunflower	670170	3	2021	US 49W 0.5 mi S of Steelman Rd.	83.6	7.9	8.5	3599
Sunflower	670258	6	2021	E Sunflower St. Between US 49W and S Front Ave.	97.4	2.2	0.4	1716
Sunflower	670300	3	2021	US 49W 0.5 mi S of Brooks Rd.	87.4	6.5	6.1	5361
Sunflower	670470	14	2021	US 82 0.2 mi E of US 49W	87.6	6.0	6.4	9778
Sunflower	670490	2	2021	US 82 0.2 mi W of Fence Rd.	82.9	6.4	10.8	8171
Sunflower	670510	2	2021	US 82 1.5 mi W of Leflore County Line	81.6	3.8	14.5	6599
Sunflower	670570	3	2021	MS 32 0.9 mi W of Tallahatchie County Line	87.6	8.3	4.1	574
Sunflower	670672	4	2021	Main St. 0.2 mi S of Sage Ave.	95.4	4.2	0.5	1415
Sunflower	670790	4	2021	MS 442 6.7 mi E of MS 448	82.5	14.8	2.7	220
Sunflower	671035	17	2021	Wiggins Rd. 0.1 mi E of Kinlock Rd.	96.2	3.5	0.4	1712
Sunflower	671050	17	2021	Alexander Ave. 0.2 mi N of Hampton St.	97.7	2.1	0.1	2504
Sunflower	671400	5	2021	Blaine Rd. 0.5 mi E of Steed-Mixon Rd.	80.1	12.4	7.5	234

Vehicle Classification Station Summaries for 2019, 2020, 2021

County	County Sequence Number	FC	Year of Count	Location	24 Hour			
					Non-Commercial	Commercial		Average Traffic
						Light	Heavy	
Sunflower	671630	4	2021	Drew-Merigold Rd. 1.0 mi E of Henderson Rd.	88.5	9.4	2.1	892
Sunflower	675120	17	2021	Westside Ave. 0.7 mi W of Alexander Ave.	94.3	5.2	0.5	1119
Tallahatchie	680070	3	2021	US 49E 0.6 mi SE of Gray St.	88.5	6.1	5.4	3776
Tallahatchie	680150	3	2021	US 49W 0.5 mi E of Clark Rd.	81.5	4.5	14.1	1912
Tallahatchie	680310	3	2021	MS 32 0.6 mi N of Chamblis Rd.	85.9	9.2	4.9	570
Tallahatchie	680690	4	2021	MS 321 0.5 mi S of Whitten Camp Dr.	79.4	18.1	2.5	202
Tallahatchie	680700	4	2021	MS 321 0.8 mi N of Melton Rd.	55.3	41.5	3.1	80
Tallahatchie	680850	4	2021	Tippo Rd. 0.3 mi S of Murphey Dr.	90.2	8.0	1.8	337
Tallahatchie	680910	5	2021	Enid-Teasdale Rd. 0.9 mi W of Haven Rd.	91.8	7.1	1.1	281
Tate	690040	14	2021	US 51 0.2 mi N of W Main St.	95.8	2.4	1.8	8589
Tate	690180	16	2021	Main St. between Ward St. and Center St.	96.9	2.8	0.2	6950
Tate	690230	3	2021	MS 4 between House Rd. and Pate Rd.	88.1	7.1	4.8	3534
Tate	690350	4	2021	Coldwater-Arkabutla Rd. 0.1 mi W of Kelly Crossing Rd.	92.8	5.2	2.0	2434
Tate	690380	4	2021	MS 4 2.1 mi E of MS 3	92.6	5.1	2.3	2622
Tate	690460	4	2021	MS 306 0.6 mi E of Bowman Town Rd.	86.4	9.8	3.8	2811
Tate	690580	4	2021	Looxahoma-Tyro Rd. 0.7 mi E of Lyles Rd.	93.3	4.1	2.6	1053
Tate	695010	16	2021	Scott St. between Tate St. and Cox St.	95.5	3.6	0.9	7856
Tate	695081	5	2021	MS 301 Between Arkabutla-Savage Rd. and MS 304 Scenic Loop	89.9	7.6	2.4	930
Tate	695082	17	2021	Browns Ferry Rd. Between US 51 and Two Mile Branch Rd.	95.8	3.5	0.7	2543
Tate	695083	16	2021	Matthews Dr. Between MS 4 and Browns Ferrd Rd.	95.5	3.7	0.9	3670
Tippah	700210	2	2021	MS 15 between Section Line St. and 1st St.	94.6	3.2	2.2	14821
Tippah	700270	2	2021	MS 15 between Martin St. and Park Lane Cir.	93.4	3.9	2.7	12544
Tippah	700330	2	2021	MS 15 between Commerce St. and Mitchel Ave.	88.5	6.5	5.0	5087
Tippah	700420	4	2021	MS 368 0.3 mi E of MS 15	96.9	2.6	0.5	518
Tippah	700490	3	2021	MS 4 between Hill Rd. and Hobson Ln	95.8	2.8	1.4	2936
Tippah	700540	6	2021	MS 4 between Commerce St. and Siddall St.	96.1	3.3	0.6	3254
Tippah	700570	3	2021	MS 4 0.8 mi E of Cedar Dr.	89.6	5.9	4.5	4902
Tippah	700630	4	2021	County Rd. 201 0.3 mi W of County Rd. 222	92.7	5.7	1.7	300
Tippah	700640	3	2021	MS 2 4.0 mi NE of MS 4	90.6	4.9	4.5	1716
Tippah	700770	4	2021	County Rd. 200 1.1 mi N of County Rd. 500	89.2	7.5	3.3	246
Tippah	701080	4	2021	County Rd. 601 0.2 mi S of County Rd. 638	94.9	3.4	1.7	537
Tippah	701126	4	2021	MS 773 Between MS 2 and County Rd. 500	82.9	7.9	9.3	1452
Tippah	701127	2	2021	MS 4 Between S Walnut St. and Jefferson St.	95.1	3.5	1.3	14006
Tishomingo	710160	3	2021	MS 25 0.5 mi N of MS 366	87.9	5.8	6.3	7799
Tishomingo	710170	3	2021	MS 25 1.3 mi N of MS 366	84.3	5.2	10.5	6549
Tishomingo	710190	3	2021	MS 25 0.8 mi S of MS 4	81.6	6.3	12.1	5818
Tishomingo	710287	2	2021	MS 25 1.8 mi N of MS 172	76.8	6.1	17.1	4469
Tishomingo	710320	6	2021	Constitution Dr. 0.1 mi N of Whitehouse Rd.	91.2	7.3	1.5	1972
Tishomingo	710330	2	2021	MS 25 3.2 mi N of MS 172	79.3	5.6	15.1	5476
Tishomingo	710780	4	2021	MS 366 1.3 mi SE of MS 25	93.7	4.0	2.3	3293
Tishomingo	710960	4	2021	County Rd. 131 0.5 mi N of MS 30	94.7	4.5	0.8	133
Tishomingo	711030	4	2021	County Rd. 982 0.4 mi NE of County Rd. 287	92.1	6.3	1.6	159
Tishomingo	711040	4	2021	County Rd. 989 2.2 mi N of MS 25	89.7	7.2	3.0	1112

Vehicle Classification Station Summaries for 2019, 2020, 2021

County	County Sequence Number	FC	Year of Count	Location	24 Hour			
					Non-Commercial	Commercial		Average Traffic
						Light	Heavy	
Tunica	720030	2	2021	US 61 0.3 mi N of Smith Rd.	82.6	4.7	12.7	7744
Tunica	720240	4	2021	Dundee Rd. 0.4 mi N of Byrd Rd.	78.4	19.6	2.0	51
Tunica	720430	4	2021	Prichard Rd. 3.3 mi W of MS 3	87.9	4.4	7.7	405
Tunica	720550	5	2021	Old US 61 1.1 mi N of May Place Cir.	91.3	6.8	1.8	219
Union	730012	11	2021	I-22 1.7 mi NW of MS 15	65.5	5.9	28.6	30068
Union	730014	11	2021	I-22 0.5 mi NW of MS 15	64.4	6.7	28.9	29476
Union	730150	14	2021	MS 30 0.3 mi E of US 78	96.2	3.1	0.8	10852
Union	730310	14	2021	MS 15 1.0 mi N of US 78	87.7	8.2	4.1	15095
Union	730370	2	2021	MS 15 1.0 mi N of County Rd. 82	84.4	6.8	8.9	5504
Union	730376	17	2021	Sam T. Barkley Dr. 2.3 mi W of MS 15	92.5	3.9	3.6	3483
Union	730440	14	2021	MS 30 0.4 mi W of US 78	90.9	5.4	3.7	8317
Union	730550	4	2021	MS 355 0.9 mi NW of County Rd. 40	91.0	6.9	2.0	490
Union	731000	4	2021	MS 370 1.2 mi S of County Rd. 235	93.5	3.6	2.9	1211
Union	731180	4	2021	MS 9 0.4 mi S of County Rd. 253	92.5	4.4	3.1	2638
Union	735000	17	2021	Meadow Lane 0.3 mi N of MS 348	93.5	6.1	0.4	643
Union	735190	17	2021	Moss Hill Dr. 0.2 mi N of Honeysuckle Dr.	96.8	2.5	0.7	2255
Union	735304	4	2021	MS 780 Between MS 9 and County Rd. 203	96.5	3.1	0.5	523
Union	735305	4	2021	MS 780 Between MS 9 and County Rd. 292	78.7	16.6	4.7	1795
Union	735311	18	2021	Park Plaza Dr Park Plaza Dr 350 feet South of MS 30	96.6	2.6	0.7	8406
Walthall	740070	4	2021	MS 48 between Sandifer St. and Sumrall Ave.	92.4	6.0	1.6	7015
Walthall	740100	2	2021	US 98 1.3 mi SW of MS 585	83.5	7.3	9.3	6683
Walthall	740320	4	2021	MS 583 0.4 mi S of Oak Grove Rd.	85.2	9.6	5.3	1389
Walthall	740420	4	2021	MS 48 0.7 mi E of McCain Rd.	86.9	6.0	7.1	568
Walthall	740440	4	2021	Darbun Rd. 0.7 mi E of MS 27	85.7	9.2	5.1	1009
Walthall	740660	5	2021	Dinan-Salem Rd. 0.7 mi E of MS 583	86.0	4.8	9.2	450
Warren	750050	14	2021	Clay St. 0.1 mi W of Confederate Ave.	95.9	3.3	0.7	15749
Warren	750165	14	2021	US 61 0.8 mi S of Grange Hall Rd.	91.3	4.8	4.0	12348
Warren	750170	14	2021	US 61 3.6 mi S I-20	92.1	4.6	3.2	17243
Warren	750172	14	2021	US 61 0.6 mi S of I-20	91.6	4.4	4.0	17090
Warren	750200	14	2021	US 61 0.3 mi N of I-20	88.1	6.4	5.5	28207
Warren	750210	2	2021	US 61 2.9 mi N of I-20	74.5	9.0	16.5	7721
Warren	750240	2	2021	US 61 2.9 mi S of Issaquena County Line	80.0	9.6	10.4	2583
Warren	750270	11	2021	I-20 0.3 mi W of Warrenton Rd.	68.5	6.4	25.1	24211
Warren	750290	11	2021	I-20 0.4 mi W of Halls Ferry Rd.	75.5	4.4	20.1	44116
Warren	750420	16	2021	MS 27 0.2 mi S of I-20	90.7	7.0	2.3	12359
Warren	750570	4	2021	Fisher Ferry Rd. 0.4 mi W of Goodrum Rd.	94.3	4.3	1.4	3477
Warren	750580	16	2021	Fisher Ferry Rd. 0.2 mi S of Halls Ferry Rd.	95.8	3.5	0.7	7861
Warren	750600	16	2021	Halls Ferry Rd. 0.3 mi S of I-20	97.5	2.2	0.3	17051
Warren	750890	14	2021	Washington St. 0.5 mi N of Jackson St.	89.9	5.9	4.3	4156
Warren	755160	14	2021	Levee St. 0.2 mi N of Clay St.	82.1	9.1	8.7	675
Warren	755357	14	2021	Haining Rd. 0.3 mi N of Washington St.	74.6	12.2	13.2	3169
Warren	755400	16	2021	Rifle Range Rd. 0.3 mi NW of US 61	83.5	13.4	3.1	488
Washington	760130	4	2021	Broad St. 0.2 mi N of US 82	96.2	3.2	0.6	4326

Vehicle Classification Station Summaries for 2019, 2020, 2021


County	County Sequence Number	FC	Year of Count	Location	24 Hour			
					Non-Commercial	Commercial		Average Traffic
						Light	Heavy	
Washington	760190	2	2021	US 61 2.9 mi N of US 82	81.1	8.6	10.4	6068
Washington	760230	2	2021	US 82 2.6 mi N of MS 454	78.2	5.8	15.9	6439
Washington	760240	14	2021	US 82 0.4 mi S of Reed Rd.	83.3	5.6	11.1	10401
Washington	760280	14	2021	US 82 0.7 mi W of MS 1	91.8	4.0	4.1	15094
Washington	760470	2	2021	US 82 0.7 mi W of Sunflower County Line	82.5	6.2	11.3	9534
Washington	760490	3	2021	MS 12 0.7 mi E of Curry Rd.	83.6	12.7	3.7	621
Washington	760500	3	2021	MS 12 3.1 mi W of Deer Creek Dr.	88.8	8.3	2.9	648
Washington	760620	3	2021	MS 1 0.9 mi S of MS 12	85.1	7.4	7.5	2619
Washington	760770	14	2021	MS 1 0.6 mi N of US 82	95.6	3.2	1.2	17620
Washington	760810	14	2021	MS 1 2.2 mi N of US 82	91.2	6.3	2.4	7542
Washington	761490	14	2021	Broadway St. 0.7 mi SW of US 82	92.2	4.0	3.8	5009
Washington	761530	14	2021	Broadway St. 0.1 mi NE of Nelson St.	88.4	8.5	3.1	5721
Washington	761840	4	2021	Old US 61 0.4 mi N of Creek Rd.	91.9	6.7	1.4	997
Washington	765030	17	2021	Oak St. between Harvey St. and Muscadine St.	81.1	18.4	0.5	217
Washington	766050	6	2021	Oak St. 0.1 mi S of 7th St.	97.8	2.2	0.0	653
Wayne	770055	2	2021	US 84 0.5 mi NE of Woodard Switch Rd./Spring St.	77.4	6.7	15.9	5061
Wayne	770070	4	2021	MS 184 0.2 mi N of Pine St.	92.5	4.4	3.0	8281
Wayne	770115	2	2021	US 84 0.4 mi E of MS 145	74.9	7.3	17.7	4646
Wayne	770170	3	2021	US 45 1.3 mi N of MS 42	73.4	5.0	21.5	4107
Wayne	770180	2	2021	US 45 2.4 mi NW of Greene County Line	76.8	5.6	17.6	6283
Wayne	770210	4	2021	MS 145 3.5 mi SE of MS 184	90.0	4.6	5.3	4139
Wayne	770215	2	2021	US 45 0.6 mi S of Landfill Rd.	79.1	5.3	15.5	7672
Wayne	770225	2	2021	US 45 0.3 N of Deer Run Rd.	79.6	5.6	14.8	7486
Wayne	770270	4	2021	MS 145 0.7 mi N of MS 184	92.0	4.0	4.0	6339
Wayne	770295	2	2021	US 45 1.0 mi N of US 84	81.7	4.8	13.5	6422
Wayne	770810	4	2021	Reservoir Rd. 0.3 mi NE of Mazingo Rd.	73.8	10.2	16.0	187
Wayne	775095	3	2021	MS 42 Between MS 57 and US 45	86.0	6.0	8.0	957
Webster	780080	2	2021	US 82 0.7 mi NE of Greensboro Rd.	71.4	7.1	21.5	5254
Webster	780130	4	2021	MS 182 between MS 9 and Factory Rd.	93.6	4.5	1.9	3877
Webster	780430	3	2021	MS 9 0.8 mi N of MS 50	83.3	5.6	11.1	2152
Webster	781222	6	2021	MS 765 Between MS 50 and Natchez Trace Pkwy	91.2	7.5	1.3	752
Wilkinson	790070	2	2021	US 61 0.4 mi N of Fords Creek Rd.	80.0	7.9	12.1	5070
Wilkinson	790080	2	2021	US 61 0.7 mi S of Cold Springs Rd.	78.9	8.9	12.2	5164
Winston	800220	3	2021	MS 14 1.3 mi E of Spay Rd.	81.7	10.5	7.8	1055
Winston	800360	2	2021	MS 25 11.3 mi NE of MS 19	77.0	5.8	17.1	5263
Winston	800377	6	2021	Old Robinson Rd. 0.3 mi S of MS 14	95.0	4.0	1.0	1834
Yalobusha	810110	2	2021	MS 7 1.0 mi E of MS 333	86.7	5.5	7.7	4030
Yalobusha	810126	2	2021	MS 7 0.2 mi N of MS 330	85.5	5.2	9.4	3542
Yalobusha	810290	4	2021	Central St. 0.1 mi E of MS 7	98.2	1.6	0.2	1902
Yalobusha	810360	3	2021	MS 32 3.0 mi W of MS 7	92.9	4.8	2.4	2135
Yazoo	820080	14	2021	MS 149 between Yazoo St. and Ward St.	95.4	4.0	0.6	6536
Yazoo	820130	16	2021	MS 149 0.1 mi E of MS 3	85.4	10.9	3.7	2771
Yazoo	820240	2	2021	US 49 0.7 mi N of Addison Rd	84.7	5.9	9.4	9744

Vehicle Classification Station Summaries for 2019, 2020, 2021								
County	County Sequence Number	FC	Year of Count	Location	24 Hour			
					Non-Commercial	Commercial		Average Traffic
						Light	Heavy	
Yazoo	820290	14	2021	US 49E between 15th St. and Carson Rd.	90.5	4.7	4.7	16529
Yazoo	820305	3	2021	US 49 0.7 mi NW of MS 3	79.7	8.4	11.9	3268
Yazoo	820360	14	2021	MS 3 3.1 mi S of US 49W	78.6	8.2	13.1	4202
Yazoo	820385	2	2021	US 49W 0.7 mi N Coker Rd.	78.0	6.9	15.0	5284
Yazoo	820390	3	2021	MS 149 0.5 mi W of Whites Lane Rd.	88.2	8.3	3.4	1770
Yazoo	820462	1	2021	I-55 0.9 mi N of Wilwood Rd.	66.8	4.8	28.4	16640
Yazoo	825150	16	2021	Canal St. 0.2 mi E of College St.	96.4	3.6	0.0	167
Yazoo	825235	17	2021	Ridge Rd. 0.1 mi S of Holmes St.	95.7	4.2	0.1	455
Yazoo	825412	14	2021	MS 3 Between US 49W and Gordon Ave	63.9	8.4	27.7	2112


Section C

Continuous Traffic Recorder Data



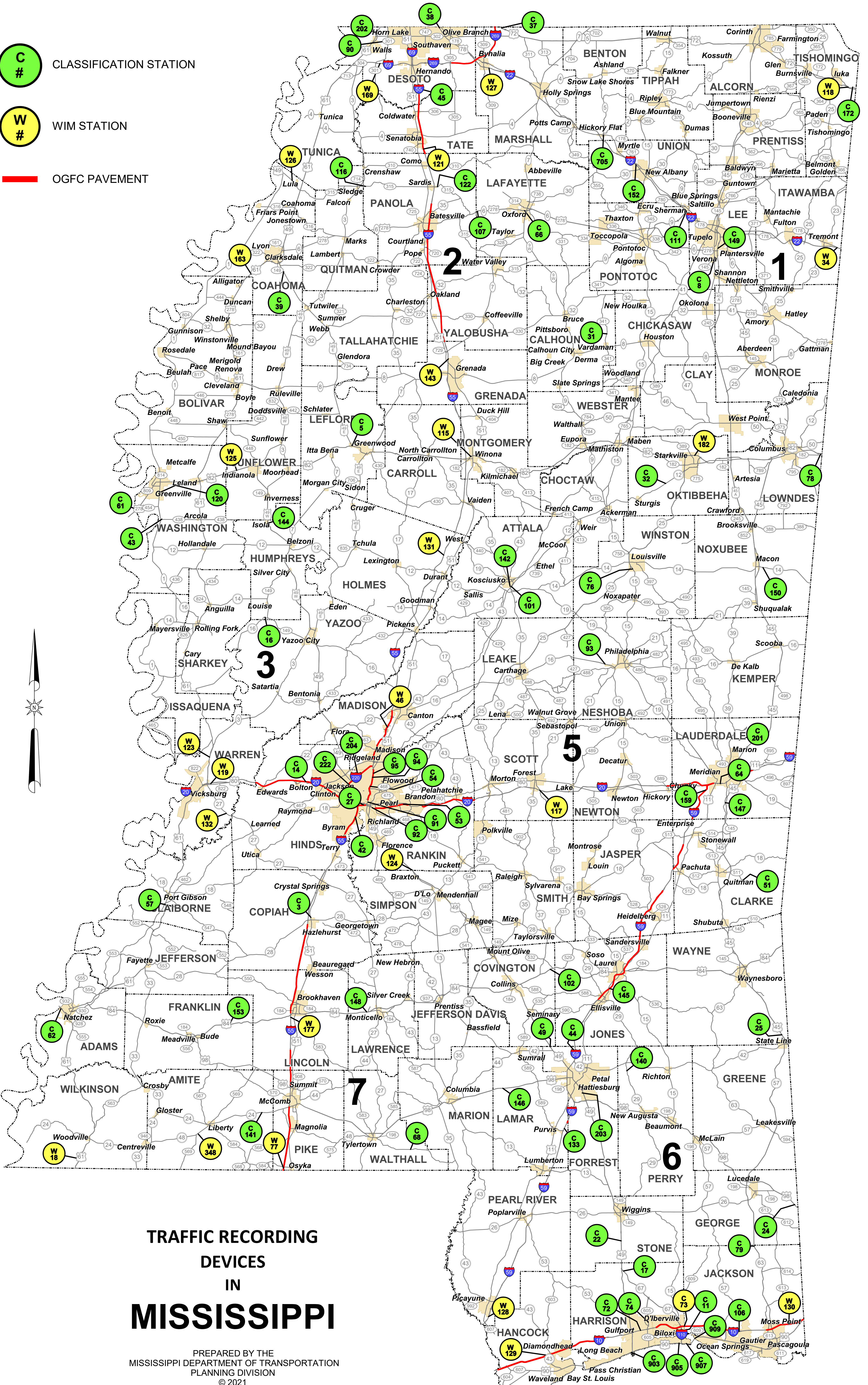


CLASSIFICATION STATION



WIM STATION

OGFC PAVEMENT



**TRAFFIC RECORDING
DEVICES
IN
MISSISSIPPI**

PREPARED BY THE
MISSISSIPPI DEPARTMENT OF TRANSPORTATION
PLANNING DIVISION
© 2021

Annual Average Daily Traffic by Station																			
COSQ	County	Route	Station - Location	FC	2008	2009	2010	2011	2012	2013	2014	2015	2016	2017	2018	2019	2020	2021	
010020	Adams	US 425	AVC 62 - Mississippi River Bridge in Natchez	14	24174	23502	23891	23453	23525	23189	22998	23063	23718	23826	23958	23907	20657	22279	
030090	Amite	US 48	WIM 348 - 0.1 mi E of Enterprise Rd	3					2904	2918	3102	3006	3056	3125	2944	2958	2621	2815	
030150	Amite	MS 24	AVC 141 - 2.8 mi W of Pike County Line	3	4411	4268	4169	4135	4162	3795	4246	4323	4409	4509	4196	4192	3918	4229	
040350	Attala	MS 35	AVC 101 - 0.3 mi N of Natchez Trace Pkwy	16		9252	9126	8955	8945	9020	9030	9188	9363	9470	9324	9414	9009	9297	
045000	Attala	MS 731	AVC 142 - 0.4 mi N of Love Rd.	16	2531	2547	2551	2400	2390	2324	2321	2369	2397	2396	2411	2406	1969	2296	
050457	Benton	Crum St/MS 705	AVC 705 - 0.15 mi S of MS 178	5						617	532	578	597	602	568	531	477	549	
070620	Calhoun	MS 341	AVC 31 - 3.3 mi N of MS 8	4		1198	1311	1331	1288	1268	1323	1385	1427	1451	1375	1365	1358	1244	
110400	Claiborne	MS 547	AVC 57 - 4.5 mi E of US 61	4		1640	1607	1544	1547	1426	1457	1455	1538	1591	1599	1661	1596	1553	
120700	Clarke	MS 511	AVC 51 - 4.2 mi E of US 45	4		1048	1079	995	983	966	876	962	976	968	933	920	862	892	
140030	Coahoma	US 49	AVC 39 - 1.6 mi S of MS 322	14	4471	4407	4410	4260	4218	4147	4167	4224	4309	4227	4250	4116	3718	3898	
140170	Coahoma	US 61	WIM 163a - 1.3 mi N of Bolivar County Line	2										5062	5085	5101	4773	5044	
140380	Coahoma	US 49	WIM 126 - 4.5 mi NW of US 61	2	4401	4543	4622	3455	3728	4037	4119	4040	4056	3971	3989	4002	3745	5016	
150130	Copiah	US 51	AVC 3 - 0.7 mi N of MS 28	4	5133	5484	5408	4997	4682	4702	4852	4915	5009	5134	4995	4752	4575	4748	
160010	Covington	US 49	AVC 49 - 2.8 mi N of Forrest County Line	2		20290	20919	20520	20656	20846	21245	22152	22938	23240	22843	22586	21264	23572	
160300	Covington	US 84	AVC 102 - 0.5 mi W of MS 532	2	4030	3914	4238	4181	4269	4510	4807	4855	4952	4961	4983	4999	4649	5106	
170130	DeSoto	US 78	AVC 38 - 0.6 mi S of TN State Line	12	25371	26587	26834	26752	26541	26651	26781	28654	28940	28047	28123	28414	25478	22042	
170220	DeSoto	US 61	AVC 90 - 1.9 mi S of TN State Line	12	19008	18713	18079	15916	15656	13945	12679	12321	12186	12064	11651	11438	10256	10360	
170240	DeSoto	I-55	AVC 45 - 3.0 mi S of Old MS 304	1	28068	28349	32517	31523	31604	31654	31936	33629	34301	34498	35736	36628	34033	37296	
170694	DeSoto	I-69/MS 304	WIM 169 - 1.0 mi E of MS 301	1										10703	11426	11560	10752	12739	
175084	DeSoto	Nail Rd.	AVC 202 - 0.86 mi W of Horn Lake Rd.	17								5822	5404	5439	5838	5791	5997	6033	5978
180620	Forrest	I-59	AVC 44 - 4.0 mi N of US 49	1	27418	27557	27448	26400	26556	26915	28042	28322	28889	29054	29476	24734	27020	31229	
180830	Forrest	Elks Lake Rd.	AVC 203 - 0.46 mi S of US 49	17						2512	1967	2014	2008	1991	1981	1982	1917	1918	
190150	Franklin	US 84	AVC 153 - 0.6 mi E of Applewhite Rd.	2		4320	4568	4450	4440	4609	4821	4675	4772	4745	4766	4781	4277	4520	
200110	George	US 98	AVC 24 - 0.1 mi W of AL State Line	2	8235	8373	8243	8371	8504	8618	8764	9195	9465	9450	9492	9683	9336	9866	
210070	Greene	US 45	AVC 25 - 0.2 mi N of AL State Line	2	3354	3840	4391	4215	4343	4644	4878	5240	5345	5649	5589	5485	4956	6191	
220430	Grenada	I-55	WIM 143 - 3.1 mi N of MS 8, N of Grenada	11	17570	17570	17885	16802	17148	16925	17537	18753	18819	19253	19033	19259	16241	18150	
230040	Hancock	I-10	WIM 129 - 0.7 mi W of MS 43/MS 603	1										45268	40996	41794	36052	42901	
240120	Harrison	US 90	AVC 903 - 0.2 mi W of US 49	14		26237	27543	26156	26227	26290	26244	27819	28375	27327	27479	27420	24803	25772	
240232	Harrison	I-10	AVC 72 - 1.5 mi E of US 49	11	65832	63426	64821	57414	58549	59130	60634	63625	65174	64951	66442	65328	57702	64664	
240390	Harrison	US 90	AVC 905 - 0.1 mi E of Azalea Dr.	14		32802	37684	36830	37384	37636	38907	39986	41021	40619	40844	40757	36867	38307	
240405	Harrison	US 90	AVC 907 - 0.1 mi W of Kuhn St.	14		25898	26692	26777	26665	26373	27996	29221	29805	29548	29711	27147	24555	25515	
240895	Harrison	MS 67	AVC 17 - 0.5 mi SE of US 49	2		6152	6967	7021	7343	7468	7819	8408	9080	8967	9312	9594	8603	9897	
241057	Harrison	MS 605	AVC 74 - 1.7 mi N of I-10	16		8268	9003	8729	8568	8767	8865	9394	10122	10471	10672	10742	9458	10814	
241720	Harrison	I-110	AVC 11 - 0.5 mi N of Rodriguez Street	11		44044	45475	39852	41962	41778	45631	44419	45308	45315	46255	46688	37964	40495	
250600	Hinds	I-20	AVC 14 - Between Norrell Rd and Bolton Brownsville Rd	1	31916	32752	31690	30370	30981	29677	30590	31402	32030	32033	33138	34070	30468	34624	
250734	Hinds	MS 18	AVC 15 - 1.5 mi S of I-20	14	22881	23308	23693	22825	21836	22518	22936	23192	23656	23763	23895	23844	21568	22411	
250880	Hinds	I-55	AVC 42 - 0.5 mi S of Savanna Interchange	11	51129	51313	50790	49626	50932	49862	50860	51368	52396	52905	54120	57056	50679	54628	
250921	Hinds	I-20	AVC 27 - 0.2 mi W of Hinds County Line	11	91204	105873	95412	95412	103157	105594	107923	104457	106546	107582	110052	111359	98911	105504	
250990	Hinds	I-55	AVC 54 - 0.5 mi N of Lakeland Dr.	11	111866	113383	115440	114092	114580	118334	119290	122928	125386	126605	129512	121459	103887	106247	
251010	Hinds	I-55	AVC 94 - 1.2 mi S of Briarwood Dr.	11	96606	96578	97865	97582	98093	95820	94873	95822	97738	98688	100954	105775	93952	98896	
251030	Hinds	I-55	AVC 95 - 0.6 mi N of Beasley Rd.	11	87243	85726	89552	89159	90861	89680	85852	86710	88444	89304	91354	97591	77811	92837	
252560	Hinds	I-220	AVC 222 - 0.5 mi N of Industrial Dr.	11		49282	50153	48355	49204	49658	50155	53771	54294	55540	56200	49918	47710		
256200	Hinds	Forest Ave.	AVC 204 - 0.4 mi W of Livingston Rd.	17						3543	4389	4448	4520	4484	4499	4513	3600	3686	
260685	Holmes	I-55	WIM 131 - 4.4 mi N of MS 12	1		14494	14304	13515	13687	14145	14067	14789	15324	15411	15111	15207	13027	15055	
270225	Humphreys	US 49W	AVC 144 - 0.8 mi S of Sunflower County Line	2	4699	4806	5154	4937	4536	4498	4549	4815	4971	4952	4874	4990	4585	4858	
270450	Humphreys	MS 16	AVC 16 - 1.4 mi W of MS 149	4		618	662	625	644	645	610	644	657	610	649	592	506	494	
290007	Itawamba	I-22	WIM 34 - 1.0 mi W of AL State Line	1	9911	10262	10999	10823	10747	10815	11106	12153	12585	12658	13585	13466	12928	13978	
300020	Jackson	US 90	AVC 909 - Biloxi to Ocean Springs US 90 bridge in Ocean Springs	14		24198	25166	25758	25334	25329	26185	26378	26018	26451	25737	26210	22535	23415	
300460	Jackson	MS 63	AVC 79 - 2.0 mi S of George County Line	2	7135	7019	8507	8012	8295	8363	8263	8317	8570	8706	9046	9076	8678	9529	
301500	Jackson	I-10	WIM 73 - 0.1 mi E of Harrison County Line	11										76888	76025	77300	70367	79840	
301505	Jackson	I-10	AVC 106 - 2.5 mi E of MS 57	1		50556	51398	48402	49397	50190	51371	54187	55732	55646	56891	58676	52743	59971	
301515	Jackson	I-10	WIM 130 - 3.7 mi W of AL State Line	1	38213	39287	40314	38175	38664	36142	38985	40927	41658	41897	42561	42736	38442	45791	
340780	Jones	I-59	AVC 145 - 0.3 mi N of US 11	11	29680	29938	30187	29548	30010	30494	31784	32102	32744	32305	32841	33120	30338	33787	
360200	Lafayette	US 278/MS 6	AVC 107 - 3.2 mi E of Panola County Line	2		12287	12599	13276	13387	13535	13656	14656	15722	15488	15464	15515	14086	15931	
360260	Lafayette	US 278/MS 6	AVC 66 - 0.2 mi W of MS 7	12		22956	23042	23278	23983	24856	24633	27171	27443	27404	27479	31152	27474	31507	
370110	Lamar	US 98	AVC 146 - 2.4 mi E of Marion County Line	2	9611	9532	9441	9514	9415	9539	9693	10222	10427	10446	10492	9720	9369	9911	
370250	Lamar	I-59	WIM 133 - 1.1 mi N of MS 589	1	17453	16622	17253	16709	16707	16706	17162	17644	18111	18328	18516	18480	17978	19437	
380035	Lauderdale	US 45	AVC 147 - 0.5 mi S of MS 145 overpass	2	7979	8423	8254	8258	8280	8906	8998	9172	9554	9571	9613	9804	9198	10461	
380540	Lauderdale	I-59	AVC 159 - 1.7 mi S of I-20	1			1395												

Annual Average Daily Traffic by Station																		
COSQ	County	Route	Station - Location	FC	2008	2009	2010	2011	2012	2013	2014	2015	2016	2017	2018	2019	2020	2021
410701	Lee	I-22	AVC 111 - 2.0 mi E of MS 9	1				23908	25247	26256	26903	28921	30201	31160	29788	30137	29468	32695
411765	Lee	US 45	AVC 149 - 0.6 mi N of Green St.	12	24607	24648	25258	25656	26504	25139	27647	29082	30536	31037	31701	32161	29311	29608
420190	Leflore	US 82	AVC 5 - 0.1 mi E of US 49E	2	16746	16825	16874	16030	15858	15450	15578	16065	16387	16291	16355	16601	15305	15662
430260	Lincoln	I-55	WIM 177 - 0.3 mi S of US 84	1										20319	20614	20856	18132	21185
441423	Lowndes	US 82	AVC 78 - 0.3 mi W of AL State Line	2	5244	5426	5685	5620	5447	5535	5706	5906	6101	6182	6090	6245	5794	6516
450600	Madison	I-55	WIM 46 - 0.5 mi N of Sowell Rd.	11										35242	38044	38625	34769	39241
470002	Marshall	I-22	WIM 127 - 1.3 mi E of MS 309	1										25026	28257	29581	27334	29922
476021	Marshall	US 72	AVC 037- US 72 North of Jonathan Dr. South of TN State Line	2														16258
490151	Montgomery	US 82	WIM 115 - 1.0 mi E of I-55	2	5727	6009	6263	5828	5623	5598	5641	6205	6493	6505	6545	6402	5496	5808
500150	Neshoba	MS 16	AVC 93 - 2.5 mi W of MS 15	16	16256	14949	14895	14825	13806	14167	14055	13544	13233	13689	12902	13093	10470	13271
520300	Noxubee	MS 14	AVC 150 - 1.0 mi E of US 45	3	1215	1206	1232	1234	1163	1164	1175	1227	1249	1204	1195	1204	1158	1141
530027	Oktibbeha	US 82	WIM 182 - 0.9 mi E of MS 389	14	10583	10986	11694	11502	11142	11283	11597	12121	12930	13445	13761	13912	12370	13952
530190	Oktibbeha	MS 12	AVC 32 - 5.8 mi W of MS 25	3	3702	3731	3797	3710	3881	3765	3898	3972	4051	4143	4139	4238	3820	4023
540500	Panola	MS 315	AVC 116 - 2.0 mi E of MS 3	3		759	793	734	719	711	755	824	834	869	865	797	794	813
540930	Panola	MS 315	AVC 122 - 1.1 mi E of I-55	3	2603	2874	2939	2662	2587	2587	2507	2519	2469	2525	2455	2524	2570	2606
550530	Pearl River	I-59	WIM 128 - 1.7 mi N of LA State Line	11										28000	29804	30039	26417	28178
560440	Perry	MS 29	AVC 140 - 2.0 mi S of MS 42	4			1791	1762	1718	1804	1905	1924	1963	1986	1814	1875	1766	1813
570510	Pike	I-55	WIM 77 - 0.5 mi N of LA State Line	1	14979	15508	15538	15179	14895	15216	15580	16555	17132	17230	16952	16911	14919	17534
610470	Rankin	US 49	WIM 124 - 0.1 mi N of Simpson County Line	2	21196	21384	21467	19996	20777	21173	21528	22618	23380	23422	23526	18079	19670	22773
610570	Rankin	I-20	AVC 92 - 1.2 mi E of US 49	11	61908	64246	74932	74932	75681	71366	75541	77337	78884	79134	77404	75456	68869	72371
610590	Rankin	I-20	AVC 53 - 1.5 mi E of MS 18	11		36599	36895	35751	35332	36059	37651	38028	38788	39165	42500	43583	39634	44275
610830	Rankin	I-55	AVC 91 - 0.7 mi N of I-20	11			94304	103039	98866	99542	99269	109027	111207	112288	114867	116231	103239	110120
620250	Scott	I-20	WIM 117 - 1.5 mi E of MS 35	1	15849	15690	16004	16004	16164	17076	17347	18002	18733	18840	19309	19664	18032	21027
660020	Stone	US 49	AVC 22 - 5.0 mi N of Harrison County Line	2	16570	17713	18233	17652	17035	16415	17040	17902	18260	18293	19302	19711	17908	20527
670400	Sunflower	US 82	WIM 125 - 0.8 mi E of Washington County Line	2	8428	8467	8593	8215	8089	7884	7917	8241	8339	8354	8360	8484	7665	8246
690150	Tate	I-55	WIM 121 - 1.0 mi N of Panola County Line	11	22830	22737	23399	23165	23508	23508	23955	25055	26178	26433	26278	26661	23732	27645
710100	Tishomingo	MS 172	AVC 172 - 0.91 mi W of US 72	5							672	677	691	696	702	723	691	731
710107	Tishomingo	US 72	WIM 118 - 2.0 mi W of AL State Line	2										6511	6401	6491	5992	6811
730006	Union	I-22	AVC 152 - 2.6 mi NW of MS 30	11	14866	16108	16518	16073	16433	16869	16919	18280	19245	19433	20577	21000	19582	22508
740410	Walthall	MS 48	AVC 68 - 9.3 mi SE of MS 198	4	1256	1227	1239	1159	1121	1065	1125	1107	1129	1172	1104	1101	976	962
750220	Warren	US 61	WIM 123 - 2.5 mi S of MS 3	2										6245	6389	6410	5672	6424
750340	Warren	I-20	WIM 119 - 2.5 mi E of MS 27	1										33842	33914	34475	30421	34574
750370	Warren	MS 27	WIM 132 - 1.5 mi NW of Hinds County Line	3	3305	3237	2998	3319	3169	3031	3077	3298	3602	3654	3707	3724	3397	3705
760210	Washington	US 82	AVC 61 - 0.5 mi E of AR State Line	2			7328	6971	6979	6963	7044	7219	7646	7609	7642	7708	6845	7361
760690	Washington	MS 1	AVC 120 - 2.5 mi S of US 82	14			16645	16581	16251	15861	15283	15618	15702	15516	15123	15038	12322	12803
761100	Washington	MS 438	AVC 43 - 0.2 mi E of MS 1	4	2960	2989	2902	2923	2999	3165	3196	3260	3298	3640	3825	3133	3435	
790010	Wilkinson	US 61	WIM 18 - 2.7 mi N of LA State Line	2		4976	4997	4960	5079	5158	5303	5282	5671	5681	5706	6044	5245	5543
801000	Winston	MS 15	AVC 76 - 0.6 mi SE of MS 25	3	4246	4286	4349	4354	4317	4252	4644	4756	4969	5028	5030	5197	4570	4681

2021 Average Weekday Traffic by Month

County	Route	Station - Location	FC	Jan	Feb	Mar	Apr	May	Jun	Jul	Aug	Sep	Oct	Nov	Dec	Average
Amite	US 48	WIM 348 - 0.1 mi E of Enterprise Rd	3	2832	2561	2932	3061	2937	2946	2914	3059	3281	3349	3272	3159	3025
Amite	MS 24	AVC 141 - 2.8 mi W of Pike County Line	3	4371	4507	4554	4846	4618	4521	4462	4587	4854	4917	4716	4660	4634
Attala	MS 35	AVC 101 - 0.3 mi N of Natchez Trace Pkwy	16	9375	9745	9941	10580	10286	9758	9710	9428	9683	9890	9652	9688	9811
Attala	MS 731	AVC 142 - 0.4 mi N of Love Rd.	16	2238	2330	2343	2659	2638	2501	2437	2434	2529	2514	2454	2374	2454
Benton	Crum St/MS 705	AVC 705 - 0.15 mi S of MS 178	5	558	543	633	627	619	516	492	574	603	626	598	561	579
Calhoun	MS 341	AVC 31 - 3.3 mi N of MS 8	4	1383	1398	1425	1544	1509	1536	1484	1361	1265	1155	934	886	1323
Claiborne	MS 547	AVC 57 - 4.5 mi E of US 61	4	1553	1484	1557	1681	1667	1683	1623	1616	1597	1634	1611	1582	1607
Clarke	MS 511	AVC 51 - 4.2 mi E of US 45	4		954	912	965	969		885	955	940	988	950	947	947
Coahoma	US 49	AVC 39 - 1.6 mi S of MS 322	14	3931	3922	4260	4325	4282	4122	4225	4060	4133	4338	4124	3735	4121
Coahoma	US 49	WIM 126 - 4.5 mi NW of US 61	2	3298	2555	3496	3668	24817	5367	4674	3459	3420	3638	3615	3441	5454
Copiah	US 51	AVC 3 - 0.7 mi N of MS 28	4	5087	5268	5334	5448	5125	5356	5202	5339	5469	5464	5264	5228	5299
Covington	US 49	AVC 49 - 2.8 mi N of Forrest County Line	2	20034	19808	23505	24009	25592	26466	26988	23355	23300	23341	23038	23059	23541
Covington	US 84	AVC 102 - 0.5 mi W of MS 532	2	4467	5026	5713	5875	5624	5957	5718	5452	5558	5760	5661	5417	5519
DeSoto	US 78	AVC 38 - 0.6 mi S of TN State Line	12	17636	18235	19948	26715	27091	26135	24044	23621	26185	26760	25426	24877	23889
DeSoto	I-55	AVC 45 - 3.0 mi S of Old MS 304	1	34132	31205	39480	40628	39890	39144	39653	38434	39509	40171	40406	39084	38478
DeSoto	I-69/MS 304	WIM 169 - 1.0 mi E of MS 301	1	11174	10874	13051	13188	13668	13533	13323	12431	12710	12946	11169	12132	12517
DeSoto	Nail Rd.	AVC 202 - 0.86 mi W of Horn Lake Rd.	17	6105	6027	6564	6958	6837	6610	6550	6678	6507	6428	6298	6286	6487
Forrest	I-59	AVC 44 - 4.0 mi N of US 49	1	29134	30260	32380	33995	33259	33960	33520	31393	32802	33602	33194	33091	32549
Forrest	Elks Lake Rd.	AVC 203 - 0.46 mi S of US 49	17			2123	2257	2117	2021	2011	2183	2230	2272	2170	2106	2149
Greene	US 45	AVC 25 - 0.2 mi N of AL State Line	2	4752	4725	5826	6172	6608	6923	7209	6136	5750	5906	5827	5567	5950
Grenada	I-55	WIM 143 - 3.1 mi N of MS 8, N of Grenada	11	15715	16060	18329	19920	19707	19771	18360	17182	17611	18315	18187	18238	18116
Hancock	I-10	WIM 129 - 0.7 mi W of MS 43/MS 603	1	33828	34812	39645	43584	44398	47263	48138	39984	45344	40152	40552	41215	41576
Harrison	I-10	AVC 72 - 1.5 mi E of US 49	11	54615	55643	66569		77886	75962	77783	67081	71962	69138	64455	64882	67816
Harrison	MS 67	AVC 17 - 0.5 mi SE of US 49	2	8494	9105	9801	10342	10262	10784	10659	9587	9749	10376	9795	9345	9858
Harrison	MS 605	AVC 74 - 1.7 mi N of I-10	16	10455	10550	11522	11738	11814	11352	12086	12191	12595	12790	11927	11536	11713
Hinds	I-20	AVC 14 - Between Norrell Rd and Bolton Brownsville Rd	1	30677	31282	32633	34585	35151	39015	39421	35428	35548	35454	35592	35812	35050
Hinds	I-55	AVC 42 - 0.5 mi S of Savanna Interchange	11	53107	54226	58666	60816	60491	60723	58574	56867	59820	60171	58994	58106	58380
Hinds	I-55	AVC 54 - 0.5 mi N of Lakeland Dr.	11	109377	111603	112250	111111	118384	121849	114050	106154	123767	127340	119909	118308	116175
Hinds	I-55	AVC 94 - 1.2 mi S of Briarwood Dr.	11	99126	108233	111271	113680	111445	113007	106614	105983	109762	112666	107791	106948	108877
Hinds	I-55	AVC 95 - 0.6 mi N of Beasley Rd.	11	95613	101912	104015	108231	103940	105887	99223	97897	103420	107015	102287	98765	102350
Hinds	I-220	AVC 222 - 0.5 mi N of Industrial Dr.	11						51009	49250	51898	52694	51646	50287	51131	
Holmes	I-55	WIM 131 - 4.4 mi N of MS 12	1	12816	13245	14464	15272	15789	15879	16034	14633	15439	15633	16081	15335	15052
Humphreys	US 49W	AVC 144 - 0.8 mi S of Sunflower County Line	2	4829	4956	5261	5431	5248	5315	5283	5044	5132	5282	5030	5035	5154
Humphreys	MS 16	AVC 16 - 1.4 mi W of MS 149	4	463	447	483	535	479	482	485	654	571	633	627	547	534
Jackson	MS 63	AVC 79 - 2.0 mi S of George County Line	2	9610	9247	10203	10299	10256	10475	10132	9794	10281	10744	10424	9909	10115
Jackson	I-10	WIM 73 - 0.1 mi E of Harrison County Line	11	73395	75166	77033	82433	83491	88286	89340	78340	83047	82464	80946	81938	81323
Jackson	I-10	AVC 106 - 2.5 mi E of MS 57	1	50849	51767	59015	59415	62953	66896	67633	59284	61229	61214	59929	59420	59967
Jackson	I-10	WIM 130 - 3.7 mi W of AL State Line	1	35978	37858	42076	45616	47717	50457	52042	43352	45518	42962	43932	44572	44340
Jones	I-59	AVC 145 - 0.3 mi N of US 11	11	32058	34481	35120	36954	36547	36614	36400	34869	36263	37024	36427	36165	35743
Lafayette	US 278/MS 6	AVC 107 - 3.2 mi E of Panola County Line	2	14932	14614	17161	18175	17634	16834	16940	16761	17071	17571	16978	16029	16725
Lafayette	US 278/MS 6	AVC 66 - 0.2 mi W of MS 7	12	31205	33466	34605	36718	34401	33086	32365	33824	34826	36062	33931	31448	33828
Lamar	US 98	AVC 146 - 2.4 mi E of Marion County Line	2	9726	10322	10692	11021	10963	11251	10820	10668	10397	10756	10540	10908	10672
Lauderdale	US 45	AVC 147 - 0.5 mi S of MS 145 overpass	2	9064	9903	10901	11527	11838	11591	11553	10517	10986	11113	10745	10585	10860
Lauderdale	I-59	AVC 159 - 1.7 mi S of I-20	1	12542	12790	14485	15073	15677	16366	16589	14674	15418	15393	15776	15745	15044
Lauderdale	I-20	AVC 64 - 0.5 mi E of 49th Ave.	11	46614	48033	50712	53893	53151	55862	54699	49682	52093	52147	51855	49588	51527
Lawrence	US 84	AVC 148 - 4.5 mi E of Lincoln County Line	2	6036	6333	6391	6825	6611	6789	6584	6487	6821	7004	7091	6511	6624
Lee	MS 145	AVC 8 - 0.4 mi S of Palmetto Rd.	16	9716	10490	11060	11952	11268	11831	11331	11496	10987	10640	9453	9174	10783
Lee	I-22	AVC 111 - 2.0 mi E of MS 9	1	31348	32147	33833	35254	35682	36218	35963	33177	34200	35644	34008	33420	34241
Leflore	US 82	AVC 5 - 0.1 mi E of US 49E	2	16798	18015	17478	18915	17648	16753	16396	17972	18341	18201	16812	15650	17415
Lincoln	I-55	WIM 177 - 0.3 mi S of US 84	1	19774	20729	21587	22572	22033	22677	22297	20807	24426	22401	22815	22605	22060
Lowndes	US 82	AVC 78 - 0.3 mi W of AL State Line	2	6235	6274	6600	7001	6772	6870	6885	6285	6451	6784	6903	6688	6646
Madison	I-55	WIM 46 - 0.5 mi N of Sowell Rd.	11	37941	39799	41686	42994	42191	42131	41097	39686	41071	42585	41775	41730	41224
Marshall	I-22	WIM 127 - 1.3 mi E of MS 309	1	27628	28437	30905	32203	30608	30215	32028	30332	30672	30707	29239	30452	30286
Marshall	US 72	AVC 037- US 72 North of Jonathan Dr. South of TN State Line	2	15810	16263	17060	18020	18137	18165	18174	17821	17631	17950	17540	17145	17476
Neshoba	MS 16	AVC 93 - 2.5 mi W of MS 15	16	12716	13511	13575	14237	13586	13990	14853	12754	13133	12509	12876	13583	13444
Noxubee	MS 14	AVC 150 - 1.0 mi E of US 45	3	1234	1192	1179	1297		1206		1249	1216	1254	1111	1123	1206
Oktibbeha	US 82	WIM 182 - 0.9 mi E of MS 389	14	14029	14821	15102	15848	14938	15200	15097	15146	15908	15888	16016	14651	15220
Oktibbeha	MS 12	AVC 32 - 5.8 mi W of MS 25	3	4093	4317	4355	4620	4380	4282		4315	4384	4504	4462		4371
Panola	MS 315	AVC 122 - 1.1 mi E of I-55	3	2310	2406	2629	2832	2889	2712	2688	2541	2572	2509	2362	2353	2567
Perry	MS 29	AVC 140 - 2.0 mi S of MS 42	4	1871	1837	1891	2073	2064	1976	1985	2035	1920	2100	2040	1935	1977
Pike	I-55	WIM 77 - 0.5 mi N of LA State Line	1	15350	16175	17525	18132	18041	16835	17339	15201	19319	17341	18355	17946	17297

2021 Average Weekday Traffic by Month																
County	Route	Station - Location	FC	Jan	Feb	Mar	Apr	May	Jun	Jul	Aug	Sep	Oct	Nov	Dec	Average
Rankin	US 49	WIM 124 - 0.1 mi N of Simpson County Line	2	19782	20416	22559	22801	24204	25678	26092	23114	23172	23097	22651	22757	23027
Rankin	I-20	AVC 92 - 1.2 mi E of US 49	11	69358	73728	78157	79995	83510	85596	83765	80063	79784	82003	76752	75348	79005
Rankin	I-20	AVC 53 - 1.5 mi E of MS 18	11	43570	45182	46685	48257	48328	49945	48887	47424	48229	49272	48516	48933	47769
Scott	I-20	WIM 117 - 1.5 mi E of MS 35	1	19144	19767	21042	21526	22530	23882	23874	21459	22107	22464	22273	22621	21891
Stone	US 49	AVC 22 - 5.0 mi N of Harrison County Line	2	18166	18518	19608	21424	21202	21725	21632	19801	20290	21551	20791	20154	20405
Sunflower	US 82	WIM 125 - 0.8 mi E of Washington County Line	2	8493	8705	9320	9490	9213	8971	8761	8762	9085	9000	8444	8300	8879
Tate	I-55	WIM 121 - 1.0 mi N of Panola County Line	11	24468	25427	28213	29472	28744	28077	28797	27433	28265	28476	29005	28150	27877
Tishomingo	MS 172	AVC 172 - 0.91 mi W of US 72	5	668	734	740	786	854	762	771	724	712	698	715	745	742
Tishomingo	US 72	WIM 118 - 2.0 mi W of AL State Line	2	6195	6276	6992	7196	7068	7072	7439	6784	6864	7056	7433	7346	6977
Union	I-22	AVC 152 - 2.6 mi NW of MS 30	11	19509	18504	23068	23513	23263	23886	24397	22548	22818	23464	23107	23150	22602
Walthall	MS 48	AVC 68 - 9.3 mi SE of MS 198	4	1054	1069	1045	1023	955	882	906	919	920	990	1111	1101	998
Warren	US 61	WIM 123 - 2.5 mi S of MS 3	2	6273	6085	6508	7228	6861	6773	6795	7007	7080	7593	7015	6640	6821
Warren	I-20	WIM 119 - 2.5 mi E of MS 27	1	31082	32225	34097	35304	36558	38549	38861	34855	35188	34923	34902	35685	35186
Warren	MS 27	WIM 132 - 1.5 mi NW of Hinds County Line	3	3163	3341	3813	3831	3877	3981	4127	3501	3817	3927	4040	3895	3776
Washington	US 82	AVC 61 - 0.5 mi E of AR State Line	2	5974	5986	7335	7731	8451	8651	8643	8016	7589	7519	7253	7240	7532
Washington	MS 438	AVC 43 - 0.2 mi E of MS 1	4	3044	3096	3546	3559	3928	3901	3944	3954	3920	3587	3099	3043	3552

2021 Average Saturday Traffic by Month																
County	Route	Station - Location	FC	Jan	Feb	Mar	Apr	May	Jun	Jul	Aug	Sep	Oct	Nov	Dec	Average
Adams	US 425	AVC 62 - Mississippi River Bridge in Natchez	14	18767	19404	22055	21857	22891	21086	20875	21501	21332	21681	20452	18753	20888
Amite	US 48	WIM 348 - 0.1 mi E of Enterprise Rd	3	2388	2232	2452	2348	2586	2362	2413	2634	2714	2745	2755	2407	2503
Amite	MS 24	AVC 141 - 2.8 mi W of Pike County Line	3	3313	3300	3699	3564	3942	3495	3500	3505	3882	3657	3900	3334	3591
Attala	MS 35	AVC 101 - 0.3 mi N of Natchez Trace Pkwy	16	8439	8263	9432	10155	9679	9018	9281	8907	9031	9001	8955	7656	8985
Attala	MS 731	AVC 142 - 0.4 mi N of Love Rd.	16	1788	1781	2064	2418	2289	2201	2244	2037	2059	2051	2091	1825	2071
Benton	Crum St/MS 705	AVC 705 - 0.15 mi S of MS 178	5	526	425	534	516	546	502	464			500	448	501	496
Calhoun	MS 341	AVC 31 - 3.3 mi N of MS 8	4	1146	1138	1262	1289	1377	1324	1237	1210	1120	1041	816	750	1142
Claiborne	MS 547	AVC 57 - 4.5 mi E of US 61	4	1515	1398	1446	1482	1645	1522	1505	1559	1571	1644	1531	1391	1517
Clarke	MS 511	AVC 51 - 4.2 mi E of US 45	4	847	792	857	810	842	782	819	870	851	856	830	749	825
Coahoma	US 49	AVC 39 - 1.6 mi S of MS 322	14	3260	3185	3836	3631	4040	3838	3732	3580	3719	3815	3658	3146	3620
Coahoma	US 49	WIM 126 - 4.5 mi NW of US 61	2	3588	2784	3982	3927	5342	5396	4804	3864	3718	4024	3896	3759	4090
Copiah	US 51	AVC 3 - 0.7 mi N of MS 28	4	3767	4018	4341	4066	4226	4117	4091	4252	4113	4118	3990	3413	4043
Covington	US 49	AVC 49 - 2.8 mi N of Forrest County Line	2	19377	19152	27363	23165	29231	31837	33889	26420	23758	24232	24638	20881	25328
Covington	US 84	AVC 102 - 0.5 mi W of MS 532	2	3537	4135	4889	4549	5113	4925	5205	4721	4708	5037	4698	3895	4618
DeSoto	US 78	AVC 38 - 0.6 mi S of TN State Line	12	13019	12182	16770	20710	23375	22150	21454	19225	20807	20558	20864	16847	18997
DeSoto	I-55	AVC 45 - 3.0 mi S of Old MS 304	1	31039	28143	38555	37635	40508	38480	37801	37866	36725	38110	38415	34296	36464
DeSoto	I-69/MS 304	WIM 169 - 1.0 mi E of MS 301	1	13182	14450	15521	15734	16111	15929	15072	14595	14605	14989	12432	12757	14615
DeSoto	Nail Rd.	AVC 202 - 0.86 mi W of Horn Lake Rd.	17	5849	5892	6489	6808	6978	6695	6784	6683	6429	6264	6110	5842	6402
Forrest	I-59	AVC 44 - 4.0 mi N of US 49	1	25337	28332	31430	29506	31359	30039	30860	28870	30442	30663	31764	27386	29666
Forrest	Elks Lake Rd.	AVC 203 - 0.46 mi S of US 49	17	1383		1499	1510	1589	1427		1645	1567	1569	1387	1529	1511
Greene	US 45	AVC 25 - 0.2 mi N of AL State Line	2	4562	4684	7075	6066	8001	9680	11404	8283	6433	6721	6302	4854	7005
Grenada	I-55	WIM 143 - 3.1 mi N of MS 8, N of Grenada	11	15117	15101	18863	18596	20827	20315	18045	17101	17494	18567	19620	16804	18037
Hancock	I-10	WIM 129 - 0.7 mi W of MS 43/MS 603	1	35451	37676	48915	43932	52006	55431	59622	47221	47159	42505	46070	39190	46265
Harrison	I-10	AVC 72 - 1.5 mi E of US 49	11	52559	54198	71159		78080	77567	81844	69860	68383	64042	62964	56484	67013
Harrison	MS 67	AVC 17 - 0.5 mi SE of US 49	2	8765	9756	11639	9842	11843	11120	11056	10314	10290	11618	10076	9015	10444
Harrison	MS 605	AVC 74 - 1.7 mi N of I-10	16	7949	8133	9573	8906	10027	8538	9597	9514	9741	10078	9368	8540	9164
Hinds	I-20	AVC 14 - Between Norrell Rd and Bolton Brownsville Rd	1	30881	27532	36586	33265	37662	42606	43853	37337	35010	34033	37640	34987	35949
Hinds	I-55	AVC 42 - 0.5 mi S of Savanna Interchange	11	44026	42461	51646	50402	52743	50317	49572	48188	50382	51258	51673	45648	49026
Hinds	I-55	AVC 54 - 0.5 mi N of Lakeland Dr.	11	84729	83728	97013	86195	98574	92389	86697	95603	93591	100160	95106	84223	91501
Hinds	I-55	AVC 94 - 1.2 mi S of Briarwood Dr.	11	75423	78889	89717	87552	88956	84393	80696	83443	81983	86263	83759	75145	83018
Hinds	I-55	AVC 95 - 0.6 mi N of Beasley Rd.	11	69175	73120	83860	81166	83433	80297	75422	79369	75427	78503	79927	65677	77115
Hinds	I-220	AVC 222 - 0.5 mi N of Industrial Dr.	11							44561	42466	44219	43527	43336	38997	42851
Holmes	I-55	WIM 131 - 4.4 mi N of MS 12	1	11277	12961	13491	13469	15465	15240	15080	14274	15133	15376	16869	13502	14345
Humphreys	US 49W	AVC 144 - 0.8 mi S of Sunflower County Line	2	4100	4175	4496	4680	4810	4590	4588	4630	4615	4717	4495	4394	4524
Humphreys	MS 16	AVC 16 - 1.4 mi W of MS 149	4	442	301	345	339	507	436	344	530		550	626		442
Jackson	MS 63	AVC 79 - 2.0 mi S of George County Line	2	8156	8192	9494	8160	9712	9083	9294	8524	9076	9487	9436	8513	8927
Jackson	I-10	WIM 73 - 0.1 mi E of Harrison County Line	11	69474	73323	81073	76325	86243	90161	95962	75907	78235	79766	80857	70953	79857
Jackson	I-10	AVC 106 - 2.5 mi E of MS 57	1	47908	56352	61499	57183	68748	71370	76887	62099	59926	56477	62202	53871	61210
Jackson	I-10	WIM 130 - 3.7 mi W of AL State Line	1	39181	43079	51917	44724	54318	59555	66473	50482	47568	45157	49985	42192	49552
Jones	I-59	AVC 145 - 0.3 mi N of US 11	11	27326	29212	31711	30705	32404	30957	32098	30085	31347	31811	33115	28555	30777
Lafayette	US 278/MS 6	AVC 107 - 3.2 mi E of Panola County Line	2	12927	11876	15767	16369	17085	15314	15055	15288	16086	17210	16854	13491	15277
Lafayette	US 278/MS 6	AVC 66 - 0.2 mi W of MS 7	12	24232	26977	29490	30442	29685	27654	26252	29256	29075	28943	28469	22938	27784
Lamar	US 98	AVC 146 - 2.4 mi E of Marion County Line	2	8118	9284	9726	9011	9629	8880	8977	8995	9609	9305	9296	8474	9109
Lauderdale	US 45	AVC 147 - 0.5 mi S of MS 145 overpass	2	7289	8289	10577	9562	11457	12357	13965	11103	9699	10204	9418	7595	10126
Lauderdale	I-59	AVC 159 - 1.7 mi S of I-20	1	12208	12151	14571	12839	14681	15907	16304	13756	14656	14504	16361	13171	14259
Lauderdale	I-20	AVC 64 - 0.5 mi E of 49th Ave.	11	39867	40225	47365	43916	46407	49167	50408	44846	44492	44619	47092	39695	44841
Lawrence	US 84	AVC 148 - 4.5 mi E of Lincoln County Line	2	4629	4772	5262	5173	5928	5330	5376	5418	5497	5819	5626	4664	5291
Lee	MS 145	AVC 8 - 0.4 mi S of Palmetto Rd.	16	7392	7089	9112	9046	9352	9067	8752	8922	8633	8204	7130	6843	8295
Lee	I-22	AVC 111 - 2.0 mi E of MS 9	1	26699	26297	30531	30671	33818	35593	36167	31467	30847	32118	32653	26289	31096
Lefflore	US 82	AVC 5 - 0.1 mi E of US 49E	2	11452	12271	13237	13368	12944	12426	12070	12925	12961	14855	12275	10866	12637
Lincoln	I-55	WIM 177 - 0.3 mi S of US 84	1	16279	18326	19837	19141	20426	19490	19511	17793	21409	19330	20726	17651	19160
Lowndes	US 82	AVC 78 - 0.3 mi W of AL State Line	2	6144	5561	6718	6432	6891	6436	6649	6259	6083	7294	6795	5286	6379
Madison	I-55	WIM 46 - 0.5 mi N of Sowell Rd.	11	31365	33602	37605	35607	38109	36235	35798	37490	36352	37642	38334	33703	35987
Marshall	I-22	WIM 127 - 1.3 mi E of MS 309	1	26149	25636	32188	31917	34036	32789	35813	32009	30816	30300	29611	26883	30679
Marshall	US 72	AVC 037- US 72 North of Jonathan Dr. South of TN State Line	2	12320	13083	14400	14629	15720	15702	15298	14384	14129	14422	14412	12452	14246
Neshoba	MS 16	AVC 93 - 2.5 mi W of MS 15	16	13878	14240	14195	15344	14359	15863	17236	13213	13637	13506	13291	13118	14323
Noxubee	MS 14	AVC 150 - 1.0 mi E of US 45	3	1034	974	1103	1055	1153	1008	1110	1070	1066	1052	979	771	1031
Oktibbeha	US 82	WIM 182 - 0.9 mi E of MS 389	14	9881	10649	11615	11593	11823	11437	11230	11659	12776	12410	12097	10142	11443
Oktibbeha	MS 12	AVC 32 - 5.8 mi W of MS 25	3	3269	3221	3631	3735	3751	3492	3542	3571	3693	3666	3641	3090	3525

2021 Average Saturday Traffic by Month																
County	Route	Station - Location	FC	Jan	Feb	Mar	Apr	May	Jun	Jul	Aug	Sep	Oct	Nov	Dec	Average
Panola	MS 315	AVC 122 - 1.1 mi E of I-55	3	2354	2338	3008	2954	3633	3562	3479	3134	3025	2638	2432	2177	2894
Perry	MS 29	AVC 140 - 2.0 mi S of MS 42	4	1480	1429	1620	1530	1700	1502	1486	1489	1528	1600	1582	1305	1521
Pike	I-55	WIM 77 - 0.5 mi N of LA State Line	1	15579	16124	19525	18220	20084	16903	18396	16479	20262	17678	19121	16146	17876
Rankin	US 49	WIM 124 - 0.1 mi N of Simpson County Line	2	17462	18445	24835	20910	26500	29852	31447	25207	22299	22765	23383	20061	23597
Rankin	I-20	AVC 92 - 1.2 mi E of US 49	11	53644	50644	66001	63219	67705	64320	65068	61606	61901	63640	62265	56416	61369
Rankin	I-20	AVC 53 - 1.5 mi E of MS 18	11	33848	37199	39055	37954	39811	40844	41001	38438	38549	39282	40783	35315	38507
Scott	I-20	WIM 117 - 1.5 mi E of MS 35	1	16261	16182	19755	17857	19896	21923	22994	19960	18868	18982	21429	18069	19348
Stone	US 49	AVC 22 - 5.0 mi N of Harrison County Line	2	18975	20113	22654	21763	25480	23061	23652	21681	21867	24896	21849	19603	22133
Sunflower	US 82	WIM 125 - 0.8 mi E of Washington County Line	2	6789	6784	8063	8015	8224	7591	7236	7396	7779	7820	7206	6541	7454
Tate	I-55	WIM 121 - 1.0 mi N of Panola County Line	11	23179	24588	29562	28625	30948	29409	29304	28952	28450	29010	29874	25983	28157
Tishomingo	MS 172	AVC 172 - 0.91 mi W of US 72	5	678	658	754	778	896	844	835			730	748	645	757
Tishomingo	US 72	WIM 118 - 2.0 mi W of AL State Line	2	5407	6082	6998	6715	7001	7338	7237	6771	6373	6517	6983	5900	6610
Union	I-22	AVC 152 - 2.6 mi NW of MS 30	11	18694	18049	25422	22313	25253	27153	28386	24439	22328	22843	23474	19672	23169
Walthall	MS 48	AVC 68 - 9.3 mi SE of MS 198	4	956	927	924	918	868	689	892	877	863	931	1011	919	898
Warren	US 61	WIM 123 - 2.5 mi S of MS 3	2	5306	4609	5813	5460	6533	6883	6547	6466	6131	6174	5686	4843	5871
Warren	I-20	WIM 119 - 2.5 mi E of MS 27	1	29301	30647	36655	32798	37192	41482	43389	35917	33986	32974	36505	30639	35124
Warren	MS 27	WIM 132 - 1.5 mi NW of Hinds County Line	3	3086	2800	3692	3340	3867	3760	4051	3644	3686	3584	3785	3382	3556
Washington	US 82	AVC 61 - 0.5 mi E of AR State Line	2	5272	5645	7445	7019	8651	9880	9974	8980	7241	6823	6770	5518	7435
Washington	MS 438	AVC 43 - 0.2 mi E of MS 1	4	2528	2614	3582	3173	4252	4465	4536	4019	3832	3101	2802	2368	3439

2021 Average Sunday Traffic by Month																
County	Route	Station - Location	FC	Jan	Feb	Mar	Apr	May	Jun	Jul	Aug	Sep	Oct	Nov	Dec	Average
Adams	US 425	AVC 62 - Mississippi River Bridge in Natchez	14	15016	15449	17268	18766	18684	17587	17746	16140	16977	17995	17900	17191	17227
Amite	US 48	WIM 348 - 0.1 mi E of Enterprise Rd	3	1949	1707	1985	2070	2068	1906	1969	1870	2239	2322	2426	2373	2074
Amite	MS 24	AVC 141 - 2.8 mi W of Pike County Line	3	2574	2442	2812	3042	2989	2719	2797	2805	2911	2910	3034	3023	2838
Attala	MS 35	AVC 101 - 0.3 mi N of Natchez Trace Pkwy	16	6557	6648	7451	7443	7202	7023	7235	6812	6958	7050	7061	6972	7034
Attala	MS 731	AVC 142 - 0.4 mi N of Love Rd.	16	1455	1443	1789	1863	1851	1856	1893	1686	1773	1730	1728	1709	1731
Benton	Crum St/MS	AVC 705 - 0.15 mi S of MS 178	5	412	356	913	445	465	453	416	409	454	432	397	410	463
Calhoun	MS 341	AVC 31 - 3.3 mi N of MS 8	4	931	941	1026	1150	1118	1044	984	992	960	904	692	665	951
Claiborne	MS 547	AVC 57 - 4.5 mi E of US 61	4	1243	1144	1209	1360	1411	1372	1437	1289	1428	1327	1258	1349	1319
Clarke	MS 511	AVC 51 - 4.2 mi E of US 45	4		672	679	748	686	628	666	608	680		726	709	680
Coahoma	US 49	AVC 39 - 1.6 mi S of MS 322	14	2717	2520	3126	3155	3219	3130	3064	3091	3206	3373	3144	2939	3057
Coahoma	US 49	WIM 126 - 4.5 mi NW of US 61	2	3298	2274	3678	3601	5332	5708	4141	3429	3312	3480	3484	3296	3753
Copiah	US 51	AVC 3 - 0.7 mi N of MS 28	4	2511	2540	2853	2698	2742	2759	2655	2711	2773	2757	2667	2780	2704
Covington	US 49	AVC 49 - 2.8 mi N of Forrest County Line	2	17046	16743	23114	23071	24410	26257	25229	21146	20812	22094	22698	21021	21970
Covington	US 84	AVC 102 - 0.5 mi W of MS 532	2	2750	3191	3714	3748	3869	3644	3557	3340	3568	3701	3713	3551	3529
DeSoto	US 78	AVC 38 - 0.6 mi S of TN State Line	12	10505	9015	13440	18433	18631	17965	16447	15377	17199	17902	17844	17423	15848
DeSoto	I-55	AVC 45 - 3.0 mi S of Old MS 304	1	26611	22570	34810	34781	33858	34143	32276	32143	32345	35129	35331	32649	32220
DeSoto	I-69/MS 304	WIM 169 - 1.0 mi E of MS 301	1	10251	11007	13660	13071	12915	13645	12426	11981	12163	12235	9375	11008	11978
DeSoto	Nail Rd.	AVC 202 - 0.86 mi W of Horn Lake Rd.	17	5062	5231	6105	6289	5953	6134	5997	6110	5744	5985	5517	5490	5801
Forrest	I-59	AVC 44 - 4.0 mi N of US 49	1	21792	23062	26944	27249	27324	26568	26074	25647	25749	27488	28882	27514	26191
Forrest	Elks Lake Rd	AVC 203 - 0.46 mi S of US 49	17	1210	1252	1318	1376	1337	1244	1223	1185	1341	1316	1292	1327	1285
Greene	US 45	AVC 25 - 0.2 mi N of AL State Line	2	4641	4503	7237	6492	7388	7879	7595	7255	6294	6884	6857	5909	6578
Grenada	I-55	WIM 143 - 3.1 mi N of MS 8, N of Grenada	11	14824	15250	18714	20375	20580	20445	18964	16607	17203	19139	21030	18085	18434
Hancock	I-10	WIM 129 - 0.7 mi W of MS 43/MS 603	1	32975	36906	45656	49852	52228	54100	52634	48608	45094	45223	46766	43916	46163
Harrison	I-10	AVC 72 - 1.5 mi E of US 49	11	44705	47774	59275	68809	67993	68501	63879	60039	59081	57781	55612	59404	
Harrison	MS 67	AVC 17 - 0.5 mi SE of US 49	2	7551	8034	10109	10453	10743	10544	10222	9442	9250	9873	9436	8836	9541
Harrison	MS 605	AVC 74 - 1.7 mi N of I-10	16	6631	7142	7975	8374	8471	7699	8264	8099	8578	8090	8287	8063	7973
Hinds	I-20	AVC 14 - Between Norrell Rd and Bolton Brownsville Rd	1	24094	24062	33612	31620	31798	36096	33716	30501	29938	31898	35232	31450	31168
Hinds	I-55	AVC 42 - 0.5 mi S of Savanna Interchange	11	36436	33111	43060	44801	43398	42774	41496	38972	41866	44452	44006	43254	41469
Hinds	I-55	AVC 54 - 0.5 mi N of Lakeland Dr.	11	63169	60757	69813	70132	74505	75728	67100	65919	74930	80908	77390	75844	71350
Hinds	I-55	AVC 94 - 1.2 mi S of Briarwood Dr.	11	57120	52983	69348	70219	66900	66175	62791	62134	64989	69441	68528	67768	64866
Hinds	I-55	AVC 95 - 0.6 mi N of Beasley Rd.	11	52928	56908	65994	65877	61979	62081	56370	56206	60326	63126	65806	64336	60995
Hinds	I-220	AVC 222 - 0.5 mi N of Industrial Dr.	11								33474	35707	36324	36893	35754	35630
Holmes	I-55	WIM 131 - 4.4 mi N of MS 12	1	12587	14095	14840	16562	16340	17133	15291	14730	14267	16817	20586	16099	15779
Humphreys	US 49W	AVC 144 - 0.8 mi S of Sunflower County Line	2	3289	3317	3750	4105	3738	3997	3671	3643	3623	3971	3826	3662	3716
Humphreys	MS 16	AVC 16 - 1.4 mi W of MS 149	4	344	250	258	294	338	316	274	401	391	423	394	432	343
Jackson	MS 63	AVC 79 - 2.0 mi S of George County Line	2	6561	6607	7520	7748	7674	7164	7220	6110	7245	7761	7501	7308	7202
Jackson	I-10	WIM 73 - 0.1 mi E of Harrison County Line	11	58434	62468	79679	76159	77114	80193	79455	68207	70283	71172	73726	71956	72404
Jackson	I-10	AVC 106 - 2.5 mi E of MS 57	1	45354	53585	56165	63465	62793	65676	64689	59805	56950	58589	60197	57754	58752
Jones	I-59	AVC 145 - 0.3 mi N of US 11	11	22788	24783	26765	28090	28226	27106	26929	26829	26810	27600	29994	28248	27014
Lafayette	US 278/MS 6	AVC 107 - 3.2 mi E of Panola County Line	2	10646	8978	13635	14177	13540	12561	11848	12361	13253	14113	14606	11673	12616
Lafayette	US 278/MS 6	AVC 66 - 0.2 mi W of MS 7	12	20639	21041	25703	25549	23838	23153	21092	24284	24970	26757	25358	21120	23625
Lamar	US 98	AVC 146 - 2.4 mi E of Marion County Line	2	6083	6408	7204	7270	7292	6782	6663	6757	7135	6678	6900	7751	6910
Lauderdale	US 45	AVC 147 - 0.5 mi S of MS 145 overpass	2	6925	7347	9265	9121	9724	9764	9441		8501	9386	9282		8876
Lauderdale	I-59	AVC 159 - 1.7 mi S of I-20	1	12482	12388	15493	15168	15394	17064	15908	14925	14758	16103	18228	15759	15306
Lauderdale	I-20	AVC 64 - 0.5 mi E of 49th Ave.	11	34272	36552	43319	41478	43272	45986	43495	40433	40066	43769	43327	39704	41306
Lawrence	US 84	AVC 148 - 4.5 mi E of Lincoln County Line	2	3964	4087	4217	4939	4506	4418	4308	4261	4451	4903	4887	4340	4440
Lee	MS 145	AVC 8 - 0.4 mi S of Palmetto Rd.	16	5451	5392	6839	7198	7001	7231	6784	6767	6556	6084	5514	5449	6356
Lee	I-22	AVC 111 - 2.0 mi E of MS 9	1	21675	21450	26463	28313	27728	29131	27618	26356	26499	28884	27642	27006	26564
Leflore	US 82	AVC 5 - 0.1 mi E of US 49E	2	8882	9437	10385	11241	9861	9752	9336	10043	10083	10982	9831	9274	9925
Lincoln	I-55	WIM 177 - 0.3 mi S of US 84	1	16317	17004	19278	19387	18991	18992	18306	17811	19168	19483	21707	19555	18833
Lowndes	US 82	AVC 78 - 0.3 mi W of AL State Line	2	5323	4977	6385	6281	6102	6046	5836	5772	5893	6675	6821	5938	6004
Madison	I-55	WIM 46 - 0.5 mi N of Sowell Rd.	11	27885	30830	33241	33996	32995	32983	30977	30235	32571	34699	36850	33706	32581
Marshall	I-22	WIM 127 - 1.3 mi E of MS 309	1	23088	23048	28717	29802	28811	28122	28110	28395	27624	28472	26743	27223	27346
Marshall	US 72	AVC 037- US 72 North of Jonathan Dr. South of TN State Line	2	9924	10244	12605	12689	12797	13337	12793	12668	11993	12456	12684	11939	12177
Neshoba	MS 16	AVC 93 - 2.5 mi W of MS 15	16	10823	10962	11590	12065	11365	12374	13745	10715	10765	10129	10292	11491	11359
Noxubee	MS 14	AVC 150 - 1.0 mi E of US 45	3	872	867	973	957	983	962	936	888	900	885	837	868	911

2021 Average Sunday Traffic by Month																
County	Route	Station - Location	FC	Jan	Feb	Mar	Apr	May	Jun	Jul	Aug	Sep	Oct	Nov	Dec	Average
Oktibbeha	US 82	WIM 182 - 0.9 mi E of MS 389	14	8753	9096	10415	10772	10013	10369	9600	9923	10630	10989	10982	9905	10121
Oktibbeha	MS 12	AVC 32 - 5.8 mi W of MS 25	3	2595	2677	2987	3065	2984	2838	2863	2833	2934	3000	2947	2868	2883
Panola	MS 315	AVC 122 - 1.1 mi E of I-55	3	1927	1811	2726	2909	3050	3069	3057	2727	2508	2297	2054	2006	2512
Perry	MS 29	AVC 140 - 2.0 mi S of MS 42	4	1173	1200	1353	1403	1432	1221	1310	1251	1289	1269	1259	1257	1285
Pike	I-55	WIM 77 - 0.5 mi N of LA State Line	1	15715	16884	19292	20147	19663	16780	17947	16007	19641	18773	21148	18581	18381
Rankin	US 49	WIM 124 - 0.1 mi N of Simpson County Line	2	14997	16311	21426	21034	22433	24586	24101	20564	19836	20894	21944	20020	20679
Rankin	I-20	AVC 92 - 1.2 mi E of US 49	11	40467	45642	51426	52585	51456		52415	49706	50285		51924	50928	49683
Rankin	I-20	AVC 53 - 1.5 mi E of MS 18	11	27172	28807	33264	32933	32803	34400	33175	31413	32137	34465	34767	35537	32573
Scott	I-20	WIM 117 - 1.5 mi E of MS 35	1	14429	14765	18324	17870	18531	20666	19404	18401	17339	18978	21612	20361	18390
Stone	US 49	AVC 22 - 5.0 mi N of Harrison County Line	2	15856	16968	19330	22125	21701	20923	20915	19239	18896	20167	19294	18928	19528
Sunflower	US 82	WIM 125 - 0.8 mi E of Washington County Line	2	5235	5234	6320	6481	5974	6107	5690	5684	5986	6177	5813	5796	5875
Tate	I-55	WIM 121 - 1.0 mi N of Panola County Line	11	21056	22532	27713	27679	26933	27148	25656	25230	25952	27149	28741	25908	25975
Tishomingo	MS 172	AVC 172 - 0.91 mi W of US 72	5	535	694	667	685	730	675	639	670	619	615	585	612	644
Tishomingo	US 72	WIM 118 - 2.0 mi W of AL State Line	2	4939	5080	6529	6456	6260	6374	6176	6148	5943	6411	7223	6625	6180
Union	I-22	AVC 152 - 2.6 mi NW of MS 30	11	17356	14865	23143	21922	22208	23526	22395	22376	20777	22305	23802	21829	21375
Walthall	MS 48	AVC 68 - 9.3 mi SE of MS 198	4	821	833	903	815	805	739	849	782	784	837	971	1034	848
Warren	US 61	WIM 123 - 2.5 mi S of MS 3	2	4365	4036	5051	5301	5379	5498	5229	4762	5075	5167	5053	4972	4991
Warren	I-20	WIM 119 - 2.5 mi E of MS 27	1	24811	27179	31670	30449	31738	35335	34072	30422	29132	30917	33805	32091	30969
Warren	MS 27	WIM 132 - 1.5 mi NW of Hinds County Line	3	2961	2216	3569	3510	3628	3547	3558	3867	3532	3767	4036	3774	3497
Washington	US 82	AVC 61 - 0.5 mi E of AR State Line	2	4659	4184	6602	6564	7121	7854	7580	7418	6320	6280	6663	5944	6432
Washington	MS 438	AVC 43 - 0.2 mi E of MS 1	4	2183	2150	2954	2981	3270	3442	3278	3113	3140	2740	2535	2364	2846

Average Daily Traffic by Month for 2021

County	Route	Station - Location	FC	Jan	Feb	Mar	Apr	May	Jun	Jul	Aug	Sep	Oct	Nov	Dec	Average
Adams	US 425	AVC 62 - Mississippi River Bridge in Natchez	14	20510	21132	22502	23448	23338	22890	22194	22144	22328	22752	22077	22039	22279
Amite	US 48	WIM 348 - 0.1 mi E of Enterprise Rd	3	2643	2392	2728	2817	2763	2714	2707	2829	3051	3116	3077	2939	2815
Amite	MS 24	AVC 141 - 2.8 mi W of Pike County Line	3	3963	4040	4183	4405	4289	4117	4087	4178	4437	4450	4359	4237	4229
Attala	MS 35	AVC 101 - 0.3 mi N of Natchez Trace Pkwy	16	8839	9091	9513	10071	9759	9262	9295	8980	9200	9357	9183	9010	9297
Attala	MS 731	AVC 142 - 0.4 mi N of Love Rd.	16	2062	2125	2224	2511	2476	2366	2332	2270	2354	2335	2298	2200	2296
Benton	Crum St/MS 705	AVC 705 - 0.15 mi S of MS 178	5	532	500	659	585	587	505	477		558	581	548		553
Calhoun	MS 341	AVC 31 - 3.3 mi N of MS 8	4	1285	1296	1345	1451	1434	1435	1377	1286	1201	1103	882	835	1244
Claiborne	MS 547	AVC 57 - 4.5 mi E of US 61	4	1503	1423	1492	1607	1628	1616	1580	1561	1569	1591	1549	1521	1553
Clarke	MS 511	AVC 51 - 4.2 mi E of US 45	4		891	871	912	910	882	844	893	890	927		884	890
Coahoma	US 49	AVC 39 - 1.6 mi S of MS 322	14	3662	3616	4038	4059	4095	3940	3989	3853	3941	4125	3918	3537	3898
Coahoma	US 49	WIM 126 - 4.5 mi NW of US 61	2	3340	2548	3592	3695	19251	5420	4616	3512	3447	3671	3637	3466	5016
Copiah	US 51	AVC 3 - 0.7 mi N of MS 28	4	4530	4700	4837	4858	4656	4808	4680	4809	4890	4885	4711	4619	4748
Covington	US 49	AVC 49 - 2.8 mi N of Forrest County Line	2	19514	19277	24000	23754	25943	27204	27723	23477	23010	23290	23218	22457	23572
Covington	US 84	AVC 102 - 0.5 mi W of MS 532	2	4089	4636	5309	5382	5300	5479	5336	5046	5153	5363	5245	4933	5106
DeSoto	US 78	AVC 38 - 0.6 mi S of TN State Line	12	15958	16053	18564	24674	25351	24399	22588	21815	24133	24608	23691	22665	22042
DeSoto	I-55	AVC 45 - 3.0 mi S of Old MS 304	1	32615	29534	38681	39365	39116			37454	38088	39156	39396	37481	37089
DeSoto	I-69/MS 304	WIM 169 - 1.0 mi E of MS 301	1	11329	11404	13490	13535	13910	13891	13444	12676	12902	13137	11093	12061	12739
DeSoto	Nail Rd.	AVC 202 - 0.86 mi W of Horn Lake Rd.	17	5920	5894	6488	6841	6731	6554	6505	6598	6386	6342	6160	6109	6377
Forrest	I-59	AVC 44 - 4.0 mi N of US 49	1	27543	28956	31468	32390	32140	32344	32076	30212	31457	32308	32373	31479	31229
Forrest	Elks Lake Rd.	AVC 203 - 0.46 mi S of US 49	17	1824	1834	1919	2024	1930	1825	1812	1964	2008	2035	1932	1912	1918
Greene	US 45	AVC 25 - 0.2 mi N of AL State Line	2	4709	4687	6206	6203	6918	7453	7864	6603	5926	6162	6042	5514	6191
Grenada	I-55	WIM 143 - 3.1 mi N of MS 8, N of Grenada	11	15502	15807	18460	19796	19992	19945	18401	17089	17536	18469	18798	18011	18150
Hancock	I-10	WIM 129 - 0.7 mi W of MS 43/MS 603	1	33938	35521	41828	44529	46604	49406	50421	42250	45567	41213	42228	41311	42901
Harrison	I-10	AVC 72 - 1.5 mi E of US 49	11	52905	54312	66183	44479	76617	75053	77037	67021	69747	66973	63289	62358	64664
Harrison	MS 67	AVC 17 - 0.5 mi SE of US 49	2	8398	9045	10107	10287	10557	10798	10653	9670	9755	10482	9784	9225	9897
Harrison	MS 605	AVC 74 - 1.7 mi N of I-10	16	9550	9718	10737	10853	11081	10428	11185	11224	11614	11731	11041	10612	10814
Hinds	I-20	AVC 14 - Between Norrell Rd and Bolton Brownsville Rd	1	29766	29715	33338	33973	35031	39111	39239	34997	34669	34743	35833	35071	34624
Hinds	I-55	AVC 42 - 0.5 mi S of Savanna Interchange	11	49428	49529	55434	57041	56943	56672	54848	53071	55907	56652	55807	54204	54628
Hinds	I-55	AVC 54 - 0.5 mi N of Lakeland Dr.	11	99255	100357	104011	101698	109286	111052	103435	98899	112479	116824	110292	107373	106247
Hinds	I-55	AVC 94 - 1.2 mi S of Briarwood Dr.	11	89739	96148	102203	103739	101869	102229	96651	96499	99397	102719	98749	96808	98896
Hinds	I-55	AVC 95 - 0.6 mi N of Beasley Rd.	11	85738	91369	95704	98314	95016	95973	89701	89294	93265	96672	93881	89120	92837
Hinds	I-220	AVC 222 - 0.5 mi N of Industrial Dr.	11							47877	46027	48488	49046	48351	46598	47731
Holmes	I-55	WIM 131 - 4.4 mi N of MS 12	1	12563	13326	14378	15199	15822	15967	15792	14596	15227	15766	16837	15182	15055
Humphreys	US 49W	AVC 144 - 0.8 mi S of Sunflower County Line	2	4505	4610	4936	5134	4970	5023	4953	4785	4842	5014	4781	4747	4858
Humphreys	MS 16	AVC 16 - 1.4 mi W of MS 149	4	443	398	431	473	463	452	435	600	530	591	593	519	494
Jackson	MS 63	AVC 79 - 2.0 mi S of George County Line	2	8967	8719	9719	9629	9809	9803	9596	9086	9675	10138	9866	9338	9529
Jackson	I-10	WIM 73 - 0.1 mi E of Harrison County Line	11	70698	73089	77988	80664	82973	87398	88874	76545	80536	80465	79902	78943	79840
Jackson	I-10	AVC 106 - 2.5 mi E of MS 57	1	49644	52682	58962	59674	63758	67361	68534	59761	60432	60162	60292	58389	59971
Jackson	I-10	WIM 130 - 3.7 mi W of AL State Line	1	36478	39192	44368	46397	49524	52684	54560	45557	46082	44014	45835	44798	45791
Jones	I-59	AVC 145 - 0.3 mi N of US 11	11	30058	32343	33439	34795	34766	34448	34433	33037	34210	34933	35035	33947	33787
Lafayette	US 278/MS 6	AVC 107 - 3.2 mi E of Panola County Line	2	14033	13417	16458	17345	16971	16006	15944	15922	16385	17026	16622	15044	15931
Lafayette	US 278/MS 6	AVC 66 - 0.2 mi W of MS 7	12	28699	30764	32602	34226	32218	30891	29881	31809	32597	33716	31926	28757	31507
Lamar	US 98	AVC 146 - 2.4 mi E of Marion County Line	2	8976	9614	10056	10198	10248	10274	9963	9870	9819	9966	9842	10109	9911
Lauderdale	US 45	AVC 147 - 0.5 mi S of MS 145 overpass	2	8505	9307	10621	10903	11481	11439	11596	10303	10447	10737	10346	9851	10461
Lauderdale	I-59	AVC 159 - 1.7 mi S of I-20	1	12486	12641	14641	14767	15494	16400	16451	14579	15215	15368	16210	15379	14969
Lauderdale	I-20	AVC 64 - 0.5 mi E of 49th Ave.	11	43887	45277	49178	50694	50776	53494	52485	47670	49289	49875	49956	46763	49112
Lawrence	US 84	AVC 148 - 4.5 mi E of Lincoln County Line	2	5539	5789	5919	6320	6213	6242	6086	6017	6294	6534	6567	5937	6121
Lee	MS 145	AVC 8 - 0.4 mi S of Palmetto Rd.	16	8774	9276	10179	10858	10385	10779	10313	10453	10018	9641	8558	8309	9795
Lee	I-22	AVC 111 - 2.0 mi E of MS 9	1	29302	29783	32309	33608	34279	35116	34800	31958	32621	34174	32905	31485	32695
Leflore	US 82	AVC 5 - 0.1 mi E of US 49E	2	14903	15969	15859	17027	15864	15135	14770	16118	16393	16691	15167	14055	15662
Lincoln	I-55	WIM 177 - 0.3 mi S of US 84	1	18781	19854	21007	21627	21369	21695	21329	19948	23244	21546	22358	21462	21185
Lowndes	US 82	AVC 78 - 0.3 mi W of AL State Line	2	6092	5987	6586	6817	6693	6690	6702	6208	6318	6841	6876	6380	6516
Madison	I-55	WIM 46 - 0.5 mi N of Sowell Rd.	11	35565	37633	39897	40653	40294	39982	38894	38022	39183	40752	40580	39437	39241
Marshall	I-22	WIM 127 - 1.3 mi E of MS 309	1	26768	27267	30776	31819	30841	30284	32009	30295	30257	30330	28936	29481	29922
Marshall	US 72	AVC 037- US 72 North of Jonathan Dr. South of TN State Line	2	14470	14949	16044	16774	17029	17123	16994	16594	16325	16661	16400	15731	16258
Neshoba	MS 16	AVC 93 - 2.5 mi W of MS 15	16	12611	13251	13380	14085	13379	14027	15035	12528	12866	12311	12566	13217	13271
Noxubee	MS 14	AVC 150 - 1.0 mi E of US 45	3	1153	1114	1139	1214	1178	1143	1166	1172	1150	1173	1053	1036	1141
Oktibbeha	US 82	WIM 182 - 0.9 mi E of MS 389	14	12683	13407	13935	14515	13790	13972	13759	13902	14706	14691	14737	13329	13952
Oktibbeha	MS 12	AVC 32 - 5.8 mi W of MS 25	3	3762	3926	4056	4271	4091	3963	3952	3997	4078	4169	4129	3888	4023
Panola	MS 315	AVC 122 - 1.1 mi E of I-55	3	2262	2311	2697	2860	3018	2884	2853	2652	2627	2497	2328	2278	2606
Perry	MS 29	AVC 140 - 2.0 mi S of MS 42	4	1715	1688	1775	1900	1922	1801	1817	1845	1774	1910	1863	1748	1813

Average Daily Traffic by Month for 2021																
County	Route	Station - Location	FC	Jan	Feb	Mar	Apr	May	Jun	Jul	Aug	Sep	Oct	Nov	Dec	Average
Pike	I-55	WIM 77 - 0.5 mi N of LA State Line	1	15435	16269	18063	18433	18565	16837	17577	15499	19500	17594	18864	17779	17534
Rankin	US 49	WIM 124 - 0.1 mi N of Simpson County Line	2	18767	19548	22722	22278	24279	26118	26573	23049	22570	22735	22654	21981	22773
Rankin	I-20	AVC 92 - 1.2 mi E of US 49	11	62985	66418	72602	73683	76673	77870	76616	73089	73015	75207	71136	69155	72371
Rankin	I-20	AVC 53 - 1.5 mi E of MS 18	11	39839	41702	43678	44596	44893	46424	45516	43853	44547	45730	45447	45074	44275
Scott	I-20	WIM 117 - 1.5 mi E of MS 35	1	18059	18541	20470	20480	21582	23143	23109	20808	20963	21468	22058	21648	21027
Stone	US 49	AVC 22 - 5.0 mi N of Harrison County Line	2	17951	18525	20003	21572	21884	21802	21818	19989	20316	21831	20728	19900	20527
Sunflower	US 82	WIM 125 - 0.8 mi E of Washington County Line	2	7784	7935	8712	8849	8609	8365	8104	8127	8456	8428	7891	7691	8246
Tate	I-55	WIM 121 - 1.0 mi N of Panola County Line	11	23797	24894	28334	29095	28800	28135	28421	27335	27961	28362	29092	27520	27645
Tishomingo	MS 172	AVC 172 - 0.91 mi W of US 72	5	650	717	731	770	842	761	762	724	708	690	701	712	731
Tishomingo	US 72	WIM 118 - 2.0 mi W of AL State Line	2	5903	6078	6927	7022	6943	7010	7230	6691	6662	6887	7339	7036	6811
Union	I-22	AVC 152 - 2.6 mi NW of MS 30	11	19085	17919	23415	23114	23397	24302	24681	22793	22456	23210	23259	22465	22508
Walthall	MS 48	AVC 68 - 9.3 mi SE of MS 198	4	1007	1015	1008	979	921	834	896	893	892	960	1076	1066	962
Warren	US 61	WIM 123 - 2.5 mi S of MS 3	2	5862	5581	6200	6700	6602	6606	6536	6609	6658	7044	6545	6145	6424
Warren	I-20	WIM 119 - 2.5 mi E of MS 27	1	29931	31279	34116	34252	35960	38509	38823	34373	34151	34072	34975	34451	34574
Warren	MS 27	WIM 132 - 1.5 mi NW of Hinds County Line	3	3123	3103	3761	3715	3840	3887	4035	3574	3758	3855	4003	3804	3705
Washington	US 82	AVC 61 - 0.5 mi E of AR State Line	2	5685	5680	7246	7462	8289	8713	8681	8068	7358	7243	7099	6809	7361
Washington	MS 438	AVC 43 - 0.2 mi E of MS 1	4	2847	2892	3467	3421	3880	3916	3933	3843	3796	3397	2976	2850	3435

Percent of AADT by Certain High Hour Volumes for 2021													
County	Route	Station - Location	AADT	The Highest		10th Highest		20th Highest		30th Highest		50th Highest	
				Vol	%	Vol	%	Vol	%	Vol	%	Vol	%
Adams	US 425	AVC 62 - Mississippi River Bridge in Natchez	22,279	2,428	11	2,272	10	2,250	10	2,206	10	2,161	10
Amite	US 48	WIM 348 - 0.1 mi E of Enterprise Rd	2,815	358	13	327	12	312	11	304	11	293	10
Amite	MS 24	AVC 141 - 2.8 mi W of Pike County Line	4,229	520	12	469	11	448	11	440	10	427	10
Attala	MS 35	AVC 101 - 0.3 mi N of Natchez Trace Pkwy	9,297	1,153	12	976	11	948	10	930	10	911	10
Attala	MS 731	AVC 142 - 0.4 mi N of Love Rd.	2,296	317	14	273	12	262	11	255	11	248	11
Calhoun	MS 341	AVC 31 - 3.3 mi N of MS 8	1,244	189	15	168	14	163	13	160	13	156	13
Claiborne	MS 547	AVC 57 - 4.5 mi E of US 61	1,553	188	12	172	11	165	11	160	10	155	10
Clarke	MS 511	AVC 51 - 4.2 mi E of US 45	892	126	14	103	12	101	11	99	11	97	11
Coahoma	US 49	AVC 39 - 1.6 mi S of MS 322	3,898	444	11	398	10	382	10	378	10	366	9
Copiah	US 51	AVC 3 - 0.7 mi N of MS 28	4,748	703	15	598	13	594	13	579	12	560	12
Covington	US 49	AVC 49 - 2.8 mi N of Forrest County Line	23,572	2,852	12	2,734	12	2,664	11	2,593	11	2,546	11
Covington	US 84	AVC 102 - 0.5 mi W of MS 532	5,106	582	11	541	11	521	10	511	10	495	10
DeSoto	US 78	AVC 38 - 0.6 mi S of TN State Line	22,042	2,160	10	2,006	9	1,984	9	1,962	9	1,918	9
DeSoto	I-55	AVC 45 - 3.0 mi S of Old MS 304	37,296	3,879	10	3,692	10	3,618	10	3,543	10	3,431	9
DeSoto	I-69/MS 304	WIM 169 - 1.0 mi E of MS 301	12,739	1,440	11	1,312	10	1,274	10	1,248	10	1,210	10
DeSoto	Nail Rd.	AVC 202 - 0.86 mi W of Horn Lake Rd.	6,377	657	10	631	10	625	10	619	10	606	10
Forrest	I-59	AVC 44 - 4.0 mi N of US 49	31,229	3,185	10	3,029	10	2,967	10	2,936	9	2,873	9
Forrest	Elks Lake Rd.	AVC 203 - 0.46 mi S of US 49	1,918	409	21	255	13	246	13	242	13	234	12
Grenada	I-55	WIM 143 - 3.1 mi N of MS 8, N of Grenada	18,150	2,632	15	2,124	12	2,015	11	1,960	11	1,888	10
Hancock	I-10	WIM 129 - 0.7 mi W of MS 43/MS 603	42,901	5,062	12	4,805	11	4,719	11	4,676	11	4,548	11
Harrison	I-10	AVC 72 - 1.5 mi E of US 49	64,664	7,048	11	6,596	10	6,466	10	6,402	10	6,272	10
Harrison	MS 67	AVC 17 - 0.5 mi SE of US 49	9,897	1,237	13	1,148	12	1,118	11	1,089	11	1,059	11
Harrison	MS 605	AVC 74 - 1.7 mi N of I-10	10,814	1,373	13	1,200	11	1,146	11	1,125	10	1,114	10
Hinds	I-20	AVC 14 - Between Norrell Rd and Bolton Brownsville Rd	34,624	3,843	11	3,393	10	3,255	9	3,185	9	3,116	9
Hinds	I-55	AVC 42 - 0.5 mi S of Savanna Interchange	54,628	5,517	10	5,244	10	5,135	9	5,080	9	5,080	9
Hinds	I-55	AVC 54 - 0.5 mi N of Lakeland Dr.	106,247	11,156	11	10,943	10	10,837	10	10,837	10	10,731	10
Hinds	I-55	AVC 94 - 1.2 mi S of Briarwood Dr.	98,896	10,285	10	10,087	10	9,988	10	9,988	10	9,791	10
Hinds	I-55	AVC 95 - 0.6 mi N of Beasley Rd.	92,837	10,305	11	9,934	11	9,748	11	9,655	10	9,469	10
Hinds	I-220	AVC 222 - 0.5 mi N of Industrial Dr.	47,710	5,200	11	4,914	10	4,819	10	4,819	10	4,723	10
Holmes	I-55	WIM 131 - 4.4 mi N of MS 12	15,055	2,589	17	1,882	13	1,792	12	1,746	12	1,656	11
Humphreys	US 49W	AVC 144 - 0.8 mi S of Sunflower County Line	4,858	549	11	510	11	491	10	476	10	466	10
Jackson	MS 63	AVC 79 - 2.0 mi S of George County Line	9,529	1,124	12	1,058	11	1,029	11	1,010	11	991	10
Jackson	I-10	WIM 73 - 0.1 mi E of Harrison County Line	79,840	7,585	10	7,265	9	7,186	9	7,106	9	6,946	9
Jackson	I-10	AVC 106 - 2.5 mi E of MS 57	59,971	5,817	10	5,577	9	5,517	9	5,517	9	5,337	9
Jackson	I-10	WIM 130 - 3.7 mi W of AL State Line	45,791	5,220	11	5,037	11	4,945	11	4,900	11	4,762	10
Jones	I-59	AVC 145 - 0.3 mi N of US 11	33,787	3,412	10	3,244	10	3,210	10	3,176	9	3,108	9
Lafayette	US 278/MS 6	AVC 107 - 3.2 mi E of Panola County Line	15,931	2,119	13	1,928	12	1,816	11	1,721	11	1,641	10
Lafayette	US 278/MS 6	AVC 66 - 0.2 mi W of MS 7	31,507	3,875	12	3,623	12	3,371	11	3,308	11	3,245	10
Lamar	US 98	AVC 146 - 2.4 mi E of Marion County Line	9,911	1,060	11	1,001	10	981	10	961	10	951	10
Lauderdale	US 45	AVC 147 - 0.5 mi S of MS 145 overpass	10,461	1,705	16	1,444	14	1,308	13	1,276	12	1,172	11
Lauderdale	I-59	AVC 159 - 1.7 mi S of I-20	14,969	2,380	16	1,766	12	1,662	11	1,602	11	1,527	10
Lauderdale	I-20	AVC 64 - 0.5 mi E of 49th Ave.	49,112	5,353	11	4,567	9	4,518	9	4,420	9	4,371	9
Lawrence	US 84	AVC 148 - 4.5 mi E of Lincoln County Line	6,121	673	11	649	11	630	10	612	10	594	10

Percent of AADT by Certain High Hour Volumes for 2021													
County	Route	Station - Location	AADT	The Highest		10th Highest		20th Highest		30th Highest		50th Highest	
				Vol	%	Vol	%	Vol	%	Vol	%	Vol	%
Lee	MS 145	AVC 8 - 0.4 mi S of Palmetto Rd.	9,795	1,313	13	1,146	12	1,087	11	1,077	11	1,058	11
Lee	I-22	AVC 111 - 2.0 mi E of MS 9	32,695	3,695	11	3,335	10	3,237	10	3,171	10	3,106	10
Leflore	US 82	AVC 5 - 0.1 mi E of US 49E	15,662	1,958	13	1,926	12	1,895	12	1,879	12	1,848	12
Lincoln	I-55	WIM 177 - 0.3 mi S of US 84	21,185	2,733	13	2,415	11	2,246	11	2,161	10	2,055	10
Lowndes	US 82	AVC 78 - 0.3 mi W of AL State Line	6,516	847	13	749	12	697	11	671	10	652	10
Madison	I-55	WIM 46 - 0.5 mi N of Sowell Rd.	39,241	4,160	11	3,885	10	3,846	10	3,806	10	3,649	9
Marshall	I-22	WIM 127 - 1.3 mi E of MS 309	29,922	2,873	10	2,723	9	2,693	9	2,663	9	2,573	9
Marshall	US 72	AVC 037- US 72 North of Jonathan Dr. South of TN State Line	16,258	1,772	11	1,593	10	1,561	10	1,528	9	1,496	9
Neshoba	MS 16	AVC 93 - 2.5 mi W of MS 15	13,271	1,632	12	1,393	11	1,340	10	1,301	10	1,261	10
Noxubee	MS 14	AVC 150 - 1.0 mi E of US 45	1,141	173	15	126	11	121	11	119	10	115	10
Oktibbeha	US 82	WIM 182 - 0.9 mi E of MS 389	13,952	1,646	12	1,535	11	1,493	11	1,465	11	1,437	10
Oktibbeha	MS 12	AVC 32 - 5.8 mi W of MS 25	4,023	471	12	451	11	443	11	439	11	430	11
Panola	MS 315	AVC 122 - 1.1 mi E of I-55	2,606	404	16	344	13	321	12	310	12	292	11
Perry	MS 29	AVC 140 - 2.0 mi S of MS 42	1,813	214	12	198	11	196	11	192	11	189	10
Pike	I-55	WIM 77 - 0.5 mi N of LA State Line	17,534	2,577	15	2,139	12	2,016	12	1,946	11	1,841	11
Rankin	US 49	WIM 124 - 0.1 mi N of Simpson County Line	22,773	2,687	12	2,551	11	2,459	11	2,414	11	2,323	10
Rankin	I-20	AVC 92 - 1.2 mi E of US 49	72,371	7,454	10	7,309	10	7,237	10	7,237	10	7,165	10
Rankin	I-20	AVC 53 - 1.5 mi E of MS 18	44,275	4,693	11	4,516	10	4,428	10	4,428	10	4,339	10
Scott	I-20	WIM 117 - 1.5 mi E of MS 35	21,027	2,544	12	2,082	10	1,998	10	1,956	9	1,892	9
Stone	US 49	AVC 22 - 5.0 mi N of Harrison County Line	20,527	2,299	11	2,237	11	2,176	11	2,135	10	2,073	10
Sunflower	US 82	WIM 125 - 0.8 mi E of Washington County Line	8,246	882	11	841	10	816	10	816	10	792	10
Tate	I-55	WIM 121 - 1.0 mi N of Panola County Line	27,645	3,096	11	2,820	10	2,765	10	2,682	10	2,626	10
Tishomingo	MS 172	AVC 172 - 0.91 mi W of US 72	731	144	20	104	14	94	13	91	12	86	12
Tishomingo	US 72	WIM 118 - 2.0 mi W of AL State Line	6,811	879	13	729	11	695	10	674	10	654	10
Union	I-22	AVC 152 - 2.6 mi NW of MS 30	22,508	2,791	12	2,296	10	2,161	10	2,116	9	2,048	9
Walthall	MS 48	AVC 68 - 9.3 mi SE of MS 198	962	129	13	113	12	111	12	109	11	105	11
Warren	US 61	WIM 123 - 2.5 mi S of MS 3	6,424	790	12	707	11	694	11	675	11	662	10
Warren	I-20	WIM 119 - 2.5 mi E of MS 27	34,574	3,596	10	3,250	9	3,181	9	3,112	9	3,043	9
Warren	MS 27	WIM 132 - 1.5 mi NW of Hinds County Line	3,705	848	23	456	12	419	11	400	11	385	10
Washington	US 82	AVC 61 - 0.5 mi E of AR State Line	7,361	1,016	14	876	12	832	11	810	11	788	11
Washington	MS 438	AVC 43 - 0.2 mi E of MS 1	3,435	471	14	412	12	395	12	385	11	368	11

Directional Distribution of Traffic for 2021								
County	Route	Station - Location	AADT	The Highest	10th Highest	20th Highest	30th Highest	50th Highest
Adams	US 425	AVC 62 - Mississippi River Bridge in Natchez	22,279	51	53	52	53	52
Amite	US 48	WIM 348 - 0.1 mi E of Enterprise Rd	2,815	60	56	57	52	55
Amite	MS 24	AVC 141 - 2.8 mi W of Pike County Line	4,229	59	50	55	52	51
Attala	MS 35	AVC 101 - 0.3 mi N of Natchez Trace Pkwy	9,297	53	59	59	56	55
Attala	MS 731	AVC 142 - 0.4 mi N of Love Rd.	2,296	55	56	53	69	58
Calhoun	MS 341	AVC 31 - 3.3 mi N of MS 8	1,244	57	67	59	72	62
Coahoma	US 49	AVC 39 - 1.6 mi S of MS 322	3,898	54	59	51	54	57
Copiah	US 51	AVC 3 - 0.7 mi N of MS 28	4,748	58	60	58	63	62
Covington	US 49	AVC 49 - 2.8 mi N of Forrest County Line	23,572	53	52	55	55	56
Covington	US 84	AVC 102 - 0.5 mi W of MS 532	5,106	58	51	57	55	53
DeSoto	US 78	AVC 38 - 0.6 mi S of TN State Line	22,042	58	58	57	53	51
DeSoto	I-55	AVC 45 - 3.0 mi S of Old MS 304	37,296	60	57	60	54	57
DeSoto	I-69/MS 304	WIM 169 - 1.0 mi E of MS 301	12,739	58	56	62	57	58
DeSoto	Nail Rd.	AVC 202 - 0.86 mi W of Horn Lake Rd.	6,377	56	59	56	58	60
Forrest	I-59	AVC 44 - 4.0 mi N of US 49	31,229	54	51	50	53	51
Forrest	Elks Lake Rd.	AVC 203 - 0.46 mi S of US 49	1,918	51	66	56	75	63
Greene	US 45	AVC 25 - 0.2 mi N of AL State Line	6,191	64	64	53	61	52
Grenada	I-55	WIM 143 - 3.1 mi N of MS 8, N of Grenada	18,150	59	58	56	50	52
Hancock	I-10	WIM 129 - 0.7 mi W of MS 43/MS 603	42,901	53	53	51	56	53
Harrison	I-10	AVC 72 - 1.5 mi E of US 49	64,664	53	50	50	52	53
Harrison	MS 67	AVC 17 - 0.5 mi SE of US 49	9,897	50	51	52	57	55
Harrison	MS 605	AVC 74 - 1.7 mi N of I-10	10,814	70	67	65	64	63
Hinds	I-20	AVC 14 - Between Norrell Rd and Bolton Brownsville Rd	34,624	54	52	52	51	51
Hinds	I-55	AVC 42 - 0.5 mi S of Savanna Interchange	54,628	60	60	69	62	69
Hinds	I-55	AVC 54 - 0.5 mi N of Lakeland Dr.	106,247	57	62	54	61	62
Hinds	I-55	AVC 94 - 1.2 mi S of Briarwood Dr.	98,896	61	58	61	55	56
Hinds	I-55	AVC 95 - 0.6 mi N of Beasley Rd.	92,837	63	61	61	61	58
Hinds	I-220	AVC 222 - 0.5 mi N of Industrial Dr.	47,710	58	57	55	57	57
Holmes	I-55	WIM 131 - 4.4 mi N of MS 12	15,055	51	52	51	53	55
Humphreys	US 49W	AVC 144 - 0.8 mi S of Sunflower County Line	4,858	52	53	54	51	50
Humphreys	MS 16	AVC 16 - 1.4 mi W of MS 149	494	88	53	56	52	52
Jackson	MS 63	AVC 79 - 2.0 mi S of George County Line	9,529	56	66	60	59	66
Jackson	I-10	WIM 73 - 0.1 mi E of Harrison County Line	79,840	52	51	56	52	51
Jackson	I-10	AVC 106 - 2.5 mi E of MS 57	59,971	51	53	51	55	52
Jackson	I-10	WIM 130 - 3.7 mi W of AL State Line	45,791	52	55	52	53	50
Jones	I-59	AVC 145 - 0.3 mi N of US 11	33,787	51	55	53	52	51
Lafayette	US 278/MS 6	AVC 107 - 3.2 mi E of Panola County Line	15,931	82	51	53	51	59
Lafayette	US 278/MS 6	AVC 66 - 0.2 mi W of MS 7	31,507	53	55	53	51	51

Directional Distribution of Traffic for 2021								
County	Route	Station - Location	AADT	The Highest	10th Highest	20th Highest	30th Highest	50th Highest
Lamar	US 98	AVC 146 - 2.4 mi E of Marion County Line	9,911	52	51	51	54	51
Lauderdale	US 45	AVC 147 - 0.5 mi S of MS 145 overpass	10,461	58	52	54	55	52
Lauderdale	I-59	AVC 159 - 1.7 mi S of I-20	14,969	51	56	50	52	61
Lauderdale	I-20	AVC 64 - 0.5 mi E of 49th Ave.	49,112	53	53	53	52	53
Lawrence	US 84	AVC 148 - 4.5 mi E of Lincoln County Line	6,121	51	58	53	53	51
Lee	MS 145	AVC 8 - 0.4 mi S of Palmetto Rd.	9,795	60	52	54	50	53
Lee	I-22	AVC 111 - 2.0 mi E of MS 9	32,695	51	51	51	51	52
Leflore	US 82	AVC 5 - 0.1 mi E of US 49E	15,662	59	61	59	60	50
Lincoln	I-55	WIM 177 - 0.3 mi S of US 84	21,185	58	53	53	51	53
Lowndes	US 82	AVC 78 - 0.3 mi W of AL State Line	6,516	91	54	73	51	52
Madison	I-55	WIM 46 - 0.5 mi N of Sowell Rd.	39,241	54	54	50	56	51
Marshall	I-22	WIM 127 - 1.3 mi E of MS 309	29,922	57	52	52	55	52
Marshall	US 72	AVC 037- US 72 North of Jonathan Dr. South of TN State Line	16,258	68	61	65	57	59
Neshoba	MS 16	AVC 93 - 2.5 mi W of MS 15	13,271	75	55	55	53	54
Noxubee	MS 14	AVC 150 - 1.0 mi E of US 45	1,141	73	52	61	52	53
Oktibbeha	US 82	WIM 182 - 0.9 mi E of MS 389	13,952	52	55	56	59	67
Panola	MS 315	AVC 122 - 1.1 mi E of I-55	2,606	63	66	65	65	54
Perry	MS 29	AVC 140 - 2.0 mi S of MS 42	1,813	54	54	51	51	53
Pike	I-55	WIM 77 - 0.5 mi N of LA State Line	17,534	57	60	53	72	59
Rankin	US 49	WIM 124 - 0.1 mi N of Simpson County Line	22,773	56	51	58	52	53
Rankin	I-20	AVC 92 - 1.2 mi E of US 49	72,371	58	61	63	57	57
Scott	I-20	WIM 117 - 1.5 mi E of MS 35	21,027	51	50	52	54	59
Stone	US 49	AVC 22 - 5.0 mi N of Harrison County Line	20,527	51	51	52	54	57
Sunflower	US 82	WIM 125 - 0.8 mi E of Washington County Line	8,246	54	54	54	51	55
Tate	I-55	WIM 121 - 1.0 mi N of Panola County Line	27,645	50	56	57	57	54
Tishomingo	US 72	WIM 118 - 2.0 mi W of AL State Line	6,811	53	51	51	51	50
Union	I-22	AVC 152 - 2.6 mi NW of MS 30	22,508	51	57	60	50	62
Walthall	MS 48	AVC 68 - 9.3 mi SE of MS 198	962	60	54	59	62	52
Warren	US 61	WIM 123 - 2.5 mi S of MS 3	6,424	56	69	52	51	64
Warren	I-20	WIM 119 - 2.5 mi E of MS 27	34,574	52	51	51	51	52
Warren	MS 27	WIM 132 - 1.5 mi NW of Hinds County Line	3,705	54	50	56	61	62
Washington	US 82	AVC 61 - 0.5 mi E of AR State Line	7,361	52	53	56	53	55
Washington	MS 438	AVC 43 - 0.2 mi E of MS 1	3,435	65	50	51	56	60

Section D

Public Road Length & Vehicle Distance of Travel



Public Road Length - 2021

County	Surface	Non-Municipal						Municipal					Total Miles in County	
		---State Designated---			--Non-State Designated--			---State Designated---			--Non-State Designated--			Total Municipal Miles
		MDOT Maintained	Other Maintained	Total State Designated	MDOT Maintained	Other Maintained	Total Non-Municipal Miles	MDOT Maintained	Other Maintained	Total State Designated	MDOT Maintained	Other Maintained		
Adams	PAVED	38.979	11.912	50.891		292.108	342.999	13.329	.085	13.414		115.943	129.358	472.357
	UNPAVED					123.621	123.621					1.716	1.716	125.337
	TOTAL	38.979	11.912	50.891		415.730	466.621	13.329	.085	13.414		117.659	131.074	597.694
Alcorn	PAVED	66.558		66.558		431.099	497.657	25.311	4.627	29.938		192.786	222.724	720.381
	UNPAVED					143.436	143.436					12.068	12.068	155.504
	TOTAL	66.558		66.558		574.535	641.093	25.311	4.627	29.938		204.854	234.792	875.885
Amite	PAVED	145.803		145.803		616.893	762.696	10.330	.503	10.833		30.551	41.384	804.080
	UNPAVED					138.789	138.789					.376	.376	139.165
	TOTAL	145.803		145.803		755.682	901.485	10.330	.503	10.833		30.927	41.760	943.245
Attala	PAVED	172.482	2.656	175.138	.649	248.284	424.071	17.953	2.304	20.257	.758	57.972	78.987	503.058
	UNPAVED	.002	7.018	7.020		599.768	606.788					2.475	2.475	609.263
	TOTAL	172.484	9.674	182.158	.649	848.052	1030.859	17.953	2.304	20.257	.758	60.447	81.462	1112.321
Benton	PAVED	94.781	2.497	97.278		176.601	273.879	6.009	.797	6.806		20.252	27.058	300.937
	UNPAVED					236.241	236.241					.675	.675	236.916
	TOTAL	94.781	2.497	97.278		412.842	510.120	6.009	.797	6.806		20.927	27.733	537.853
Bolivar	PAVED	166.203	5.744	171.947		385.230	557.177	29.311	.930	30.241		180.745	210.986	768.163
	UNPAVED					653.222	653.222					13.340	13.340	666.562
	TOTAL	166.203	5.744	171.947		1038.452	1210.399	29.311	.930	30.241		194.085	224.326	1434.725
Calhoun	PAVED	113.227	1.083	114.310		346.015	460.325	12.475		12.475		72.784	85.259	545.584
	UNPAVED					207.194	207.194					2.423	2.423	209.617
	TOTAL	113.227	1.083	114.310		553.209	667.519	12.475		12.475		75.207	87.682	755.201
Carroll	PAVED	119.680	12.800	132.480		112.641	245.121	8.761	.601	9.362		13.767	23.129	268.250
	UNPAVED					528.818	528.818					.877	.877	529.695
	TOTAL	119.680	12.800	132.480		641.458	773.939	8.761	.601	9.362		14.644	24.006	797.945
Chickasaw	PAVED	113.225	4.065	117.290		255.859	373.149	15.563		15.563	.021	73.375	88.959	462.108
	UNPAVED		10.740	10.740		261.603	272.343					6.057	6.057	278.400
	TOTAL	113.225	14.805	128.030		517.462	645.492	15.563		15.563	.021	79.432	95.016	740.508
Choctaw	PAVED	76.809	5.049	81.858		209.384	291.242	7.276	.837	8.113		24.648	32.761	324.003
	UNPAVED		.913	.913		336.369	337.282					1.743	1.743	339.025
	TOTAL	76.809	5.962	82.771		545.753	628.524	7.276	.837	8.113		26.391	34.504	663.028
Claiborne	PAVED	65.893	7.567	73.460		309.106	382.566	2.173	1.127	3.300		14.016	17.316	399.882
	UNPAVED					53.075	53.075					.135	.135	53.210
	TOTAL	65.893	7.567	73.460		362.181	435.641	2.173	1.127	3.300		14.151	17.451	453.092
Clarke	PAVED	148.059		148.059		595.803	743.862	20.988	.649	21.637	.026	61.765	83.428	827.290
	UNPAVED					100.568	100.568					2.325	2.325	102.893
	TOTAL	148.059		148.059		696.371	844.430	20.988	.649	21.637	.026	64.090	85.753	930.183
Clay	PAVED	76.222	.236	76.458		236.914	313.372	7.652	1.641	9.293		93.613	102.906	416.278
	UNPAVED					163.826	163.826					2.310	2.310	166.136
	TOTAL	76.222	.236	76.458		400.740	477.198	7.652	1.641	9.293		95.923	105.216	582.414

Public Road Length - 2021

County	Surface	Non-Municipal						Municipal					Total Miles in County	
		---State Designated---			--Non-State Designated--			---State Designated---			--Non-State Designated--			Total Municipal Miles
		MDOT Maintained	Other Maintained	Total State Designated	MDOT Maintained	Other Maintained	Total Non-Municipal Miles	MDOT Maintained	Other Maintained	Total State Designated	MDOT Maintained	Other Maintained		
Coahoma	PAVED	103.170	11.373	114.543		347.016	461.559	14.052	.854	14.906		137.987	152.893	614.452
	UNPAVED					269.688	269.688					7.881	7.881	277.569
	TOTAL	103.170	11.373	114.543		616.704	731.247	14.052	.854	14.906		145.868	160.774	892.021
Cochise	PAVED	135.537		135.537		686.767	822.304	14.643		14.643		98.087	112.730	935.034
	UNPAVED					97.869	97.869					1.855	1.855	99.724
	TOTAL	135.537		135.537		784.636	920.173	14.643		14.643		99.942	114.585	1034.758
Covington	PAVED	111.203		111.203		646.719	757.922	21.804		21.804		56.787	78.591	836.513
	UNPAVED					17.480	17.480					1.067	1.067	18.547
	TOTAL	111.203		111.203		664.199	775.401	21.804		21.804		57.854	79.658	855.059
Desoto	PAVED	87.158	5.832	92.990		625.852	718.842	73.134	6.323	79.457	.689	779.097	859.243	1578.085
	UNPAVED					28.752	28.752					4.991	4.991	33.743
	TOTAL	87.158	5.832	92.990		654.604	747.594	73.134	6.323	79.457	.689	784.088	864.234	1611.828
Forrest	PAVED	63.162		63.162		562.425	625.587	42.424	2.099	44.523	7.764	402.899	455.186	1080.773
	UNPAVED					29.000	29.000					1.694	1.694	30.694
	TOTAL	63.162		63.162		591.425	654.587	42.424	2.099	44.523	7.764	404.593	456.880	1111.467
Franklin	PAVED	75.239	1.877	77.116		340.680	417.796	4.812	1.012	5.824		23.932	29.756	447.552
	UNPAVED					226.721	226.721					1.696	1.696	228.417
	TOTAL	75.239	1.877	77.116		567.401	644.517	4.812	1.012	5.824		25.628	31.452	675.969
George	PAVED	104.956		104.956		533.050	638.006	7.063		7.063		31.110	38.173	676.179
	UNPAVED					36.807	36.807					.641	.641	37.448
	TOTAL	104.956		104.956		569.857	674.813	7.063		7.063		31.751	38.814	713.627
Greene	PAVED	121.792	.360	122.152		350.214	472.366	9.657	.456	10.113		27.116	37.229	509.595
	UNPAVED					296.343	296.343					2.505	2.505	298.848
	TOTAL	121.792	.360	122.152		646.557	768.709	9.657	.456	10.113		29.621	39.734	808.443
Grenada	PAVED	69.359	.792	70.151		286.659	356.810	26.545	.024	26.569		120.270	146.839	503.649
	UNPAVED					124.350	124.350					.755	.755	125.105
	TOTAL	69.359	.792	70.151		411.009	481.160	26.545	.024	26.569		121.025	147.594	628.754
Hancock	PAVED	79.099	1.618	80.717	4.715	451.339	536.771	18.313	10.075	28.388	2.125	282.904	313.416	850.188
	UNPAVED					52.620	52.620					34.764	34.764	87.384
	TOTAL	79.099	1.618	80.717	4.715	503.959	589.391	18.313	10.075	28.388	2.125	317.668	348.181	937.572
Harrison	PAVED	82.574	1.494	84.068	1.363	729.462	814.892	64.748	1.747	66.495	3.721	951.990	1022.206	1837.098
	UNPAVED					40.652	40.652					9.550	9.550	50.202
	TOTAL	82.574	1.494	84.068	1.363	770.114	855.544	64.748	1.747	66.495	3.721	961.540	1031.756	1887.300
Hinds	PAVED	106.838	.710	107.548	25.224	759.565	892.337	77.339	2.514	79.853	50.618	1216.242	1346.712	2239.048
	UNPAVED					96.808	96.808					12.922	12.922	109.730
	TOTAL	106.838	.710	107.548	25.224	856.373	989.145	77.339	2.514	79.853	50.618	1229.164	1359.634	2348.778
Holmes	PAVED	141.203		141.203	.905	290.509	432.617	16.813		16.813		67.522	84.335	516.952
	UNPAVED					496.125	496.125					3.243	3.243	499.368
	TOTAL	141.203		141.203	.905	786.634	928.742	16.813		16.813		70.765	87.578	1016.320

Public Road Length - 2021

County	Surface	Non-Municipal						Municipal					Total Miles in County	
		---State Designated---			--Non-State Designated--			---State Designated---			--Non-State Designated--			Total Municipal Miles
		MDOT Maintained	Other Maintained	Total State Designated	MDOT Maintained	Other Maintained	Total Non-Municipal Miles	MDOT Maintained	Other Maintained	Total State Designated	MDOT Maintained	Other Maintained		
Humphreys	PAVED	72.081	.151	72.232		241.369	313.601	3.456	.826	4.282		31.073	35.355	348.956
	UNPAVED					258.080	258.080					1.673	1.673	259.753
	TOTAL	72.081	.151	72.232		499.449	571.681	3.456	.826	4.282		32.746	37.028	608.709
Issaquena	PAVED	66.443	.383	66.826		74.727	141.553	1.809		1.809		2.638	4.447	146.000
	UNPAVED					113.103	113.103					.192	.192	113.295
	TOTAL	66.443	.383	66.826		187.830	254.656	1.809		1.809		2.830	4.639	259.295
Itawamba	PAVED	124.488	2.608	127.096		602.180	729.276	20.034		20.034		72.624	92.658	821.934
	UNPAVED					138.353	138.353					2.069	2.069	140.422
	TOTAL	124.488	2.608	127.096		740.533	867.629	20.034		20.034		74.693	94.727	962.356
Jackson	PAVED	109.380	17.551	126.931	.574	842.481	969.985	55.796	.797	56.593	6.839	517.319	580.751	1550.736
	UNPAVED					69.156	69.156					3.286	3.286	72.442
	TOTAL	109.380	17.551	126.931	.574	911.637	1039.142	55.796	.797	56.593	6.839	520.605	584.037	1623.178
Jasper	PAVED	131.841	9.906	141.747		578.953	720.700	22.939		22.939		71.110	94.049	814.749
	UNPAVED					87.914	87.914					2.114	2.114	90.028
	TOTAL	131.841	9.906	141.747		666.867	808.614	22.939		22.939		73.224	96.163	904.777
Jefferson	PAVED	100.684		100.684	.380	166.027	267.091	1.785		1.785		10.833	12.618	279.709
	UNPAVED					239.482	239.482					.375	.375	239.857
	TOTAL	100.684		100.684	.380	405.509	506.573	1.785		1.785		11.208	12.993	519.566
Jefferson Davis	PAVED	89.409		89.409		642.381	731.790	8.393		8.393		23.921	32.314	764.103
	UNPAVED					16.062	16.062					.313	.313	16.375
	TOTAL	89.409		89.409		658.443	747.852	8.393		8.393		24.234	32.627	780.478
Jones	PAVED	166.646	.857	167.503	.353	1115.852	1283.708	44.215	2.135	46.350	.489	213.016	259.855	1543.563
	UNPAVED	.004	6.961	6.965		65.336	72.301					2.257	2.257	74.558
	TOTAL	166.650	7.818	174.468	.353	1181.188	1356.009	44.215	2.135	46.350	.489	215.273	262.112	1618.121
Kemper	PAVED	141.991	7.544	149.535		358.212	507.747	8.360		8.360		19.994	28.354	536.101
	UNPAVED					337.795	337.795					.914	.914	338.709
	TOTAL	141.991	7.544	149.535		696.008	845.543	8.360		8.360		20.908	29.268	874.811
Lafayette	PAVED	126.565	3.600	130.165		598.416	728.582	17.593	3.226	20.819	.408	122.207	143.434	872.016
	UNPAVED					136.428	136.428					1.582	1.582	138.010
	TOTAL	126.565	3.600	130.165		734.845	865.010	17.593	3.226	20.819	.408	123.789	145.016	1010.026
Lamar	PAVED	86.397		86.397		696.877	783.273	29.500		29.500		103.485	132.985	916.258
	UNPAVED					153.680	153.680					2.552	2.552	156.232
	TOTAL	86.397		86.397		850.557	936.954	29.500		29.500		106.037	135.537	1072.490
Lauderdale	PAVED	177.055	.818	177.873		694.994	872.867	40.925	3.877	44.801	1.484	341.646	387.931	1260.798
	UNPAVED					172.942	172.942					4.743	4.743	177.685
	TOTAL	177.055	.818	177.873		867.936	1045.809	40.925	3.877	44.801	1.484	346.389	392.674	1438.483
Lawrence	PAVED	91.589	10.649	102.238		496.268	598.506	11.918		11.918		32.290	44.208	642.714
	UNPAVED					27.351	27.351					.623	.623	27.974
	TOTAL	91.589	10.649	102.238		523.619	625.857	11.918		11.918		32.913	44.831	670.688

Public Road Length - 2021

County	Surface	Non-Municipal						Municipal					Total Miles in County	
		---State Designated---			--Non-State Designated--			---State Designated---			--Non-State Designated--			Total Municipal Miles
		MDOT Maintained	Other Maintained	Total State Designated	MDOT Maintained	Other Maintained	Total Non-Municipal Miles	MDOT Maintained	Other Maintained	Total State Designated	MDOT Maintained	Other Maintained		
Leake	PAVED	155.579	12.080	167.659		303.132	470.791	15.904		15.904		46.728	62.632	533.423
	UNPAVED		3.528	3.528		429.862	433.390					5.847	5.847	439.237
	TOTAL	155.579	15.608	171.187		732.995	904.182	15.904		15.904		52.575	68.479	972.660
Lee	PAVED	81.844		81.844	.524	689.575	771.943	80.903	6.098	87.001	.895	435.528	523.424	1295.367
	UNPAVED					14.526	14.526					7.493	7.493	22.019
	TOTAL	81.844		81.844	.524	704.101	786.469	80.903	6.098	87.001	.895	443.021	530.917	1317.386
Leflore	PAVED	89.544		89.544		270.241	359.785	17.103		17.103	2.995	137.800	157.897	517.682
	UNPAVED					389.186	389.186					14.301	14.301	403.487
	TOTAL	89.544		89.544		659.427	748.971	17.103		17.103	2.995	152.101	172.198	921.170
Lincoln	PAVED	96.942	.926	97.868	.305	805.671	903.844	24.363	3.929	28.292	.591	117.082	145.965	1049.809
	UNPAVED		3.747	3.747		161.565	165.312					3.125	3.125	168.437
	TOTAL	96.942	4.673	101.615	.305	967.236	1069.156	24.363	3.929	28.292	.591	120.207	149.090	1218.246
Lowndes	PAVED	130.310	2.523	132.833	15.062	552.871	700.766	20.006		20.006	.227	206.616	226.849	927.614
	UNPAVED					128.312	128.312					4.343	4.343	132.655
	TOTAL	130.310	2.523	132.833	15.062	681.182	829.077	20.006		20.006	.227	210.959	231.192	1060.269
Madison	PAVED	132.834		132.834		680.796	813.630	56.078	.971	57.049	5.484	424.745	487.278	1300.908
	UNPAVED					135.552	135.552					3.034	3.034	138.586
	TOTAL	132.834		132.834		816.349	949.183	56.078	.971	57.049	5.484	427.779	490.312	1439.495
Marion	PAVED	132.025		132.025		654.893	786.918	8.773		8.773		57.055	65.828	852.746
	UNPAVED					77.315	77.315					1.300	1.300	78.615
	TOTAL	132.025		132.025		732.208	864.233	8.773		8.773		58.355	67.128	931.361
Marshall	PAVED	180.931	10.710	191.641	.312	428.637	620.589	22.407	6.606	29.013	.261	70.520	99.794	720.383
	UNPAVED					318.916	318.916					2.736	2.736	321.652
	TOTAL	180.931	10.710	191.641	.312	747.553	939.505	22.407	6.606	29.013	.261	73.256	102.530	1042.035
Monroe	PAVED	145.577	3.687	149.264		736.119	885.383	29.010		29.010		167.286	196.296	1081.678
	UNPAVED					142.687	142.687					5.455	5.455	148.142
	TOTAL	145.577	3.687	149.264		878.806	1028.070	29.010		29.010		172.741	201.751	1229.820
Montgomery	PAVED	81.541	4.159	85.700		119.702	205.402	22.075		22.075		59.882	81.957	287.359
	UNPAVED					303.378	303.378					10.927	10.927	314.305
	TOTAL	81.541	4.159	85.700		423.080	508.780	22.075		22.075		70.809	92.884	601.664
Neshoba	PAVED	164.808	4.853	169.661		403.341	573.002	17.411	4.040	21.451		63.603	85.054	658.056
	UNPAVED					409.614	409.614					2.053	2.053	411.667
	TOTAL	164.808	4.853	169.661		812.955	982.616	17.411	4.040	21.451		65.656	87.107	1069.723
Newton	PAVED	131.202		131.202		303.557	434.759	24.550		24.550		75.285	99.835	534.594
	UNPAVED	.002		.002		424.329	424.331					10.070	10.070	434.401
	TOTAL	131.204		131.204		727.887	859.090	24.550		24.550		85.355	109.905	968.995
Noxubee	PAVED	95.376		95.376		136.433	231.809	15.173		15.173		34.066	49.239	281.048
	UNPAVED					403.618	403.618					9.966	9.966	413.584
	TOTAL	95.376		95.376		540.051	635.427	15.173		15.173		44.032	59.205	694.632

Public Road Length - 2021

County	Surface	Non-Municipal						Municipal					Total Miles in County	
		---State Designated---			--Non-State Designated--			---State Designated---			--Non-State Designated--			Total Municipal Miles
		MDOT Maintained	Other Maintained	Total State Designated	MDOT Maintained	Other Maintained	Total Non-Municipal Miles	MDOT Maintained	Other Maintained	Total State Designated	MDOT Maintained	Other Maintained		
Oktober	PAVED	69.933		69.933	.348	329.277	399.558	26.209		26.209	.119	143.678	170.006	569.564
	UNPAVED					255.380	255.380					3.346	3.346	258.726
	TOTAL	69.933		69.933	.348	584.657	654.938	26.209		26.209	.119	147.024	173.352	828.290
Panola	PAVED	143.802	12.458	156.260	.052	745.715	902.026	31.503		31.503		116.793	148.296	1050.322
	UNPAVED					159.033	159.033					5.604	5.604	164.637
	TOTAL	143.802	12.458	156.260	.052	904.748	1061.059	31.503		31.503		122.397	153.900	1214.959
Pearl River	PAVED	159.941		159.941	.389	971.338	1131.667	21.256		21.256	1.361	124.909	147.526	1279.194
	UNPAVED					63.943	63.943					1.584	1.584	65.527
	TOTAL	159.941		159.941	.389	1035.280	1195.610	21.256		21.256	1.361	126.493	149.110	1344.720
Perry	PAVED	94.002		94.002		429.544	523.547	14.829		14.829		41.129	55.958	579.505
	UNPAVED					168.432	168.432					1.965	1.965	170.397
	TOTAL	94.002		94.002		597.976	691.979	14.829		14.829		43.094	57.923	749.901
Pike	PAVED	107.854	5.450	113.304		694.500	807.804	29.075	1.777	30.852		169.056	199.908	1007.711
	UNPAVED					39.442	39.442					3.924	3.924	43.367
	TOTAL	107.854	5.450	113.304		733.942	847.246	29.075	1.777	30.852		172.980	203.832	1051.078
Pontotoc	PAVED	143.397	2.237	145.634		465.286	610.920	37.273	.936	38.209		105.970	144.179	755.099
	UNPAVED					152.856	152.856					8.519	8.519	161.375
	TOTAL	143.397	2.237	145.634		618.142	763.776	37.273	.936	38.209		114.489	152.698	916.474
Prentiss	PAVED	99.440	7.497	106.937		482.271	589.208	31.904	.771	32.675		137.973	170.648	759.856
	UNPAVED		1.369	1.369		109.032	110.401					3.764	3.764	114.165
	TOTAL	99.440	8.866	108.306		591.304	699.610	31.904	.771	32.675		141.737	174.412	874.021
Quitman	PAVED	78.221	3.890	82.111		150.316	232.427	5.669	.842	6.511		42.157	48.668	281.095
	UNPAVED					361.077	361.077					4.790	4.790	365.867
	TOTAL	78.221	3.890	82.111		511.393	593.504	5.669	.842	6.511		46.947	53.458	646.962
Rankin	PAVED	126.104		126.104		965.635	1091.739	104.826	3.608	108.434	4.911	446.114	559.458	1651.198
	UNPAVED					69.202	69.202					4.708	4.708	73.909
	TOTAL	126.104		126.104		1034.837	1160.941	104.826	3.608	108.434	4.911	450.822	564.166	1725.107
Scott	PAVED	134.712		134.712	.093	488.517	623.322	31.916	1.268	33.184	.666	90.126	123.976	747.298
	UNPAVED					199.449	199.449					3.455	3.455	202.904
	TOTAL	134.712		134.712	.093	687.966	822.771	31.916	1.268	33.184	.666	93.581	127.431	950.202
Sharkey	PAVED	60.369	.766	61.135		124.533	185.668	5.519	.866	6.385		26.243	32.628	218.296
	UNPAVED		9.966	9.966		216.088	226.054					1.272	1.272	227.326
	TOTAL	60.369	10.732	71.101		340.621	411.722	5.519	.866	6.385		27.515	33.900	445.622
Simpson	PAVED	153.442	13.863	167.305		692.602	859.907	23.773		23.773		79.300	103.073	962.980
	UNPAVED					81.516	81.516					.750	.750	82.266
	TOTAL	153.442	13.863	167.305		774.118	941.423	23.773		23.773		80.050	103.823	1045.247
Smith	PAVED	138.780		138.780		535.878	674.658	21.723	1.151	22.874		58.630	81.504	756.162
	UNPAVED					120.940	120.940					1.703	1.703	122.643
	TOTAL	138.780		138.780		656.818	795.598	21.723	1.151	22.874		60.333	83.207	878.805

Public Road Length - 2021

County	Surface	Non-Municipal						Municipal					Total Miles in County	
		---State Designated---			--Non-State Designated--			---State Designated---			--Non-State Designated--			Total Municipal Miles
		MDOT Maintained	Other Maintained	Total State Designated	MDOT Maintained	Other Maintained	Total Non-Municipal Miles	MDOT Maintained	Other Maintained	Total State Designated	MDOT Maintained	Other Maintained		
Stone	PAVED	53.702		53.702		370.197	423.899	14.363		14.363	2.085	53.577	70.025	493.924
	UNPAVED					119.982	119.982					1.538	1.538	121.520
	TOTAL	53.702		53.702		490.179	543.881	14.363		14.363	2.085	55.115	71.563	615.444
Sunflower	PAVED	119.254	3.139	122.393		378.175	500.568	19.777	1.254	21.031		132.756	153.787	654.356
	UNPAVED					444.111	444.111					5.005	5.005	449.116
	TOTAL	119.254	3.139	122.393		822.286	944.679	19.777	1.254	21.031		137.761	158.792	1103.471
Tallahatchie	PAVED	99.816		99.816		208.713	308.528	6.002		6.002		35.254	41.256	349.785
	UNPAVED					435.228	435.228					1.775	1.775	437.003
	TOTAL	99.816		99.816		643.940	743.756	6.002		6.002		37.029	43.031	786.787
Tate	PAVED	63.983	4.496	68.479		481.538	550.017	19.957		19.957		68.982	88.939	638.956
	UNPAVED					21.820	21.820					.689	.689	22.509
	TOTAL	63.983	4.496	68.479		503.357	571.836	19.957		19.957		69.671	89.628	661.464
Tippah	PAVED	76.545	3.216	79.761		387.780	467.541	29.775	1.571	31.346		92.530	123.876	591.418
	UNPAVED		6.820	6.820		234.228	241.048		.177	.177		4.206	4.383	245.432
	TOTAL	76.545	10.036	86.581		622.009	708.590	29.775	1.748	31.523		96.737	128.260	836.849
Tishomingo	PAVED	92.041	.750	92.791		566.614	659.405	25.728		25.728		102.354	128.082	787.487
	UNPAVED					72.179	72.179					2.356	2.356	74.535
	TOTAL	92.041	.750	92.791		638.793	731.584	25.728		25.728		104.710	130.438	862.022
Tunica	PAVED	61.741	4.418	66.159		430.337	496.496	.897		.897		12.244	13.141	509.637
	UNPAVED					128.828	128.828							128.828
	TOTAL	61.741	4.418	66.159		559.165	625.324	.897		.897		12.244	13.141	638.465
Union	PAVED	128.949		128.949		510.353	639.302	22.101	.377	22.478	.357	85.514	108.349	747.651
	UNPAVED					38.009	38.009					1.831	1.831	39.840
	TOTAL	128.949		128.949		548.362	677.311	22.101	.377	22.478	.357	87.345	110.180	787.491
Walthall	PAVED	98.999		98.999		647.618	746.617	7.166		7.166		19.582	26.748	773.365
	UNPAVED					43.007	43.007					.698	.698	43.705
	TOTAL	98.999		98.999		690.625	789.624	7.166		7.166		20.280	27.446	817.070
Warren	PAVED	83.022		83.022		302.103	385.125	15.321	.090	15.411	5.564	187.783	208.758	593.883
	UNPAVED					180.848	180.848					5.651	5.651	186.499
	TOTAL	83.022		83.022		482.951	565.973	15.321	.090	15.411	5.564	193.434	214.409	780.382
Washington	PAVED	131.976		131.976		469.881	601.857	27.459	1.611	29.070		287.350	316.420	918.277
	UNPAVED					372.250	372.250					7.714	7.714	379.964
	TOTAL	131.976		131.976		842.131	974.107	27.459	1.611	29.070		295.064	324.134	1298.241
Wayne	PAVED	86.422	3.675	90.097	.087	630.476	720.660	19.284		19.284		56.531	75.815	796.475
	UNPAVED		12.286	12.286		179.070	191.356					2.417	2.417	193.773
	TOTAL	86.422	15.961	102.383	.087	809.546	912.016	19.284		19.284		58.948	78.232	990.248
Webster	PAVED	62.922	2.022	64.944		288.690	353.634	15.095		15.095		34.927	50.022	403.656
	UNPAVED		7.457	7.457		197.949	205.406					2.996	2.996	208.402
	TOTAL	62.922	9.479	72.401		486.639	559.040	15.095		15.095		37.923	53.018	612.058

Public Road Length - 2021

County	Surface	Non-Municipal						Municipal						Total Miles in County
		---State Designated---			--Non-State Designated--			---State Designated---			--Non-State Designated--			
		MDOT Maintained	Other Maintained	Total State Designated	MDOT Maintained	Other Maintained	Total Non-Municipal Miles	MDOT Maintained	Other Maintained	Total State Designated	MDOT Maintained	Other Maintained	Total Municipal Miles	
Wilkinson	PAVED	85.817		85.817		165.805	251.622	3.565		3.565		26.372	29.937	281.559
	UNPAVED					255.755	255.755					1.072	1.072	256.827
	TOTAL	85.817		85.817		421.560	507.377	3.565		3.565		27.444	31.009	538.386
Winston	PAVED	127.351	2.072	129.423		361.902	491.325	13.949		13.949		69.805	83.754	575.079
	UNPAVED		1.426	1.426		330.995	332.421					1.848	1.848	334.269
	TOTAL	127.351	3.498	130.849		692.897	823.746	13.949		13.949		71.653	85.602	909.348
Yalobusha	PAVED	117.028		117.028		361.933	478.961	12.933		12.933		53.182	66.115	545.076
	UNPAVED					156.178	156.178					3.106	3.106	159.284
	TOTAL	117.028		117.028		518.112	635.140	12.933		12.933		56.288	69.221	704.361
Yazoo	PAVED	162.228	.631	162.859	7.001	435.263	605.123	17.904		17.904		84.322	102.226	707.349
	UNPAVED					435.203	435.203					2.140	2.140	437.343
	TOTAL	162.228	.631	162.859	7.001	870.466	1040.326	17.904		17.904		86.462	104.366	1144.691
State Totals	PAVED	8944.083	241.251	9185.334	58.335	38092.688	47336.357	1845.706	87.831	1933.537	100.457	11591.653	13625.646	60962.003
	UNPAVED	.008	72.231	72.239	.000	16156.316	16228.555	.000	.177	.177	.000	323.853	324.030	16552.584
	TOTAL	8944.091	313.482	9257.573	58.335	54249.004	63564.912	1845.706	88.008	1933.714	100.457	11915.506	13949.676	77514.587

Public Road Length Annual Vehicle Miles of Travel by County - 2021

County	MDOT Maintained		Total Maintained		County	MDOT Maintained		Total Maintained	
	Length	AVMT	Length	AVMT		Length	AVMT	Length	AVMT
Adams	52.308	138.92	597.694	306.39	Leflore	109.642	189.29	921.170	316.70
Alcorn	91.869	260.71	875.885	409.02	Lincoln	122.202	349.62	1218.246	559.88
Amite	156.133	92.61	943.245	198.49	Lowndes	165.605	472.04	1060.269	750.36
Attala	191.844	114.00	1112.321	248.28	Madison	194.396	798.91	1439.495	1315.73
Benton	100.790	142.14	537.853	179.98	Marion	140.798	173.55	931.361	237.49
Bolivar	195.514	222.31	1434.725	370.89	Marshall	203.911	562.70	1042.035	701.11
Calhoun	125.702	129.90	755.201	183.13	Monroe	174.587	331.22	1229.820	526.95
Carroll	128.441	188.92	797.945	254.95	Montgomery	103.616	154.12	601.664	266.01
Chickasaw	128.809	137.63	740.508	223.38	Neshoba	182.219	224.63	1069.723	338.31
Choctaw	84.085	58.81	663.028	108.53	Newton	155.754	307.79	968.995	435.65
Claiborne	68.066	66.52	453.092	115.62	Noxubee	110.549	115.25	694.632	239.91
Clarke	169.073	185.50	930.183	274.90	Oktibbeha	96.609	290.78	828.290	519.20
Clay	83.874	118.35	582.414	187.17	Panola	175.356	447.60	1214.959	634.00
Coahoma	117.222	152.42	892.021	269.69	Pearl River	182.947	461.58	1344.720	679.00
Copiah	150.180	348.10	1034.758	479.20	Perry	108.831	142.58	749.901	203.71
Covington	133.007	318.26	855.059	433.94	Pike	136.929	328.65	1051.078	506.88
Desoto	160.981	1207.01	1611.828	2120.17	Pontotoc	180.670	316.67	916.474	470.35
Forrest	113.350	600.79	1111.467	908.20	Prentiss	131.344	198.32	874.021	316.85
Franklin	80.051	84.79	675.969	149.34	Quitman	83.890	50.97	646.962	109.03
George	112.019	176.21	713.627	250.28	Rankin	235.841	1297.51	1725.107	1950.12
Greene	131.449	110.22	808.443	157.23	Scott	167.386	389.63	950.202	565.26
Grenada	95.904	217.72	628.754	312.93	Sharkey	65.888	37.55	445.622	78.77
Hancock	104.252	519.52	937.572	702.34	Simpson	177.215	307.38	1045.247	487.91
Harrison	152.405	1338.11	1887.300	2527.49	Smith	160.503	118.96	878.805	200.82
Hinds	260.018	1600.62	2348.778	2825.39	Stone	70.150	152.73	615.444	296.20
Holmes	158.921	261.08	1016.320	337.90	Sunflower	139.031	185.99	1103.471	326.38
Humphreys	75.537	76.76	608.709	188.15	Tallahatchie	105.818	64.46	786.787	129.84
Issaquena	68.252	13.84	259.295	21.85	Tate	83.940	251.13	661.464	380.64
Itawamba	144.522	249.35	962.356	409.08	Tippah	106.320	154.70	836.849	324.64
Jackson	172.588	1200.69	1623.178	1794.18	Tishomingo	117.769	166.80	862.022	325.17
Jasper	154.780	197.79	904.777	305.22	Tunica	62.638	130.73	638.465	278.06
Jefferson	102.849	68.03	519.566	143.73	Union	151.407	358.31	787.491	454.52
Jeff Davis	97.802	85.95	780.478	130.28	Walthall	106.165	83.84	817.070	124.49
Jones	211.707	658.33	1618.121	914.22	Warren	103.907	380.61	780.382	617.67
Kemper	150.351	97.85	874.811	148.20	Washington	159.435	265.22	1298.241	572.72
Lafayette	144.566	353.05	1010.026	581.46	Wayne	105.793	170.63	990.248	412.08
Lamar	115.897	411.26	1072.490	712.01	Webster	78.017	83.52	612.058	161.63
Lauderdale	219.464	732.96	1438.483	1078.93	Wilkinson	89.382	79.12	538.386	148.01
Lawrence	103.507	76.93	670.688	135.96	Winston	141.300	154.21	909.348	446.69
Leake	171.483	216.76	972.660	307.11	Yalobusha	129.961	183.13	704.361	240.46
Lee	164.166	761.94	1317.386	1361.50	Yazoo	187.133	285.86	1144.691	437.23
					TOTAL	10948.59	25210.93	77514.59	40853.12

Public Road Length Annual Vehicle Miles of Travel - 2021
Summarized by Road Functional Classification, Federal Aid and Maintenance Responsibility
Statewide All Public Roads

		Rural					
Functional Classification, Federal Aid & Maintenance Responsibility		Public Road Length		Travel			
		Miles	%	AVMT	%		
Federal Aid	Principal Arterials	NHS	Interstate (MDOT)	578.439	0.75	4,870,588,034	11.92
			MDOT	1,765.358	2.28	5,272,992,194	12.91
			County	15.793	0.02	18,845,449	0.05
			City	2.904	0.00	3,740,433	0.01
			Other	0.000	0.00	0	0.00
		Subtotal	2,362.494	3.05	10,166,166,110	24.88	
		Non-NHS	MDOT	0.000	0.00	0	0.00
			County	0.000	0.00	0	0.00
			City	0.000	0.00	0	0.00
			Other	0.000	0.00	0	0.00
	Subtotal		0.000	0.00	0	0.00	
	Subtotal	2,362.494	3.05	10,166,166,110	24.88		
	Minor Arterials	MDOT	3,464.103	4.47	3,512,092,265	8.60	
		County	16.084	0.02	9,818,953	0.02	
		City	9.307	0.01	14,531,725	0.04	
		Other	264.400	0.34	122,460,169	0.30	
		Subtotal	3,753.894	4.84	3,658,903,112	8.96	
	Major Collectors	MDOT	3,556.364	4.59	2,008,854,429	4.92	
County		8,125.825	10.48	1,816,403,460	4.45		
City		248.433	0.32	128,267,765	0.31		
Other		8,081	0.01	2,366,993	0.01		
Subtotal		11,938.703	15.40	3,955,892,647	9.68		
Subtotal	15,692.597	20.24	7,614,795,759	18.64			
Non-Federal Aid	Minor Collectors	MDOT	58.166	0.08	16,552,306	0.04	
		County	2,175.943	2.81	390,871,996	0.96	
		City	50.488	0.07	13,242,516	0.03	
		Other	28.907	0.04	1,104,707	0.00	
		Subtotal	2,313.503	2.98	421,771,525	1.03	
	Local	MDOT	114.247	0.15	34,995,730	0.09	
		County	40,504.774	52.25	5,475,910,609	13.40	
		City	2,880.817	3.72	483,789,570	1.18	
		Other	573.942	0.74	90,466,775	0.22	
		Subtotal	44,073.779	56.86	6,085,162,684	14.90	
Subtotal	46,387.283	59.84	6,506,934,209	15.93			
Total Rural	MDOT	9,536.677	12.30	15,716,074,958	38.47		
	County	50,838.418	65.59	7,711,850,467	18.88		
	City	3,191.949	4.12	643,572,009	1.58		
	Other	875.330	1.13	216,398,644	0.53		
	Subtotal	64,442.373	83.14	24,287,896,078	59.45		

		Urban					
Functional Classification, Federal Aid & Maintenance Responsibility		Public Road Length		Travel			
		Miles	%	AVMT	%		
Federal Aid	Principal Arterials	NHS	Interstate (MDOT)	253.416	0.33	4,176,730,569	10.22
			Freeway	63.823	0.08	527,814,903	1.29
			MDOT	705.999	0.91	3,920,486,296	9.60
			County	11.826	0.02	62,207,016	0.15
			City	201.963	0.26	837,218,496	2.05
		Other	0.000	0.00	0	0.00	
		Subtotal	1,237.027	1.60	9,524,457,280	23.31	
		Non-NHS	Freeway	0.000	0.00	0	0.00
			MDOT	26.743	0.03	110,044,419	0.27
			County	0.000	0.00	0	0.00
	City		6.811	0.01	23,511,195	0.06	
	Other		0.000	0.00	0	0.00	
	Subtotal	33.554	0.04	133,555,614	0.33		
	Subtotal	1,270.581	1.64	9,658,012,894	23.64		
	Minor Arterials	MDOT	219.399	0.28	599,374,149	1.47	
		County	157.885	0.20	322,037,640	0.79	
		City	668.336	0.86	1,532,372,675	3.75	
		Other	48.634	0.06	78,477,390	0.19	
Subtotal		1,094.254	1.41	2,532,261,854	6.20		
Collectors	MDOT	96.022	0.12	134,848,289	0.33		
	County	376.247	0.49	419,295,494	1.03		
	City	1,107.262	1.43	1,134,172,407	2.78		
	Other	1.650	0.00	1,267,848	0.00		
	Subtotal	1,581.181	2.04	1,689,584,038	4.14		
Subtotal	2,675.435	3.45	4,221,845,892	10.33			
Non-Federal Aid	Local	MDOT	48.981	0.06	30,898,302	0.08	
		County	2,258.839	2.91	645,104,802	1.58	
		City	6,796.238	8.77	2,003,604,941	4.90	
		Other	22.140	0.03	5,755,451	0.01	
		Subtotal	9,126.198	11.77	2,685,363,496	6.57	
Subtotal	9,126.198	11.77	2,685,363,496	6.57			
Total Urban	MDOT	1,414.383	1.82	9,500,196,927	23.25		
	County	2,804.797	3.62	1,448,644,952	3.55		
	City	8,780.610	11.33	5,530,879,714	13.54		
	Other	72.424	0.09	85,500,689	0.21		
	Subtotal	13,072.214	16.86	16,565,222,282	40.55		

Total Rural and Urban					
Total Rural and Urban	MDOT	10,951.059	14.13	25,216,271,885	61.72
	County	53,643.215	69.20	9,160,495,419	22.42
	City	11,972.559	15.45	6,174,451,723	15.11
	Other	947.754	1.22	301,899,333	0.74
	Total	77,514.587	100.00	40,853,118,360	100.00

Public Road Length Annual Vehicle Miles of Travel - 2021
Summarized by Road Functional Classification, Federal Aid and Maintenance Responsibility
Statewide All Public Roads

Rural and Urban								
Functional Classification, Federal Aid & Maintenance Responsibility			Public Road Length					
			Miles	%	AVMT	%		
Federal Aid	Principal Arterials	NHS	Interstate (MDOT)	831.855	1.07	9,047,318,603	22.15	
			Freeway	63.823	0.08	527,814,903	1.29	
			Other	MDOT	2,471.357	3.19	9,193,478,490	22.50
				County	27.619	0.04	81,052,465	0.20
				City	204.867	0.26	840,958,929	2.06
				Other	0.000	0.00	0	0.00
		Subtotal	3,599.521	4.64	19,690,623,390	48.20		
		Non-NHS	Freeway	0.000	0.00	0	0.00	
			Other	MDOT	26.743	0.03	110,044,419	0.27
				County	0.000	0.00	0	0.00
				City	6.811	0.01	23,511,195	0.06
				Other	0.000	0.00	0	0.00
	Subtotal		33.554	0.04	133,555,614	0.33		
	Subtotal	3,633.075	4.69	19,824,179,004	48.53			
	Minor Arterials	MDOT	3,683.502	4.75	4,111,466,414	10.06		
		County	173.969	0.22	331,856,593	0.81		
		City	677.643	0.87	1,546,904,400	3.79		
		Other	313.034	0.40	200,937,559	0.49		
		Subtotal	4,848.148	6.25	6,191,164,966	15.15		
	Rural Major Collectors and Urban Collectors	MDOT	3,652.386	4.71	2,143,702,718	5.25		
		County	8,502.071	10.97	2,235,698,954	5.47		
		City	1,355.696	1.75	1,262,440,172	3.09		
		Other	9.731	0.01	3,634,841	0.01		
Subtotal		13,519.883	17.44	5,645,476,685	13.82			
Subtotal	22,001.106	28.38	31,660,820,655	77.50				
Non-Federal Aid	Rural Minor Collectors	MDOT	58.166	0.08	16,552,306	0.04		
		County	2,175.943	2.81	390,871,996	0.96		
		City	50.488	0.07	13,242,516	0.03		
		Other	28.907	0.04	1,104,707	0.00		
		Subtotal	2,313.503	2.98	421,771,525	1.03		
	Local	MDOT	163.228	0.21	65,894,032	0.16		
		County	42,763.613	55.17	6,121,015,411	14.98		
		City	9,677.055	12.48	2,487,394,511	6.09		
		Other	596.082	0.77	96,222,226	0.24		
		Subtotal	53,199.977	68.63	8,770,526,180	21.47		
	Subtotal	2,909.586	3.75	517,993,751	1.27			
	Total Rural and Urban	MDOT	10,951.059	14.13	25,216,271,885	61.72		
		County	53,643.215	69.20	9,160,495,419	22.42		
City		11,972.559	15.45	6,174,451,723	15.11			
Other		947.754	1.22	301,899,333	0.74			
Subtotal		77,514.587	100.00	40,853,118,360	100.00			

Public Road Length Annual Vehicle Miles of Travel - 2021
Summarized by Road Functional Classification, Federal Aid and Maintenance Responsibility
Statewide 2 - 3 Lane Roads

Rural							
Functional Classification, Federal Aid & Maintenance Responsibility				Public Road Length		Travel	
				Miles	%	AVMT	%
Federal Aid	Principal Arterials	NHS	Interstate (MDOT)	0.000	0.00	0	0.00
			MDOT	287.547	0.39	456,915,219	2.17
			County	11.039	0.01	11,573,189	0.05
			City	2.904	0.00	3,740,433	0.02
			Other	0.000	0.00	0	0.00
		Subtotal	301.491	0.41	472,228,841	2.24	
		Non-NHS	MDOT	0.000	0.00	0	0.00
			County	0.000	0.00	0	0.00
			City	0.000	0.00	0	0.00
			Other	0.000	0.00	0	0.00
	Subtotal		0.000	0.00	0	0.00	
	Subtotal	301.491	0.41	472,228,841	2.24		
	Minor Arterials	MDOT	3,388.583	4.58	3,295,554,439	15.63	
		County	16.084	0.02	9,818,953	0.05	
		City	7.761	0.01	11,366,058	0.05	
		Other	264.007	0.36	122,262,469	0.58	
		Subtotal	3,676.435	4.97	3,439,001,919	16.31	
	Major Collectors	MDOT	3,508.463	4.74	1,913,807,539	9.07	
		County	8,110.010	10.96	1,805,798,225	8.56	
		City	248.377	0.34	128,034,422	0.61	
Other		8.081	0.01	2,366,993	0.01		
Subtotal	11,874.931	16.04	3,850,007,179	18.26			
Subtotal	15,551.366	21.01	7,289,009,098	34.56			
Non-Federal Aid	Minor Collectors	MDOT	58.166	0.08	16,552,306	0.08	
		County	2,171.771	2.93	387,702,996	1.84	
		City	50.488	0.07	13,242,516	0.06	
		Other	28.907	0.04	1,104,707	0.01	
	Subtotal	2,309.331	3.12	418,602,525	1.98		
	Local	MDOT	112.438	0.15	33,951,396	0.16	
		County	40,481.264	54.69	5,460,658,309	25.89	
		City	2,880.367	3.89	483,743,221	2.29	
		Other	573.942	0.78	90,466,775	0.43	
		Subtotal	44,048.010	59.51	6,068,819,701	28.78	
Subtotal	46,357.342	62.63	6,487,422,226	30.76			
Total Rural	MDOT	7,355.196	9.94	5,716,780,899	27.11		
	County	50,790.168	68.62	7,675,551,672	36.39		
	City	3,189.896	4.31	640,126,650	3.04		
	Other	874.937	1.18	216,200,944	1.03		
	Subtotal	62,210.198	84.05	14,248,660,165	67.56		

Urban							
Functional Classification, Federal Aid & Maintenance Responsibility				Public Road Length		Travel	
				Miles	%	AVMT	%
Federal Aid	Principal Arterials	NHS	Interstate (MDOT)	0.000	0.00	0	0.00
			Freeway	1.811	0.00	2,993,469	0.01
			MDOT	212.523	0.29	616,958,704	2.93
			County	5.670	0.01	13,420,146	0.06
			City	82.791	0.11	225,592,036	1.07
		Other	0.000	0.00	0	0.00	
		Subtotal	302.795	0.41	858,964,355	4.07	
		Non-NHS	Freeway	0.000	0.00	0	0.00
			MDOT	11.443	0.02	30,784,777	0.15
			County	0.000	0.00	0	0.00
	City		4.188	0.01	11,355,725	0.05	
	Other		0.000	0.00	0	0.00	
	Subtotal	15.631	0.02	42,140,502	0.20		
	Subtotal	318.426	0.43	901,104,857	4.27		
	Minor Arterials	MDOT	159.461	0.22	329,497,659	1.56	
		County	145.581	0.20	279,295,628	1.32	
		City	532.917	0.72	1,038,575,573	4.92	
		Other	48.634	0.07	78,477,390	0.37	
		Subtotal	886.592	1.20	1,725,846,250	8.18	
	Collectors	MDOT	88.019	0.12	113,715,707	0.54	
County		372.448	0.50	410,667,083	1.95		
City		1,056.868	1.43	1,040,482,197	4.93		
Other		1.650	0.00	1,267,848	0.01		
Subtotal		1,518.985	2.05	1,566,132,835	7.43		
Subtotal	2,405.577	3.25	3,291,979,085	15.61			
Non-Federal Aid	Local	MDOT	48.174	0.07	29,561,444	0.14	
		County	2,252.040	3.04	641,541,828	3.04	
		City	6,760.662	9.13	1,971,175,030	9.35	
		Other	22.140	0.03	5,755,451	0.03	
	Subtotal	9,083.016	12.27	2,648,033,753	12.56		
Subtotal	9,083.016	12.27	2,648,033,753	12.56			
Total Urban	MDOT	521.430	0.70	1,123,511,760	5.33		
	County	2,775.738	3.75	1,344,924,685	6.38		
	City	8,437.427	11.40	4,287,180,561	20.33		
	Other	72.424	0.10	85,500,689	0.41		
	Subtotal	11,807.019	15.95	6,841,117,695	32.44		

Total Rural and Urban					
Total Rural and Urban	MDOT	7,876.626	10.64	6,840,292,659	32.43
	County	53,565.907	72.37	9,020,476,357	42.77
	City	11,627.323	15.71	4,927,307,211	23.36
	Other	947.361	1.28	301,701,633	1.43
	Total	74,017.217	100.00	21,089,777,860	100.00

Public Road Length Annual Vehicle Miles of Travel - 2021
Summarized by Road Functional Classification, Federal Aid and Maintenance Responsibility
Statewide 2 - 3 Lane Roads

Rural and Urban								
Functional Classification, Federal Aid & Maintenance Responsibility			Public Road Length					
			Miles	%	AVMT	%		
Federal Aid	Principal Arterials	NHS	Interstate (MDOT)	0.000	0.00	0	0.00	
			Freeway	1.811	0.00	2,993,469	0.01	
			Other	MDOT	500.071	0.68	1,073,873,923	5.09
			County	16.709	0.02	24,993,335	0.12	
			City	85.695	0.12	229,332,469	1.09	
		Other	0.000	0.00	0	0.00		
		Subtotal	604.286	0.82	1,331,193,196	6.31		
		Non-NHS	Freeway	0.000	0.00	0	0.00	
			Other	MDOT	11.443	0.02	30,784,777	0.15
			County	0.000	0.00	0	0.00	
	City		4.188	0.01	11,355,725	0.05		
	Other		0.000	0.00	0	0.00		
	Subtotal	15.631	0.02	42,140,502	0.20			
	Subtotal	619.917	0.84	1,373,333,698	6.51			
	Minor Arterials	MDOT	3,548.043	4.79	3,625,052,098	17.19		
		County	161.665	0.22	289,114,581	1.37		
		City	540.678	0.73	1,049,941,631	4.98		
		Other	312.641	0.42	200,739,859	0.95		
		Subtotal	4,563.027	6.16	5,164,848,169	24.49		
	Rural Major Collectors and Urban Collectors	MDOT	3,596.482	4.86	2,027,523,246	9.61		
County		8,482.457	11.46	2,216,465,308	10.51			
City		1,305.245	1.76	1,168,516,619	5.54			
Other		9.731	0.01	3,634,841	0.02			
Subtotal		13,393.916	18.10	5,416,140,014	25.68			
Subtotal	18,576.860	25.10	11,954,321,881	56.68				
Non-Federal Aid	Rural Minor Collectors	MDOT	58.166	0.08	16,552,306	0.08		
		County	2,171.771	2.93	387,702,996	1.84		
		City	50.488	0.07	13,242,516	0.06		
		Other	28.907	0.04	1,104,707	0.01		
		Subtotal	2,309.331	3.12	418,602,525	1.98		
	Local	MDOT	160.611	0.22	63,512,840	0.30		
		County	42,733.304	57.73	6,102,200,137	28.93		
		City	9,641.029	13.03	2,454,918,251	11.64		
		Other	596.082	0.81	96,222,226	0.46		
		Subtotal	53,131.026	71.78	8,716,853,454	41.33		
Subtotal	2,905.414	3.93	514,824,751	2.44				
Total Rural and Urban	MDOT	7,876.626	10.64	6,840,292,659	32.43			
	County	53,565.907	72.37	9,020,476,357	42.77			
	City	11,627.323	15.71	4,927,307,211	23.36			
	Other	947.361	1.28	301,701,633	1.43			
	Subtotal	74,017.217	100.00	21,089,777,860	100.00			

Public Road Length Annual Vehicle Miles of Travel - 2021
Summarized by Road Functional Classification, Federal Aid and Maintenance Responsibility
Statewide 4+ Lane, Non-Inter

Rural							
Functional Classification, Federal Aid & Maintenance Responsibility			Public Road Length		Travel		
			Miles	%	AVMT	%	
Federal Aid	Principal Arterials	NHS	Interstate (MDOT)	0.000	0.00	0	0.00
			MDOT	1,477.811	55.44	4,816,076,976	44.94
			County	4.753	0.18	7,272,260	0.07
			City	0.000	0.00	0	0.00
			Other	0.000	0.00	0	0.00
		Subtotal	1,482.564	55.62	4,823,349,236	45.01	
		Non-NHS	MDOT	0.000	0.00	0	0.00
			County	0.000	0.00	0	0.00
			City	0.000	0.00	0	0.00
			Other	0.000	0.00	0	0.00
	Subtotal		0.000	0.00	0	0.00	
	Subtotal	1,482.564	55.62	4,823,349,236	45.01		
	Minor Arterials	MDOT	75.521	2.83	216,537,826	2.02	
		County	0.000	0.00	0	0.00	
		City	1.546	0.06	3,165,667	0.03	
		Other	0.393	0.01	197,700	0.00	
		Subtotal	77.460	2.91	219,901,193	2.05	
	Major Collectors	MDOT	47.901	1.80	95,046,890	0.89	
		County	15.815	0.59	10,605,235	0.10	
		City	0.056	0.00	233,343	0.00	
Other		0.000	0.00	0	0.00		
Subtotal	63.772	2.39	105,885,468	0.99			
Subtotal	141.231	5.30	325,786,661	3.04			
Non-Federal Aid	Minor Collectors	MDOT	0.000	0.00	0	0.00	
		County	4.172	0.16	3,169,000	0.03	
		City	0.000	0.00	0	0.00	
		Other	0.000	0.00	0	0.00	
	Subtotal	4.172	0.16	3,169,000	0.03		
	Local	MDOT	1.809	0.07	1,044,333	0.01	
		County	23.509	0.88	15,252,300	0.14	
		City	0.450	0.02	46,349	0.00	
		Other	0.000	0.00	0	0.00	
		Subtotal	25.769	0.97	16,342,982	0.15	
Subtotal	29.941	1.12	19,511,982	0.18			
Total Rural	MDOT	1,603.042	60.14	5,128,706,025	47.86		
	County	48.250	1.81	36,298,795	0.34		
	City	2.052	0.08	3,445,359	0.03		
	Other	0.393	0.01	197,700	0.00		
	Subtotal	1,653.737	62.04	5,168,647,879	48.23		

Urban							
Functional Classification, Federal Aid & Maintenance Responsibility			Public Road Length		Travel		
			Miles	%	AVMT	%	
Federal Aid	Principal Arterials	NHS	Interstate (MDOT)	0.000	0.00	0	0.00
			Freeway	62.013	2.33	524,821,434	4.90
			MDOT	493.475	18.51	3,303,527,592	30.83
			County	6.156	0.23	48,786,869	0.46
			City	119.172	4.47	611,626,461	5.71
		Other	0.000	0.00	0	0.00	
		Subtotal	680.816	25.54	4,488,762,356	41.89	
		Non-NHS	Freeway	0.000	0.00	0	0.00
			MDOT	15.300	0.57	79,259,643	0.74
			County	0.000	0.00	0	0.00
	City		2.623	0.10	12,155,470	0.11	
	Other		0.000	0.00	0	0.00	
	Subtotal	17.923	0.67	91,415,113	0.85		
	Subtotal	698.739	26.21	4,580,177,469	42.74		
	Minor Arterials	MDOT	59.938	2.25	269,876,490	2.52	
		County	12.305	0.46	42,742,012	0.40	
		City	135.419	5.08	493,797,102	4.61	
		Other	0.000	0.00	0	0.00	
		Subtotal	207.662	7.79	806,415,604	7.53	
	Collectors	MDOT	8.003	0.30	21,132,582	0.20	
County		3.799	0.14	8,628,412	0.08		
City		50.394	1.89	93,690,210	0.87		
Other		0.000	0.00	0	0.00		
Subtotal		62.196	2.33	123,451,204	1.15		
Subtotal	269.857	10.12	929,866,808	8.68			
Non-Federal Aid	Local	MDOT	0.807	0.03	1,336,858	0.01	
		County	6.799	0.26	3,562,975	0.03	
		City	35.576	1.33	32,429,911	0.30	
		Other	0.000	0.00	0	0.00	
		Subtotal	43.182	1.62	37,329,744	0.35	
Subtotal	43.182	1.62	37,329,744	0.35			
Total Urban	MDOT	639.537	23.99	4,199,954,599	39.19		
	County	29.058	1.09	103,720,268	0.97		
	City	343.184	12.87	1,243,699,154	11.61		
	Other	0.000	0.00	0	0.00		
	Subtotal	1,011.779	37.96	5,547,374,021	51.77		

Total Rural and Urban					
Total Rural and Urban	MDOT	2,242.578	84.13	9,328,660,624	87.05
	County	77.308	2.90	140,019,063	1.31
	City	345.236	12.95	1,247,144,513	11.64
	Other	0.393	0.01	197,700	0.00
	Total	2,665.515	100.00	10,716,021,900	100.00

Public Road Length Annual Vehicle Miles of Travel - 2021
Summarized by Road Functional Classification, Federal Aid and Maintenance Responsibility
Statewide 4+ Lane, Non-Inter

Rural and Urban							
Functional Classification, Federal Aid & Maintenance Responsibility			Public Road Length				
			Miles	%	AVMT	%	
Federal Aid	Principal Arterials	NHS	Interstate (MDOT)	0.000	0.00	0	0.00
			Freeway	62.013	2.33	524,821,434	4.90
			Other MDOT	1,971.286	73.96	8,119,604,568	75.77
			Other County	10.909	0.41	56,059,129	0.52
			Other City	119.172	4.47	611,626,461	5.71
		Other Other	0.000	0.00	0	0.00	
		Subtotal	2,163.380	81.16	9,312,111,592	86.90	
		Non-NHS	Freeway	0.000	0.00	0	0.00
			Other MDOT	15.300	0.57	79,259,643	0.74
			Other County	0.000	0.00	0	0.00
	Other City		2.623	0.10	12,155,470	0.11	
	Other Other		0.000	0.00	0	0.00	
	Subtotal	17.923	0.67	91,415,113	0.85		
	Subtotal	2,181.303	81.83	9,403,526,705	87.75		
	Minor Arterials	MDOT	135.459	5.08	486,414,316	4.54	
		County	12.305	0.46	42,742,012	0.40	
		City	136.965	5.14	496,962,769	4.64	
		Other	0.393	0.01	197,700	0.00	
		Subtotal	285.121	10.70	1,026,316,797	9.58	
	Rural Major Collectors and Urban Collectors	MDOT	55.903	2.10	116,179,472	1.08	
County		19.614	0.74	19,233,647	0.18		
City		50.450	1.89	93,923,553	0.88		
Other		0.000	0.00	0	0.00		
Subtotal		125.967	4.73	229,336,672	2.14		
Subtotal	2,592.392	97.26	10,659,180,174	99.47			
Non-Federal Aid	Rural Minor Collectors	MDOT	0.000	0.00	0	0.00	
		County	4.172	0.16	3,169,000	0.03	
		City	0.000	0.00	0	0.00	
		Other	0.000	0.00	0	0.00	
		Subtotal	4.172	0.16	3,169,000	0.03	
	Local	MDOT	2.617	0.10	2,381,191	0.02	
		County	30.309	1.14	18,815,275	0.18	
		City	36.026	1.35	32,476,260	0.30	
		Other	0.000	0.00	0	0.00	
		Subtotal	68.951	2.59	53,672,726	0.50	
Subtotal	4.172	0.16	3,169,000	0.03			
Total Rural and Urban	MDOT	2,242.578	84.13	9,328,660,624	87.05		
	County	77.308	2.90	140,019,063	1.31		
	City	345.236	12.95	1,247,144,513	11.64		
	Other	0.393	0.01	197,700	0.00		
	Subtotal	2,665.515	100.00	10,716,021,900	100.00		

Public Road Length Annual Vehicle Miles of Travel - 2021
Summarized by Road Functional Classification, Federal Aid and Maintenance Responsibility
Statewide Interstates

Rural							
Functional Classification, Federal Aid & Maintenance Responsibility				Public Road Length		Travel	
				Miles	%	AVMT	%
Federal Aid	Principal Arterials	NHS	Interstate (MDOT)	578.439	69.54	4,870,588,034	53.83
			MDOT	0.000	0.00	0	0.00
			County	0.000	0.00	0	0.00
			City	0.000	0.00	0	0.00
			Other	0.000	0.00	0	0.00
		Subtotal	578.439	69.54	4,870,588,034	53.83	
		Non-NHS	MDOT	0.000	0.00	0	0.00
			County	0.000	0.00	0	0.00
			City	0.000	0.00	0	0.00
			Other	0.000	0.00	0	0.00
	Subtotal		0.000	0.00	0	0.00	
	Subtotal	578.439	69.54	4,870,588,034	53.83		
	Minor Arterials	MDOT	0.000	0.00	0	0.00	
		County	0.000	0.00	0	0.00	
		City	0.000	0.00	0	0.00	
		Other	0.000	0.00	0	0.00	
		Subtotal	0.000	0.00	0	0.00	
	Major Collectors	MDOT	0.000	0.00	0	0.00	
		County	0.000	0.00	0	0.00	
		City	0.000	0.00	0	0.00	
Other		0.000	0.00	0	0.00		
Subtotal	0.000	0.00	0	0.00			
Subtotal	0.000	0.00	0	0.00			
Non-Federal Aid	Minor Collectors	MDOT	0.000	0.00	0	0.00	
		County	0.000	0.00	0	0.00	
		City	0.000	0.00	0	0.00	
		Other	0.000	0.00	0	0.00	
	Subtotal	0.000	0.00	0	0.00		
	Local	MDOT	0.000	0.00	0	0.00	
		County	0.000	0.00	0	0.00	
		City	0.000	0.00	0	0.00	
		Other	0.000	0.00	0	0.00	
		Subtotal	0.000	0.00	0	0.00	
Subtotal	0.000	0.00	0	0.00			
Total Rural	MDOT	578.439	69.54	4,870,588,034	53.83		
	County	0.000	0.00	0	0.00		
	City	0.000	0.00	0	0.00		
	Other	0.000	0.00	0	0.00		
	Subtotal	578.439	69.54	4,870,588,034	53.83		

Urban							
Functional Classification, Federal Aid & Maintenance Responsibility				Public Road Length		Travel	
				Miles	%	AVMT	%
Federal Aid	Principal Arterials	NHS	Interstate (MDOT)	253.416	30.46	4,176,730,569	46.17
			Freeway	0.000	0.00	0	0.00
			MDOT	0.000	0.00	0	0.00
			County	0.000	0.00	0	0.00
			City	0.000	0.00	0	0.00
		Other	0.000	0.00	0	0.00	
		Subtotal	253.416	30.46	4,176,730,569	46.17	
		Non-NHS	Freeway	0.000	0.00	0	0.00
			MDOT	0.000	0.00	0	0.00
			County	0.000	0.00	0	0.00
	City		0.000	0.00	0	0.00	
	Other		0.000	0.00	0	0.00	
	Subtotal	0.000	0.00	0	0.00		
	Subtotal	253.416	30.46	4,176,730,569	46.17		
	Minor Arterials	MDOT	0.000	0.00	0	0.00	
		County	0.000	0.00	0	0.00	
		City	0.000	0.00	0	0.00	
		Other	0.000	0.00	0	0.00	
		Subtotal	0.000	0.00	0	0.00	
	Collectors	MDOT	0.000	0.00	0	0.00	
County		0.000	0.00	0	0.00		
City		0.000	0.00	0	0.00		
Other		0.000	0.00	0	0.00		
Subtotal	0.000	0.00	0	0.00			
Subtotal	0.000	0.00	0	0.00			
Non-Federal Aid	Local	MDOT	0.000	0.00	0	0.00	
		County	0.000	0.00	0	0.00	
		City	0.000	0.00	0	0.00	
		Other	0.000	0.00	0	0.00	
	Subtotal	0.000	0.00	0	0.00		
Subtotal	0.000	0.00	0	0.00			
Total Urban	MDOT	253.416	30.46	4,176,730,569	46.17		
	County	0.000	0.00	0	0.00		
	City	0.000	0.00	0	0.00		
	Other	0.000	0.00	0	0.00		
Subtotal	253.416	30.46	4,176,730,569	46.17			

Total Rural and Urban						
Total Rural and Urban	MDOT	831.855	100.00	9,047,318,603	100.00	
	County	0.000	0.00	0	0.00	
	City	0.000	0.00	0	0.00	
	Other	0.000	0.00	0	0.00	
	Total	831.855	100.00	9,047,318,603	100.00	

Public Road Length Annual Vehicle Miles of Travel - 2021
Summarized by Road Functional Classification, Federal Aid and Maintenance Responsibility
Statewide Interstates

Rural and Urban								
Functional Classification, Federal Aid & Maintenance Responsibility			Public Road Length					
			Miles	%	AVMT	%		
Federal Aid	Principal Arterials	NHS	Interstate (MDOT)	831.855	100.00	9,047,318,603	100.00	
			Freeway	0.000	0.00	0	0.00	
			Other	MDOT	0.000	0.00	0	0.00
				County	0.000	0.00	0	0.00
				City	0.000	0.00	0	0.00
				Other	0.000	0.00	0	0.00
		Subtotal	831.855	100.00	9,047,318,603	100.00		
		Non-NHS	Freeway	0.000	0.00	0	0.00	
			Other	MDOT	0.000	0.00	0	0.00
				County	0.000	0.00	0	0.00
	City			0.000	0.00	0	0.00	
	Other			0.000	0.00	0	0.00	
	Subtotal	0.000	0.00	0	0.00			
	Subtotal		831.855	100.00	9,047,318,603	100.00		
	Minor Arterials	MDOT	0.000	0.00	0	0.00		
		County	0.000	0.00	0	0.00		
		City	0.000	0.00	0	0.00		
		Other	0.000	0.00	0	0.00		
		Subtotal	0.000	0.00	0	0.00		
	Rural Major Collectors and Urban Collectors	MDOT	0.000	0.00	0	0.00		
County		0.000	0.00	0	0.00			
City		0.000	0.00	0	0.00			
Other		0.000	0.00	0	0.00			
Subtotal		0.000	0.00	0	0.00			
Subtotal		831.855	100.00	9,047,318,603	100.00			
Non-Federal Aid	Rural Minor Collectors	MDOT	0.000	0.00	0	0.00		
		County	0.000	0.00	0	0.00		
		City	0.000	0.00	0	0.00		
		Other	0.000	0.00	0	0.00		
		Subtotal	0.000	0.00	0	0.00		
	Local	MDOT	0.000	0.00	0	0.00		
		County	0.000	0.00	0	0.00		
		City	0.000	0.00	0	0.00		
		Other	0.000	0.00	0	0.00		
		Subtotal	0.000	0.00	0	0.00		
Subtotal		0.000	0.00	0	0.00			
Total Rural and Urban	MDOT	831.855	100.00	9,047,318,603	100.00			
	County	0.000	0.00	0	0.00			
	City	0.000	0.00	0	0.00			
	Other	0.000	0.00	0	0.00			
	Subtotal	831.855	100.00	9,047,318,603	100.00			

Public Road Length Annual Vehicle Miles of Travel - 2021
Summarized by Road Functional Classification, Federal Aid and Maintenance Responsibility
Statewide Paved

Rural							
Functional Classification, Federal Aid & Maintenance Responsibility			Public Road Length		Travel		
			Miles	%	AVMT	%	
Federal Aid	Principal Arterials	NHS	Interstate (MDOT)	578.439	0.95	4,870,588,034	12.59
			MDOT	1,765.358	2.90	5,272,992,194	13.63
			County	15.793	0.03	18,845,449	0.05
			City	2.904	0.00	3,740,433	0.01
			Other	0.000	0.00	0	0.00
		Subtotal	2,362.494	3.88	10,166,166,110	26.28	
		Non-NHS	MDOT	0.000	0.00	0	0.00
			County	0.000	0.00	0	0.00
			City	0.000	0.00	0	0.00
			Other	0.000	0.00	0	0.00
	Subtotal		0.000	0.00	0	0.00	
	Subtotal	2,362.494	3.88	10,166,166,110	26.28		
	Minor Arterials	MDOT	3,464.103	5.68	3,512,092,265	9.08	
		County	15.737	0.03	9,482,304	0.02	
		City	9.307	0.02	14,531,725	0.04	
		Other	264.400	0.43	122,460,169	0.32	
		Subtotal	3,753.547	6.16	3,658,566,463	9.46	
	Major Collectors	MDOT	3,556.362	5.83	2,008,853,985	5.19	
		County	7,632.493	12.52	1,762,266,985	4.56	
		City	247.839	0.41	128,254,470	0.33	
Other		5.339	0.01	2,244,891	0.01		
Subtotal	11,442.033	18.77	3,901,620,331	10.09			
Subtotal	15,195.581	24.93	7,560,186,794	19.54			
Non-Federal Aid	Minor Collectors	MDOT	58.162	0.10	16,551,923	0.04	
		County	1,902.355	3.12	372,459,827	0.96	
		City	50.063	0.08	13,188,095	0.03	
		Other	3.305	0.01	765,271	0.00	
	Subtotal	2,013.884	3.30	402,965,116	1.04		
	Local	MDOT	114.245	0.19	34,995,570	0.09	
		County	25,675.634	42.12	3,555,660,935	9.19	
		City	2,697.383	4.42	457,904,873	1.18	
		Other	88.960	0.15	12,207,585	0.03	
		Subtotal	28,576.222	46.88	4,060,768,963	10.50	
Subtotal	30,590.106	50.18	4,463,734,079	11.54			
Total Rural	MDOT	9,536.669	15.64	15,716,073,971	40.62		
	County	35,242.012	57.81	5,718,715,500	14.78		
	City	3,007.496	4.93	617,619,596	1.60		
	Other	362.004	0.59	137,677,916	0.36		
	Subtotal	48,148.180	78.98	22,190,086,983	57.36		

Urban							
Functional Classification, Federal Aid & Maintenance Responsibility			Public Road Length		Travel		
			Miles	%	AVMT	%	
Federal Aid	Principal Arterials	NHS	Interstate (MDOT)	253.416	0.42	4,176,730,569	10.80
			Freeway	63.823	0.10	527,814,903	1.36
			MDOT	705.999	1.16	3,920,486,296	10.13
			County	11.826	0.02	62,207,016	0.16
			City	201.861	0.33	836,654,127	2.16
		Other	0.000	0.00	0	0.00	
		Subtotal	1,236.925	2.03	9,523,892,911	24.62	
		Non-NHS	Freeway	0.000	0.00	0	0.00
			MDOT	26.743	0.04	110,044,419	0.28
			County	0.000	0.00	0	0.00
	City		6.811	0.01	23,511,195	0.06	
	Other		0.000	0.00	0	0.00	
	Subtotal	33.554	0.06	133,555,614	0.35		
	Subtotal	1,270.479	2.08	9,657,448,525	24.96		
	Minor Arterials	MDOT	219.399	0.36	599,374,149	1.55	
		County	155.099	0.25	315,778,690	0.82	
		City	668.336	1.10	1,532,372,675	3.96	
		Other	48.634	0.08	78,477,390	0.20	
		Subtotal	1,091.468	1.79	2,526,002,904	6.53	
	Collectors	MDOT	96.022	0.16	134,848,289	0.35	
County		374.539	0.61	417,907,702	1.08		
City		1,105.171	1.81	1,133,304,871	2.93		
Other		1.650	0.00	1,267,848	0.00		
Subtotal		1,577.382	2.59	1,687,328,710	4.36		
Subtotal	2,668.850	4.38	4,213,331,614	10.89			
Non-Federal Aid	Local	MDOT	48.981	0.08	30,898,302	0.08	
		County	2,149.346	3.53	618,196,605	1.60	
		City	6,655.172	10.92	1,971,501,067	5.10	
		Other	20.994	0.03	5,327,122	0.01	
	Subtotal	8,874.494	14.56	2,625,923,096	6.79		
Subtotal	8,874.494	14.56	2,625,923,096	6.79			
Total Urban	MDOT	1,414.383	2.32	9,500,196,927	24.56		
	County	2,690.810	4.41	1,414,090,013	3.66		
	City	8,637.351	14.17	5,497,343,935	14.21		
	Other	71.278	0.12	85,072,360	0.22		
Subtotal	12,813.822	21.02	16,496,703,235	42.64			

Total Rural and Urban					
Total Rural and Urban	MDOT	10,951.051	17.96	25,216,270,898	65.18
	County	37,932.822	62.22	7,132,805,513	18.44
	City	11,644.847	19.10	6,114,963,531	15.81
	Other	433.283	0.71	222,750,276	0.58
	Total	60,962.003	100.00	38,686,790,218	100.00

Public Road Length Annual Vehicle Miles of Travel - 2021
Summarized by Road Functional Classification, Federal Aid and Maintenance Responsibility
Statewide Paved

Rural and Urban								
Functional Classification, Federal Aid & Maintenance Responsibility				Public Road Length				
				Miles	%	AVMT	%	
Federal Aid	Principal Arterials	NHS	Interstate (MDOT)	831.855	1.36	9,047,318,603	23.39	
			Freeway	63.823	0.10	527,814,903	1.36	
			Other	MDOT	2,471.357	4.05	9,193,478,490	23.76
				County	27.619	0.05	81,052,465	0.21
				City	204.765	0.34	840,394,560	2.17
				Other	0.000	0.00	0	0.00
		Subtotal	3,599.419	5.90	19,690,059,021	50.90		
		Non-NHS	Freeway	0.000	0.00	0	0.00	
			Other	MDOT	26.743	0.04	110,044,419	0.28
				County	0.000	0.00	0	0.00
				City	6.811	0.01	23,511,195	0.06
				Other	0.000	0.00	0	0.00
	Subtotal		33.554	0.06	133,555,614	0.35		
	Subtotal	3,632.973	5.96	19,823,614,635	51.24			
	Minor Arterials	MDOT	3,683.502	6.04	4,111,466,414	10.63		
		County	170.836	0.28	325,260,994	0.84		
		City	677.643	1.11	1,546,904,400	4.00		
		Other	313.034	0.51	200,937,559	0.52		
		Subtotal	4,845.015	7.95	6,184,569,367	15.99		
	Rural Major Collectors and Urban Collectors	MDOT	3,652.384	5.99	2,143,702,274	5.54		
		County	8,007.032	13.13	2,180,174,687	5.64		
City		1,353.011	2.22	1,261,559,341	3.26			
Other		6.989	0.01	3,512,739	0.01			
Subtotal		13,019.415	21.36	5,588,949,041	14.45			
Subtotal	21,497.403	35.26	31,597,133,043	81.67				
Non-Federal Aid	Rural Minor Collectors	MDOT	58.162	0.10	16,551,923	0.04		
		County	1,902.355	3.12	372,459,827	0.96		
		City	50.063	0.08	13,188,095	0.03		
		Other	3.305	0.01	765,271	0.00		
		Subtotal	2,013.884	3.30	402,965,116	1.04		
	Local	MDOT	163.226	0.27	65,893,872	0.17		
		County	27,824.981	45.64	4,173,857,540	10.79		
		City	9,352.555	15.34	2,429,405,940	6.28		
		Other	109.955	0.18	17,534,707	0.05		
		Subtotal	37,450.716	61.43	6,686,692,059	17.28		
	Subtotal	2,123.839	3.48	420,499,823	1.09			
	Total Rural and Urban	MDOT	10,951.051	17.96	25,216,270,898	65.18		
		County	37,932.822	62.22	7,132,805,513	18.44		
		City	11,644.847	19.10	6,114,963,531	15.81		
Other		433.283	0.71	222,750,276	0.58			
Subtotal		60,962.003	100.00	38,686,790,218	100.00			

Public Road Length Annual Vehicle Miles of Travel - 2021
Summarized by Road Functional Classification, Federal Aid and Maintenance Responsibility
Statewide Unpaved

Rural							
Functional Classification, Federal Aid & Maintenance Responsibility			Public Road Length		Travel		
			Miles	%	AVMT	%	
Federal Aid	Principal Arterials	NHS	Interstate (MDOT)	0.000	0.00	0	0.00
			MDOT	0.000	0.00	0	0.00
			County	0.000	0.00	0	0.00
			City	0.000	0.00	0	0.00
			Other	0.000	0.00	0	0.00
		Subtotal	0.000	0.00	0	0.00	
		Non-NHS	MDOT	0.000	0.00	0	0.00
			County	0.000	0.00	0	0.00
			City	0.000	0.00	0	0.00
			Other	0.000	0.00	0	0.00
	Subtotal		0.000	0.00	0	0.00	
	Subtotal	0.000	0.00	0	0.00		
	Minor Arterials	MDOT	0.000	0.00	0	0.00	
		County	0.347	0.00	336,649	0.02	
		City	0.000	0.00	0	0.00	
		Other	0.000	0.00	0	0.00	
		Subtotal	0.347	0.00	336,649	0.02	
	Major Collectors	MDOT	0.002	0.00	444	0.00	
County		493.331	2.98	54,136,476	2.50		
City		0.594	0.00	13,296	0.00		
Other		2.742	0.02	122,101	0.01		
Subtotal		496.669	3.00	54,272,317	2.51		
Subtotal	497.016	3.00	54,608,966	2.52			
Non-Federal Aid	Minor Collectors	MDOT	0.004	0.00	383	0.00	
		County	273.589	1.65	18,412,169	0.85	
		City	0.425	0.00	54,421	0.00	
		Other	25.602	0.15	339,436	0.02	
		Subtotal	299.620	1.81	18,806,409	0.87	
	Local	MDOT	0.002	0.00	160	0.00	
		County	14,829.139	89.59	1,920,249,674	88.64	
		City	183.434	1.11	25,884,697	1.19	
		Other	484.982	2.93	78,259,190	3.61	
		Subtotal	15,497.557	93.63	2,024,393,721	93.45	
Subtotal	15,797.177	95.44	2,043,200,130	94.32			
Total Rural	MDOT	0.008	0.00	987	0.00		
	County	15,596.406	94.22	1,993,134,968	92.01		
	City	184.453	1.11	25,952,414	1.20		
	Other	513.326	3.10	78,720,727	3.63		
	Subtotal	16,294.193	98.44	2,097,809,096	96.84		

Urban							
Functional Classification, Federal Aid & Maintenance Responsibility			Public Road Length		Travel		
			Miles	%	AVMT	%	
Federal Aid	Principal Arterials	NHS	Interstate (MDOT)	0.000	0.00	0	0.00
			Freeway	0.000	0.00	0	0.00
			MDOT	0.000	0.00	0	0.00
			County	0.000	0.00	0	0.00
			City	0.102	0.00	564,370	0.03
		Other	0.000	0.00	0	0.00	
		Subtotal	0.102	0.00	564,370	0.03	
		Non-NHS	Freeway	0.000	0.00	0	0.00
			MDOT	0.000	0.00	0	0.00
			County	0.000	0.00	0	0.00
	City		0.000	0.00	0	0.00	
	Other		0.000	0.00	0	0.00	
	Subtotal	0.000	0.00	0	0.00		
	Subtotal	0.102	0.00	564,370	0.03		
	Minor Arterials	MDOT	0.000	0.00	0	0.00	
		County	2.786	0.02	6,258,950	0.29	
		City	0.000	0.00	0	0.00	
		Other	0.000	0.00	0	0.00	
Subtotal		2.786	0.02	6,258,950	0.29		
Collectors	MDOT	0.000	0.00	0	0.00		
	County	1.708	0.01	1,387,792	0.06		
	City	2.091	0.01	867,536	0.04		
	Other	0.000	0.00	0	0.00		
	Subtotal	3.799	0.02	2,255,328	0.10		
Subtotal	6.585	0.04	8,514,278	0.39			
Non-Federal Aid	Local	MDOT	0.000	0.00	0	0.00	
		County	109.493	0.66	26,908,197	1.24	
		City	141.066	0.85	32,103,875	1.48	
		Other	1.146	0.01	428,329	0.02	
		Subtotal	251.705	1.52	59,440,401	2.74	
Subtotal	251.705	1.52	59,440,401	2.74			
Total Urban	MDOT	0.000	0.00	0	0.00		
	County	113.987	0.69	34,554,939	1.60		
	City	143.259	0.87	33,535,781	1.55		
	Other	1.146	0.01	428,329	0.02		
	Subtotal	258.392	1.56	68,519,049	3.16		

Total Rural and Urban					
Total Rural and Urban	MDOT	0.008	0.00	987	0.00
	County	15,710.393	94.91	2,027,689,907	93.60
	City	327.712	1.98	59,488,195	2.75
	Other	514.472	3.11	79,149,056	3.65
	Total	16,552.584	100.00	2,166,328,145	100.00

Public Road Length Annual Vehicle Miles of Travel - 2021
Summarized by Road Functional Classification, Federal Aid and Maintenance Responsibility
Statewide Unpaved

Rural and Urban								
Functional Classification, Federal Aid & Maintenance Responsibility				Public Road Length				
				Miles	%	AVMT	%	
Federal Aid	Principal Arterials	NHS	Interstate (MDOT)	0.000	0.00	0	0.00	
			Freeway	0.000	0.00	0	0.00	
			Other	MDOT	0.000	0.00	0	0.00
				County	0.000	0.00	0	0.00
				City	0.102	0.00	564,370	0.03
		Other	0.000	0.00	0	0.00		
		Subtotal	0.102	0.00	564,370	0.03		
		Non-NHS	Freeway	0.000	0.00	0	0.00	
			Other	MDOT	0.000	0.00	0	0.00
				County	0.000	0.00	0	0.00
	City			0.000	0.00	0	0.00	
	Other		0.000	0.00	0	0.00		
	Subtotal	0.000	0.00	0	0.00			
	Subtotal	0.102	0.00	564,370	0.03			
	Minor Arterials	MDOT	0.000	0.00	0	0.00		
		County	3.133	0.02	6,595,599	0.30		
		City	0.000	0.00	0	0.00		
		Other	0.000	0.00	0	0.00		
		Subtotal	3.133	0.02	6,595,599	0.30		
	Rural Major Collectors and Urban Collectors	MDOT	0.002	0.00	444	0.00		
County		495.039	2.99	55,524,268	2.56			
City		2.685	0.02	880,832	0.04			
Other		2.742	0.02	122,101	0.01			
Subtotal		500.468	3.02	56,527,645	2.61			
Subtotal	503.703	3.04	63,687,614	2.94				
Non-Federal Aid	Rural Minor Collectors	MDOT	0.004	0.00	383	0.00		
		County	273.589	1.65	18,412,169	0.85		
		City	0.425	0.00	54,421	0.00		
		Other	25.602	0.15	339,436	0.02		
		Subtotal	299.620	1.81	18,806,409	0.87		
	Local	MDOT	0.002	0.00	160	0.00		
		County	14,938.632	90.25	1,947,157,871	89.88		
		City	324.500	1.96	57,988,572	2.68		
		Other	486.128	2.94	78,687,519	3.63		
		Subtotal	15,749.262	95.15	2,083,834,122	96.19		
Subtotal	785.747	4.75	97,493,928	4.50				
Total Rural and Urban	MDOT	0.008	0.00	987	0.00			
	County	15,710.393	94.91	2,027,689,907	93.60			
	City	327.712	1.98	59,488,195	2.75			
	Other	514.472	3.11	79,149,056	3.65			
	Subtotal	16,552.584	100.00	2,166,328,145	100.00			

Section E

Interstate Highways

Route Location Descriptions



Route Location Descriptions

Route	Description	State Maintained (Miles)
I-10	From the Mississippi-Louisiana State Line east of Slidell, Louisiana, to the Mississippi-Alabama State Line southwest of Mobile, Alabama.	77.676
I-20	From the Mississippi-Louisiana State Line at Vicksburg to a point on I-55 in Jackson and from another point on I-55 southeast of Jackson to a point on I-59 west of Meridian.	132.053
I-22	Beginning at its intersection with I-269 in Desoto County and continuing easterly to the Alabama State Line.	106.700
I-55	From the Mississippi-Louisiana State Line south of McComb via Jackson to the Mississippi-Tennessee State Line south of Memphis, Tennessee.	280.573
I-59	From the Mississippi-Louisiana State Line near Picayune via Hattiesburg, Laurel and Meridian to the Mississippi-Alabama State Line west of Cuba, Alabama.	171.501
I-69	Beginning at its intersection with MS 713 at the DeSoto/Tunica County Line, thence extending northeasterly to intersect with MS 304, thence easterly to intersect with I-55 at or near Hernando, thence northerly to the Tennessee State Line.	22.424
I-110	Beginning at its intersection with US 90 in Biloxi thence north to I-10.	3.989
I-220	Beginning at its intersection with I-20 at or near Van Winkle and thence northeasterly to intersect with I-55 at or near the Hinds-Madison County Line.	10.909
I-269	Beginning at its intersection with I-55/I-69 in Desoto County and continuing northerly to the Tennessee State Line.	26.030

Section F

United States & Mississippi Highways Route Location Descriptions



US MS Numbered Highways Route Location Descriptions

Route	Description	State Maintained (Miles)	Local Maintained (Miles)	Proposed (Miles)	Total (Miles)
MS 1	Begins at Onward, Sharkey County, thence in a westerly direction to Fidler, thence in a northerly direction to Mayersville, thence continues from MS 14 approximately mid-way between Mayersville and Rolling Fork to or near Greenville, Rosedale, Sherard and ends at US 49 east of Mississippi River Bridge at Helena, Coahoma County.	148.394	0.000	0.000	148.394
MS 2	Begins at or near Hickory Flat, Benton County, and extends in a northeasterly direction to or near Blue Mountain, thence continues from or near Ripley to or near Kossuth to US 72 west of Corinth, thence from US 45 north of Corinth, Alcorn County, northeasterly to the Mississippi-Tennessee State Line.	40.969	0.000	0.000	40.969
MS 3	Begins at a point on US 61 at or near Redwood, Warren County, and extends in a northeasterly direction to or near Sartatia and Yazoo City, thence follows US 49W to or near Inverness, thence in a northeasterly direction to Moorhead, thence north to Sunflower, thence continues along US 49W to Tutwiler, thence in a northeasterly direction to Lambert, Marks, Sledge, Crenshaw, Sarah and Savage to intersect US 61 at or near Lake Cormorant, DeSoto County.	117.571	0.000	0.000	117.571
MS 4	Begins at or near Fox Island and extends east to west corporate limits of Tunica, Coahoma County, thence continues from US 61 south of Tunica to or near Savage, Strayhorn, Senatobia, Holly Springs and Ashland, thence continues from Mississippi 5 approximately six and one-half miles south of Ashland to or near Ripley, Booneville, Bontonite Mill, Livingstons Store, Nite Site, and Bay Springs to Mississippi 25 at or near Dennis.	146.725	0.000	0.000	146.725
MS 5	Begins on MS 178 near Hickory Flat, Benton County, and extends north to Elvis Chapel Church on US 72, and thence west on US 72 to Harris Chapel Church and thence northwest to MS 7, Benton County.	24.280	2.187	0.000	26.467
MS 6	Begins on MS 161 in Clarksdale, thence easterly to Marks, Batesville, Oxford, Pontotoc, Tupelo, thence southerly to Nettleton and ends at or near Amory.	24.477	0.696	4.367	29.540
MS 7	Begins at or near Belzoni, Humphreys County, and extends in a northeasterly direction to or near Swiftown to US 82 north of Itta Bena, thence continues from or near Greenwood to or near Holcomb, Grenada, Coffeeville, Water Valley, Oxford, and Holly Springs to the Mississippi-Tennessee State Line northeast of Michigan City, Benton County.	140.969	0.000	0.000	140.969
MS 8	Begins on MS 1 at or near Rosedale, Bolivar County, and extends in an easterly direction to or near Cleveland, Ruleville, Minter City, Philipp and Holcomb, thence continues from or near Grenada to or near Calhoun City, Houston and Aberdeen and ends on US 278 at or near Greenwood Springs, Monroe County.	161.875	0.000	0.000	161.875
MS 9	Begins at or near Ackerman, Choctaw County, and extends in a northerly direction to or near Eupora, Bellefontaine and Slate Springs to MS 8 south of Calhoun City, thence continues from or near Calhoun City to or near Bruce, Sarepta, Pontotoc, and Sherman, thence continuing from US 78 northwest of Sherman to, at or near Blue Springs and ending at MS 30 at or near Graham in Union County.	108.521	0.000	0.000	108.521
MS 9W	Begins on MS 9 north of Bruce, Calhoun County, and extends northerly to or near Banner and Paris to MS 7 at Airport Road south of Markette, Lafayette County.	20.192	0.000	0.000	20.192

US MS Numbered Highways Route Location Descriptions

Route	Description	State Maintained (Miles)	Local Maintained (Miles)	Proposed (Miles)	Total (Miles)
US 11	Begins on I-59 at or near Nicholson, south of Picayune, Pearl River County, and extends in a northeasterly direction to or near Picayune, Poplarville, Hattiesburg, Laurel, Enterprise and Meridian, and thence easterly to the Mississippi-Alabama State Line, Lauderdale County.	163.623	3.019	0.000	166.642
MS 12	Begins on MS 1 at or near James, Washington County, thence continuing through LeRoy Percy State Park and extends in an easterly direction to or near Hollandale, Belzoni, Tchula, Lexington, Durant, Kosciusko and Ackerman to a point on US 82 north of Mississippi State University, thence continues from or near Columbus and extends in a northeasterly direction to the Mississippi-Alabama State Line, Lowndes County.	164.656	0.000	0.000	164.656
MS 13	Begins at a point on US 49 at or near Maxie, Forrest County, and extends in a northwesterly direction to or near Lumberton and Columbia, thence continues in a northerly direction to or near Prentiss, Mendenhall, Puckett, Daniel, Polkville, Morton, and Lena and ends at a point on MS 16 west of Carthage at or near Pine Tree, Leake County.	153.360	0.000	0.000	153.360
MS 14	Begins at or near Mayersville, Issaquena County, and extends in an easterly direction to or near Rolling Fork, thence continues from US 61 at or near Anguilla to US 49W at or near Louise, thence continues from, at or near Ebenezer to or near Goodman, Newport, and Zemuly to south of Kosciusko to or near Louisville and Macon ending at the Mississippi-Alabama Line east of Macon, Noxubee County.	139.299	0.000	0.000	139.299
MS 15	Begins at the intersection of I-10 and I-110, Harrison County, and extends in a northerly direction to or near Beaumont, Laurel, Bay Springs, Newton, Philadelphia, Louisville, Ackerman, Mathiston, Houston, Pontotoc, New Albany, Ripley, Walnut and ends at the Mississippi-Tennessee State Line, Tippah County.	322.677	0.000	22.690	345.367
MS 16	Begins on MS 1 at or near the Issaquena-Washington County Line, thence in a southeasterly direction to Rolling Fork and extends in a southeasterly direction near Little Sunflower River, thence continues from or near Holly Bluff in a northeasterly direction to US 49W at or near Craig, thence continues from or near Yazoo City to or near Benton to US 51 at or near Canton, thence continues to or near Carthage, Philadelphia, Dekalb and Scooba to the Mississippi-Alabama State Line east of Scooba, Kemper County.	157.195	1.880	0.000	159.075
MS 17	Begins in Scott County on designated MS 25, thence northerly to MS 16 near Farmhaven, thence to or near Pickens, Lexington, Carrollton and ends approximately 3.1 miles northeast of North Carrollton, Carroll County.	68.555	0.414	8.424	77.393
MS 18	Begins at or near Grand Gulf, Claiborne County, then to or near Port Gibson and extends in a northeasterly direction to or near Hermanville, Utica, and Raymond to an intersection with US 80 at or near Jackson, thence from Brandon continues in a southeasterly direction to or near Raleigh and Bay Springs, thence continues in a northeasterly direction to or near Rose Hill, thence southeast to or near Pachuta, thence east to or near Quitman and ends at the Mississippi-Alabama State Line east of Quitman, Clarke County.	170.009	7.364	0.000	177.373
MS 19	Begins on US 51 at or near West, Holmes County, and extends in a southeasterly direction to or near Kosciusko, Zama, Arlington High School, Yates Crossing, Philadelphia and Meridian, and ends at the Mississippi-Alabama State Line southeast of Meridian, Lauderdale County.	99.189	2.556	0.000	101.745

US MS Numbered Highways Route Location Descriptions

Route	Description	State Maintained (Miles)	Local Maintained (Miles)	Proposed (Miles)	Total (Miles)
MS 21	Begins at a point on MS 35 at or near Forest, Scott County, and runs in a northeasterly direction to or near Sebastopol, Dixon, Neshoba County Fairgrounds, Philadelphia, Bond High School, Preston, Gholson, thence in a northeasterly direction to intersect MS 39 at or near Shuqualak, Noxubee County.	73.200	0.000	0.000	73.200
MS 22	Begins at or near Edwards, Hinds County, thence in a northeasterly direction to or near Flora, thence to a point on US 51 at or near Canton, Madison County.	42.899	0.000	0.000	42.899
MS 23	Begins on MS 25 at or near Smithville in Monroe County, thence northerly to Tremont, thence to the Mississippi-Alabama State Line, Itawamba County, southeast of Golden, Mississippi.	32.205	0.000	0.000	32.205
MS 24	Begins at or near Fort Adams, Wilkinson County, and extends in an easterly direction to or near Woodville, Centreville, Gloster, Liberty, and McComb, Pike County.	75.922	0.000	0.000	75.922
MS 25	Begins at or near Jackson, Hinds County, thence in a northeasterly direction to or near Carthage, Louisville and Starkville, thence from a point on US 45A to or near Aberdeen, Amory, Smithville, to US 78, thence continuing to Belmont, Dennis, Tishomingo, luka and to the Mississippi-Tennessee State Line north of Cross Roads in Tishomingo County.	222.588	0.000	18.309	240.896
MS 26	Begins at the Mississippi-Louisiana State Line east of Bogalusa, Pearl River County, and extends in an easterly direction to or near Poplarville and Wiggins and ends at or near Lucedale, George County.	77.050	0.000	0.000	77.050
MS 27	Begins on the Mississippi-Louisiana State Line south of Tylertown, Walthall County, and extends northerly to Tylertown, Monticello, Georgetown, Crystal Springs, Utica and ends at or near Vicksburg, Warren County.	119.642	0.000	0.000	119.642
MS 28	Begins at or near Fayette, Jefferson County, and extends to, at or near Hazlehurst, Georgetown, Pinola, Magee and Taylorsville and ends on US 84 west of Laurel, Jones County.	124.786	0.000	0.000	124.786
MS 29	Begins at or near Wiggins, Stone County, and extends in a northerly direction to or near Janice, New Augusta, Runnelstown, Ellisville, and ends at MS 28 at or near Soso, Jones County.	76.421	1.518	0.000	77.939
MS 30	Begins at or near Oxford, Lafayette County, and extends in a northeasterly direction to MS 178 in New Albany, thence extending east and northerly to its intersection with Sam T. Barkley Road, thence by Keownsville and Pleasant Ridge, thence to a point at or near Wheeler to intersect US 45, thence along US 45 to south of Booneville, thence from US 45 northeasterly to intersect MS 4 and MS 364, thence to Walden's Store, Hills Chapel, Burton, and ends at the Natchez Trace Parkway east of Tishomingo, Tishomingo County.	83.293	0.750	1.657	85.700
MS 32	Begins on MS Highway 1 at or near Perthshire, Bolivar County, and extends east to US 61 at or near Shelby, easterly to or near Parchman, Webb, Charleston, Oakland, Water Valley, Bruce and New Houlika, thence continues from MS 15 south of Houlika to or near Van Vleet and Okolona, Chickasaw County.	129.141	9.801	6.539	145.481

US MS Numbered Highways Route Location Descriptions

Route	Description	State Maintained (Miles)	Local Maintained (Miles)	Proposed (Miles)	Total (Miles)
MS 33	Begins at the Mississippi-Louisiana State Line, Wilkinson County, extending northerly to MS 24 at or near Centreville, thence to Gloster to or near Crosby, Knoxville, Roxie and McNair to US 61 south of Fayette, then from or near Fayette northeasterly to or near Red Lick and Pattison to MS 18 at or near Hermanville, Claiborne County.	45.498	0.000	20.859	66.357
MS 35	Begins at the Mississippi-Louisiana State Line, Marion County, south of Sandy Hook and extends in a northerly direction to a point on US 98 at or near Foxworth, thence continues from or near Columbia to or near Bassfield, Lone Star, Mount Olive, Mize, Raleigh, Forest, Carthage, Kosciusko, Vaiden, Holcomb, Charleston and Batesville and ends at or near the Sardis Dam northeast of Batesville, Panola County.	260.699	0.187	0.000	260.886
MS 37	Begins at a point on US 84, Covington County, south of Hot Coffee and extends in a northerly direction to or near Taylorsville, Center Ridge and ending on MS 35 south Raleigh, Smith County.	24.586	0.000	0.000	24.586
MS 39	Begins at or near Meridian, Lauderdale County, and extends in a northerly direction to or near DeKalb and ends on US 45 at or near Shuqualak, Noxubee County.	49.757	0.000	0.000	49.757
MS 41	Begins at or near Pontotoc, Pontotoc County, and extends southeasterly to or near Okolona, thence easterly to US 45 at or near Wren, Monroe County.	31.375	0.000	0.000	31.375
MS 42	Begins at Lawrence-Simpson County Line northeast of New Hebron and extends to or near New Hebron, Prentiss, Bassfield and Sumrall to US 49, thence continues north of Hattiesburg to or near Petal, Runnelstown, Richton, Sand Hill, and State Line to the Alabama State Line, Wayne County.	107.347	0.000	0.000	107.347
MS 43	Begins on US 90 west of Bay St. Louis, Hancock County, and extends in a north northwesterly direction to or near Picayune, thence continues from or near Picayune to MS 26 at or near Cross Roads then to MS 13 south of Prentiss west and north to Arm Road in Section 5, Township 6 North, Range 20 West, Lawrence County, and proceeds northwesterly for approximately four miles to its intersection with US 84 in Section 24, Township 7 North, Range 21 West, thence continue from at or near Silver Creek, New Hebron and Pinola to MS 13 southwest of Mendenhall, thence continues from MS 18 at or near Puckett, Cross Roads, Pelahatchie and Pisgah to MS 16 at or near Canton, thence to or near Thomastown, Kosciusko, Shady Grove and Friendship ending at the intersection of MS 407 south of Kilmichael, Montgomery County.	227.802	4.987	0.000	232.789
MS 44	Begins at or near McComb, Pike County, extending to or near Pricedale and Jayess to MS 27 east of Jayess, extending easterly across the Pearl River to Mississippi 13, Marion County, thence continues from at or near Columbia to or near Sumrall, Lamar County.	47.564	0.069	12.536	60.169
US 45	Begins at the Mississippi-Alabama State Line at or near the town of State Line, Greene County, and extends in a northerly direction to or near Waynesboro, Quitman, Meridian, Scooba, Macon, Brooksville, Columbus, Aberdeen, Nettleton, Shannon, Tupelo, Booneville, Corinth and ends at the Mississippi-Tennessee State Line north of Corinth, Alcorn County.	273.496	0.000	0.000	273.496

US MS Numbered Highways Route Location Descriptions

Route	Description	State Maintained (Miles)	Local Maintained (Miles)	Proposed (Miles)	Total (Miles)
US 45A	Begins at a point on US 45 at or near Brooksville, Noxubee County, and extends in a northerly direction to or near West Point, Okolona, and ends at a point on US 45 at or near Shannon, Lee County.	63.371	0.000	0.000	63.371
MS 46	Begins at a point on MS 9 south of Calhoun City, Calhoun County, and extends southeasterly to or near Hohenlinden, Mantee, Montpelier to MS 50 approximately seven miles west of West Point, Clay County.	23.234	0.000	18.531	41.765
MS 47	Begins at approximately seven miles west of West Point, Clay County, on MS 50 and runs in a northerly direction to intersect with MS 8 at or near Trebloc, and thence north to Buena Vista, Chickasaw County.	23.048	0.000	0.000	23.048
MS 48	Begins at or near Centreville, Wilkinson County, and extends to Liberty, thence continues from MS 24 west of McComb and extends in a southeasterly direction to or near Magnolia, Tylertown and Dexter, thence continuing in a southeasterly direction to intersect with MS 35 at Sandy Hook, thence in an easterly direction to or near Lumberton, Lamar County.	65.046	0.000	20.267	85.313
US 49W	Begins at or near Yazoo City, Yazoo County, and extends in a northerly direction to or near Belzoni, Indianola and Ruleville and ends at or near Tutwiler, Tallahatchie County.	89.221	0.000	0.000	89.221
US 49E	Begins at or near Yazoo City, Yazoo County, and extends in a northerly direction to or near Tchula and Greenwood and ends at or near Tutwiler, Tallahatchie County.	85.419	0.000	0.000	85.419
US 49	Begins at or near Gulfport, Harrison County, and extends in a northerly direction to or near Wiggins, Hattiesburg, Collins, Mendenhall, Jackson and Yazoo City, thence continues from or near Tutwiler to or near Clarksdale, and thence continues from US 61 north of Clarksdale westward to or near the Mississippi River, Coahoma County, near Helena, Arkansas.	234.899	0.000	0.000	234.899
MS 50	Begins at or near Walthall, Webster County, thence easterly to or near Cumberland to MS 15, thence to or near Pheba, Cedar Bluff, and West Point to or near junction MS 373 and US 45, then continues from, at or near Columbus on US 82 northeasterly to the Mississippi-Alabama State Line, Lowndes County.	46.821	11.120	0.000	57.941
US 51	Begins at the Mississippi-Louisiana State Line at or near Osyka, Pike County, and extends in a northerly direction to or near Magnolia, McComb, Summit, Brookhaven, Hazlehurst, Crystal Springs, Jackson, Canton, Durant, Winona, Grenada, Batesville, Senatobia and Hernando and ends at the Mississippi-Tennessee State Line north of Horn Lake, DeSoto County.	267.176	0.000	0.000	267.176
MS 53	Begins at or near Poplarville, Pearl River County, and extends in a southeasterly direction to or near Nacaise and ends at or near Lyman, Harrison County.	38.920	0.000	0.000	38.920
MS 57	Begins at or near Fontainebleau, Jackson County, and extends to or near Vancleave, Benndale, Avent, and McLain, thence continues from US 98 east of McLain to or near Leakesville, thence continues from or near Leakesville northerly to or near State Line on US 45 ending at intersection with MS 42, Greene County.	95.692	0.000	0.000	95.692
US 61	Begins at the Mississippi-Louisiana State Line south of Woodville, Wilkinson County, and extends in a northerly direction to or near Woodville, Natchez, Fayette, Port Gibson, Vicksburg, Rolling Fork, Leland, Cleveland, Clarksdale and Tunica and ends at the Mississippi-Tennessee State Line north of Lake View, DeSoto County.	299.788	0.000	0.000	299.788

US MS Numbered Highways Route Location Descriptions

Route	Description	State Maintained (Miles)	Local Maintained (Miles)	Proposed (Miles)	Total (Miles)
MS 63	Begins from US 90 at or near Pascagoula, Jackson County, and extends in a northerly direction to or near Moss Point, Wade, Lucedale, Leakesville, Sand Hill and ends at or near Waynesboro, Wayne County.	101.603	0.000	0.000	101.603
MS 67	Begins at I-10 and extends north to US 49 at or near Saucier, all in Harrison County.	18.261	0.000	0.000	18.261
MS 69	Begins at the Mississippi-Alabama State Line and extends northerly to or near Columbus, all in Lowndes County.	15.823	0.000	0.000	15.823
US 72	Begins at the Mississippi-Tennessee State Line northwest of Mt. Pleasant in Marshall County and extends in a southeasterly direction to or near Walnut, Corinth and Iuka and ends at the Mississippi-Alabama State Line southeast of Iuka, Tishomingo County.	89.949	0.000	0.000	89.949
MS 76	Beginning on MS 6 east extending south easterly to US Hwy. 45 south of Tupelo and continuing easterly to existing MS Hwy 6 near Plantersville, continuing from a point approximately 7.482 miles northeast of US Highway 78 near the community of Fairview and extending northeasterly approximately 11 miles to the Alabama state Line, Itawamba County. (Proposed figures include MS 6 overlap.)	2.452	0.000	11.063	13.515
US 78	Begins at the Mississippi-Tennessee State Line northwest of Olive Branch, DeSoto County, and extends in a southeasterly direction to or near Holly Springs, New Albany, Tupelo and Fulton and ends at the Mississippi-Alabama State Line east of Fulton, Itawamba County.	11.368	0.000	0.000	11.368
US 80	Begins at or near Vicksburg, Warren County, and extends in an easterly direction to or near Jackson, Brandon, Forest, Newton, and Meridian and ends at the Mississippi Alabama State Line east of Meridian, Lauderdale County.	95.039	0.000	0.000	95.039
US 82	Begins at the Mississippi River Bridge southwest of Greenville, Washington County, and extends in a northeasterly direction to or near Greenville, thence east to or near Leland, Indianola, Greenwood, Carrollton, Winona, Mathiston and Starkville to a point on US 45 west of Columbus, thence continues from or near Columbus to the Mississippi-Alabama State Line east of Columbus, Lowndes County.	182.396	0.000	0.000	182.396
US 84	Begins at the Mississippi River Bridge at or near Natchez, Adams County, and extends in an easterly direction to US 61 in Natchez, thence continues jointly with US 61 to or near Washington, thence continues from US 61 at or near Washington, to or near Meadville, Brookhaven, Monticello, Prentiss, Collins, Laurel and Waynesboro to the Mississippi-Alabama	179.164	0.000	2.071	181.235
US 90	Begins at the Mississippi-Louisiana State Line southwest of Pearlinton, Hancock County, and extends in an easterly direction to or near Bay St. Louis, Gulfport, Biloxi, Pascagoula, and ends at the Mississippi-Alabama State Line, Jackson County, enroute to Mobile, Alabama.	79.735	0.000	0.000	79.735
US 98	Begins at or near Bude, Franklin County, and extends in a southeasterly direction to or near Summit, thence continues from, at or near McComb to or near Tylertown, Columbia, and Hattiesburg, thence continues from I-59 southwest of Hattiesburg to or near New Augusta, Beaumont, McLain, Lucedale to the Mississippi-Alabama State Line southeast of Lucedale, George County.	166.255	0.000	0.000	166.255

US MS Numbered Highways Route Location Descriptions

Route	Description	State Maintained (Miles)	Local Maintained (Miles)	Proposed (Miles)	Total (Miles)
MS 145	Begins at its intersection with MS 8 and extending northwesterly to US 45 is designated and shall be know as "Veteran Drive".	109.348	5.738	0.000	115.086
MS 149	The various sections of Old US 49 that have been relocated by new construction.	54.768	3.033	0.000	57.801
MS 161	The various sections of Old US 61 that have been relocated by new construction.	21.409	0.000	0.000	21.409
MS 172	The various sections of Old US 72 that have been relocated by new construction.	11.913	0.000	0.000	11.913
MS 178	The various sections of Old US 78 that have been relocated by new construction.	108.982	6.493	0.000	115.475
MS 182	The various sections of Old US 82 that have been relocated by new construction.	40.276	0.000	0.000	40.276
MS 184	The various sections of Old US 84 that have been relocated by new construction.	34.881	1.242	0.000	36.123
MS 198	The various sections of Old US 98 that have been relocated by new construction.	25.890	0.816	0.000	26.706
MS 245	Begins on US 45 ALT South of Okolona, Chickasaw County, thence continues to MS 32/MS 41 at Okolona, continuing to MS 145 at Shannon, Lee County. This route also includes a section at Crawford whose termini begins and ends on US 45 ALT, Lowndes County.	15.302	0.000	0.000	15.302
US 278	Begins at the Arkansas State Line, continuing along US 82 to Leland, thence along US 61 to Clarksdale, continuing along MS 6 to Batesville, Oxford, Pontotoc and Tupelo, thence along US 45 to South of Nettleton, near Wren, thence easterly to Amory and ending at the Mississippi-Alabama State Line near Gattman, Monroe County.	135.532	0.000	0.000	135.532
MS 301	Begins at or near Arkabutla, Tate County, thence north to the Tate-DeSoto County Line, thence from Arkabutla Dam northerly to MS 304 at Eudora to or near Lynchburg and ends at the Mississippi-Tennessee State Line, DeSoto County.	13.017	10.328	0.000	23.345
MS 302	Begins at US 61, DeSoto County, thence east to US 78 at or near Olive Branch in DeSoto County, thence to US 72 at or near Mount Pleasant in Marshall County.	34.443	0.000	0.000	34.443
MS 304	Begins at the Tennessee State Line at or near US 72, Marshall County, and thence running in a southwesterly direction to intersect with US 78 at or near Byhalia and thence running in a westerly direction to intersect I-55 at or near Hernando and thence running in a westerly direction to intersect with US 61 in Desoto County.	2.968	0.000	0.000	2.968
MS 305	Begins at or near the north boundary line of Sardis Reservoir, Lafayette County, and extends northerly to MS 310 in Lafayette County, then from MS 4 north to or near Independence, Lewisburg, Olive Branch and ends at the Tennessee State Line, DeSoto County.	26.521	2.132	0.000	28.653
MS 306	Begins at or near Coldwater and extends to or near Independence, all in Tate County.	9.686	0.000	0.000	9.686
MS 309	Begins on MS 4 at or near Chulahoma, Marshall County, Mississippi and running thence in a northerly direction to or near the communities of Watson, the Town of Byhalia, and ends at the Tennessee State Line north of Barton, Marshall County, Mississippi.	25.228	0.551	0.000	25.779
MS 310	Begins on MS 3 in Crenshaw, Panola County, and extends in an easterly direction to Como, then return from I-55 easterly to the Lafayette County Line near Laws Hill, then to MS 7 at or near Malone, Marshall County.	37.573	6.911	0.000	44.484
MS 311	Begins on MS 7 at or near Holly Springs and extends northerly to US 72 at or near Mt. Pleasant, all in Marshall County.	12.779	0.000	0.000	12.779
MS 313	Begins at or near Hudsonville and extends westerly to Atway, thence northerly to US 72 at or near Slayden, all in Marshall County.	1.385	7.133	0.000	8.518

US MS Numbered Highways Route Location Descriptions

Route	Description	State Maintained (Miles)	Local Maintained (Miles)	Proposed (Miles)	Total (Miles)
MS 314	Begins at or near Sardis Reservoir and extends southeasterly to or near Oxford, all in Lafayette County.	4.431	2.899	0.000	7.330
MS 315	Begins at US Highway 49/61 near the Town of Rich, continuing to the Coahoma-Quitman County Line, thence easterly to or near Sledge and Sardis, southeasterly to or near Sardis Dam and Water Valley to MS 9W at or near Paris, Lafayette County.	71.463	5.547	0.000	77.010
MS 316	Begins at the eastern city limits of Friar's Point in Coahoma County thence in a easterly direction to or near Coahoma and intersects US 61 at or near Frank Montory's Place and running thence in a generally southeasterly direction through Jonestown, thence through Belen to St. 6 west of Marks, Quitman County.	10.551	12.227	0.000	22.778
MS 321	Begins on MS 32 east of Webb and extends northerly and ends at or near Brazil, thence from the northern Mississippi State Penitentiary entrance to Lambert intersecting MS 3, all in Quitman, Tallahatchie County.	5.916	3.215	0.000	9.131
MS 322	Begins at or near Sherard, Coahoma County, and extends east to or near Clarksdale, thence from or near Hopson on US 49 south of Clarksdale east to MS 3 approximately 3 miles south of Lambert, thence from Lambert to Crowder and ends on the Batesville-Charleston Road east of Crowder, Panola County.	35.202	0.000	0.000	35.202
MS 328	Begins where it intersects with MS 315, and extends easterly in a direction approximately 8 miles to or near Taylor, thence to or near Markette, Lafayette County.	12.847	0.000	0.000	12.847
MS 330	Begins on U.S. 51 west of Tillatoba, Yalobusha County, and extends easterly to or near Coffeerville and Gums, thence east to Bruce, Calhoun County.	33.271	0.000	0.000	33.271
MS 331	Begins on MS 9 southwest of Sarepta, Calhoun County, and extends north to or near Tula and ends on Mississippi 334 north of Tula, Lafayette County.	13.439	0.000	0.000	13.439
MS 332	Begins at the intersection of Old MS 7 with US 51 approximately one mile north of Grenada and extending in a northeasterly direction to the north abutment of the Grenada Dam, all in Grenada County.	2.528	0.816	0.000	3.344
MS 333	Begins at the intersection of Old MS 8 with new MS 8, approximately one mile east of Grenada and extending in a northeasterly direction to its intersection with Federally maintained road leasing to the south abutment of the Grenada Dam, all in Grenada County.	0.454	0.000	0.000	0.454
MS 334	Begins at or near Oxford, Lafayette County, and extends in an easterly direction to or near Toccopola and ends on MS 9 at or near Springville, Pontotoc County.	27.772	0.000	0.000	27.772
MS 336	Begins on MS 6 at or near Lafayette Springs, Lafayette County, and extends to or near Thaxton and Pontotoc, Pontotoc County.	14.783	0.995	0.000	15.778
MS 338	Begins on the west side of the City of Pontotoc at its intersection with US 278/MS6 on the east side of the City of Pontotoc.	10.582	0.000	0.000	10.582
MS 340	Begins at the Calhoun-Chickasaw County Line near the Riley Ball Home, thence easterly to MS 341, then continues to MS 15 near Woodland, all in Chickasaw County.	5.609	3.797	0.000	9.406
MS 341	Begins at the Webster-Chickasaw County Line, thence northerly to or near Atlanta, Vardaman to MS 32, then continues to or near Buckhorn ending on MS 9 southwest of Pontotoc, Pontotoc County.	44.871	0.000	0.000	44.871

US MS Numbered Highways Route Location Descriptions

Route	Description	State Maintained (Miles)	Local Maintained (Miles)	Proposed (Miles)	Total (Miles)
MS 342	Begins on MS 41 at or near Pontotoc and extends to MS 6 east of Pontotoc, all in Pontotoc County.	7.793	0.000	0.000	7.793
MS 345	Begins at or near Pontotoc and extends north and west to or near Ecu, all in Pontotoc County.	9.294	0.000	0.000	9.294
MS 346	Begins at or near Sand Springs Church, thence east to or near Esperanza, thence to MS 15 approximately three-fourths mile south of Ecu, all in Pontotoc County.	9.637	0.000	0.000	9.637
MS 347	Begins on MS 349 at or approximately near Bethlehem, thence northeasterly and northwesterly to MS 349 approximately two miles south of Potts Camp, all in Marshall County.	0.000	3.577	0.000	3.577
MS 348	Begins at or near New Albany, Union County, and extends east to or near Guntown, Lee County.	18.904	0.000	0.000	18.904
MS 349	Begins where it intersects with MS 30, Union County, and extends northwesterly to or near Cornersville and Bethlehem and ends at or near Potts Camp, Marshall County.	17.111	0.000	0.000	17.111
MS 350	Begins from MS 2 northeast of Corinth, Alcorn County, thence in an easterly direction to MS 25 near the State Line Resort, Tishomingo County.	12.933	0.000	0.000	12.933
MS 354	Begins at or near Walnut, Mississippi, thence in a southeasterly direction approximately 2.9 miles, all in Tippah County.	2.876	0.000	0.000	2.876
MS 355	Begins at MS 346 near Esperanza, Pontotoc County, and extending northwesterly to or near Pinedale and Etta, then to MS 30 near Gallway, Union County.	9.694	2.237	0.000	11.931
MS 356	Begins on the Kossuth-Rienzi Road, Alcorn County, approximately 6 1/2 miles west of Rienzi and extends east to or near Rienzi and Jacinto, to intersect MS 365 southeast of Jacinto, Prentiss County.	16.627	0.000	0.000	16.627
MS 362	Begins at MS 145, running through Wheeler to Wheeler School; thence from Hopewell Road easterly to intersect at or near the Junction with a county road in the northwest quarter of Section 20 approximately 1.4 miles west of MS 371, all in Prentiss County, Mississippi.	1.191	8.866	0.896	10.953
MS 363	Begins on MS 178 west of Fulton Itawamba County, and extends north to or near Mantachie, thence north and west to MS 145 at Saltillo, Lee County.	20.901	0.000	0.000	20.901
MS 364	Begins on MS 30 east of Booneville, Prentiss County, running northeast to MS 365 and thence from a point near Holcut east to MS 25 south of Iuka, Tishomingo County.	16.326	0.000	0.000	16.326
MS 365	Begins on MS 30 at or near Burton, Prentiss County, thence north to Burnsville to intersect MS 25 at or near Cross roads, Tishomingo County.	23.278	0.000	0.000	23.278
MS 366	Begins east of Baldwyn on MS 370, Prentiss County, thence in an easterly direction to MS 371 at Marietta, thence from MS 25 at or near Belmont to the Mississippi-Alabama State Line east of Golden, Tishomingo County.	12.870	0.000	0.000	12.870
MS 367	Begins on MS 356 southeast of Jacinto, thence in a northeasterly direction to Alcorn-Tishomingo County Line, all in Alcorn County.	3.977	0.000	0.000	3.977
MS 368	Begins where it intersects MS 15 at or near Blue Mountain, thence to the end of State Maintenance at its intersection with County Road 700, all in Tippah County.	3.069	0.492	0.000	3.561
MS 369	Begins on MS 370 approximately two miles east of Benton-Tippah County Line, thence northeasterly to or near Walnut, all in Tippah County.	0.000	10.212	0.000	10.212

US MS Numbered Highways Route Location Descriptions

Route	Description	State Maintained (Miles)	Local Maintained (Miles)	Proposed (Miles)	Total (Miles)
MS 370	Begins at MS 5 at or near Ashland, Benton County, easterly to MS 15 at or near Falkner, then from MS 4 at or near Ripley southeasterly to or near Dumas then to MS 30 at or near Pleasant Ridge, thence from MS 30 east of Pleasant Ridge to or near Baldwyn and ends at MS 371 at or near Kirkville, Itawamba County.	49.652	0.771	0.000	50.423
MS 371	Begins on MS 6 south of Nettleton, Monroe County, thence north to or near Richmond and Mooreville, thence northeast to or near Mantachie, thence north to or near Marietta and ends on MS 4 southeast of Booneville, Prentiss County.	44.347	0.000	0.000	44.347
MS 373	Begins on US 45 approximately four miles north of Columbus, Lowndes County, thence to the South Gate of Columbus Air Force Base, thence from the North Gate of Columbus Air Force Base to US 45 at or near Hamilton, Monroe County.	8.068	0.000	0.000	8.068
MS 382	Begins on US 45A and thence runs in an easterly direction through Prairie to intersect MS 25 approximately 3 miles south of Aberdeen, all in Monroe County.	6.519	0.000	0.000	6.519
MS 385	Begins at or near Buena Vista and running in a northwesterly direction to MS 32 at or near Van Vleet, all in Chickasaw County.	0.000	11.008	0.000	11.008
MS 388	Begins at or near Brooksville and extends east to or near Cliftonville and to the Alabama State Line, all in Noxubee County.	15.933	0.000	0.000	15.933
MS 389	Begins on US 82 in Starkville, Oktibbeha County, and runs in a northwesterly direction to the Oktibbeha-Clay County Line, thence continuing from Montpelier, a point on MS 46, in a northerly direction to a point on MS 8 in Houston, Chickasaw County.	25.154	0.000	0.000	25.154
MS 391	Begins at the east side of T. N. Kinard property line and running in a northeasterly direction to Winston-Noxubee County Line, all in Winston County.	0.000	3.498	0.000	3.498
MS 393	Begins on the Winston-Neshoba County Line and extends northward to MS 490 at or near Claytown, Winston County.	4.650	0.000	0.000	4.650
MS 395	Begins on MS 19 at or near Arlington, Neshoba County, and runs north to Plattsburg, thence east to or near Noxapater, Winston County.	14.645	0.000	0.000	14.645
MS 397	Begins at or near Louisville, Winston County and extends southeast to or near DeKalb, Kemper County.	33.564	0.000	0.000	33.564
MS 403	Begins at or near Mathiston and extends north and west to county highway maintenance barn District No. 4 in Webster County.	3.303	0.000	0.000	3.303
MS 404	Begins at I-55 in Carroll County and extends east to US 51 north of Duck Hill, thence from a point on US 51 at Duck Hill in an easterly direction to beat line of Beat No. 2 in Montgomery County and from the intersection of Cadaretta-Bellefontaine Road at Spring Hill, and extends easterly to or near Bellefontaine in Webster County.	18.007	0.000	0.000	18.007
MS 407	Begins on U.S. 51, Montgomery County, thence in a southeasterly direction to MS 413 at French Camp, then from Mississippi 12 at or near Weir southwesterly to the Town of McCool, thence west to intersect MS 12, Attala County.	27.551	5.462	0.000	33.013

US MS Numbered Highways Route Location Descriptions

Route	Description	State Maintained (Miles)	Local Maintained (Miles)	Proposed (Miles)	Total (Miles)
MS 411	Begins at a point at or near Glendale School on MS 14 in Attala County, Mississippi, and runs in a northerly direction to or near Antioch Church, thence to the Town of McCool, continuing over the business route of MS 12 through the Town of McCool to a point just west of the Bridge of Yockanookany River, thence north to MS 12, all in Attala County.	5.535	8.258	0.000	13.793
MS 413	Begins at or near Kilmichael, Montgomery County, and extends southeast to or near Weir, Choctaw County.	23.352	0.000	0.000	23.352
MS 415	Begins where it intersects the Natchez Trace Parkway, thence southeast to or near Chester, and ends on MS 9 about 2 1/2 miles northwest of Ackerman, Choctaw County.	6.956	0.000	0.000	6.956
MS 424	Begins at or near Holmes State Park and extends east to US 51 south of Durant, Holmes	1.589	0.000	0.000	1.589
US 425	Begins at its intersection with US 61 in Natchez, Adams County and continues Northwesterly to the West side of the Mississippi River in Vidalia, Louisiana	0.000	0.975	0.000	0.975
MS 425	Begins at a point on MS 12 and runs in a southeasterly direction to the east city limits of Ethel, all in Attala County.	3.533	0.000	0.000	3.533
MS 427	Begins at or near Laurel Hill, Neshoba County, and extends in a northerly directions to MS 16 at Edinburg, then begins approximately two miles north of Edinburg and extends in a northerly direction to MS 25 between Marydell, Leake County, and MS 19 intersection.	4.847	5.030	0.000	9.877
MS 429	Begins at or near Blocker's Store, Leake County, and extends northwest to intersect the Natchez Trace Parkway at or near Thomastown, thence northerly to MS 14 at or near Zemuly, thence from MS 14 at or near Newport north to intersect MS 12 north of Sallis, Attala County.	19.019	0.000	0.000	19.019
MS 430	Begins at or near Greenwood, Leflore County, thence in a southeasterly direction to the Leflore-Carroll County Line, thence southeasterly to its intersection with MS 17, thence from a point at or near Black Hawk east to or near Vaiden in Carroll County.	20.576	12.800	0.000	33.376
MS 431	Begins in the Village of Sallis in Attala County, 600 feet west of MS 429 and extends easterly to MS 12 east of Sallis.	1.488	0.000	0.000	1.488
MS 432	Begins at or near Benton, Yazoo County, and extends northeast to or near Pickens, Holmes County.	16.511	0.000	0.000	16.511
MS 433	Begins on US 61 at or near Kelso, Sharkey County, thence northeast to a point south of Spanish Fort, and thence from, at or near Satartia, east to or near Bentonia, thence in a northerly direction to or near Benton, and thence to a point approximately four miles north of the Holmes-Yazoo County Line.	45.278	10.586	0.000	55.864
MS 434	Begins on US 61 north of Anguilla and extends east to or near Catchings, now Delta City, all in Sharkey County.	3.910	0.146	0.000	4.056
MS 436	Begins at or near Glen Allen and extends northeasterly to US 61 at or near Percy, all in Washington County.	11.147	0.000	0.000	11.147
MS 438	Begins at or near Wayside, Washington County, and extends to the Washington-Humphreys County Line.	17.399	0.000	0.000	17.399
MS 440	Begins on MS 19 in Section 2, Township 15 N, Range 5 E, thence easterly to intersect MS 35 at Hesterville, all in Attala County.	6.944	0.000	0.000	6.944

US MS Numbered Highways Route Location Descriptions

Route	Description	State Maintained (Miles)	Local Maintained (Miles)	Proposed (Miles)	Total (Miles)
MS 442	Begins at MS 448 one mile east of Shaw, Sunflower County, thence in an easterly direction to Steiner, thence in a northerly direction to Linn, thence in an easterly direction to Doddsville and extends easterly to US 49E near Schalter, Leflore County.	30.568	0.000	0.000	30.568
MS 444	Begins at MS 1 at or near Round Lake in Bolivar County, thence easterly to intersect US 61 at or near Duncan, Bolivar County.	6.584	0.000	0.000	6.584
MS 446	Begins at MS 1 or near Lobdell and extends east to US 61 or near Boyle, all in Bolivar County.	15.206	0.000	0.000	15.206
MS 448	Begins at or near Benoit, Bolivar County, and extends southeast to or near Shaw, thence in a southeasterly direction to join US 82 at or near Indianola, Sunflower County.	31.015	0.000	0.000	31.015
MS 450	Begins at or near Scott on MS 1 and runs in a southeasterly direction to Choctaw on US 61, all in Bolivar County.	17.854	0.000	0.000	17.854
MS 454	Begins at or near the Mississippi River Bridge southwest of Greenville and extends east to MS 1 north of Wayside, all in Washington County.	4.826	0.000	0.000	4.826
MS 462	Begins on US 61, 3 miles north of Port Gibson, thence in a northerly direction to a point at or near Willows, being a part of road connecting US 61 and MS 27 formerly MS 3, all in Claiborne County.	4.623	0.000	0.000	4.623
MS 463	Begins on MS 22 at or near Livingston, thence southeasterly to US 51 at or near Madison, all in Madison County.	10.056	0.000	0.000	10.056
MS 465	Begins at MS 1 near Fidler, Issaquena County, thence southerly via Brunswick and Eagle Lake to US 61 north of Redwood, Warren County.	38.789	0.000	0.000	38.789
MS 467	Begins at or near Edwards and extends southeast to or near Raymond, all in Hinds County.	12.516	1.381	0.000	13.897
MS 468	Begins at MS 475 and extends southerly on the Fannin Road to US 80, thence in a southeasterly direction to Whitfield, and thence in a northeasterly direction to or near Brandon, all in Rankin County.	19.275	0.000	0.000	19.275
MS 469	Begins on MS 28 at or near Fork Church, Simpson County, thence northerly to Harrisville, Florence, and extends northeasterly to intersect MS 468, Rankin County.	30.318	0.000	0.000	30.318
MS 471	Begins at or near Brandon and extends in a northerly direction to MS 25, thence from a point 7.5 miles northeast on MS 25 to intersect the Sand Hill-Canton Road or MS 43, all in Rankin County.	10.458	0.000	0.000	10.458
MS 472	Begins approximately 2 miles east of Hazlehurst, Copiah County, on Old MS 28 near Shady Grove, thence in a southeasterly direction to Rockport; thence begins again in Section 23, Township 10 N and Range 21 W, Simpson County, thence in a northeasterly direction to MS 28 at or near Pinola.	13.468	12.357	0.000	25.825
MS 473	Begins at a point on the Copiah-Hinds County Line northeast of Crystal Springs, thence northerly to new US 51 near Terry, Hinds County.	4.137	0.835	0.000	4.972
MS 475	Begins at a point on MS 468 and extends in a northerly direction to I-20, thence northerly along the western boundary line of the Jackson Municipal Airport (Allen C. Thompson Field) to a point on MS 25, all in Rankin County.	7.407	0.000	0.000	7.407
MS 476	Begins at or near Van Winkle and extends easterly to the west corporate limits of Jackson, as the corporate limits were in 1949, all in Hinds County.	0.000	0.752	0.000	0.752

US MS Numbered Highways Route Location Descriptions

Route	Description	State Maintained (Miles)	Local Maintained (Miles)	Proposed (Miles)	Total (Miles)
MS 477	West Rankin Parkway (New Route) - Begins at Mississippi 25 in the City of Flowood, thence south to US 80 at Pearson Road in the City of Pearl, all in Rankin County.	0.000	0.575	3.675	4.250
MS 478	Begins about three miles east of Rockport in Simpson County, extending in an easterly direction to a point on MS 43.	5.694	1.334	0.000	7.028
MS 481	Begins on MS 43, Rankin County, and extends east to the Rankin-Scott County Line to Morton, Pulaski, Trenton, Burns and intersects MS 35, Smith County.	33.096	0.802	0.000	33.898
MS 482	Begins on MS 16 east of Philadelphia where Sandtown Road leaves MS 16, thence in a northeasterly direction to intersect with MS 491 near Bogue Chitto Indian School; all in Neshoba County. Also begins on MS 19 south of Philadelphia near the Neshoba County Hospital and extends in a northeasterly direction to intersect present number MS 482 about 1.3 miles north of its intersection with MS 16. This route is now numbered MS 894.	7.761	0.000	0.000	7.761
MS 483	Begins at a point on MS 13 at Forkville, thence in a northwesterly direction to Ludlow, Scott County.	9.034	0.000	0.000	9.034
MS 484	Begins from MS 488 west of Madden, Leake County, thence through the community of Wright's Springs and thence eastwardly to the Neshoba County Line at the intersection of MS 488 and MS 427.	0.000	7.771	0.000	7.771
MS 485	Begins on MS 21, thence in a northeasterly direction to MS 15 at Good Hope in Neshoba	4.082	0.000	0.000	4.082
MS 486	Begins on MS 16 east of Philadelphia, thence southeasterly to the intersection of MS 491, all in Neshoba County.	10.781	0.000	0.000	10.781
MS 487	Begins at or near Lena in Leake County, thence northeasterly to or near Tuscola and Carthage, thence in an easterly direction by Standing Pine, Rosebud and Salem, thence in a southeasterly direction to the intersection of MS 21 at Sebastopol in Scott County.	25.723	0.221	0.000	25.944
MS 488	Begins at or near MS 35 at Carthage, Leake County, and extends to or near Madden, Laurel Hill, and to a point on MS 21 approximately 2 miles west of Williamsville, Neshoba County.	25.561	0.000	0.000	25.561
MS 489	Begins at or near Lake, Scott County, and extends northeast to or near Conehatta to Union, Newton County.	22.215	0.000	0.000	22.215
MS 490	Begins at or near Noxapater, Winston County, thence in an easterly direction to intersect MS 397, thence in a northeasterly direction by old Fearn Springs Post Office to the Noxubee County Line.	17.425	0.000	0.000	17.425
MS 491	Begins on MS 19, approximately 200 yards south of the Neshoba-Newton County Line, thence in a northerly direction to MS 486 southwest of DeWeese and thence from MS 16 at Cross Roads north to MS 21 near the center of Section 22, Township 12 N, Range 13 E, Neshoba County.	19.287	0.000	0.000	19.287
MS 492	Begins at the intersection of MS 487 at or near Tuscola, Leake County, and runs in an easterly direction to or near Walnut Grove and to the south boundary of Golden State Park and continues as Golden State Park Road until it reaches MS 21. Then from a point on MS 21 at or near Sebastopol to or near Union and ends at or near House School east of MS 19, Neshoba County.	27.291	0.000	4.021	31.312

US MS Numbered Highways Route Location Descriptions

Route	Description	State Maintained (Miles)	Local Maintained (Miles)	Proposed (Miles)	Total (Miles)
MS 493	Begins at or near Meridian, Lauderdale County, thence in a northerly direction to or near Bailey and Moscow, and intersects with MS 16, thence extends northerly to MS 397 in Kemper County.	27.261	7.544	0.000	34.805
MS 494	Begins on MS 15 at or near Union, Newton County, and extends southeast to or near Little Rock and Dufee to intersect MS 19 at or near Hookston, Lauderdale County.	22.723	0.000	0.000	22.723
MS 495	Begins on MS 493 at Bailey's Store, in Lauderdale County, thence in a northerly direction to the Kemper County Line, thence by Damascus School and intersection MS 16 at or near Daw's Store and from another point on MS 16 at Daw's Brothers Store, thence northerly to a point on MS 397 approximately 1 1/2 miles south of Preston, Kemper County.	33.386	0.000	0.000	33.386
MS 496	Begins at the intersection of MS 19 in Lauderdale County at old Odom Store Place, thence in an easterly direction by way of Culpepper, thence to the Alabama State Line, Lauderdale County.	13.198	0.000	0.000	13.198
MS 498	Begins at a point on US 45 about 12 miles south of Scooba, in Kemper County, thence in an easterly direction to Porterville.	1.000	0.000	0.000	1.000
MS 500	Begins with its intersection with MS 13 at or near Lena, thence in a easterly direction to a local road at Frank Reeves, thence in a northerly direction to MS 487 at Tuscola in Leake County.	5.798	0.000	0.000	5.798
MS 501	Begins on MS 18 approximately 8 miles east of Raleigh extending in a northerly direction to or near Pineville to US 80 in Forest.	26.646	0.245	0.000	26.891
MS 502	Begins with its intersection with MS 488 between Standing Pine and Free Trade, thence in an easterly direction by Springfield Baptist Church, Thaggards Clinic, Madden School and intersect MS 488 at Madden Baptist Church in the village of Madden, all in Leake County.	0.588	3.021	0.000	3.609
MS 503	Begins on MS 528 at or near Heidelberg, Jasper County, thence in a northerly direction to Paulding, Hero, Hickory and ending at or near Decatur, Newton County.	38.618	1.990	0.000	40.608
MS 504	Begins at MS 15 north of Jasper-Newton County Line to MS 503 at Hero, Jasper County.	6.434	0.000	0.000	6.434
MS 505	Begins at or near Roberts in Newton County and extends north to US 80 at or near Lawrence.	6.592	0.000	0.000	6.592
MS 508	Begins on US 45 approximately 6 miles south of Waynesboro and runs southeasterly approximately 3 miles to Waynesboro Pine Tree Nursery, all in Wayne County.	0.000	2.219	0.000	2.219
MS 510	Begins on US 45 at or near Shubuta in Clarke County, thence in an easterly direction to Matherville, thence in a southerly direction to end of state maintenance, Wayne County.	11.259	0.000	0.000	11.259
MS 511	Begins at a point on MS 18 at or near Quitman in Clarke County, thence in southeasterly direction about 7.2 miles, now known as the Quitman-Crandall Road in Clarke County.	6.598	0.000	0.000	6.598
MS 512	Begins from Clarke-Jasper County Line, thence easterly on the old Paulding and Pachuta Road to MS 18 at Pachuta, thence continues jointly with MS 18 approximately 2 miles southeast of Pachuta, thence to US 45 in Quitman, Clarke County.	8.649	0.649	0.000	9.298
MS 513	Begins on MS 18 in the Town of Rose Hill in Jasper County, thence to Enterprise on US 11 and extends southeasterly to or near Quitman, Clarke County.	23.416	0.000	0.000	23.416

US MS Numbered Highways Route Location Descriptions

Route	Description	State Maintained (Miles)	Local Maintained (Miles)	Proposed (Miles)	Total (Miles)
MS 514	Begins at a point on MS 513 in Enterprise, thence in an easterly direction to a point on US 45 near the northeast corner of the southeast quarter of Section 20, Township 4 N, Range 16 E, all in Clarke County.	8.547	0.000	0.000	8.547
MS 528	Begins at or near Bay Springs and extends to US 11 at or near Heidelberg, all in Jasper County.	23.682	0.000	0.000	23.682
MS 529	Begins with its intersection on US 84 at or near Hebron community, thence in a northerly direction to MS 28 at Gitano in Jones County.	5.857	0.504	0.000	6.361
MS 531	Begins on MS 28 approximately one mile east of Taylorsville in Smith County, thence in a northeasterly direction to the intersection with MS 18 approximately three miles west of Bay Springs, Jasper County.	12.114	0.000	0.000	12.114
MS 532	Begins at or near Mt. Olive, Covington County, and extends southeasterly via US 84 at or near Reddoch, Covington County.	16.035	0.000	0.000	16.035
MS 533	Begins where it intersects MS 28 at or near Soso, Jones County, thence in a northerly direction along the Ridge Road to MS 15 at or near Stringer in Jasper County.	7.929	0.000	0.000	7.929
MS 535	Begins at Seminary, thence in a northeasterly direction to a point on MS 588, all in Covington County.	5.589	0.000	0.000	5.589
MS 536	Begins on MS 15 in Section 12, Township 7 N, Range 11 W, in Jones County, and extending in a northerly and southeasterly direction to MS 63 in Wayne County in Section 26, Township 7 N, Range 8 W.	1.845	19.477	0.000	21.322
MS 537	Begins at or near Laurel, Jones County, and extends northerly to the Jones-Jasper County Line, thence northwesterly and southwesterly via Mossville to MS 15, Jones County.	8.244	7.916	0.000	16.160
MS 540	Begins at the intersection of MS 469 at Harrisville, Simpson County, and extend easterly to Old US 49 and MS 13 at or near Mendenhall, thence southeasterly to new US 49, thence in a northerly and easterly direction to a point on MS 541 at Roy Upton's Store, thence northeasterly and easterly to intersect MS 35 south of Raleigh in Smith County.	31.446	0.874	0.000	32.320
MS 541	Begins approximately five miles south of the Simpson County Line in Jefferson Davis County, thence in a northerly direction to or near Magee, Martinville and to intersect MS 18 southeast of Puckett, and from another point on MS 18 at or near White Oak, thence in a northwesterly direction to intersect MS 13 north of Puckett, Smith County.	31.150	0.000	0.000	31.150
MS 545	Begins at the intersection with MS 28 in Simpson County, thence in a northerly direction for a distance of approximately two miles along the State Farm Road by and through the State Sanatorium Farm to a point of intersection with US 49, all in Simpson County.	2.112	0.000	0.000	2.112
MS 547	Begins at or near Port Gibson, Claiborne County, and extends southeasterly via Pattison to or near Allen, thence from a point on MS 28 at or near Allen and extending in an easterly direction to Copiah/Lincoln County Line.	25.081	0.000	0.000	25.081
MS 548	Begins four miles east of MS 18 at or near Hermanville, Claiborne County, thence easterly to the Claiborne and Copiah County Line.	5.097	0.000	0.000	5.097
MS 550	Begins on MS 28 at or near Union Church, Jefferson County, and extends southeasterly to or near Brookhaven, Lincoln County.	23.144	0.000	0.000	23.144

US MS Numbered Highways Route Location Descriptions

Route	Description	State Maintained (Miles)	Local Maintained (Miles)	Proposed (Miles)	Total (Miles)
MS 552	Begins at the Mississippi River at or near the mouth of Bayou Pierre, Claiborne County, thence easterly then southerly on the Port Gibson-Alcorn University Road, and extends southerly to Alcorn State University, thence southeasterly to or near Lorman, thence in an easterly direction to Red Lick, thence near Blue Hill, continuing from McBride and intersecting MS 28 at Pleasant Hill, Jefferson County.	28.842	0.774	0.000	29.616
MS 553	Begins on US 61 at or near Stanton in Adams County and extends in a northerly direction to or near Church Hill, thence in an easterly direction to Fayette, thence in a northerly direction to Harriston, Jefferson County.	23.041	0.000	0.000	23.041
MS 554	Begins at or near Pine Ridge and extends to US 61 at or near Selma, all in Adams County.	1.201	4.427	0.000	5.628
MS 555	Begins at road junction in Section 50, Township 6 N, Range 2 W, and extends in a northwesterly direction to US 61 south of Natchez and from another point in Natchez, northeasterly to Pine Ridge, and thence 3.8 miles north to old Pine Ridge School, all in Adams County.	5.817	7.485	0.000	13.302
MS 556	Begins on MS 184 at or near Meadville, thence in a southeasterly direction to intersect US 98, all in Franklin County.	3.009	0.000	0.000	3.009
MS 558	Begins west of I-55 and extends along Brookway Blvd. To US 51, thence continuing to MS 184 (Monticello St.), all in Lincoln County.	0.160	1.947	0.000	2.107
MS 563	Begins on US 61 approximately three miles north of Woodville, thence to Wilkinson in a northeasterly direction to or near Crosby, all in Wilkinson County.	18.514	0.000	0.000	18.514
MS 567	Begins from MS 24 at or near Liberty, Amite County, and running in a northerly direction to US 98 south of Bude in Franklin County, except that section from Butler's Crossing, easterly to Zion Hill Baptist Church.	15.602	1.842	0.000	17.444
MS 568	Begins at the Mississippi-Louisiana State Line in Amite County and extends in a northeasterly direction to or near Gillsburg and ends on US 51 south of Magnolia, Pike County.	16.766	0.000	0.000	16.766
MS 569	Begins on Mississippi-Louisiana State Line, Amite County, and extends in a northeasterly direction to MS 48 at or near Beachwood, and from MS 24 at or near Liberty in a northeasterly direction to Smithdale to intersect US 98 at or near Aubrun, Lincoln County.	27.645	0.000	0.000	27.645
MS 570	Begins on US 98 in Franklin County, thence in a southeasterly direction to or near Smithdale and McComb, thence from a point on MS 44 in McComb to or near Felders and to intersect MS 44 at or near Pricedale, Pike County.	27.069	3.178	0.000	30.247
MS 571	Begins at a point approximately one mile east of Gillsburg on MS 584 and running in a southerly direction to connect with LA 441, all in Amite County.	1.738	0.000	0.000	1.738
MS 575	Begins at Progress, thence northeasterly for a distance of approximately four miles to a point of intersection with MS 48, all in Pike County.	4.780	0.000	0.000	4.780
MS 583	Begins at or near Brookhaven, Lincoln County, thence in a southeasterly direction through Enterprise and Ruth to intersect MS 44 at Alton Brister's Store, thence southeasterly to or near Tylertown, Walthall County.	34.871	1.787	0.000	36.658
MS 584	Begins at Liberty, Amite County, and running in a southeasterly direction to or near Gillsburg, then to US 51 at or near Osyka, Pike County.	25.335	0.000	0.000	25.335

US MS Numbered Highways Route Location Descriptions

Route	Description	State Maintained (Miles)	Local Maintained (Miles)	Proposed (Miles)	Total (Miles)
MS 585	Begins on US 98 east of Tylertown, thence in a northeasterly direction to intersect MS 586 at or near Darbon; all in Walthall County.	10.323	0.000	0.000	10.323
MS 586	Begins at or near Darbon on MS 585, thence in a southeasterly direction to US 98 at or near Foxworth, Marion County.	12.097	0.000	0.000	12.097
MS 587	Begins with US 98 at Foxworth, Marion County, thence northwesterly to Morgantown, Whitebluff, Tilton and Robinwood to connect with US 84 in Monticello, Lawrence County.	29.976	0.000	0.000	29.976
MS 588	Begins on US 84 approximately one mile east of Collins, Covington County, thence in an easterly direction to or near Ellisville, Jones County.	21.378	0.000	0.000	21.378
MS 589	Begins at a point on I-59 at or near Purvis, Lamar County, thence in a northwesterly direction to intersect US 98, thence continues northerly to or near Sumrall, then north to US 49 at or near Seminary, Covington County.	35.757	0.000	0.000	35.757
MS 590	Begins at a point on US 49 at or near Seminary, Covington County, and extends in an easterly direction to a point on US 11, continuing thence to MS 29, at or near Ellisville, Jones County.	22.233	0.000	0.000	22.233
MS 591	Begins on MS 570 at Felder's Camp Ground, thence northerly approximately two tenths mile, all in Pike County.	0.184	0.000	0.000	0.184
MS 594	Begins from MS 63 south of Leakesville easterly to the Mississippi-Alabama State Line, all in Greene County.	5.643	0.000	0.000	5.643
MS 598	Begins on US 49 at a point west of Sanford, continuing in an easterly direction to another point at Sanford, all in Covington County.	3.027	0.000	0.000	3.027
MS 601	A central Harrison County connector from I-10 to US 90 in the vicinity of Canal Road to the Mississippi State Port at Gulfport.	0.000	0.000	5.420	5.420
MS 603	Begins on MS 43 at or near Kiln and extends in a northerly direction to or near Necaise, all in Hancock County.	13.760	0.000	0.000	13.760
MS 604	Begins on US 90 at or near the Mississippi-Louisiana State Line and extends in a northeasterly direction to the Picayune-Bay St. Louis Road near Westonia, all in Hancock County.	5.107	0.000	0.000	5.107
MS 605	Begins on US 90 at Cowan Road in Gulfport, thence in a northerly direction along Cowan and Lorraine Roads to I-10, thence continuing to relocated/reconstructed MS 67, northwest to relocated MS 67 at or near U. S. 49, all in Harrison County.	12.277	0.000	0.000	12.277
MS 606	Begins at the southern end of the Beach Highway in Hancock County, thence in a northeasterly direction across US 90 to the northern end of said Beach Highway.	0.000	11.693	0.000	11.693
MS 607	Begins on US 90 west of Bay St. Louis and runs in a westerly and northwesterly direction to I-10 south of N.A.S.A.; thence from the intersection with unnumbered state highway at Santa Rosa north of N.A.S.A. to a point on I-59 at or near Nicholson, all in Hancock County.	9.776	0.000	0.000	9.776
MS 609	Begins on US 90 in Ocean Springs, thence north to I-10 and thence from the north end of the bridge over Bayou Costapia and extends northerly along what is known as the Old Spanish Trail Highway to approximately .3 mile south of George-Jackson County Line, all in Jackson County.	2.959	17.551	0.000	20.510

US MS Numbered Highways Route Location Descriptions

Route	Description	State Maintained (Miles)	Local Maintained (Miles)	Proposed (Miles)	Total (Miles)
MS 611	Begins at the entrance to H. K. Porter Company, Inc. Plant Site in the Bayou Cassotte Industrial Area at Station 220-00, thence in a northerly direction for a distance of approximately four miles to intersect US 90 at a point about one mile west of Kreole, thence westerly on US 90 to intersect Chico Road, thence northerly on Chico Road and ends on MS 613 south of Moss Point, all of said road being in Jackson County to be designated as MS 613.	4.165	0.797	0.000	4.962
MS 612	Begins on MS 613 at or near Hathaway's Store, thence in an easterly direction to the Mississippi-Alabama State Line, all in George County.	7.050	0.000	0.000	7.050
MS 613	Begins from US 90 in Pascagoula, Jackson County, thence northerly via Call Town, Bigpoint, Hurley, Harleston and Agricola to MS 63 at Lucedale, George County.	45.649	0.000	0.000	45.649
MS 614	Begins at Wade on MS 63, thence in an easterly direction to or near Hurley, thence to the Mississippi-Alabama State Line, all in Jackson County.	10.327	0.000	0.000	10.327
MS 615	An east Harrison County connector from US 90 to I-10 to be located between the Cowan-Lorraine Road interchange and the I-110 interchange, thence northerly to relocated/reconstructed MS 67.	0.000	0.000	4.873	4.873
MS 617	Begins at Litton Industries, Inc. between West Pascagoula River and East Pascagoula River in the City of Pascagoula and extends north to US 90, all in Jackson County.	1.529	0.000	0.000	1.529
MS 618	MS 613 Spur - Begins on MS 613 in Moss Point and extends east to US 90 at Orange Grove, Jackson County.	4.910	0.000	0.000	4.910
MS 619	Spur - Extends south to Naval Station, aka Singing River Island Causeway, all in Jackson County.	2.816	0.000	0.000	2.816
MS 621	Begins on I-10 and extends in a northerly direction to North Swan Road ending on US 49 at or near Lyman, all in Harrison County.	0.000	3.241	3.052	6.293
MS 701	Begins at the intersection of US 178 with Mulberry Street in the Town of Potts Camp, thence southwesterly along Mulberry Street to Front Street, thence southeasterly along Front Street to Ash Street, thence northerly to MS 178, all in Marshall County.	0.000	0.559	0.000	0.559
MS 702	MS 5 Spur - Begins on MS 7 and extends east to Michigan City, Benton County.	0.000	0.310	0.000	0.310
MS 703	Begins at or near Byhalia Cemetery on MS 178 in the north part of the City of Byhalia, thence running southeasterly down the Main Street to Hood's Store on US 78, all in Marshall County.	0.000	1.837	0.000	1.837
MS 704	Begins on MS 7, thence in an easterly direction, approximately one-half mile to Lamar in Benton County.	0.540	0.000	0.000	0.540
MS 705	Loop - All in the town of Hickory Flat off MS 178 in Benton County.	0.000	0.797	0.000	0.797
MS 706	Spur - Begins on US 49E and extends west in Sidon, Leflore County.	0.375	0.000	0.000	0.375
MS 713	Begins at or near Robinsonville, Tunica County, and extends easterly/northeasterly to intersect with I-69 at the DeSoto-Tunica County Line.	2.103	4.418	0.000	6.521
MS 714	MS 3 Spur - Begins on MS 3 and extends west into Sledge, Quitman County.	0.295	0.000	0.000	0.295
MS 716	MS 315 Spur - Begins on MS 315 thence west to Quitman/Tunica County Line.	0.000	1.517	0.000	1.517
MS 718	US 51 Spur - Begins on US 51 and extends west in Courtland, Panola County.	0.823	0.000	0.000	0.823

US MS Numbered Highways Route Location Descriptions

Route	Description	State Maintained (Miles)	Local Maintained (Miles)	Proposed (Miles)	Total (Miles)
MS 720	I-55 Conn. - Begins on I-55 and extends west to US 51 between Courtland and Pope, Panola County.	0.799	0.000	0.000	0.799
MS 722	Spur - Begins on US 51 and extends west in Pope, Panola County.	0.681	0.000	0.000	0.681
MS 723	Begins at a point on MS 32 approximately eight miles northwest of Bruce, Calhoun County, running north of Gulf Interstate Gas Pumping Station.	0.000	1.083	0.000	1.083
MS 724	US 51 Spur - Begins on US 51 north of Oakland, Yalobusha County, and extends west into Enid, Tallahatchie County.	1.708	0.000	0.000	1.708
MS 725	MS 6 Spur - Begins on MS 6 and extends north in Batesville, Panola County.	0.355	0.000	0.000	0.355
MS 726	US 49 Spur - Begins on US 49 and extends south in Tutwiler, Tallahatchie County.	0.376	0.000	0.000	0.376
MS 727	MS 32 Conn. - Begins on MS 32, Tallahatchie County, and extends east to US 51 in Oakland, Yalobusha County.	1.188	0.000	0.000	1.188
MS 728	US 49E Spur - Begins on US 49E and extends east into Sumner, Tallahatchie County.	0.653	0.000	0.000	0.653
MS 729	Begins on US 51 and extends northeasterly to I-55, all in Grenada County.	0.384	0.000	0.000	0.384
MS 731	MS 35 Conn. - Begins on MS 35 in South Kosciusko and extends north to MS 12, all in Attala County.	1.255	0.848	0.000	2.103
MS 732	Begins on MS 35 approximately 3 1/2 miles south of Charleston, thence runs in an easterly direction to Camp Tallaha, Tallahatchie County.	1.139	0.000	0.000	1.139
MS 733	Begins at the junction of old Taylor-Oxford Road with MS 328 near the railroad overpass southwest of Taylor and extending in a northerly direction approximately one mile to an intersection in Taylor, Lafayette County.	0.888	0.000	0.000	0.888
MS 734	Spur - Begins on US 49E and extends east into Glendora, Tallahatchie County.	0.340	0.000	0.000	0.340
MS 735	MS 12 Loop - Begins on MS 12 and extends east and north to MS 12 in Kosciusko, Attala County.	3.804	0.331	0.000	4.135
MS 736	Begins on MS 35 south of the Yockanookany River, then runs easterly through Williamsville to MS 14, all in Attala County.	2.023	0.000	0.000	2.023
MS 738	MS 6 Conn. - Begins on MS 6 and extends west to MS 334 in East Oxford, Lafayette County.	0.454	0.427	0.000	0.882
MS 739	Loop - Begins on MS 12 and extends east and north through Ethel, Attala County, to MS 12.	1.780	0.000	0.000	1.780
MS 740	Temporary Connection Number for MS 4-Begins west of US 51 within Senatobia extending 1.6 miles easterly to Shands Bottom Road, Tate County. Note: Route added at request of Traffic Engineering on 03/07/2005.	1.525	0.000	0.000	1.525
MS 741	Begins at a point at or near Gilliland Hill approximately five miles south of the corporate limits of the City of Kosciusko, Mississippi, thence runs in an easterly direction to Old MS 35, thence in a northerly direction to Texas Eastern Pumping Station, all in Attala County.	0.808	0.000	0.000	0.808
MS 743	Spur - Begins on US 82 in South Greenwood at US 49E and extends north, all in Leflore County.	0.376	0.000	0.000	0.376
MS 744	Spur - Begins on US 82 in East Greenwood and extends west on East Stone Street, all in Leflore County.	0.178	0.000	0.000	0.178
MS 745	MS 182 Conn. - Begins on MS 182 and extends southeast to MS 413 in Town of Kilmichael, all in Montgomery County.	0.719	0.000	0.000	0.719

US MS Numbered Highways Route Location Descriptions

Route	Description	State Maintained (Miles)	Local Maintained (Miles)	Proposed (Miles)	Total (Miles)
MS 747	That portion of Getwell Road from the Mississippi-Tennessee State Line south to its intersection with Church Road, all in DeSoto County.	0.000	4.243	0.000	4.243
MS 758	MS 25 Conn. - Begins on MS 25 and extends southwest .310 mile to a local road.	0.272	0.000	0.000	0.272
MS 759	MS 12 Loop - Begins on MS 12 and extends east and north to MS 12 through Ackerman, all in Choctaw County.	2.637	0.000	0.000	2.637
MS 760	MS 25 Conn. - Begins on MS 25 south of Belmont and extends east to Golden as MS 366, all in Tishomingo County.	1.622	0.000	0.000	1.622
MS 761	MS 178 Spur - Begins on MS 178 and extends north in Myrtle, all in Union County.	0.119	0.000	0.000	0.119
MS 762	MS 15 Spur - Begins on MS 15 and extends west to Ingomar, Union County.	1.267	0.000	0.000	1.267
MS 763	US 82 Conn. - Begins on US 82 and extends northwest to MS 15 in Maben, Oktibbeha County.	2.317	0.000	0.000	2.317
MS 764	MS 9 Spur - Begins on MS 9 in Blue Springs, Union County, and extends north.	0.241	0.000	0.000	0.241
MS 765	Begins at the Natchez Trace Parkway, running thence easterly for a distance of approximately two-thousand eight hundred 2,800 feet to or near Bland's Store, in the Village of Cumberland, all in Webster County.	0.509	0.000	0.000	0.509
MS 766	Begins in the Town of Saltillo at the intersection of old US 45 and MS 363, and running along old US 45 in a northerly direction to intersection MS 145, all in Lee County.	1.242	0.000	0.000	1.242
MS 767	Begins at the intersection of Ridgeroad and MS 25, Tishomingo County, thence southeasterly along Ridgeroad to the MS - Alabama State Line, Itawamba County.	0.000	3.358	0.000	3.358
MS 768	Begins on MS 15 south of Ackerman, thence in an easterly direction past Choctaw Lake to the 4-H Club Picnic Grounds. This includes a spur past the clubhouse and ending at the picnic grounds, all in Choctaw County.	0.000	1.990	0.000	1.990
MS 768A	MS 768 Spur - Begins on MS 768 and continues past the clubhouse and ending at the picnic grounds, all in Choctaw County.	0.000	0.913	0.000	0.913
MS 769	Begins at or near the south corporate limits of Tupelo and extending over old US 45, proceeding to Green Street in Tupelo, through Tupelo on Green Street to the intersection of Green Street and MS 145 near the north corporate limits of Tupelo, all in Lee County.	0.000	4.648	0.000	4.648
MS 770	Conn. - Begins on MS 15 and extends west to the intersection of MS 6 and 9 in the Town of Pontotoc, all in Pontotoc County.	0.221	0.000	0.000	0.221
MS 772	MS 15 Spur - Begins on MS 15 and extends west to Algoma, Pontotoc County.	1.094	0.000	0.000	1.094
MS 773	Commencing at the intersection of Center Road and MS 2 and extending northeasterly along Center Road for about 2 miles to its intersection with Peoples Farm to Market Road, all in Tippah County.	1.915	0.000	0.000	1.915
MS 774	US 45 Conn. - Begins on MS 145 and extends east to MS 6 in the Town of Nettleton, Lee/Monroe County.	0.208	0.000	0.000	0.208
MS 775	MS 12 Spur - Begins on MS 12 and extends east at Mississippi State University in Starkville on old MS 12, all in Oktibbeha County.	0.334	0.000	0.000	0.334
MS 776	Begins at the intersection of old MS 6 and new MS 6, thence running northeast along old MS 6 to its intersection with MS 371, all in Monroe County.	0.000	3.687	0.000	3.687

US MS Numbered Highways Route Location Descriptions

Route	Description	State Maintained (Miles)	Local Maintained (Miles)	Proposed (Miles)	Total (Miles)
MS 777	Begins at or near the southern boundary of the Town of Walnut at or near the intersection of old and new MS 15, following the route of said old MS 15, running through the business section of Walnut and in a northerly direction to intersect US 72, all in Tippah County.	0.000	1.080	0.000	1.080
MS 778	Beginning at US Highway 78 in section 22, township 8 south, range 4 east, thence in a southeasterly direction in the vicinity of old US Highway 78 to intersect US Highway 78, or Mississippi Highway 9, at or near Sherman, Mississippi.	0.000	0.936	0.000	0.936
MS 779	Spur - Begins on US 72 and extends north to Glen, Alcorn County.	0.000	0.165	0.000	0.165
MS 780	Beginning at MS 9, Pontotoc County, Mississippi and extending northeasterly 5.134 miles to County Road Number 203, Union County, Mississippi.	5.121	0.000	0.000	5.121
MS 781	MS 50 Spur - Begins on MS 50 near Cedar Bluff and extends to State Lime Plant, all in Clay County.	0.000	0.236	0.000	0.236
MS 782	MS 15 Conn. - Begins on MS 15 and extends west in Mantee, Webster County.	0.218	0.000	0.000	0.218
MS 784	MS 9 Loop - Begins on MS 9 and extends east and north across MS 50 and back to MS 9 in the Town of Walthall, Webster County.	0.740	0.000	0.000	0.740
MS 785	US 72 Spur - Begins on US 72 in Corinth and extends north on Davis Street and Cass Street to Wick Street, all in Alcorn County.	0.794	0.000	0.000	0.794
MS 786	Begins at a point on US 45, and running west at distance of approximately 1.27 miles to the Columbus Air Force Base, all in Lowndes County.	0.953	0.000	0.000	0.953
MS 788	US 45A Spur - Begins on US 45A and extends east in Artesia, Lowndes County.	0.492	0.000	0.000	0.492
MS 789	Begins on MS 791 and extends southeasterly along Industrial Park Road to Artesia Road, thence northeasterly along Artesia Road to US 45.	4.058	2.523	0.000	6.581
MS 790	MS 9 Conn. - Begins on MS 9 and extends northeast to MS 15 north of Ackerman, Choctaw County.	2.275	0.000	0.000	2.275
MS 791	Begins on US 82 and extends southerly on Airport Road until its intersection with Artesia Road, Lowndes County.	3.671	0.000	0.000	3.671
MS 792	Begins on US 45 and extends easterly along Carson Road, for a distance of approximately four and one-half miles to the new Weyerhauser Road, Lowndes County, thence continues south to Mississippi 388 in Noxubee County.	13.077	0.000	0.000	13.077
MS 793	MS 30 Spur - Begins on MS 30 west of Tishomingo and extends north in Paden, Tishomingo County.	0.346	0.000	0.000	0.346
MS 795	Mississippi Economic and Community Development Highway Project No. DECD-0044(19)B located from Eka Chemical Plant entrance on Nashville Ferry Road located in Section 11, Township 19 South, Range 18 West northerly along Nashville Ferry Road until intersection with Pickensville Road; thence northerly along Pickensville Road (existing and relocated) until intersection with Yorkville Road; thence east along Yorkville Road to MS 69 located in Section 26, Township 18 South, Range 18 West for a total length of 4.419 miles.	4.396	0.000	0.000	4.396
MS 801	Begins on MS 27 north of Crystal Springs, Copiah County, thence north to Copiah-Hinds County Line. This was old US 51.	2.853	0.000	0.000	2.853
MS 802	US 61 Spur - Begins on US 61 and extends northwest into the town of Alligator, Bolivar County.	0.756	0.000	0.000	0.756

US MS Numbered Highways Route Location Descriptions

Route	Description	State Maintained (Miles)	Local Maintained (Miles)	Proposed (Miles)	Total (Miles)
MS 804	MS 1 Loop - A loop on MS 1 at Gunnison, Bolivar County.	1.034	0.000	0.000	1.034
MS 806	Begins at the intersection of the south end of new US 49W by-pass just south of Isola, thence into Isola to the north end of said US 49 by-pass, Humphreys County.	0.000	0.977	0.000	0.977
MS 808	Begins on US 61 in Port Gibson, thence west to Market Street, thence in a northeasterly direction along Market Street of said town, thence to US 61 approximately three-fourths mile north of Port Gibson, all in Claiborne County.	0.000	0.556	0.000	0.556
MS 809	Industrial access road from the port and industrial area to US 82 in Greenville, Washington County.	0.652	0.000	0.000	0.652
MS 810	Spur - Begins on US 49W and extends west in Sunflower, Sunflower County.	0.000	0.320	0.000	0.320
MS 812	Spur - Begins on US 49W and extends north into Ruleville, Sunflower County.	0.000	0.592	0.000	0.592
MS 814	Begins on MS 1 north of Greenville and extends south to north corporate limits of Greenville as old MS 1 Business Route, thence extends along north Broadway Street in a southerly direction, to the intersection of US 82 and the south corporate limits of Greenville, thence runs easterly to MS 1, all in Washington County.	4.306	1.611	0.000	5.917
MS 816	MS 149 Spur - Begins on MS 149 and extends west in Inverness, Sunflower County.	0.156	0.000	0.000	0.156
MS 817	MS 8 Spur - Begins at Pace and extends north to MS 8, all in Bolivar County.	0.245	0.000	0.000	0.245
MS 818	US 49E Spur - Begins on US 49E and extends west in Cruger, Holmes County.	0.234	0.000	0.000	0.234
MS 819	Begins on MS 548 in Hermanville, thence extends northward to MS 18 at Hermanville, Claiborne County.	0.332	0.000	0.000	0.332
MS 820	Spur - Begins on US 49W and extends west in Drew, Sunflower County.	0.000	0.258	0.000	0.258
MS 822	Begins .4 mi. west of the intersection of I-20 and US 80 on West Street and extends east approximately 6.2 mi., all in Warren County.	6.393	0.090	0.000	6.483
MS 824	US 61 Spur - Begins on US 61 and extends west in Anguilla, Sharkey County.	0.333	0.000	0.000	0.333
MS 826	Begins at a point on MS 14 approximately one mile west of Rolling Fork, runs south to US 61 south of Rolling Fork, all in Sharkey County.	2.316	0.000	0.000	2.316
MS 830	US 49 Loop - Begins on US 49 and extends east and north to US 49 at and in Bentonia, Yazoo County.	2.140	0.000	0.000	2.140
MS 832	Conn. - Begins on US 49W and extends into Doddsville, Sunflower County.	0.000	0.096	0.000	0.096
MS 834	A truck route from Harbor Industrial Park to US 61 North, Warren County.	0.000	0.000	2.407	2.407
MS 835	Spur - Begins on US 49E and extends north in Tchula, Holmes County.	0.437	0.000	0.000	0.437
MS 836	Old MS 17 - Begins on MS 17 and extends north to Lexington Court Square intersecting MS 12 and MS 17, Holmes County.	0.253	0.000	0.000	0.253
MS 844	Begins at I-55 south of Crystal Springs and extends to US 51, all in Copiah County.	0.457	0.000	0.000	0.457
MS 848	Spur - Begins on US 51 in Beauregard and extends south on North Street, all in Copiah County.	0.546	0.000	0.000	0.546
MS 850	A route from the Wesson Campus of Copiah-Lincoln Junior College directly to US 51, all in Copiah County.	0.364	0.000	0.000	0.364
MS 852	US 45A Loop - Begins on US 45A in Brooksville and extends south and east to US 45 at Brooksville, all in Noxubee County.	1.756	0.000	0.000	1.756

US MS Numbered Highways Route Location Descriptions

Route	Description	State Maintained (Miles)	Local Maintained (Miles)	Proposed (Miles)	Total (Miles)
MS 853	Beginning at the point where MS 16 intersects the gravel road running along Sections 35 and 36, Township 11 N, Range 12 E, Neshoba County, MS, and running south along the section lines between said Sections 35 and 36 and between Sections 1 and 2, Township 10 N, Range 12 E, to the intersection of said gravel road with MS 486, all in Neshoba County.	0.000	1.319	0.000	1.319
MS 854	Begins at its intersection with MS 39 at or near Lizelia and extending easterly approximately 3.5 miles to the United States Naval Auxiliary Air Station, all in Lauderdale County.	3.460	0.000	0.000	3.460
MS 855	MS 890 Conn. - Between MS 890 in Bolton and I-20 north of Bolton, Hinds County.	0.745	0.256	0.000	1.001
MS 857	Begins at Calhoun Station Parkway, thence easterly along Sowell Road to its intersection with Old Jackson Road, thence north/northeasterly along Old Jackson Road/Nissan Drive ending at Nissan Parkway.	4.504	0.000	0.000	4.504
MS 859	Begins at or near Church Road, thence northerly along Old Jackson Road, ending at MS 857.	0.535	0.000	0.000	0.535
MS 860	Begins at MS 857, thence easterly along Archie Cain Road, (Known as South Connector) to end of construction.	0.491	0.000	0.000	0.491
MS 878	MS 35 Conn. - Begins on MS 35 and extends east and north to MS 35 in Walnut Grove, Leake County.	1.038	0.000	0.000	1.038
MS 881	US 80 Conn. - Begins on US 80 west of Newton and extends southeast approximately 0.2 mile, all in Newton County.	0.297	0.000	0.000	0.297
MS 882	Loop - Begins on MS 35 and extends west and north to MS 35 at Harpersville, Scott County.	0.415	0.000	0.000	0.415
MS 883	Begins on US 80 and extends south on Decatur Street, to intersect with Third Street, Newton County. Was Old MS 15.	0.824	0.000	0.000	0.824
MS 884	US 45 Spur and Old US 45 - Begins in the City of Meridian at or near the old Coca Cola Company and extends northerly to just beyond the Town of Marion, Lauderdale County to US 45.	0.448	3.877	0.000	4.324
MS 885	MS 16 Conn. - Begins on MS 16 west of Philadelphia and extends northwest to intersect with MS 15, all in Neshoba County.	0.188	0.000	0.000	0.188
MS 886	Begins at the intersection of I-55 in the Town of Ridgeland thence runs in an easterly direction to US 51 and Jackson Avenue, all in Madison County.	0.059	0.971	0.000	1.030
MS 888	MS 13 Spur - Begins on MS 13 and extends west at Roosevelt State Park south of Morton, Scott County.	1.088	0.000	0.000	1.088
MS 889	I-20 Conn. - Begins at the junction of US 80 and Adams Street in Chunky, thence north to I 20, all in Newton County.	1.143	0.000	0.000	1.143
MS 890	US 80 Conn. - Frontage Road Connection at Bolton, Hinds County.	5.060	0.000	0.000	5.060
MS 892	MS 35 Spur - Begins on MS 35 and extends east to Homewood, Scott County.	0.360	0.000	0.000	0.360
MS 894	Begins on MS 19 south of Philadelphia near the Neshoba County Hospital and extends in a northeasterly direction to intersect present number MS 482 about 1.3 miles north of its intersection with MS 16.	0.000	4.804	0.000	4.804

US MS Numbered Highways Route Location Descriptions

Route	Description	State Maintained (Miles)	Local Maintained (Miles)	Proposed (Miles)	Total (Miles)
MS 895	Begins at road intersection with US 11 and 80 near the center of Section 26, Township 7 N, Range 17 E, thence northwesterly, northeasterly and southeasterly through Sections 23, 24, 125 and 26 to intersection US 11 and 80 in the northeast quarter of the southeast quarter of Section 25, Township 7 N, Range 17 E, Lauderdale County.	2.211	0.000	0.000	2.211
MS 897	Begins on MS 496 in section 11 and continues through section 13 all in T6N, R18E, to the Alabama line, Lauderdale County.	0.000	0.818	0.000	0.818
MS 902	MS 35 Conn. - Begins on MS 35 at Lorena and extends southwest to MS 481 at Burns, all in Smith County.	4.261	0.000	0.000	4.261
MS 903	Begins on US 84 approximately three miles west of Monticello, thence runs in a northerly direction to Lake Mary Crawford, all in Lawrence County.	0.000	1.494	0.000	1.494
MS 904	Begins at Lake Lincoln Road, Lincoln County, proceeding easterly to MS 27 at or near Wanilla, Lawrence County.	0.000	13.000	0.000	13.000
MS 905	Begins at the intersection of public road with US 51, runs west and north to MS 24, all in Pike County.	0.000	2.259	0.000	2.259
MS 906	Begins on US 51 in Summit and runs in an easterly direction to intersect MS 570, all in Pike County.	0.131	1.721	0.000	1.852
MS 908	A route providing direct access from the interchange at I 55 at or near Summit to Southwest Community College, all in Pike County.	1.920	0.000	0.000	1.920
MS 911	Begins on MS 24 now 33 in South Gloster and extends northwest on Kahnville Road, Amite County.	0.000	0.311	0.000	0.311
MS 913	Spur - Begins on MS 24 now 33 in East Gloster and extends west to Liberty Road, Amite County.	0.000	0.192	0.000	0.192
MS 915	MS 42 and MS 43 Conn. - Jones Street between MS 43 and MS 42, in the town of New Hebron, Lawrence County.	0.075	0.000	0.000	0.075
MS 917	MS 18 Loop - Begins at the intersection of MS 18 at or near the Sylavrena Masonic Lodge and makes what is known as the Sylavrena Loop coming back into MS 18 at or near the residence of Will Houston, all in Smith County.	0.000	0.449	0.000	0.449
MS 923	MS 584 Spur - Begins on MS 584 in the southeast corner of Amite County east of Gillsburg and extends southeast to the Louisiana-Mississippi State Line.	2.340	0.000	0.000	2.340
MS 925	Begins on US 84/65 and extends northeasterly along Canal Street, ending near the Illinois Central Railroad Crossing.	0.267	0.000	0.000	0.267
MS 927	Spur - Begins on MS 906 east of Summit and extends north to Southwest Junior College, Pike County.	0.484	0.000	0.000	0.484
MS 928	US 65 Spur - Begins on US 65 in Natchez and extends north on Homochitto Street, Adams County.	0.245	0.085	0.000	0.330
MS 930	Beginning on highway 61 North in Adams County, Mississippi, in the vicinity of the weighing scales and proceeding therefrom to the intersection of Melrose Avenue and East Franklin Street.	1.287	0.000	0.000	1.287

US MS Numbered Highways Route Location Descriptions

Route	Description	State Maintained (Miles)	Local Maintained (Miles)	Proposed (Miles)	Total (Miles)
MS 932	Beginning on highway 61 North in Adams County, Mississippi, in the vicinity of the weighing scales and proceeding therefrom to the intersection of Melrose Avenue and East Franklin Street.	1.345	0.000	0.000	1.345
MS 937	US 84 Spur - Begins on US 84 in south Prentiss and extends north on Columbia Avenue to the railroad crossing, all in Jefferson Davis County.	0.252	0.000	0.000	0.252
MS 938	Begins at the northwest corner of new Highway Department District Office site and extends easterly to US 51 approximately 0.45 miles north of the north corporate limits of the City of McComb, Pike County.	0.437	0.000	0.000	0.437
MS 946	MS 24 Spur - Begins on MS 24 now 33, Amite County, and extends northwest to Centreville, Wilkinson County.	0.584	0.000	0.000	0.584
MS 952	MS 513 Spur - Begins on MS 513 and extends north to US 11 in Enterprise, Clarke County.	0.385	0.000	0.000	0.385
MS 967	US 49 Spur - Begins on MS 42 in North Hattiesburg and extends south on Main Street, all in Forrest County.	0.374	0.000	0.000	0.374
MS 969	Spur - Begins on US 49 south of Hattiesburg and extends north, all in Forrest County.	0.812	0.000	0.000	0.812
MS 992	MS 43 Spur - Begins on MS 43 northwest of Picayune and extends south to Picayune, Pearl River County.	1.231	0.000	0.000	1.231
	Appalachian Development Highway System				
Corridor V	Begins on I-55 and follows MS 6 to 7 miles east of the Lafayette County Line, thence follows APD Route MS 76 from SR 6 to SR 9 to US 45 south of Tupelo, thence follows US 45 to an intersection with US 78, thence follows US 78 to its intersection with Corridor X" at (MS 25) 4.000 miles east of Old MS 25, then runs northeasterly (near the community of Fairview) to Mississippi-Alabama State Line at Red Bay, Alabama.	82.884	0	8.691	91.575
	Note: Route US 78 Mileage				
Corridor X	Begins on US 78 at the intersection with APD Corridor "V" (MS 25) which is 4.000 miles east of Old MS 25, then follows US 78 to the Mississippi-Alabama State Line.	8.999	0	0	8.999

Section G

Mississippi Scenic Byways Descriptions by Name



Mississippi Scenic Byways Program

The Mississippi Scenic Byways Program was established in July 2002 through the passage of Senate Bill 2098. This legislation provides the authority of the Mississippi Department of Transportation (MDOT) to administer a Mississippi Scenic Byways Program. To assist the MDOT in the development and administration of the Mississippi Scenic Byways Program, the legislation also provides for the creation of a Scenic Byways Advisory Committee. Through an annual pre-application submittal process, the Mississippi Scenic Byways Advisory Committee selects highways, streets, or roads that qualify as a scenic byway under the Mississippi Scenic Byways Program. If selected, the byway leaders or sponsors may proceed in the development and submission of a corridor management plan (CMP) to the Scenic Byways Advisory Committee. Byway leaders must also hold a public hearing in the area surrounding the byway. After the CMP and final nomination package is approved by the Advisory Committee, byway leaders with the recommendation of the Advisory Committee may submit a bill to the Mississippi Legislature requesting designation as a Mississippi Scenic Byway. The bill must pass both the House and Senate and be signed by the Governor to be named a Mississippi Scenic Byway.

As determined by the National Scenic Byways Program, there are six intrinsic qualities a road can possess in order to be considered for scenic byway designation. These include archaeological, cultural, historic, natural, recreational, and scenic qualities. To be considered for National Scenic Byway designation, a road must possess

at least one of the resources. To receive an All-American Road designation, a road must possess multiple intrinsic qualities that are nationally significant, and it must contain one-of-a-kind features that do not exist elsewhere. The road or highway must also be considered a “destination unto itself.” That is, the road must provide an exceptional traveling experience so recognized by travelers that they would make a drive along the highway a primary reason for their trip.

Mississippi Scenic Byways Descriptions by Name

Name	Designation	Designated By	Description
Grand Gulf-Raymond Scenic Byway	State-designated Byway	Chapter 316, Senate Bill 2455, Laws 2004	Beginning at the Grand Gulf Military Monument on the MS River then runs east along the Back Grand Gulf Rd to Frasier Rd, following east along Frasier Rd to Y-Camp Rd, following east along Y-Camp Rd to Ingleside-Karnac Ferry Rd to U.S. 61, then the route continues 0.5 miles north of U.S. 61, eastward along Willows Rd, then northeastward along Old Port Gibson Rd terminating at the Raymond Military Park at the City of Raymond.
Biloxi-D'Iberville Scenic Expressway	State-designated Byway	Chapter 307, Senate Bill 2826, Laws 2007	Beginning at the intersection of Highway 67 and I-10 and travel northerly along Highway 67 to the intersection of Highway 67 and U.S. Highway 49.
Highway 605 Scenic Byway	State-designated Byway	Chapter 307, Senate Bill 2826, Laws 2007	Beginning at the intersection of Highway 605 and U.S. Highway 90 and travel northerly along Highway 605 to the intersection of Highway 605 and Highway 67.
Lower Mississippi Historic Scenic Byway	State-designated Byway	Chapter 544, Senate Bill 2461, Laws 2004	Beginning on U.S. Hwy 61 at the Issaquena/Warren County Line and continuing south through Warren, Claiborne, Jefferson, Adams, and Wilkinson Counties and ending at the Louisiana State Line.
Mississippi Delta Great River Road Scenic Byway	State-designated Byway	Chapter 311, House Bill 1022, Laws 2009	Beginning at the Tennessee state line and travel south on U.S. Hwy 61 to Hwy 161. Continue on Old Hwy 61 through DeSoto and Tunica counties to the intersection with US Hwy 49 near Lula. Continue northwest on U.S. Hwy 49 to Hwy 1 and travel south on Hwy through Coahoma, Bolivar, Washington, Sharkey, and Issaquena counties. Continue to the intersection of U.S. Hwy 61 at MS Hwy 1 at Onward to the Issaquena/Warren county line.
Natchez Trace Parkway	National Scenic Byway; All-American Road	Designated an All-American Road by FHWA National Scenic Byways Program, September, 1996	Begins in Natchez, Adams County, Mississippi and runs northeast ending at the Alabama State Line in Tishomingo County, Mississippi.

Mississippi Scenic Byways Descriptions by Name

Name	Designation	Designated By	Description
Byways to Space	State-designated Byway	Chapter 317, House Bill 846, Laws 2011	To be known as "NASA Scenic Byway to Space": Beginning at the intersection of the 4-lane portion of MS Hwy 607 with MS Hwy 604 and continuing northerly on MS Hwy 607 to the south gate of Stennis Space Center as well as exiting the north gate of Stennis Space Center on MS Hwy 607 to the edge of Texas Flat Road. To be known as "Pearlington Scenic Byway to Space": Beginning at the intersection of the 2-lane portion of U.S. Hwy 90 with MS Hwy 607 and continuing southwesterly on U.S. Highway 90 to the edge of the buffer zone near the Town of Pearlington. To be known as "Westonia Scenic Byway to Space": Beginning at the intersection of MS Hwy 604 with MS Hwy 607 and continuing southerly on MS Hwy 604 to the edge of the buffer zone near the Town of Pearlington. To be known as "Logtown Scenic Byway to Space": Beginning at the intersection of Logtown Road with MS Hwy 604 and continuing westerly on Logtown Road to the extinct Town of Logtown on the East Pearl River. To be known as "Napoleon Scenic Byway to Space": Beginning at the intersection of Old MS Hwy 43 and MS Hwy 607 north of Interstate 10 and continuing southerly to the south gate of Stennis Space Center, and including a small portion of road that comes off of Old Highway 43 and goes into the heart of what was once the Town of Napoleon. To be known as "Santa Rosa Scenic Byway to Space": Beginning at the intersection of Texas Flat Road with MS Hwy 607 and continuing east on Texas Flat Road to the edge of the buffer zone next to the runway of Stennis International Airport.
Beach Boulevard	State-designated Byway	Chapter 317, House Bill 846, Laws 2011	Beginning at Cedar Point in Hancock County and traveling southerly along the coastline to Bayou Cadet in Hancock County.
Brice's Crossroads Battlefield-Chief Tishomingo Scenic Byway	State-designated Byway	Chapter 314, House Bill 1271, Laws 2011	Beginning at the Brice's Crossroads Visitors and Interpretive Center and traveling northerly on Grisham Street to its intersection with MS Hwy 370, then traveling westerly on MS Hwy 370 to its intersection with County Road 833, then traveling southeasterly on County Road 833 to its intersection with County Road 503, then traveling southerly on County Road 503 to its intersection with MS Hwy 348, then traveling easterly on MS Hwy 348 to its intersection with MS Hwy 145.

Mississippi Scenic Byways Descriptions by Name


Name	Designation	Designated By	Description
Gateway to History	State-designated Byway	Chapter 312, Senate Bill 2613, Laws 2013	Beginning at the intersection of Highway 463 and Reunion Parkway and traveling north along Highway 463 for four and eight-tenths (4.8) miles to the intersection of Highway 22. Begin at the corner of Highway 463 and Highway 22 and continue west for eight and seven-tenths (8.7) miles to the Petrified Forest in the Town of Flora. Begin at the corner of Highway 463 and Highway 22 and continue east for twelve and three-tenths (12.3) miles to the City of Canton. The roadway changes to four-lane for one and four-tenths (1.4) miles surrounding the I-55 Canton interchange which is excluded and resumes for one and four-tenths (1.4) miles to the City of Canton. Begin at the intersection of Highway 51 and Highway 22 in Canton and travel for one and seven-tenths (1.7) miles. At the intersection of Highway 16 (Highway 22 becomes Highway 16) turn right on Highway 43 and travel for six and seven-tenths (6.7) miles to the Natchez Trace.
Noxubee Hills Route	State-designated Byway	Chapter 318, Senate Bill 2042, Laws 2013	The Noxubee Hills Route begins at the intersection of the Choctaw Lake Road with MS Highway 15 in Choctaw County, MS, and runs in an easterly and northeasterly direction along the said Choctaw Lake Road to cross the dam of Choctaw Lake, located in the Tombigbee National Forest, to the intersection with the Webster Road in Choctaw County. Thence, the route runs in an easterly direction along the Choctaw Lake Road to intersect the Choctaw/Winston County line near the Northwest corner Winston County where the route becomes known as the Gumbranch-Ackerman Road in Winston County. Thence, the route runs in a southeasterly direction along the Gumbranch-Ackerman Road to intersect the Sturgis Road in Winston County. Thence, the route runs in a southeasterly direction along the Gumbranch-Hwy 25 Road to an intersection with MS Hwy 25. Thence, the route runs in an easterly and northeasterly direction along the Bluff Lake Road to the Winston/Noxubee County line. Thence, the route runs in an easterly direction along a Noxubee County route (CR-234) to intersect with the Levee (CR-267) and Bluff Lake (CR-266) Roads near the West line of Noxubee County and in the Sam D. Hamilton Noxubee National Wildlife Refuge. Thence, the route runs in a southerly direction along the Bluff Lake Road (CR-266) to intersect the Lynn Creek Road (CR-223). Thence, the route runs in an easterly direction along Lynn Creek Road (CR-223) to ultimately intersect US Hwy 45 in Brooksville, MS. The Noxubee Hills Route runs approximately forty three (43) miles and serves parts of Choctaw, Winston, and Noxubee Counties in Mississippi.















Mississippi Scenic Byways Descriptions by Name

Name	Designation	Designated By	Description
Delta Bluffs Scenic Byway	State-designated Byway	Chapter 313, Senate Bill 2491, Laws 2013 Chapter 442, House Bill 1013, Laws 2015	<p>Northern Branch: Beginning at the intersection of Austin Road and Mississippi Highway 301 and continuing westward to the intersection of Delta View Road and Austin Road; then north along Delta View Road to the Great River Road National Scenic Byway (connectivity through the Town of Walls via Delta View Road, U.S. Highway 161 and 2nd Street); Central Branch: Beginning at the intersection of Mississippi Highway 301 and Austin Road and continuing south along Mississippi Highway 301 to Arkabutla Lake; and (c) East-West Branch: Beginning at the intersection of Old Mississippi Highway 304 and Interstate 55 in Hernando and continuing westward to Bluff Road.</p> <p>Amendment: Robertson Gin Road Extension Branch beginning at the intersection of US Hwy 51 and Commerce Street in DeSoto County and continues south along US Hwy 51 to Oak Grove Road; thence west on Oak Grove Road to Robinso Gin Road; then south along Robinson Gin Road to Wheeler Road; thence west along Wheeler Road to its point of terminus at Hernando Point at Arkabutla Lake.</p>
William Faulkner Scenic Byway	State-designated Byway	Chapter 442, House Bill 1013, Laws 2015	Beginning at the intersection of Mississippi Highway 30 and County Road 14 in Union County and continuing westerly along Mississippi Highway 30 to its intersection with County Road 229 in Lafayette County.
Gulf Coast Scenic Byway	State-designated Byway	Chapter 443, Senate Bill 2570, Laws 2015	Beginning at the intersection of U.S. Highway 90 and Beach Boulevard in Bay St. Louis continuing for 19 miles and ending at the intersection of DeBuys Road and U.S. Hwy 90. It connects to the existing Beach Boulevard Scenic Byway designated in 2011. Outdoor Advertising shall be allowed at the end of the Bay St. Louis Bridge to Fort Henry Street; Church Avenue to Fleitas Avenue in Pass Christian; White Harbor Road to Marcie Drive in Long Beach; Russell Avenue to South Nicholson Avenue in Long Beach; Camp Avenue to Pratt Avenue in Gulfport; and Courthouse Road to Paradise Avenue in Gulfport.

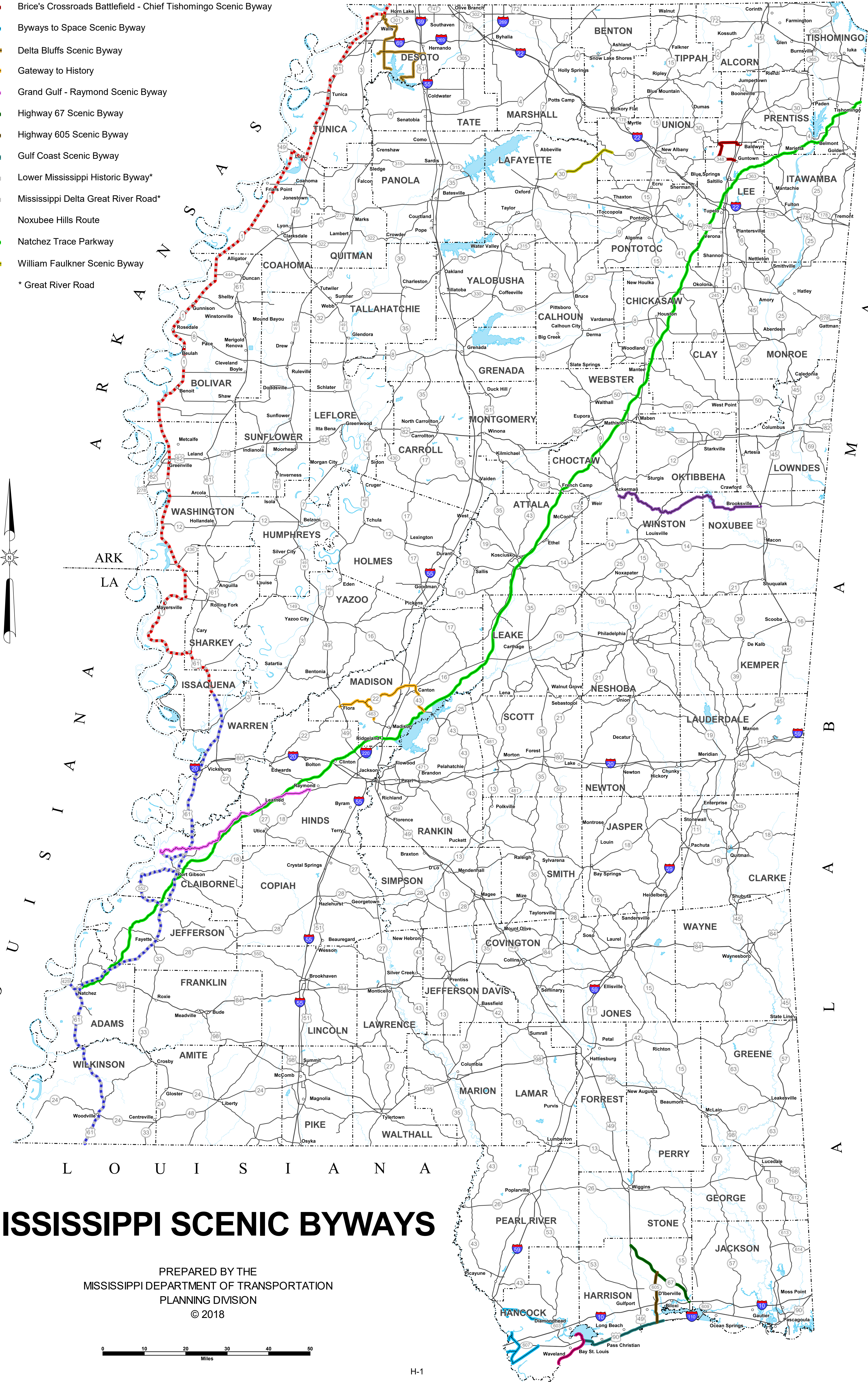
Section H

Scenic Byways Maps



-  Beach Boulevard Scenic Byway
-  Brice's Crossroads Battlefield - Chief Tishomingo Scenic Byway
-  Byways to Space Scenic Byway
-  Delta Bluffs Scenic Byway
-  Gateway to History
-  Grand Gulf - Raymond Scenic Byway
-  Highway 67 Scenic Byway
-  Highway 605 Scenic Byway
-  Gulf Coast Scenic Byway
-  Lower Mississippi Historic Byway*
-  Mississippi Delta Great River Road*
-  Noxubee Hills Route
-  Natchez Trace Parkway
-  William Faulkner Scenic Byway

* Great River Road



MISSISSIPPI SCENIC BYWAYS

PREPARED BY THE
 MISSISSIPPI DEPARTMENT OF TRANSPORTATION
 PLANNING DIVISION
 © 2018



BEACH BOULEVARD & BYWAYS TO SPACE

HANCOCK

St. Tammany Parish, LA

Texas Flat Rd

Stennis Space Center

Diamondhead

Pass Christian

Bay St. Louis

Waveland

-  Beach Boulevard
13 Miles
-  Byways to Space
30 Miles
-  Gulf Coast Scenic Byway
-  County Boundary

43

603

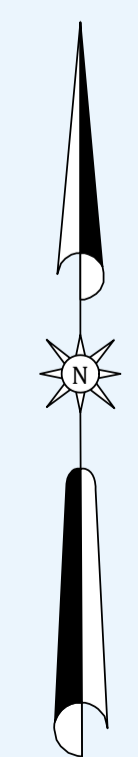
607

607

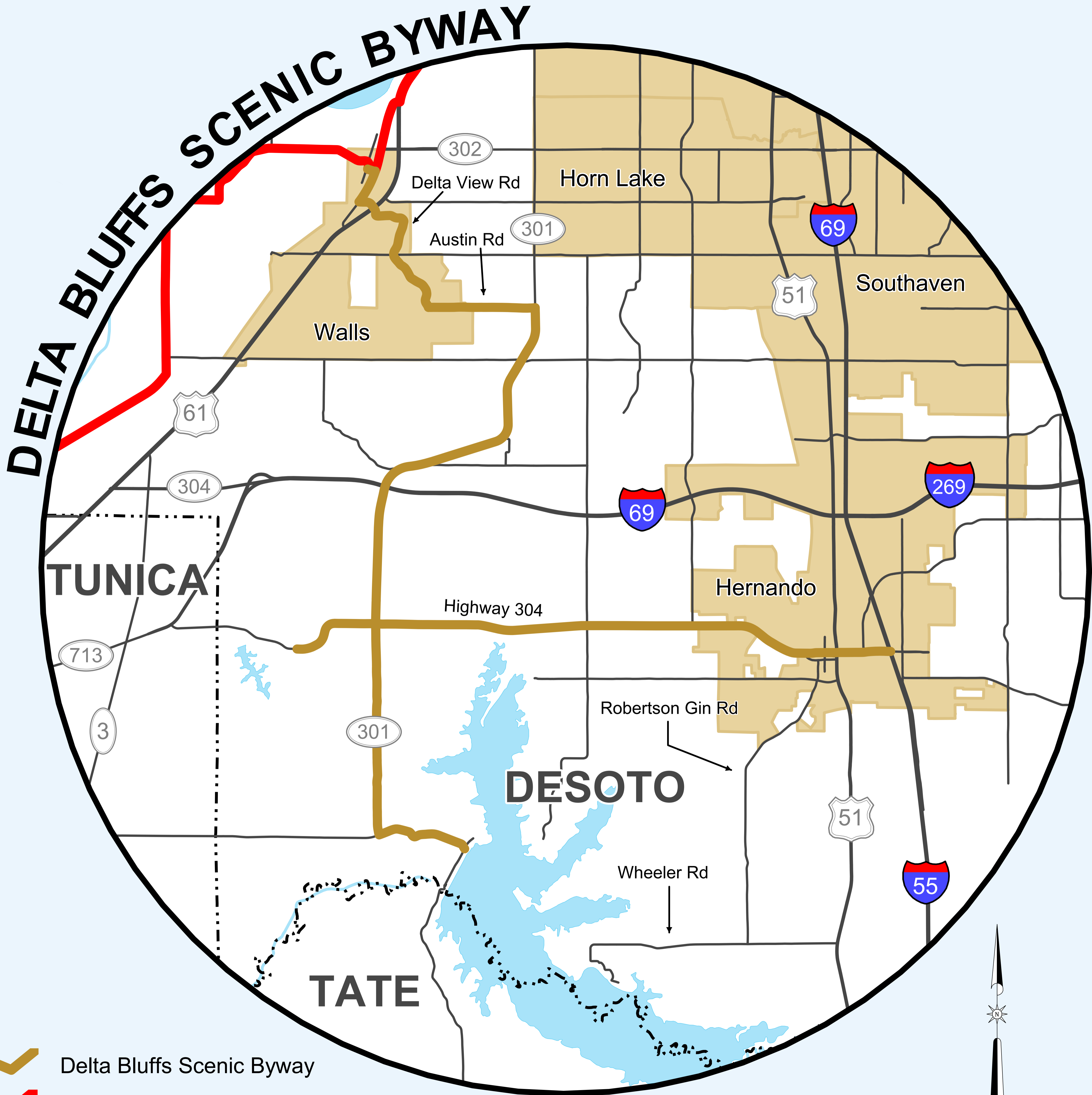
90



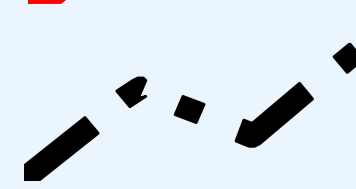
604

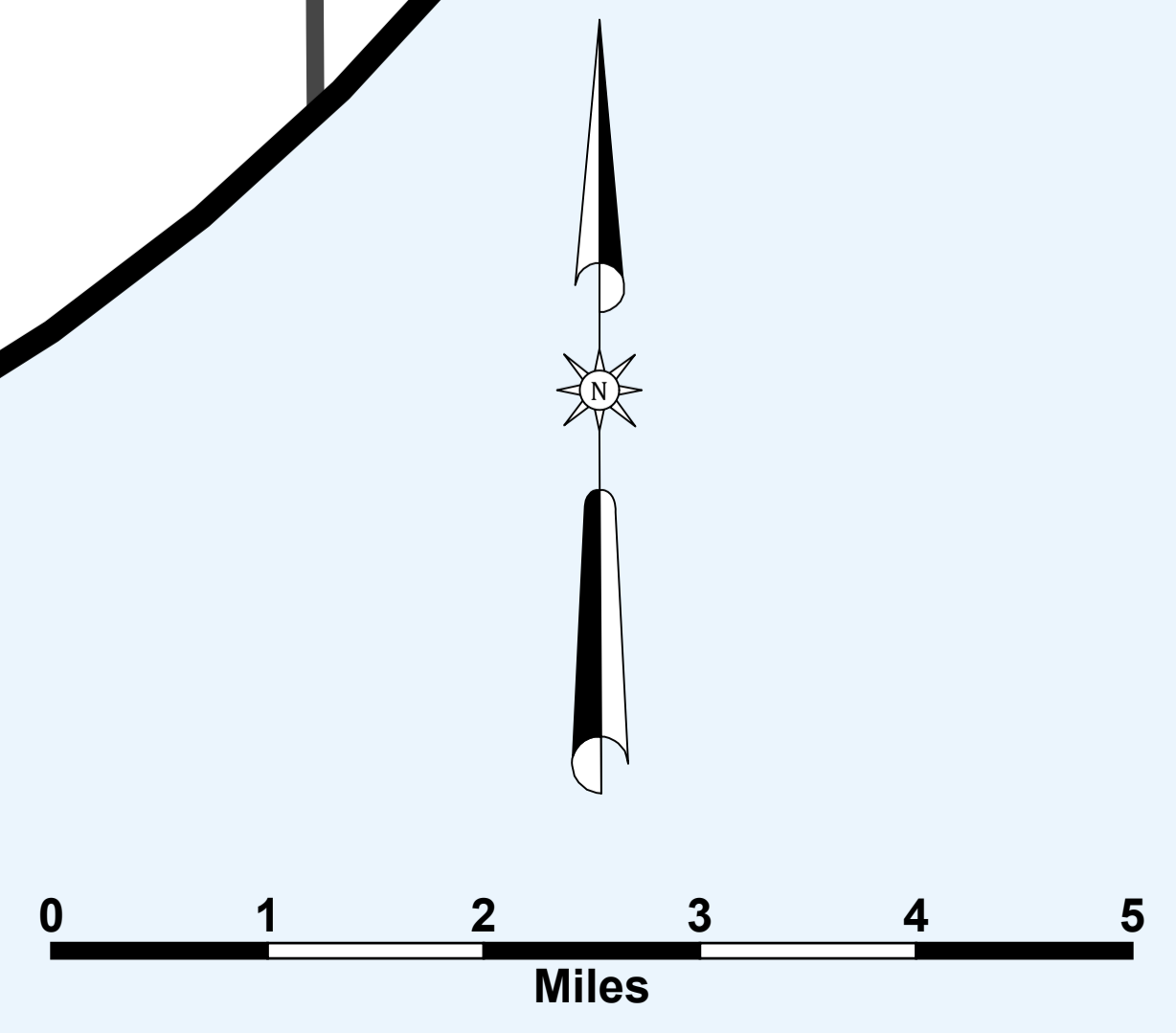
90



DELTA BLUFFS SCENIC BYWAY







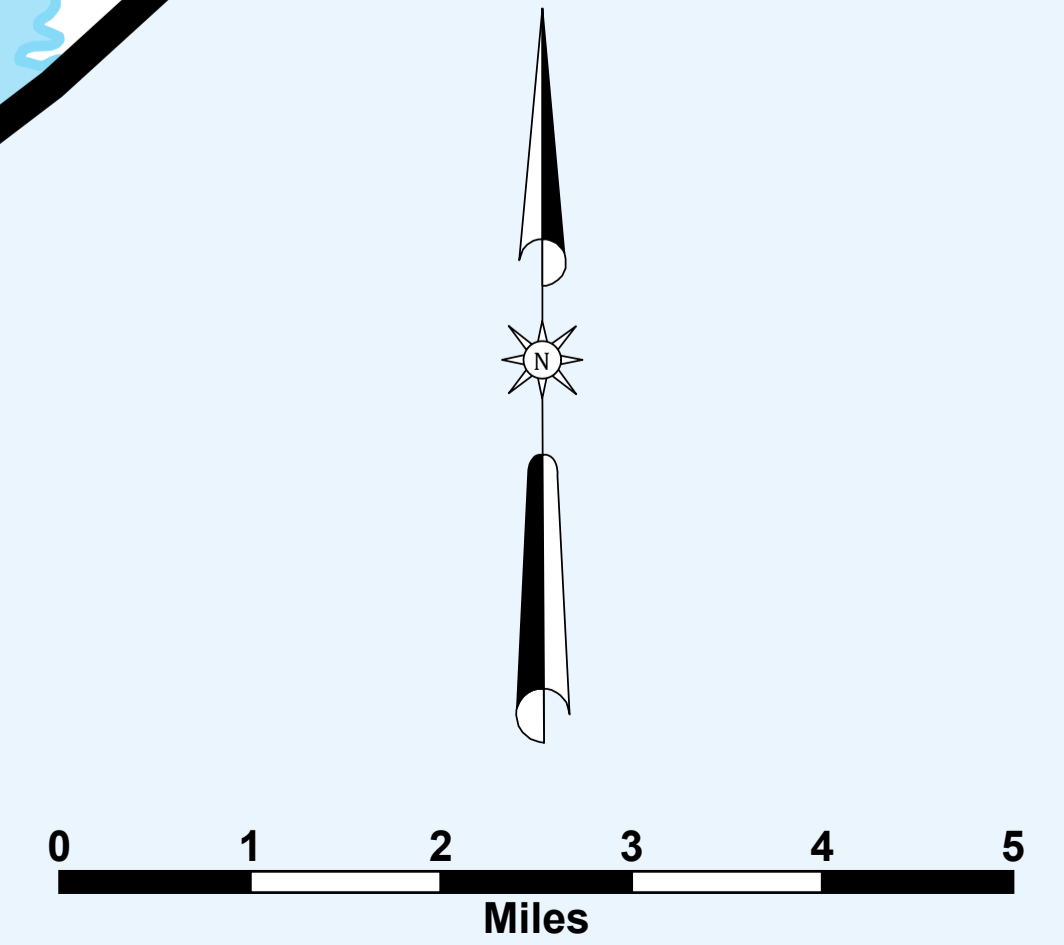
-  Delta Bluffs Scenic Byway
-  Mississippi Delta Great River Road
-  County Boundary



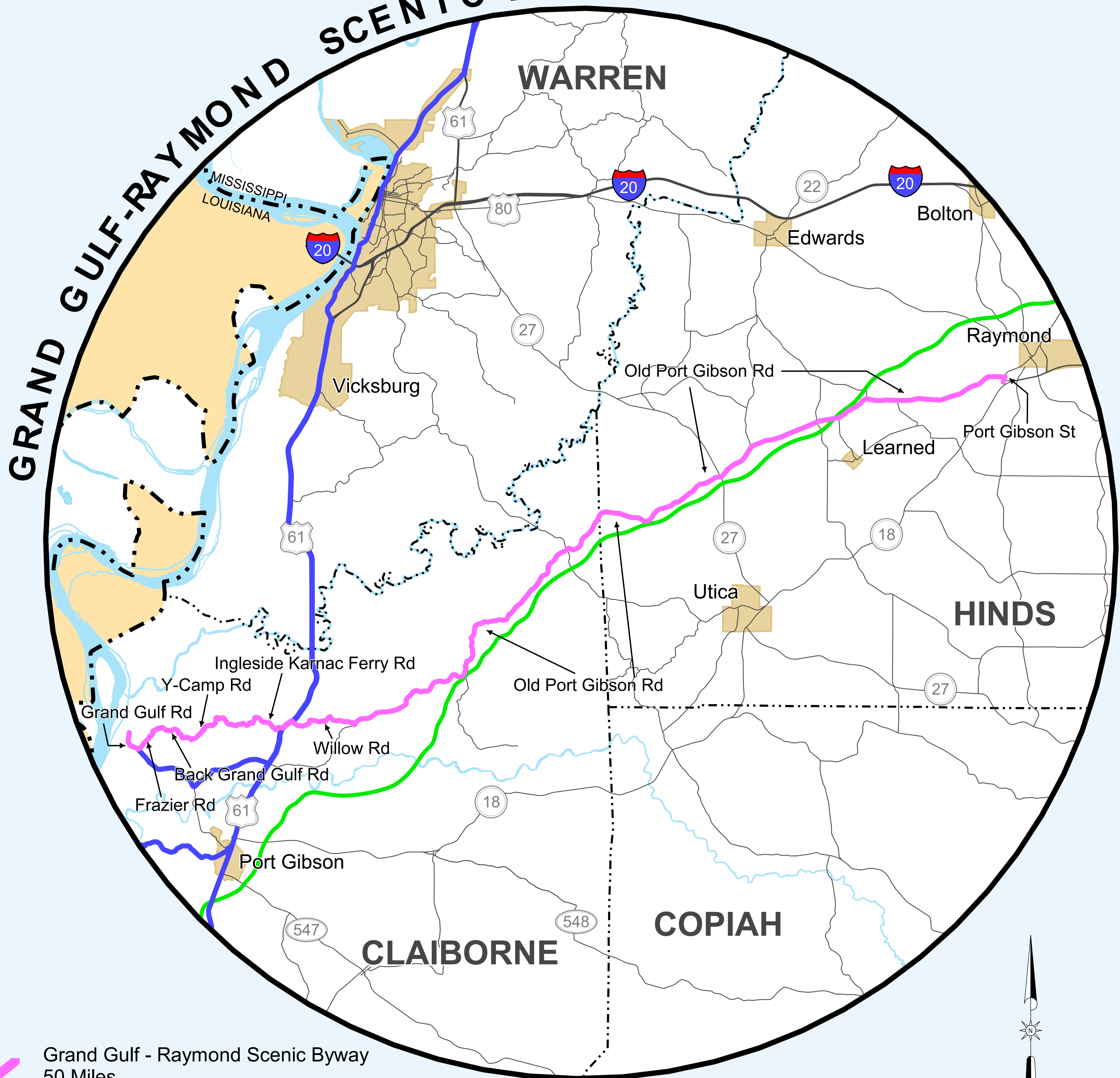
GATEWAY TO HISTORY



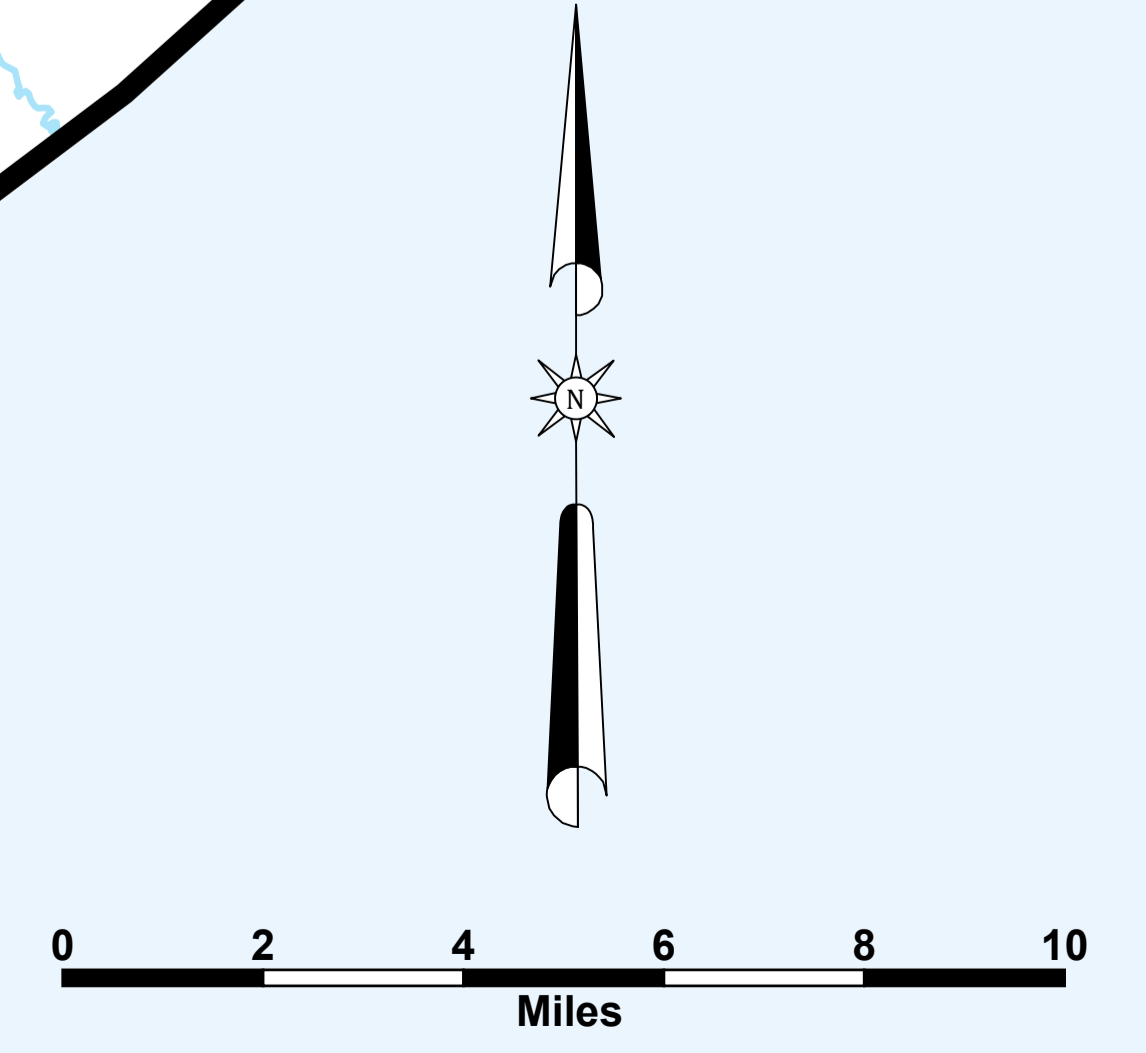
-  Gateway to History
32.8 Miles
-  Natchez Trace Parkway
-  County Boundary
-  Outdoor Advertising Permitted

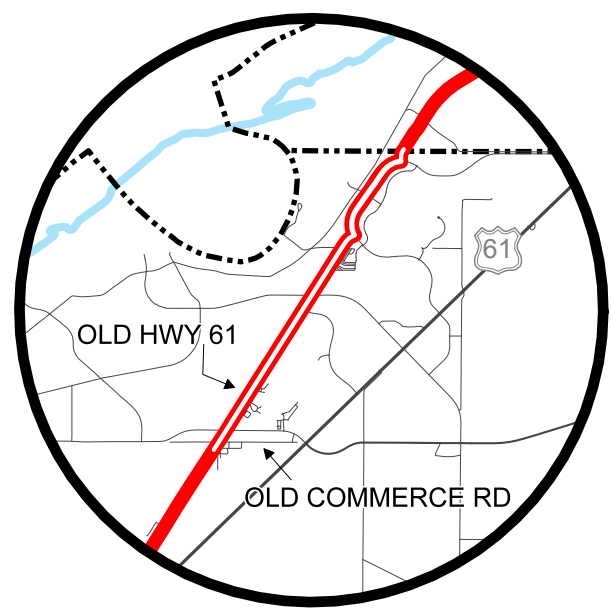


GRAND GULF-RAYMOND SCENIC BYWAY

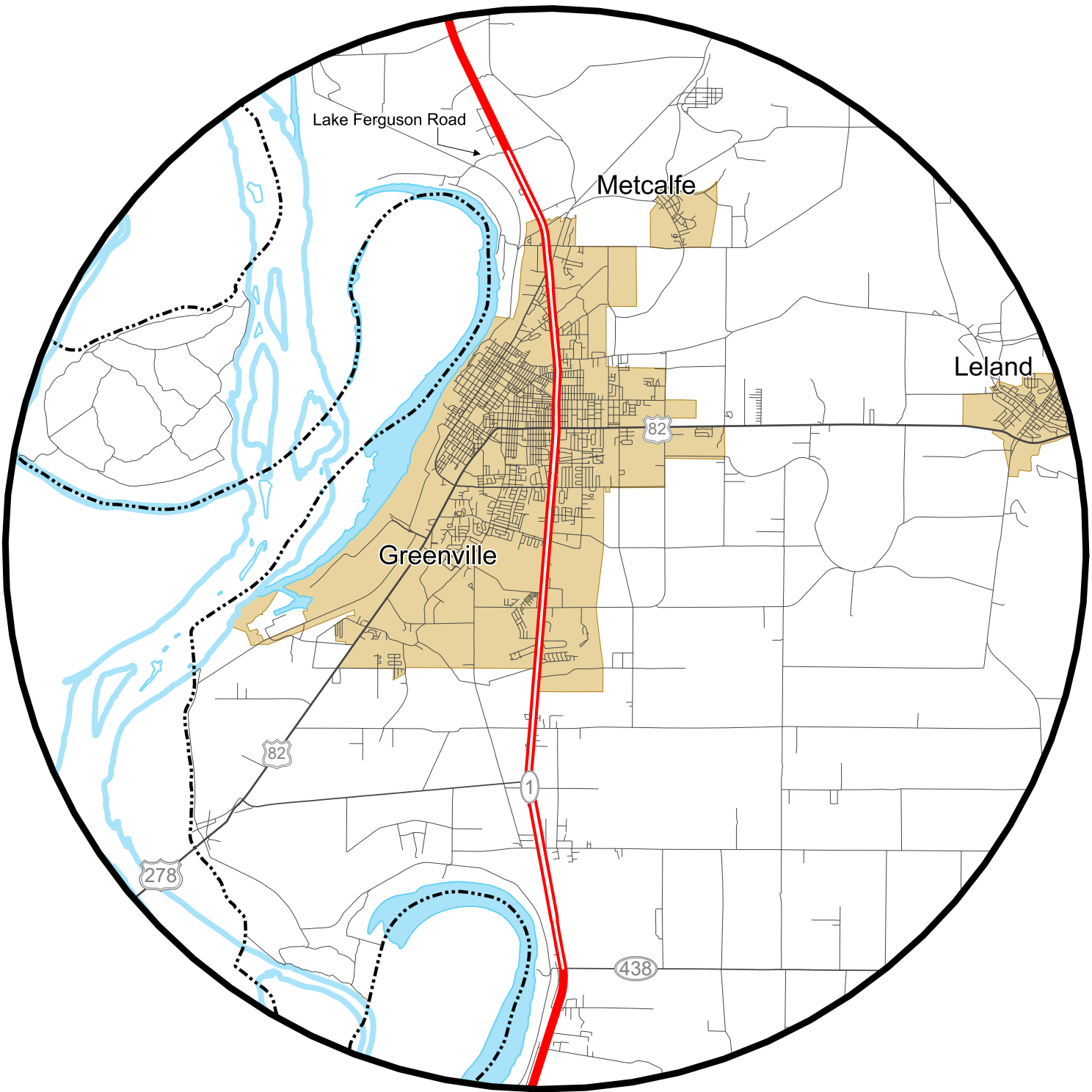


-  Grand Gulf - Raymond Scenic Byway
50 Miles
-  Lower Mississippi Historic Byway
-  Natchez Trace Parkway
-  County Boundary

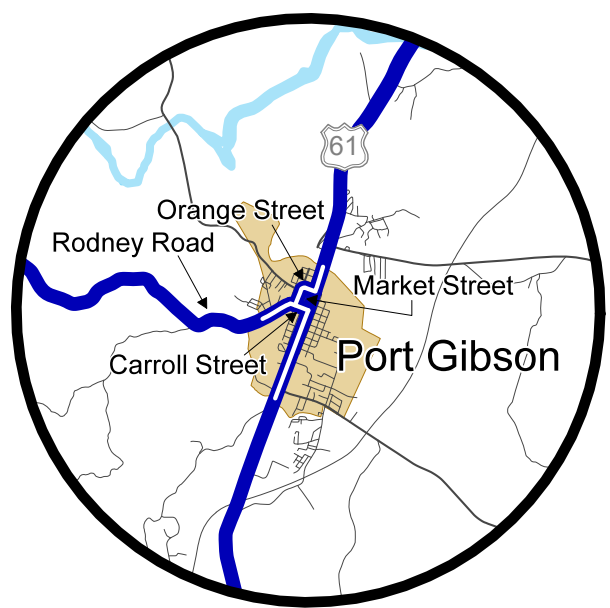




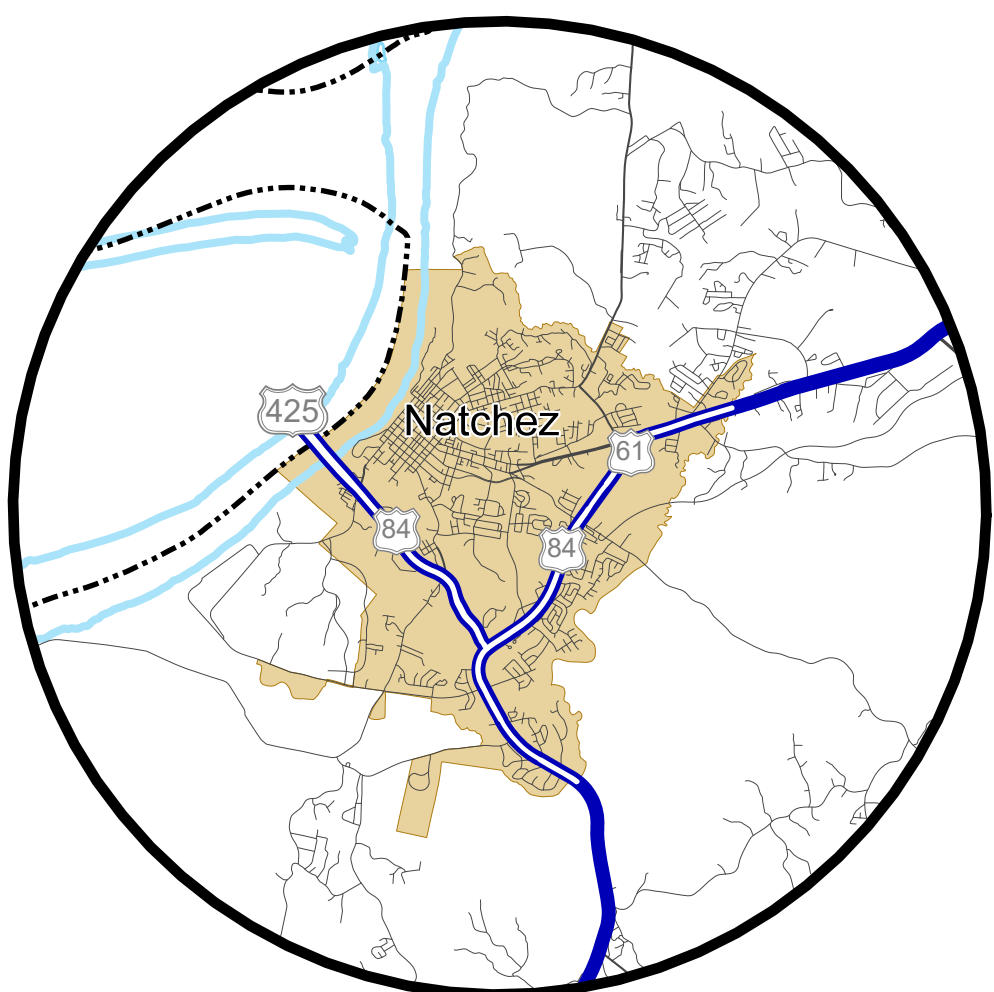
Robinsonville



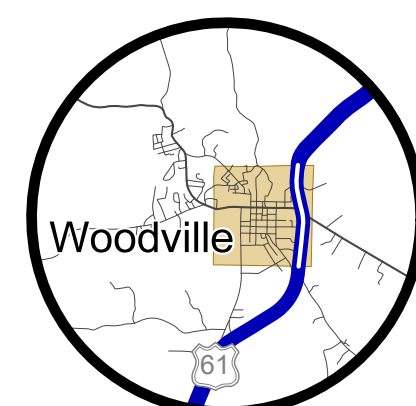
Greenville



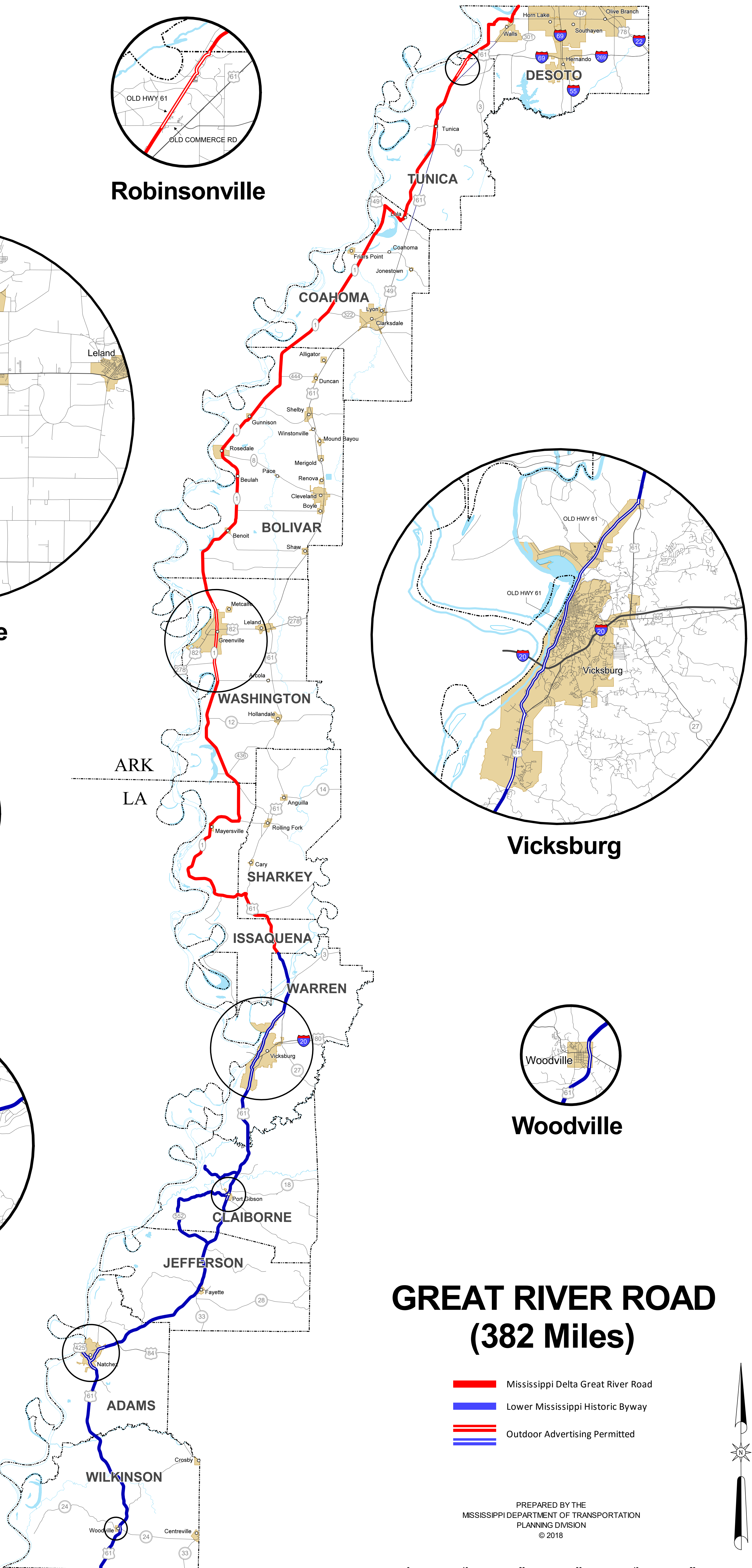
Port Gibson






Natchez



Woodville



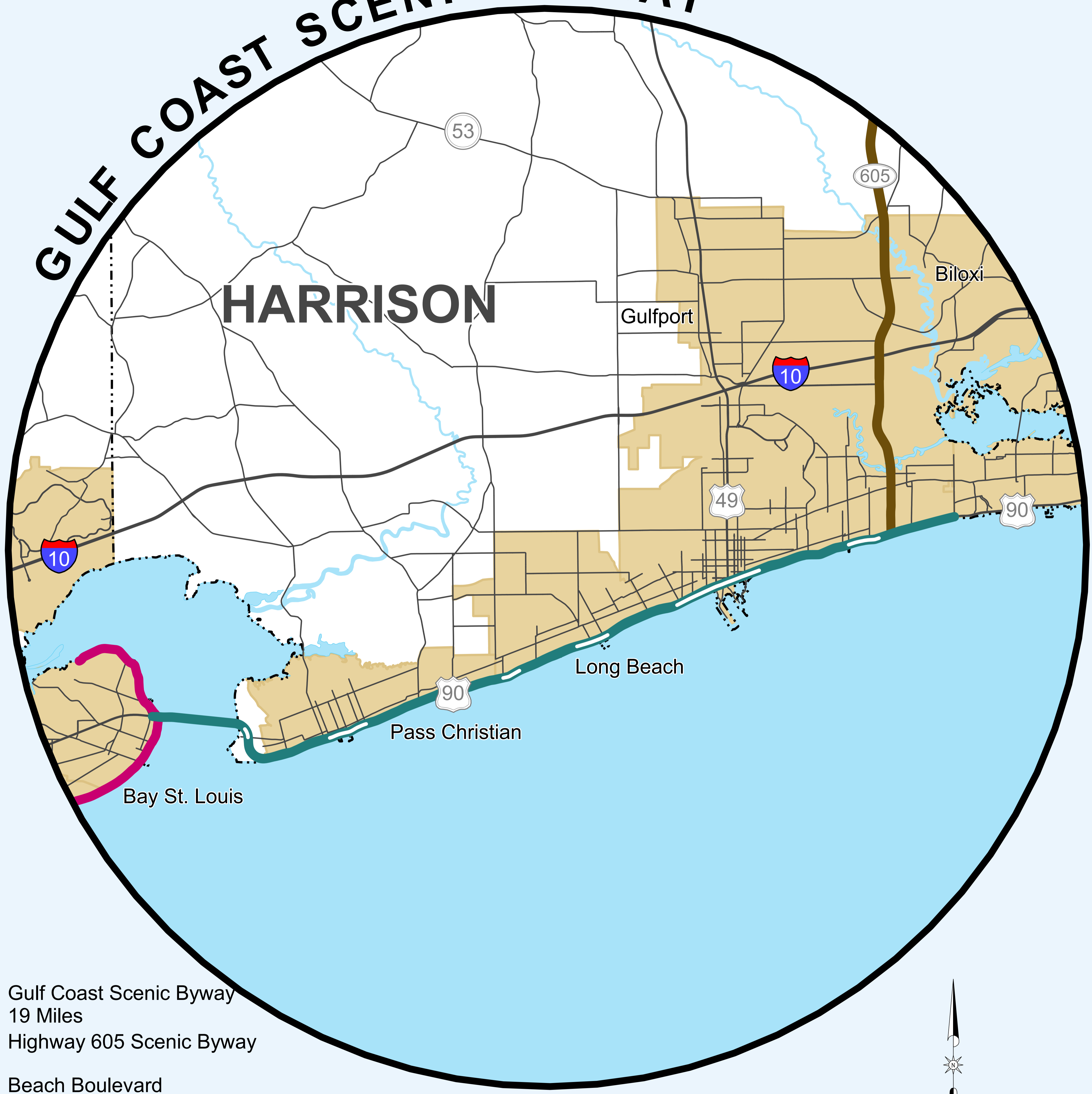
**GREAT RIVER ROAD
(382 Miles)**

-  Mississippi Delta Great River Road
-  Lower Mississippi Historic Byway
-  Outdoor Advertising Permitted

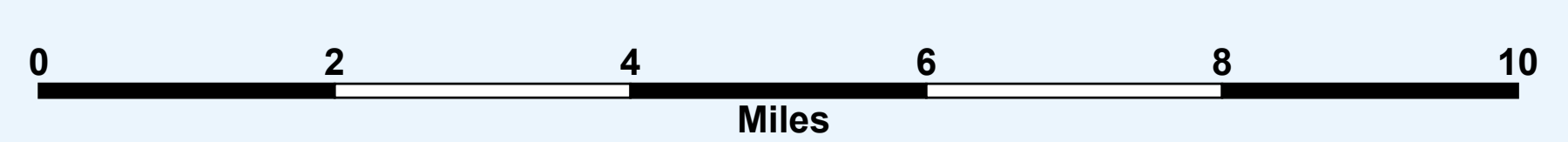
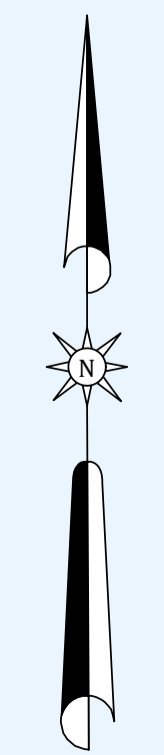


PREPARED BY THE
MISSISSIPPI DEPARTMENT OF TRANSPORTATION
PLANNING DIVISION
© 2018

GULF COAST SCENIC BYWAY



-  Gulf Coast Scenic Byway
19 Miles
-  Highway 605 Scenic Byway
-  Beach Boulevard
-  County Boundary
-  Outdoor Advertising Permitted



MISSISSIPPI HIGHWAYS 605 & 67 SCENIC BYWAYS

STONE

HARRISON





JACKSON

Gulfport

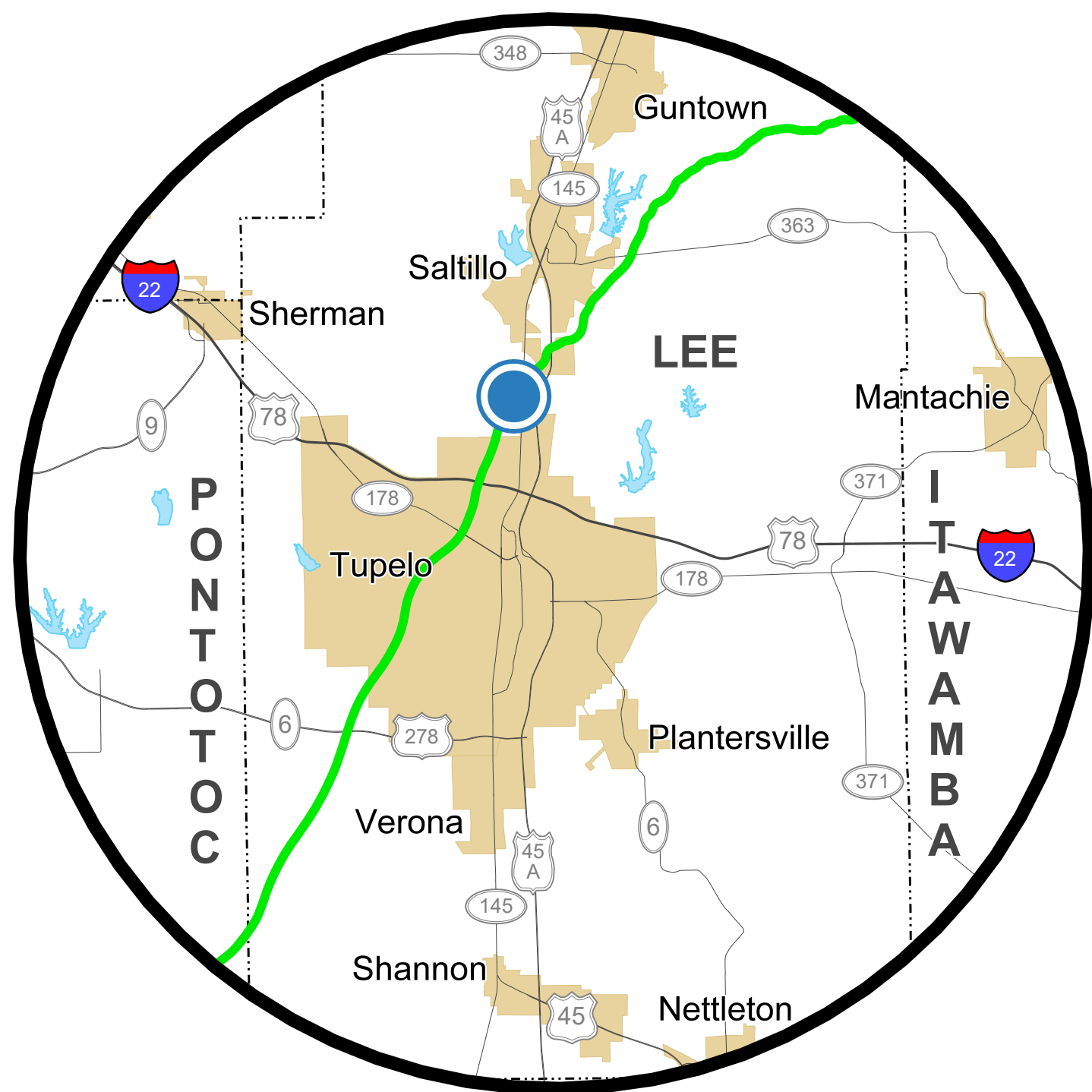
Biloxi

D'Iberville

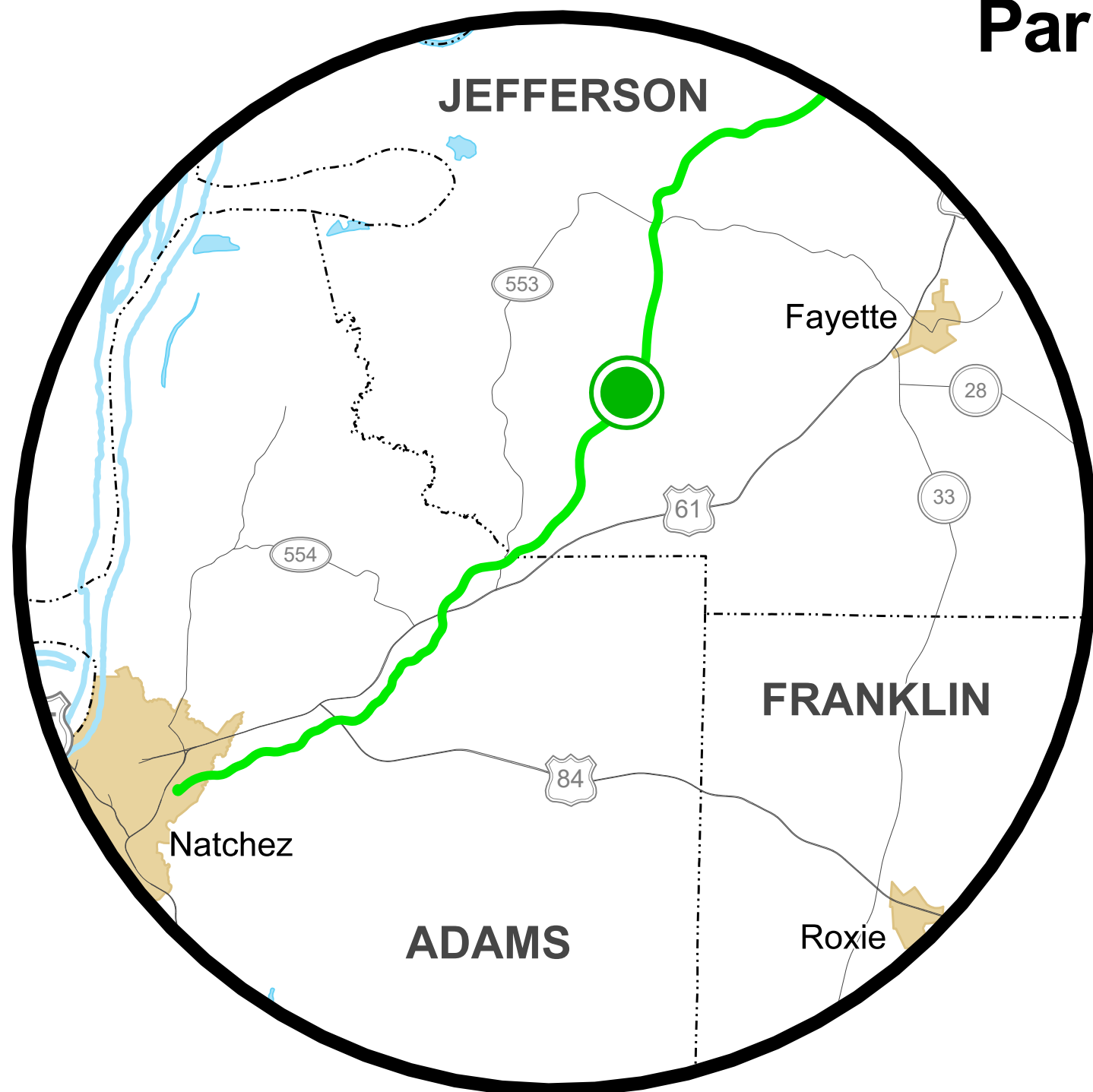
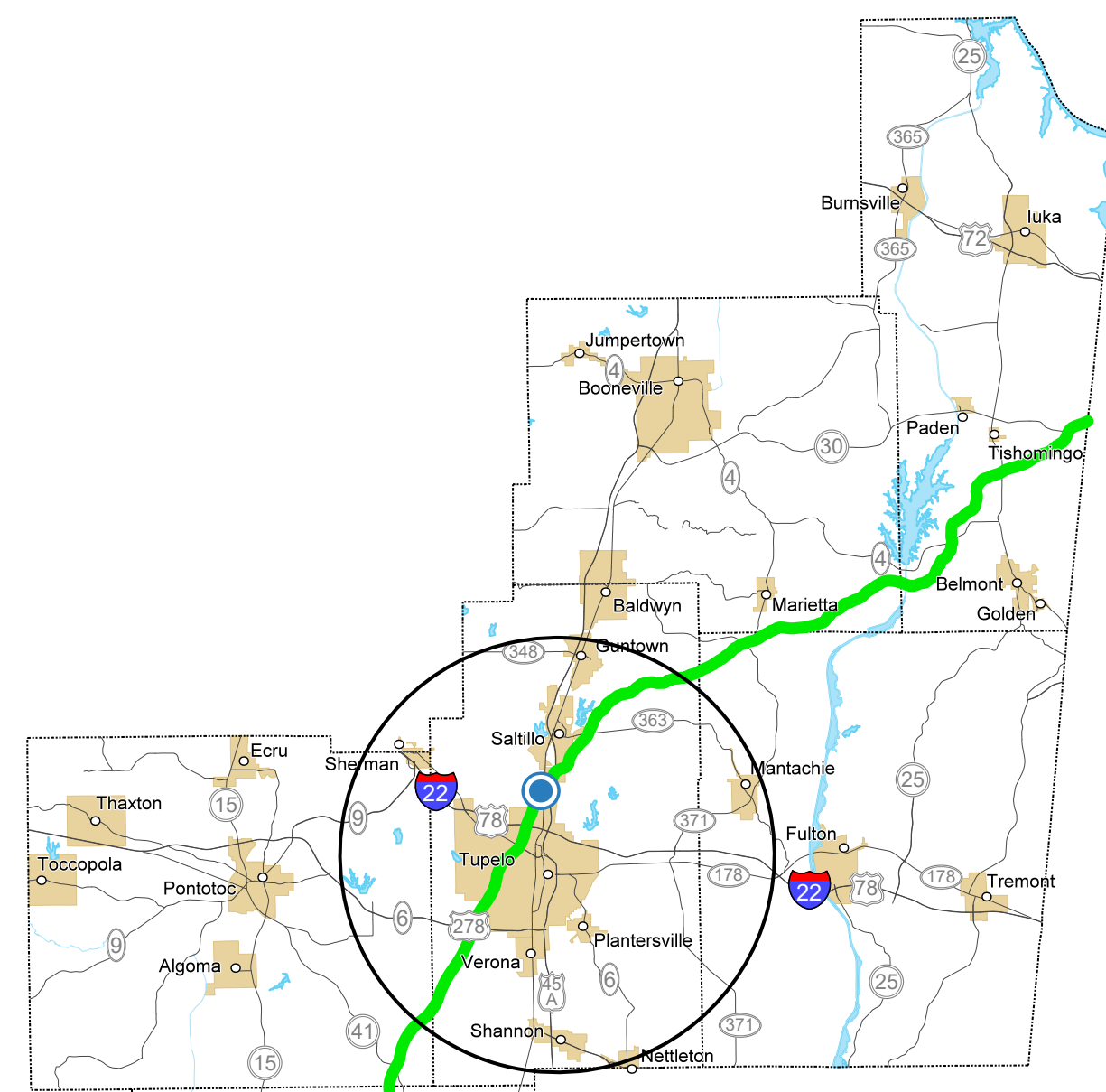
Long Beach

-  Hwy 67 Scenic Byway
20.68 Miles
-  Hwy 605 Scenic Byway
15 Miles
-  Gulf Coast Scenic Byway
-  County Boundary

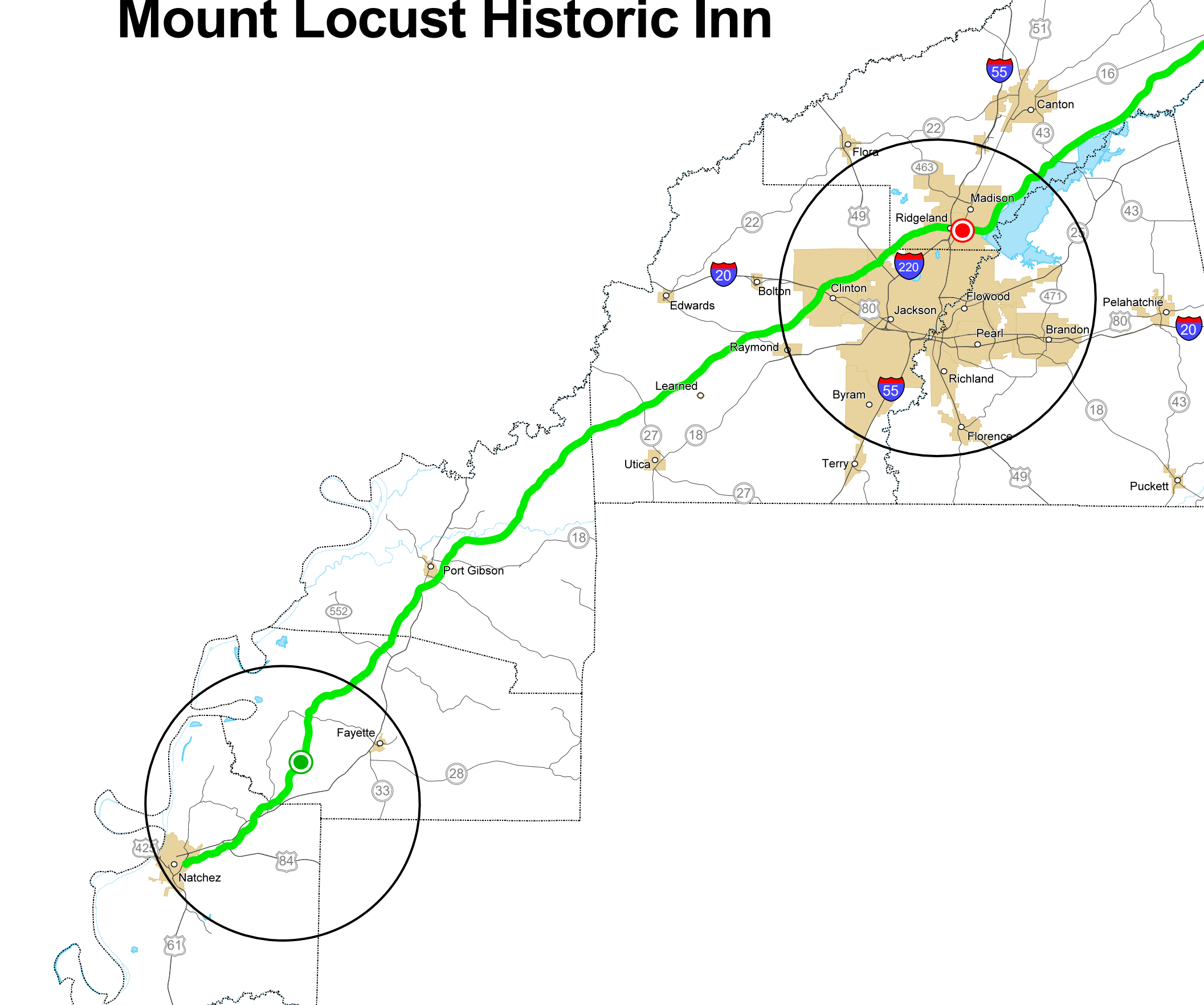









Parkway Visitor Center

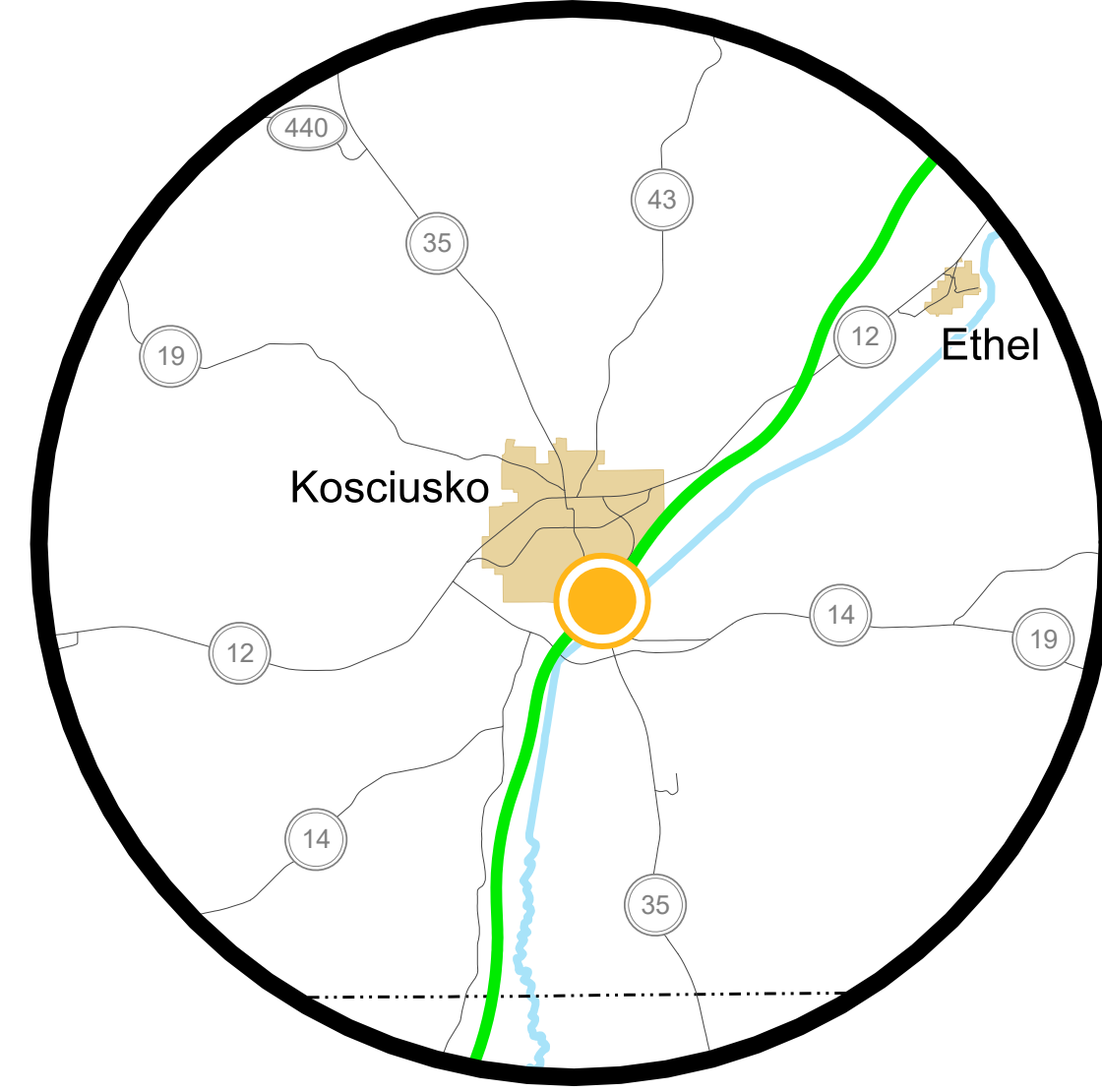


Mount Locust Historic Inn

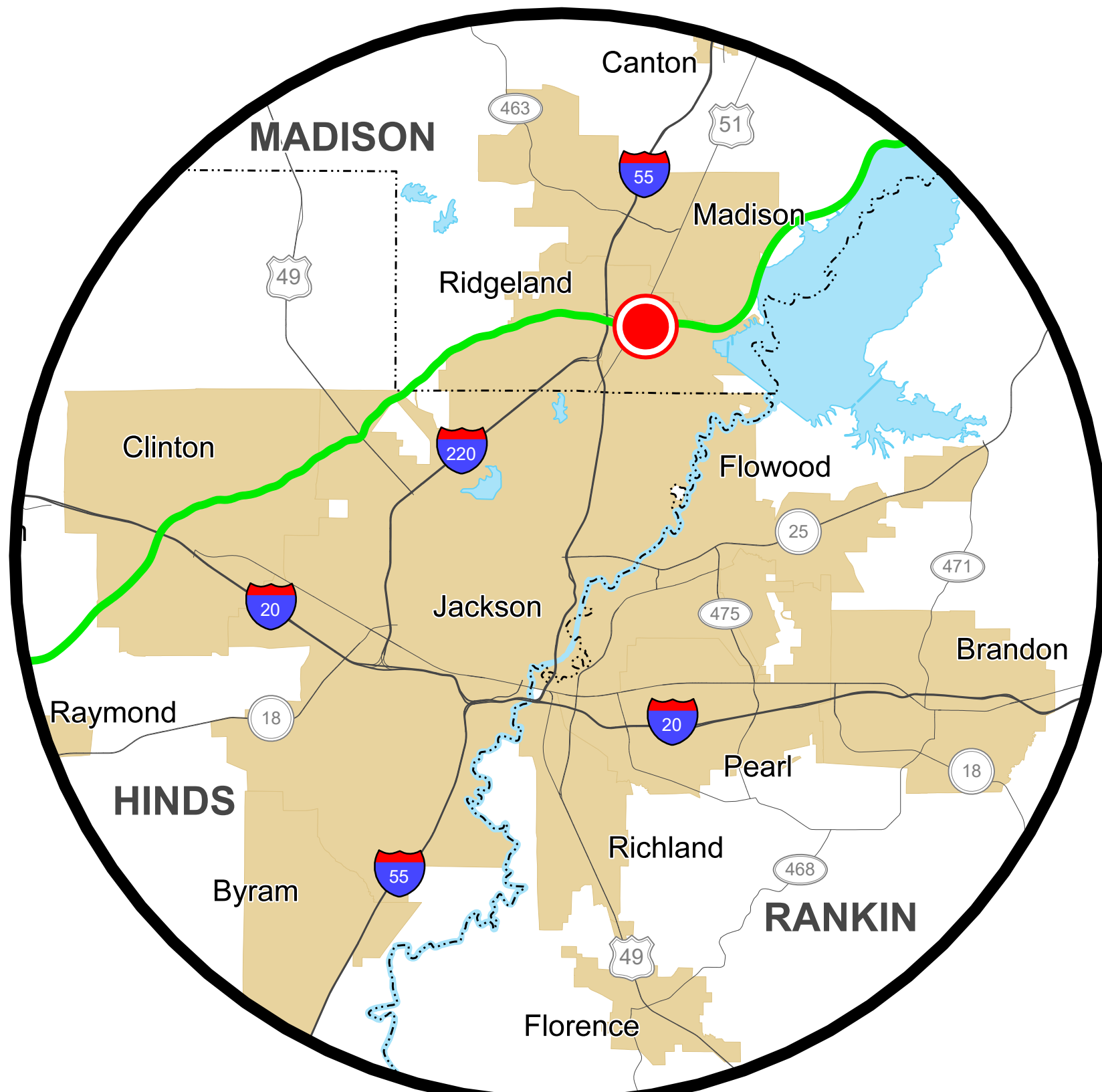


**NATCHEZ TRACE PARKWAY
(444 Miles)**

-  Natchez Trace Parkway
-  Mount Locust Historic Inn
-  Parkway Information Cabin
-  Kosciusko Visitor Center
-  Parkway Visitor Center

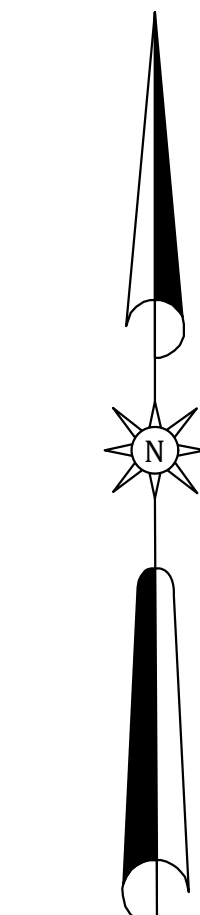


Kosciusko Visitor Center

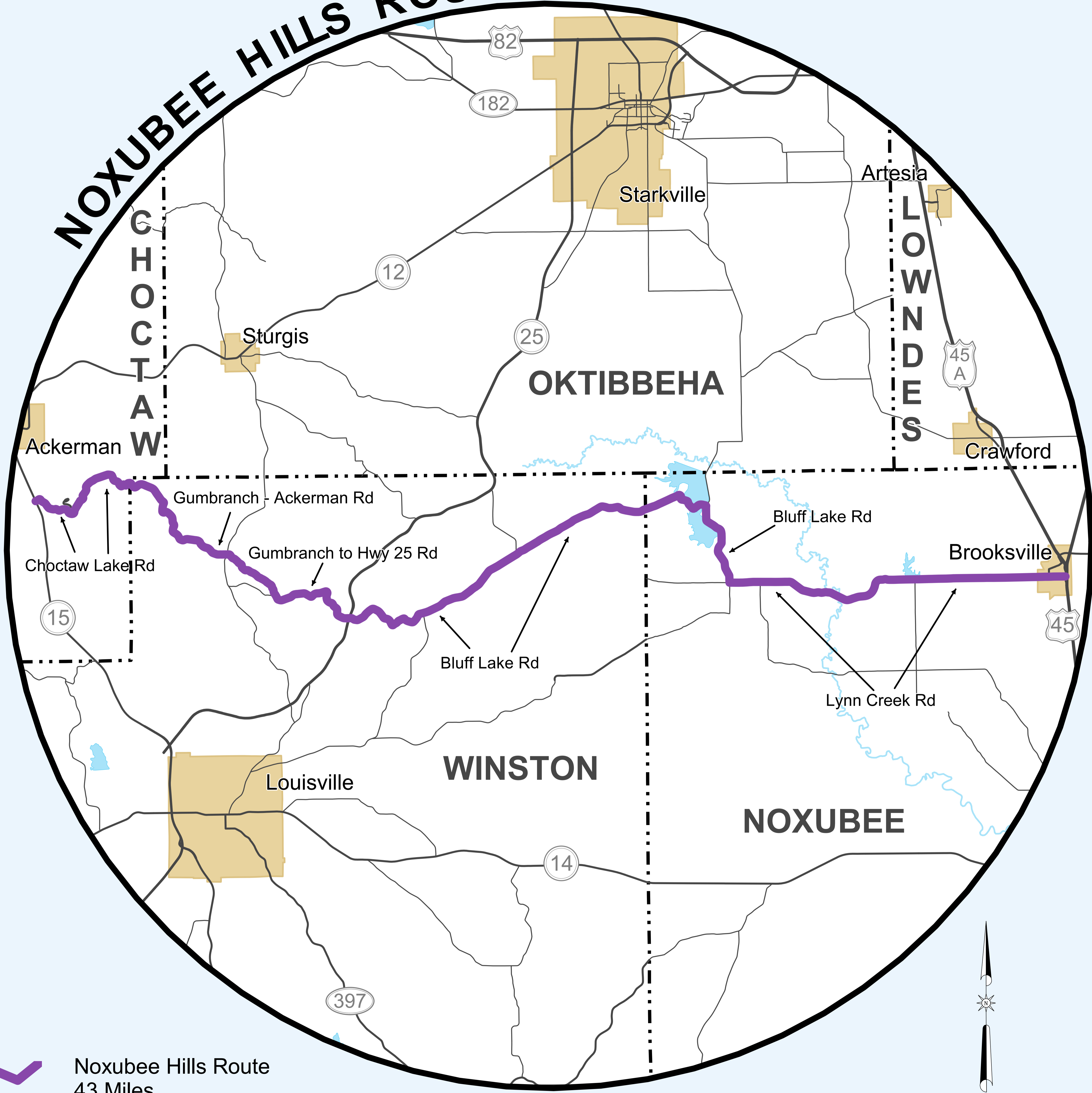



Parkway Information Cabin

PREPARED BY THE
MISSISSIPPI DEPARTMENT OF TRANSPORTATION
PLANNING DIVISION
© 2018

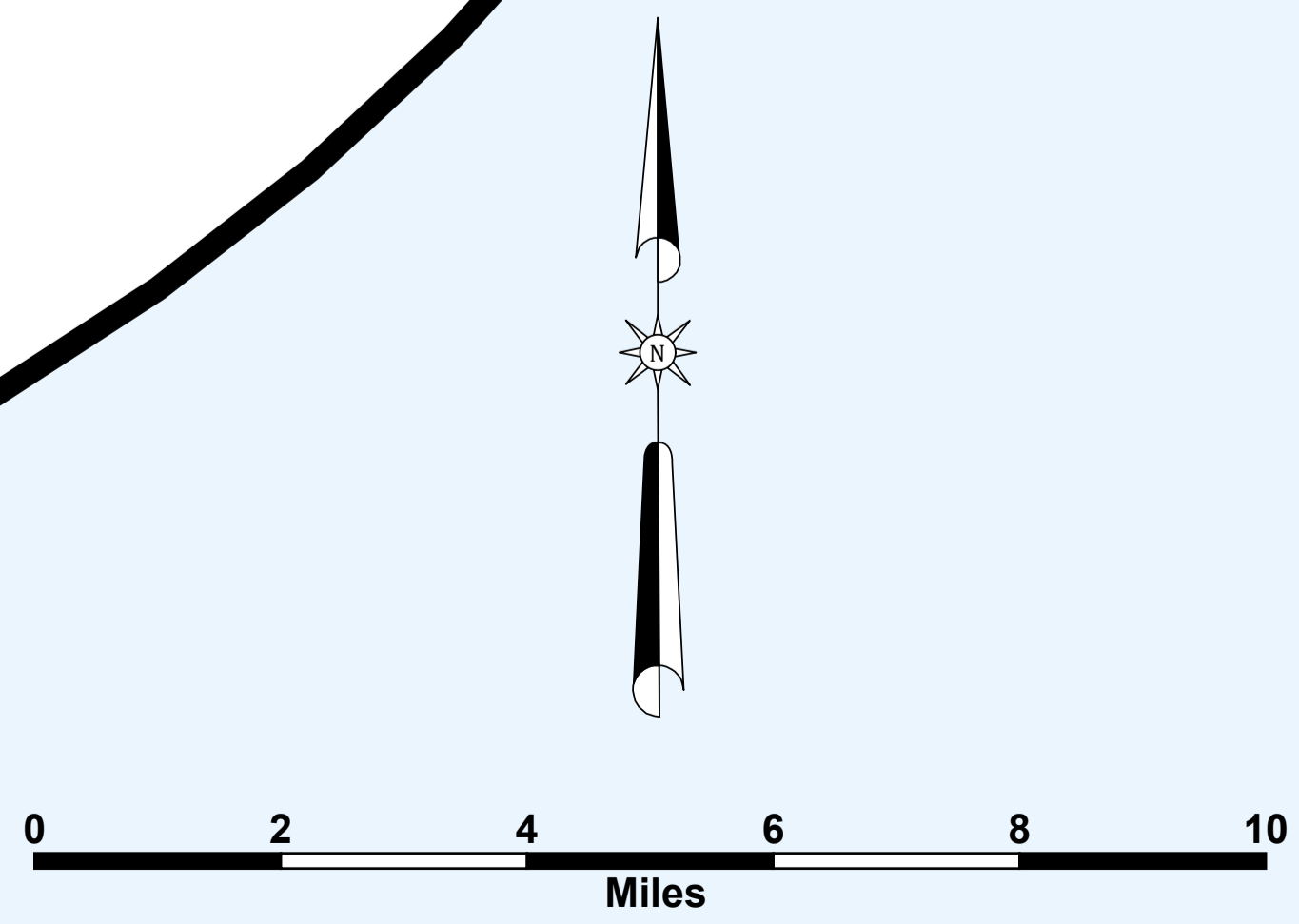


NOXUBEE HILLS ROUTE

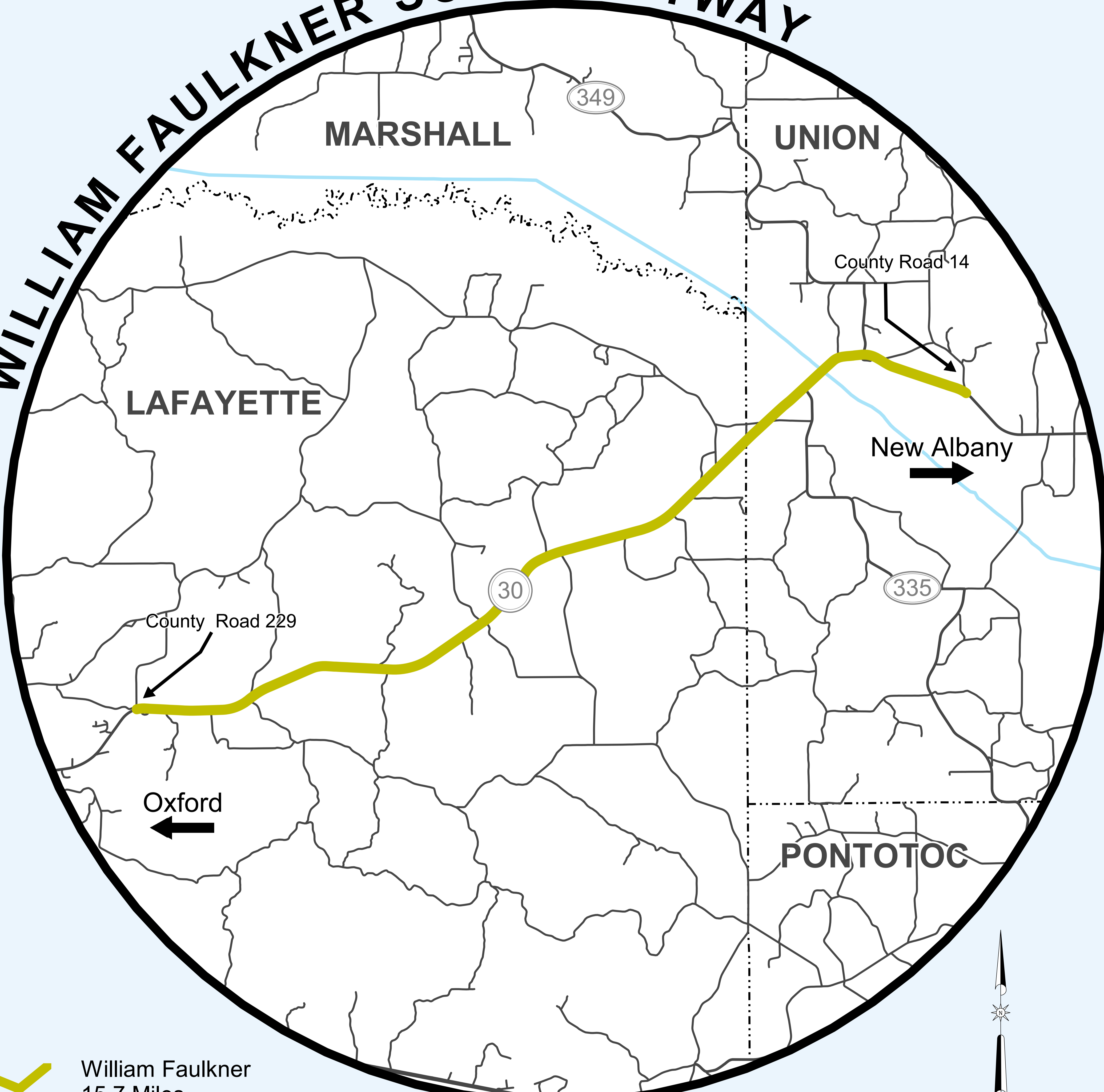


 Noxubee Hills Route
43 Miles

 County Boundary



WILLIAM FAULKNER SCENIC BYWAY



LAFAYETTE

MARSHALL

UNION

PONTOTOC

349

30

335

County Road 14

County Road 229

New Albany

Oxford

William Faulkner
15.7 Miles

County Boundary

0 1 2 3 4 5
Miles

Section I

Memorial Designation and Scenic Route Descriptions by Route Number



Memorial Designation and Scenic Route Descriptions by Route Number

Route	Name	Facility	Designated By	Description
MS 1	Merideth, Sonny	Memorial Highway	Chapter 428, Senate Bill 2458, Laws 2018	That portion of Mississippi Highway 1 in Washington County, Mississippi, that extends one (1) mile north and one (1) mile south of the intersection of Mississippi Highway 1 and James Crossing Road.
	McGowen, Henry H.	Memorial Highway	Chapter 74, House Bill 208, Extraordinary Session 1955	MS 1 through Bolivar County.
	Newman, C. B. "Buddie"	Memorial Highway	Chapter 342, House Bill 341, Laws 2003	MS 1 in Sharkey and Issaquena Counties between US 61 at Onward extending to the Issaquena and Washington County Line.
	Pope, Joe	Boulevard	Chapter 493, House Bill 1097, Laws 2006	That segment of MS 1 within the corporate limits of the City of Rosedale, Bolivar County.
	River Route, The		Chapter 320, House Bill 538, Laws 1956	MS 1.
	Tartt, Agent Lee	Memorial Highway	Chapter 428, Senate Bill 2458, Laws 2018	That portion of Mississippi Highway 1 within Grenada County, Mississippi, beginning at the intersection of U.S. Highway 51 and Papermill Road and extending northerly to its intersection with Mississippi Highway 7.
MS 2	Caldwell, Agent Harold Lane	Memorial Highway	Chapter 388, House Bill 988, Laws 2015	The segment of Mississippi Highway 2 in Alcorn County, Mississippi, beginning at its intersection with Gaines Road and extending westerly to its intersection with Airport Road.
MS 3	Pride, Charley	Memorial Highway	Chapter 454, Senate Bill 2504, Laws 1993	That portion of Mississippi Highway 3 located between US Highway 61 in DeSoto County and the Town of Tutwiler in Tallahatchie County.
	Scenic Route	Scenic Route	Chapter 342, Senate Bill 533, Laws 1948	US 61 between Woodville and MS 3 north of Redwood; MS 3 between Redwood and US 49E at Yazoo City; US 49E between Yazoo City and Greenwood; MS 7 and MS 8 between Greenwood and Grenada; MS 7, MS 313 and FAS 918 county road to Tennessee State Line north of Slayden in Marshall County.
MS 4	Jumper, Hershel G.	Memorial Highway	Chapter 425, House Bill 580, Laws 2002	MS 4 beginning at the western boundary of the City of Booneville and extending westerly to the Prentiss/Tippah County Line.
	Lambert, Sergeant Jonathan W., U.S.M.C.	Memorial Highway	Chapter 373, Senate Bill 2448, Laws 2013	That segment of Mississippi Highway 4 within Prentiss County, Mississippi, beginning at the Prentiss/Tishomingo County Line and extending to the intersection of Mississippi Highway 4 and Mississippi Highway 371.
MS 5	Scenic Route	Scenic Route	Chapter 316, Senate Bill 2547, Laws 1989	MS 5 between US 78 and US 72.
MS 6	Brown, John Barry	Memorial Bypass	Order of the State Highway Commission 3-12-1968 in accordance with Chapter 728, SCR No. 107, Laws 1966	MS 6 Bypass at Oxford in Lafayette County.
	Ewing, Amie	Memorial Highway	Chapter 524, House Bill 974, Laws 2005	That portion of MS 6 within the corporate limits of Oxford, Lafayette County, between the Old Taylor Road Exit and the South Lamar Exit.
	Hancock, S.A. (Junior)	Memorial Highway	Chapter 310, Senate Bill 2852, Laws 2006	The interchange located at the intersection of MS 6 and the Natchez Trace Parkway in Lee County.
	Holland, Sadie	Memorial Intersection	Chapter 2047, House Concurrent Resolution 82, Laws 2019	The intersection of Highway 6 and Lee County Road 814 in Plantersville, Mississippi.
	Linker, F. L. (Abe)	Memorial Highway	Chapter 136, House Resolution No. 12, Extraordinary Session 1955	MS 6 between Clarksdale and Amory.
	Military Order of the Purple Heart Highway	Memorial Highway	Chapter 334, Senate Bill 2605, Laws 2011	That segment of Mississippi Highway 6 within Pontotoc County, Mississippi.
MS 6	Military Order of the Purple Heart Highway	Purple Heart Highway	Chapter 541, Senate Bill 2825, Laws 2012	That segment of Mississippi Highway 6 within Lafayette County, Mississippi.
	Military Order of the Purple Heart Highway	Purple Heart Highway	Chapter 317, Senate Bill 2040, Laws 2013	That segment of Mississippi Highway 6 within Lee County, Mississippi.
	Military Order of the Purple Heart Highway	Memorial Highway	Chapter 337, House Bill 738, Laws 2013	That segment of Mississippi Highway 6 within Panola County, Mississippi.
	Military Order of the Purple Heart Highway	Memorial Highway	Chapter 327, Senate Bill 2586, Laws 2014	Mississippi Highway 6 within the State of Mississippi is designated, in honor and gratitude and appreciation for the contributions made by veterans of this state in the defense of and service to this country.
	Scenic Route	Scenic Route	Chapter 309, Senate Bill 2451, Laws 1976	MS 315 between I-55 and the Sardis Dam Road; along Sardis Dam to MS 35; MS 35 between Sardis Dam and MS 6; MS 6 between MS 35 and I-55.

Memorial Designation and Scenic Route Descriptions by Route Number

Route	Name	Facility	Designated By	Description
MS 7	Aldrick, Ransom E.	Memorial Highway	Chapter 141, House Resolution No. 20, Extraordinary Session 1955	MS 7 between Oxford and the Tennessee State Line, including spurs to Hudsonville, Lamar, and Michigan City.
	Faulkner, William	Memorial Highway	Chapter 393, House Bill 790, Laws 1981	MS 7 between MS 315 and the Tennessee State Line.
	Franklin, "Pappy"	Memorial Highway	Chapter 445, House Bill 1359, Laws 2000	That portion of Mississippi Highway 7 beginning at the corporate limits of the City of Coffeerville and extending southerly to the Yalobusha County Line.
	Mortimer, John Arthur	Memorial Highway	Chapter 291, House Bill 793, Laws 1952	MS 7, two miles north of Belzoni, to Swiftown.
	Scenic Route	Scenic Route	Chapter 342, Senate Bill 533, Laws 1948	US 61 between Woodville and MS 3 north of Redwood; MS 3 between Redwood and US 49E at Yazoo City; US 49E between Yazoo City and Greenwood; MS 7 and MS 8 between Greenwood and Grenada; MS 7, MS 313 and FAS 918 county road to Tennessee State Line north of Slayden in Marshall County.
	Scenic Route	Scenic Route	Chapter 421, House Bill 800, Laws 1974	MS 7 between I-55 and MS 322; along the Grenada Dam to MS 8; MS 8 between the Grenada Dam and I-55.
	Veterans Memorial Bridge	Bridge	Chapter 444, Senate Bill 2539, Laws 2015	The bridge that traverses the Little Tallahatchie River on Mississippi Highway 7 in Lafayette County.
MS 8	Blue Star Memorial Highway	Memorial Highway	Chapter 372, Senate Bill 2039, Laws 2015	That portion of Mississippi Highway 8 within the corporate limits of the City of Grenada, Mississippi.
	Crook, Robert L. "Bob"	Memorial Highway	Chapter 541, Senate Bill 2825, Laws 2012	That segment of Mississippi Highway 8 in Sunflower County from the city limits of Ruleville, Mississippi, to the east side of the Sunflower River Bridge.
	Haddock, John Wayne	Memorial Interchange	Chapter 358, House Bill 391, Laws 2012	The Interstate Highway 55 and Mississippi Highway 8 interchange in Grenada County.
	Roberts, Senator W. B.	Memorial Highway	Chapter 290, Senate Bill 47, Laws 1942	MS 8 between Rosedale and US 278.
	Scenic Route	Scenic Route	Chapter 342, Senate Bill 533, Laws 1948	US 61 between Woodville and MS 3 north of Redwood; MS 3 between Redwood and US 49E at Yazoo City; US 49E between Yazoo City and Greenwood; MS 7 and MS 8 between Greenwood and Grenada; MS 7, MS 313 and FAS 918 county road to Tennessee State Line north of Slayden in Marshall County.
	Scenic Route	Scenic Route	Chapter 421, House Bill 800, Laws 1974	MS 7 between I-55 and MS 322; along the Grenada Dam to MS 8; MS 8 between the Grenada Dam and I-55.
	Trice, Juniper Yates "JY"	Memorial Highway	Chapter 430, House Bill 907, Laws 2017	That portion of Mississippi Highway 8 beginning at the western corporate limits of the Town of Pace and extending for two (2) miles west of the western corporate limits of the Town of Pace.
MS 9	Beckley, Spencer Glenn	Memorial Highway	Chapter 401, House Bill 1030, Laws 2015	That segment of Mississippi Highway 9 in Calhoun County beginning at its intersection with County Road 406 and extending northerly to its intersection with Pittsboro Park Road.
	Bryanyan, Naaman	Memorial Highway	Chapter 428, House Bill 1179, Laws 1993	That portion of Mississippi Highway 9 in Union County from its intersection with Mississippi Highway 348 to its intersection with Mississippi Highway 30.
	Moss, Phyllis A. Graham-Steven	Memorial Highway	Chapter 485, House Bill 615, Laws 2014	The segment of Mississippi Highway 9 in Choctaw County, Mississippi, beginning at the Choctaw-Webster County Line and extending southerly to the corporate limits of the Town of Ackerman.
	Murphree, Dennis	Memorial Highway	Chapter 321, Senate Bill 1594, Laws 1956	MS 9 between Sherman in Pontotoc County and MS 12 at Ackerman.
	Veterans, The	Memorial Highway	Chapter 330, House Bill 954, Laws 1995	Mississippi Highway 9 within the corporate boundaries of the municipality.
I-10	Ambrose, Stephen E.	Memorial Highway	Chapter - General Law, House Bill 1095, Laws 2003	I-10 from the Mississippi and Louisiana State Line in Hancock County to MS 43.
	Castiglia	Interchange	Chapter 488, Senate Bill 2947, Laws 1991	The I-10 and US 49 interchange in Harrison County.
	Lee, Officer Larry Dewayne	Memorial Highway	Chapter 351, Senate Bill 3015, Laws 2009	That portion of I-10 within the corporate limits of the City of Moss Points from MS 63 to Veterans Memorial Bridge.
	Vietnam Veterans, The	Memorial Highway	Chapter 678, SCR No. 614, Laws 1986	I-10 between the Louisiana State Line and the Alabama State Line.

Memorial Designation and Scenic Route Descriptions by Route Number

Route	Name	Facility	Designated By	Description
US 11	Cooley, Coach Sim	Memorial Highway	Chapter 487, Senate Bill 2603, Laws 2011	That segment of U.S. Highway 11 located in Jones County beginning with its intersection with the southern town limits of the Town of Sandersville and extending northerly to its intersection with Main Street.
	Jack, Walter W., Jr.	Memorial Highway	Chapter 487, Senate Bill 2603, Laws 2011	That segment of U.S. Highway 11 located in Jones County beginning with its intersection with Main Street in the Town of Sandersville and extending northerly to its intersection with the northern town limits of the Town of Sandersville.
	James, Jr., Coach Phillip	Memorial Highway	Chapter 317, House Bill 725, Laws 2019	The segment of United States Highway 11 in Jones County, Mississippi, beginning at its intersection with the southernmost corporate limits of the City of Ellisville, Mississippi, and extending southerly to its intersection with Hall Street in the unincorporated community of Moselle, Mississippi.
	Higginbotham, Coach Elmer	Memorial Highway	Chapter 450, House Bill 1279, Laws 2020	The segment of U.S. Highway 11 in Jones County, Mississippi, beginning at its intersection with Hill Street and extending one (1) mile south.
	Kilsby, Tyler R. and Sims, Leon	Memorial Highway	Chapter 326, Senate Bill 2233, Laws 2013	That reconstructed segment of Mississippi Highway 11 in Lamar County beginning where Mississippi Highway 11 intersects the Norfolk Southern Railroad and extending one thousand eight hundred forty feet (1,840).
	Monk, Jr., Jefferson 'Carl'	Memorial Highway	Chapter 331, Senate Bill 2782, Laws 2011	That segment of Mississippi Highway 11 within Jones County, Mississippi, beginning at the intersection of Mississippi Highway 11 North and Magnolia/Eratta Road and extending to its intersection at the Jones/Jasper County Line.
US 11	Stewart, Tyrone	Memorial Highway	Chapter 450, House Bill 1279, Laws 2020	That portion of Highway 11 in Jones County, Mississippi, beginning at its intersection with Magnolia Road and extending southward for one (1) mile.
	Veterans	Memorial Drive	Chapter 461, House Bill 563, Laws 1997	US 11 from South 28th Avenue Extension southwesterly to I-59.
MS 12	Harpole, Bill	Memorial Highway	Chapter 487, Senate Bill 2454, Laws 1990	MS 12 from the intersection with MS 25 in the City of Starkville to its intersection with US 82 in Oktibbeha County.
	Jackson, A. V. (Pop)	Memorial Bridge	Chapter 430, House Bill 186, Laws 1962	Sunflower River Bridge on MS 12 between Belzoni and Hollandale.
	Mallory-Davis	Memorial Highway	Chapter 376, Senate Bill 2577, Laws 2008	That portion of MS 12 in Holmes County beginning at the eastern corporate limits of the City of Lexington and extending easterly to the corporate limits of the City of Durant.
	Smith, William Hall "Corn Club"	Memorial Highway	Chapter 598, Senate Resolution 591, Laws 1973	MS 12 between Tchula and Starkville.
MS 13	Miles, R.N., Sheena	Memorial Bypass	Chapter 450, House Bill 1279, Laws 2020	That portion of Mississippi Highway 13 Bypass located in Scott County within the corporate limits of the City of Morton, Mississippi.
	Walter, William G.	Memorial Highway	Chapter 331, Senate Bill 2610, Laws 1980	MS 13 from MS 16 in Leake County, Mississippi, through the counties of Leake, Scott, Rankin and Simpson.
	White, Hugh	Memorial Highway	Chapter 438, Senate Bill 2511, Laws 1981	MS 13 between Columbia and the Simpson County Line.
MS 15	Blue Star Memorial Highway	Memorial Highway	Chapter 315, Senate Bill 2039, Laws 2013	That portion of Mississippi Highway 25 and Mississippi 15 that converges and overlaps within the corporate limits of the City of Louisville, Mississippi.
	Bowles, Representative William E. 'Billy'	Memorial Bridge	Chapter 561, House Bill 517, Laws 2013	The bridge on Mississippi Highway 15 in Chickasaw County within the City of Houston at its intersection with Mississippi Highway 8.
	Brown, Coach Morris	Memorial Highway	Chapter 371, House Bill 222, Laws 2015	That segment of Mississippi Highway 15 in Jones County beginning at the city limits of Laurel, Mississippi, and extending northerly to its intersection with Trace Road.
	Comans, Raymond	Memorial Highway	Chapter 444, House Bill 1150, Laws 2018	The segment of Mississippi Highway 15 in Newton County, Mississippi, beginning at its intersection of Savell Road and extending north to its intersection with Stratton Road.
	Glade	Memorial Highway	Chapter 316, House Bill 726, Laws 2019	The segment of Mississippi Highway 15 in Jones County, Mississippi, beginning at its southernmost intersection with the corporate limits of the City of Laurel and extending southerly until its intersection with Triangle Drive/Country Circle
	Gordon, Judge Marcus D.	Memorial Highway	Chapter 375, Senate Bill 2195, Laws 2020	The segment of Mississippi Highway 15 in Newton County, Mississippi, beginning at the southern corporate limits of the City of Union and extending northward for one (1) mile.
	Guice, Wade	Memorial Highway	Chapter 461, House Bill 563, Laws 1997	MS 15 in Harrison County beginning at I-110 and extending northerly to its intersection with MS 26.
Hawkins, Mississippi Supreme Court Chief Justice Armis	Memorial Highway	Chapter 450, House Bill 1279, Laws 2020	That portion of Old Highway 15/South Jackson Street in Houston, Mississippi, beginning at its intersection with Mississippi Highway 389 and extending northward to its intersection with Mississippi Highway 8.	

Memorial Designation and Scenic Route Descriptions by Route Number

Route	Name	Facility	Designated By	Description
MS 15	Hosey, Tommy Bryan	Memorial Highway	Chapter 366, House Bill 1172, Laws 2014	That segment of Mississippi Highway 15 in Jasper County beginning at its intersection with County Road 1511 and extending southerly to its intersection with County Road 151131, in memory of the first Jasper County resident killed in Vietnam during the Vietnam War.
	Lewis, Nicky	Memorial Highway	Chapter 444, House Bill 1150, Laws 2018	The segment of Mississippi Highway 15 in Oktibbeha County, Mississippi, beginning at its intersection of County Line Road and extending north to its intersection with Hatcher Road.
	Lucas, Anthony	Memorial Highway	Chapter 485, House Bill 615, Laws 2014	That segment of Mississippi Highway 15 in Choctaw County beginning at a point located three thousand four hundred (3,400) feet south of its intersection with West Reform-Sturgis Road and East Reform-Sturgis Road and extending northerly for six thousand six hundred (6,600) feet to a point three thousand two hundred (3,200) feet north of its intersection with West Reform-Sturgis Road and East Reform-Sturgis Road.
	Thornton, Johnny Thomas	Memorial Highway	Chapter 443, House Bill 1088, Laws 2017	The segment of Mississippi 15 in Jasper County, Mississippi, beginning at the southern city limits of Bay Springs and extending southerly to its intersection with County Road 12.
	Veterans'	Boulevard	Chapter 406, House Bill 1190, Laws 2002	MS 15 four-lane bypass within the City of Philadelphia.
	Veterans'	Memorial Drive	Chapter 417, House Bill 1170, Laws 2002	MS 15/25 in Winston County.
	Veterans' Memorial Highway	Memorial Highway	Chapter 408, House Bill 90, Laws 2012	That segment of Mississippi Highway 15 within Chickasaw County and the corporate limits of the City of Houston.
	Ware, Richard Alexandra "Dickie"	Memorial Highway	Chapter 541, Senate Bill 2825, Laws 2012	That segment of Mississippi Highway 15 North in Jasper County beginning at the Mississippi Army National Guard Armory and ending at the northern corporate limits of the City of Bay Springs.
	Whatley, Marc Lee	Memorial Highway	Chapter 389, House Bill 984, Laws 2015	The segment of Mississippi Highway 15 in Jones County, Mississippi, beginning at its intersection with Trace Road and extending northerly to its intersection with Mississippi Highway 537.
	WWII Veterans	Highway	Chapter 556, Senate Bill 2179, Laws 2002	MS 15 in Newton County.
MS 15 N	Pennebaker, John David	Memorial Highway	Chapter 361, House Bill 745, Laws 2018	The segment of Mississippi Highway 15 North in Union County, Mississippi, beginning at the New Albany, Mississippi, city limits and running north to the Union County Line.
MS 16	Barfoot, Van T.	Medal of Honor Highway	Chapter 453, House Bill 1480, Section 6, Laws of 2009, MS Code 19-5-171.	That portion of Mississippi Highway 16 in Leake County beginning at the intersection of Mississippi Highway 16 and Mississippi Highway 35 and extending easterly to the Leake/Neshoba County Line.
	Bounds, Carson W.	Memorial Highway	Chapter 406, Senate Bill 2900, Laws 2019	That portion of Mississippi Highway 16 in Neshoba County, Mississippi, beginning at its intersection with Mississippi Highway 482 and extending eastward to its intersection with Mississippi Highway 491
	Burgess, Blake	Memorial Highway	Chapter 450, House Bill 1279, Laws 2020	The segment of Mississippi Highway 16 in Leake County, Mississippi, in the corporate limits of the City of Carthage, Mississippi, beginning at its intersection with Dona Drive and extending west to 1300 Highway 16.
	Williams, Brown	Memorial Highway	Chapter 331, House Bill 148, Laws 1948	MS 16 between Canton and Philadelphia.
MS 17	Liberty	Parkway	Chapter 541, Senate Bill 2624, Laws 2004	The municipal bypass south of Lexington connecting MS 17 and 12.
	Mason, Charles H.	Memorial Highway	Chapter 309, House Bill 1128, Laws 2009	That segment of MS 17 in Holmes County beginning at the northern corporate boundary of Lexington and extending northerly to its intersection with Bellbottom Road.
MS 17	Watson, John Stewart	Memorial Highway	Chapter 309, House Bill 1128, Laws 2009	That MS 17 running from Pickens in Holmes County to Carrollton in Carroll County, excluding that segment in Holmes County beginning at the northern corporate boundary of Lexington and extending northerly to its intersection with Bellbottom Road.
MS 18	Cooley, Howard L. (Boney)	Memorial Bridge	Chapter 443, House Bill 1088, Laws 2017	The bridge that spans the West Tallahala Creek on Highway 18 in Smith County, Mississippi.
	Dixon, Broderick Rashad Danti	Memorial Intersection	Chapter 361, House Bill 1043, Laws 2014	The intersection on Mississippi Highway 18 and Siwell Road in Hinds County, Mississippi.
	Green, Tom Royce	Memorial Highway	Chapter 500, House Bill 442, Laws 2003	MS 18 between corporate limits of the Town of Bay Springs and the Rose Hill Community.
	Griffin, Charles H.	Memorial Highway	Chapter 445, Senate Bill 2318, Laws 1990	MS 18 between Raymond and Port Gibson.

Memorial Designation and Scenic Route Descriptions by Route Number

Route	Name	Facility	Designated By	Description
MS 18	Marrow, J. A. (Jim)	Memorial Highway	Chapter 400, House Bill 202, Laws 1991	That portion of MS 18 located in Rankin County beginning at the corporate limits of the City of Brandon and extending southeasterly to the Smith County Line.
	Simmons, Dr. W. C.	Memorial Highway	Chapter 339, House Bill 741, Laws 1987	MS 18, in Jasper County, between Bay Springs and the Smith County Line.
	Williams, John Bell	Memorial Highway	Chapter 533, House Bill 1170, Laws	MS 18 between Jackson and the Town of Raymond.
MS 19	Schwerner, Chaney, and Goodman	Memorial Highway	Chapter 418, Senate Bill 2076, Laws 2005	That segment of MS 19 located in Neshoba County beginning at the corporate limits of Philadelphia in Neshoba County and extending southeasterly to the Neshoba/Newton County Line.
	Veterans'	Highway	Chapter 556, Senate Bill 2179 Laws 2002	MS 19 beginning at the Alabama state line in and extending northwesterly to the Neshoba County Line.
I-20	Division, 31st Infantry	Memorial Highway	Chapter 572, House Bill 1324, Laws 2000	That portion of US Interstate 20 within the State of Mississippi beginning at the Warren/Hinds County Line and ending with the Mississippi/Louisiana State Line.
	Division, 31st Infantry	Memorial Highway	Chapter 982, Senate Bill 2511, Laws 2001	Interstate 20 within the State of Mississippi
	Evers, Medgar	Memorial Interchange	Chapter 319, Senate Bill 2508, Laws 2004	The I-20 and MS 15 interchange in Newton County.
	National Blue Star	Memorial Highway	Chapter 398, House Bill 848, Laws 1950	US 65 between Natchez and the Louisiana State Line with suitable markers as a memorial to Veterans of World War II.
	Margaret Gilmer	Memorial Bridge	Chapter 364, House Bill 990, Laws 2022	The bridge on Interstate 20 Frontage Road located in Warren County, Mississippi, in the City of Vicksburg
	Korean War Veterans	Highway	Chapter 336, House Bill 504, Laws 2022	The segment of Interstate 22 located in Lee County, Mississippi, beginning at Exit 81 and extending easterly to Exit 87
	National Blue Star	Memorial Highway	Chapter 367, Senate Bill 1894, Laws 1971 (Amend Chapter 398, Laws 1950)	US 61 between Natchez and the Louisiana State Line; I-20 and I-59 between Alabama State Line and the Louisiana State Line; I-55 between Tennessee State Line and the Louisiana State Line. A memorial to those who served in World War II.
MS 21	Winstead, Arthur	Memorial Highway	Chapter 461, House Bill 563, Laws 1997	MS 21 in Neshoba County from MS 15 and MS 19 northeasterly to the Neshoba County Line.
I-22	Taylor, Leland	Memorial Bridge	Chapter 444, House Bill 1150, Laws 2018	That bridge on Adams Street that spans Interstate 22 in Itawamba County, Mississippi, in the City of Fulton.
	Sheriff Harold Ray Presley	Memorial Intersection	Chapter 335, House Bill 503, Laws 2022	The intersection of Interstate Highway 22 and Auburn Road, Exit 90, in Lee County, Mississippi
	Vietnam Veterans	Way	Chapter 337, House Bill 505, Laws 2022	The segment of Interstate 22 located in Lee County, Mississippi, beginning at Exit 87 and extending easterly to Exit 94
	Whitaker, Clyde	Memorial Bridge	Chapter 443, House Bill 1088, Laws 2017	The bridge on Coley Road Extended/West Barnes Crossing Road that spans Interstate 22 in Lee County, Mississippi.
MS 22	Bozeman, Dudley R.	Memorial Highway	Chapter 345, House Bill 99, Laws 2008	New MS 22 Alternate in Hinds and Madison Counties beginning at or near Edwards and extending northeasterly to or near Canton.
	Dearman, W. Felder	Memorial Highway	Chapter 308, Senate Bill 2136, Laws 1992	That portion of Mississippi Highway 22 which is between the municipalities of Edwards and Canton in Hinds and Madison Counties.
MS 23	Wynette, Tammy	Memorial Highway	Chapter 444, Senate Bill 2771, Laws 2010	That segment of MS 23 in Itawamba County beginning at its intersection with MS 6 Highway 178 and extending northerly to the Mississippi/Alabama State Line.
MS 24	Clower, Jerry	Highway	Chapter 372, Senate Bill 2341, Laws 1992	That portion of Mississippi Highway 24 between the cities of Liberty and McComb.
	Moody, Anne	Memorial Highway	Chapter 335, House Bill 1153, Laws 2019	The segment of Mississippi Highway 24 in Wilkinson County, Mississippi, beginning at its intersection with U.S. Highway 61 in Woodville, Mississippi, and extending east to the Amite County line in Centreville, Mississippi.
	Sterling, Agent Kimbrough "Kim"	Memorial Highway	Chapter 381, House Bill 987, Laws 2015	The segment of Mississippi Highway 24 in Amite County, Mississippi, beginning at its intersection with Enterprise Road and extending westerly to its intersection with Hinton Road.
MS 25	Bales, Thomas Lee	Memorial Highway	Chapter 424, Senate Bill 2898, Laws 2019	That portion of Mississippi Highway 25 from the city limits of Aberdeen, Monroe County, Mississippi, to Highway 382.

Memorial Designation and Scenic Route Descriptions by Route Number

Route	Name	Facility	Designated By	Description
MS 25	Blue Star Memorial Highway	Memorial Highway	Chapter 315, Senate Bill 2039, Laws 2013	That portion of Mississippi Highway 25 and Mississippi 15 that converges and overlaps within the corporate limits of the City of Louisville, Mississippi.
	Bonds, David Drive, Military Order of the Purple Heart	Memorial Highway Drive	Chapter 320, House Bill 1170, Laws Chapter 348, House Bill 856, Laws 2008	That portion of MS 25 located in Tishomingo County. That portion of MS 25 beginning at the Hinds/Rankin County Line and extending northeasterly to US 82 in Oktibbeha County.
	Drive, Military Order of the Purple Heart	Drive	Chapter 982, Senate Bill 2511, Laws 2001	MS 25 from Hinds/Rankin County line northeasterly to the Leake/Winston County Line.
	Governor's	Memorial Highway	Chapter 302, House Bill 325, Laws 1954	MS 25 from the Tennessee State Line to Carthage and Jackson; US 51 to Terry; to Georgetown, thence MS 27 to Mississippi- Louisiana State Line.
	Gray, Walton Greene	Memorial Highway	Chapter 382, House Bill 962, Laws 2003	MS 25 in Monroe County beginning at its intersection with MS 382 to its intersection with US 45 Alternate.
	Johnson, Mickey Gene	Memorial Highway	Chapter 336, Senate Bill 2303, Laws 2011	That segment of Mississippi Highway 25 within the corporate limits of the Town of Belmont, Mississippi.
	McLeod, "Hank"	Memorial Highway	Chapter 377, House Bill 1027, Laws 2015	That segment of Mississippi Highway 25 in Oktibbeha County beginning at its intersection with McGee Road and extending southerly to its intersection with St. Marks Drive.
	Monroe County Parkway	Parkway	Chapter 574, House Bill 1449, Laws 2000	That portion of MS 25 from south of Becker, Mississippi, to the Monroe/Itawamba County Line.
	Patterson, Pat	Memorial Highway	Chapter 316, House Bill 666, Laws 1995	That portion of Mississippi Highway 25 within the corporate limits of the City of Aberdeen, beginning at the intersection of Mississippi Highway 25 and Poplar Street and extending to the Tennessee Tombigbee Waterway Bridge.
	Stone, Governor John M.	Memorial Highway	Chapter 397, House Bill 818, Laws 1950	MS 25 between the Tennessee State Line and Carthage - All of MS 25 as it became hard surfaced.
	Vaughn, Sergeant Jason	Memorial Highway	Chapter 443, House Bill 1088, Laws 2017	The segment of Mississippi Highway 25 in Tishomingo County, Mississippi, that is within the municipal limits of the City of Iuka, Mississippi.
	Veterans' Zacharias, Dr. Donald W.	Memorial Drive Memorial Highway	Chapter 417, House Bill 1170, Laws Chapter 485, House Bill 615, Laws 2014	MS 15/25 in Winston County. The segment of Mississippi Highway 25 in Oktibbeha County beginning at its intersection with Old Highway 25 and extending southerly to its intersection with the Oktibbeha-Winston County Line.
	MS 26	Batson, J. D.	Memorial Bridge	Chapter 405, House Bill 40, Laws 1998
Bond-Breland-Fite		Memorial Highway	Chapter 478, Senate Bill 2601, Laws 2014	That section of Mississippi Highway 26 within the corporate limits of the City of Wiggins, Mississippi, beginning from First Street and extending easterly to the corporate limits of the City of Wiggins.
Maples, State Representative Percy L.		Memorial Interchange	Chapter 341, House Bill 1015, Laws 2017	The interchange located at the intersection of Mississippi Highway 63 and Mississippi Highway 26 in George County, Mississippi.
MS 27	Dixon, Don Linzy	Memorial Highway	Chapter 454, House Bill 990, Laws 2015	That segment of Mississippi Highway 27 in Copiah County beginning at its southernmost intersection with Brushy Creek Road and extending southerly to its intersection with Mississippi Highway 28.
	Governor's	Memorial Highway	Chapter 302, House Bill 325, Laws 1954	MS 25 from the Tennessee State Line to Carthage and Jackson; US 51 to Terry; to Georgetown, thence MS 27 to Mississippi- Louisiana State Line.
US 27	Grantham, Larry	Memorial Highway	Chapter 444, House Bill 1150, Laws 2018	That portion of United States Highway 27 in Copiah County, Mississippi, beginning at its intersection with United States Highway 51 and extending southeasterly to its intersection with Old Highway 27 #2.
MS 28	Carroll V. Hood	Memorial Highway	Chapter 344, House Bill 1002, Laws 2022	The segment of Mississippi Highway 28 located in Copiah County, Mississippi
MS 29	McDaniel, Carlos "Coach"	Memorial Highway	Chapter 326, Senate Bill 2233, Laws 2013	That segment of Mississippi Highway 590 from U.S. Interstate 59 east to Augusta Road including the Highway 590/29 Bypass in Jones County.
	Patterson, Wyonie 'Sonny'	Memorial Highway	Chapter 375, House Bill 181, Laws 2013	That segment of Mississippi Highway 29 (Holly Street) beginning at the intersection with U.S. Highway 11 and extending southeasterly to the intersection with Church Street.

Memorial Designation and Scenic Route Descriptions by Route Number

Route	Name	Facility	Designated By	Description
MS 30	Faulkner, William	Memorial Highway	Chapter 485, House Bill 615, Laws 2014	That segment of Mississippi Highway 30 in Union County beginning in the City of New Albany at its intersection with Mississippi Highway 178 and extending westerly to its intersection with the Union-Lafayette County Line.
	Faulkner, William	Memorial Highway	Chapter 383, Senate Bill 2291, Laws 2015	The segment of Mississippi Highway 30 extending from the Lafayette/Union County line to its intersection with Mississippi Highway 7 within the corporate limits of the City of Oxford, Mississippi.
	Lambert, F. Wade	Memorial Highway	Chapter 408, House Bill 90, Laws 2012	That segment of Mississippi Highway 30 Bypass in Prentiss County and the City of Booneville, Mississippi, beginning at its intersection with U.S. Highway 45 and extending easterly to its intersection with Mississippi Highway 30.
	Nathan Hodges, Jr.	Memorial Highway	Chapter 348, Senate Bill 2481, Laws 2022	The segment of Mississippi Highway 30 located in the corporate limits of Oxford, Mississippi, beginning at the bridge passing over Mississippi Highway 7 and extending east to County Road 207
	Southward, J. O., Jr.	Memorial Highway	Chapter 308, Senate Bill 2834, Laws 2007	That segment of Mississippi Highway 30 lying in Tishomingo County beginning at the Prentiss/Tishomingo County Line and extending to the entrance road of the Natchez Trace Parkway.
MS 32	Denton, Will	Memorial Highway	Chapter 322, House Bill 917, Laws 1956	MS 32 between the First and Second Judicial District line and US 61 in Bolivar County.
	Knowlton, Sam D.	Memorial Highway	Chapter 323, House Bill 916, Laws 1956	MS 32 between Perthshire and the First and Second Judicial District line in Bolivar County.
	Scenic Route	Scenic Route	Chapter 306, House Bill 120, Laws 1978	The access road between I-55 at Exit 58 and the Enid Dam Road; along the Enid Dam Road to US 51, along US 51 to MS 32, along MS 32 to I-55 at Exit 57.
	Strider, Henry Clarence	Memorial Highway	Chapter 364, Senate Bill 2476, Laws 1981	MS 32 in Tallahatchie County between Webb and Charleston.
	Williams, Guy	Memorial Highway	Chapter 440, House Bill 355, Laws 1988	MS 32 from Parchman in Sunflower County to the corporate limits of the Town of Webb in Tallahatchie County.
MS 32	Veterans Memorial Boulevard	Boulevard	Chapter 334, Senate Bill 2602, Laws 2014	That segment of Mississippi Highway 32 in Chickasaw County beginning at the city limits of Okolona and running east to the Monroe County Line.
MS 35	Ball, Major General James W.	Memorial Highway	Chapter 374, Senate Bill 2534, Laws 2000	That portion of Mississippi 35 in Marion County, Mississippi, beginning at the Mississippi/Louisiana State Line and extending to Foxworth.
	Broome, H.D.	Memorial Highway	Chapter 450, House Bill 1279, Laws 2020	The segment of Mississippi Highway 35 in Jefferson Davis County, Mississippi, beginning at the northern corporate limits of the Town of Bassfield and extending south for one (1) mile.
	Keglar, Birdia	Memorial Highway	Chapter 387, House Bill 966 Laws 2007	That portion of Mississippi 35 in Tallahatchie County beginning at the northern corporate boundaries of the City of Charleston and extending northerly to the Tallahatchie/Panola County Line.
	Little, S. Van	Memorial Highway	Chapter 138, House Resolution 14, Extraordinary Session 1955	MS 35 between MS 37 and MS 28.
	Hunky Cross Highway in Memory of Austin Morrow and Others that Have Lost Their Lives	Memorial Highway	Chapter 348, Senate Bill 2481, Laws 2022	The segment of Mississippi Highway 488 located in Leake County, Mississippi, beginning at its intersection with Highway 35 and extending east to Whit Alford Road
	Morris, Leonard	Memorial Highway	Chapter 430, House Bill 907, Laws 2017	That portion of Mississippi Highway 35 within the corporate limits of the City of Batesville, Mississippi, from its intersection with Brewer Road to the point at which it intersects with Interstate Highway 55.
	Scenic Route	Scenic Route	Chapter 309, Senate Bill 2451, Laws 1976	MS 315 between I-55 and the Sardis Dam Road; along Sardis Dam to MS 35; MS 35 between Sardis Dam and MS 6; MS 6 between MS 35 and I-55.
	Scenic Route	Scenic Route	Chapter 548, House Bill 1086, Laws 1991	MS 35 beginning at the corporate limits of the City of Batesville and extending southerly to the corporate limits of the Town of Vaiden.
	Thames, Senator Billy H.	Memorial Highway	Chapter 441, House Bill 424, Laws 2021	The segment of Mississippi Highway 35 located in Smith County, Mississippi, beginning fifteen hundredths (.15) of a mile north of its intersection with Cottonwood Drive and extending southerly to a point one-half (1/2) mile south of its intersection with Cottonwood Drive.

Memorial Designation and Scenic Route Descriptions by Route Number

Route	Name	Facility	Designated By	Description
MS 35	Veterans	Memorial Drive	Chapter 351, House Bill 765, Laws 1995	That section of Mississippi Highway 35 bypass from the Kosciusko city limits south to Mississippi Highway 12 East.
	Veterans'	Memorial Highway	Chapter 353, House Bill 517, Laws 2000	That portion of Mississippi Highway 35 in Leake County beginning at the Scott County Line and extending northerly to the south corporate limits of the City of Carthage.
	Wray, Waverly	Memorial Highway	Chapter 430, House Bill 1181, Laws 2001	MS 35 in Panola County extending from MS 6 to the Tallahatchie County Line.
MS 39	Anders, Bilbo	Memorial Drive	Chapter 511, House Bill 328, Laws 1990	MS 39 from its intersection with I-20 (also I-59) in Lauderdale County extending northeasterly to its intersection with Old US 45.
	Stennis, John C.	Memorial Highway	Chapter 309, House Bill 472, Laws 1989	MS 39 from its intersection with US 45 in Lauderdale County as it extends north to the intersection with MS 16 in Dekalb.
MS 42	Deputy US Marshal Jake Green and Greene County Deputy Lawrence Dunnam Memorial Highway, EOW April 1, 1921	Memorial Highway	Chapter 365, Senate Bill 2481, Laws 2021	The segment of Mississippi Highway 42 in Greene County, Mississippi, beginning at its southern intersection with Mississippi Highway 63 and extending one (1) mile west.
	Gandy, Evelyn	Parkway	Chapter 556, Senate Bill 2179 Laws 2002	MS 42 beginning at its intersection with I-59 in Forrest County and extending easterly to its intersection with Macedonia-Sunrise Road.
	Gavin, Dr. Evan M.	Memorial Highway	Chapter 292, Senate Bill 441, Laws 1954	MS 42 between Petal and Sandhill.
	Holloway, George Walter	Memorial Highway	Chapter 356, Senate Bill 2182, Laws	MS 42 in Jefferson Davis County.
MS 42	Piney Woods Creek	Memorial Highway	Chapter 450, House Bill 1279, Laws 2020	The segment of Mississippi Highway 42 in Greene County, Mississippi, beginning at its southern intersection with Mississippi Highway 63 and extending one (1) mile west.
	Deputy US Marshal Jake Green and Greene County Deputy Lawrence Dunnam, EOW April 1, 1921	Memorial Highway	Chapter 348, Senate Bill 2481, Laws 2022	The segment of Mississippi Highway 42 in Greene County, Mississippi, beginning at its southern intersection with Mississippi Highway 63 and extending to the Greene County and Perry County line
	Runnels, Bobby	Memorial Drive	Chapter 334, House Bill 1230, Laws 1995	Mississippi Highway 42 in the City of Petal, beginning at the Norfolk Southern Railroad and extending approximately one-half (1/2) mile to its intersection with Main Street.
MS 43	Haas, Norton	Memorial Highway	Chapter 344, House Bill 1296, Laws 1996	MS 43/603 in Hancock County beginning at US 90 and extending northerly to intersect with Interstate Highway 10.
	Kellar, Alton A. (Dolph)	Memorial Highway	Chapter 592, House Bill 1215, Laws 2004	That portion of MS 43 located in Hancock County beginning at its intersection with Mississippi Highway 603 and extending northerly and westerly to the Hancock/Pearl River County Line.
MS 43	McRary, Bobby	Memorial Drive	Chapter 598, House Bill 1395, Laws 1998	MS 43 in Rankin County beginning at MS Highway 25 and extending easterly to MS Highway 481.
	Waggoner, Joe A.	Memorial Highway	Chapter 490, House Bill 189, Laws 2005	That portion of MS 43 located in Leake, Madison, and Rankin Counties beginning at the western corporate limits of the town of Sandhill, in Rankin County, and extending northerly to the Leake/Attala County Line.
MS 44	Ivy, J.B.	Memorial Bridge	Chapter 367, House Bill 855, Laws 2014	That bridge that spans the Pearl River on Mississippi Highway 44 in Marion County.
	Wallace, T.L	Memorial Highway	Chapter 441, House Bill 424, Laws 2021	The segment of Mississippi Highway 44 located in Marion County, Mississippi, beginning at its intersection with Mississippi Highway 13 and extending westerly to the Pearl River Bridge.
US 45	Egger, Dayton	Memorial Highway	Chapter 443, House Bill 1088, Laws 2017	The segment of U.S. Highway 82 in Lowndes County, Mississippi, beginning at its intersection with U.S. Highway 45 South and extending westerly to the Lowndes-Oktibbeha County Line.
	Dudley, Jack Lewis	Memorial Intersection	Chapter 541, Senate Bill 2735, Laws 2009	The intersection of US 45 and MS 16 in Scooba, Mississippi.
	Euclatubba Memorial Crossing	Memorial Highway	Chapter 318, House Bill 50, Laws 2011	That bridge which is constructed over U.S. Highway 45 at Euclatubba Road in Lee County.
	Gibbs, Representative David	Memorial Highway	Chapter 368, House Bill 1041, Laws 2014	That segment of Mississippi Highway 45 Alternate beginning at the intersection with Mississippi Highway 50 and extending northerly to its intersection with the Monroe County Line.
	Goode, Tom	Memorial Highway	Chapter 318, Senate Bill 2309, Laws 2016	The segment of U.S. Highway 45 Alternate within Lowndes County, Mississippi.

Memorial Designation and Scenic Route Descriptions by Route Number

Route	Name	Facility	Designated By	Description
US 45	McCoy, Speaker William J. "Billy"	Memorial Highway	Chapter 450, House Bill 1279, Laws 2020	The segment of U.S. Highway 45 in Alcorn County and Prentiss County, Mississippi, beginning one (1) mile north of the intersection of U.S. Highway 45 and Mississippi Highway 356 and ending two (2) miles south of the intersection of U.S. Highway 45 and Mississippi Highway 356.
	Military Order of the Purple Heart	Bridge	Chapter 308, Senate Bill 2105, Laws 2004	The bridge on US 45 which spans MS 19 in Meridian, Mississippi.
	Miller, Doss	Memorial Drive	Chapter 493, Senate Bill 2521, Laws 2001	MS 8 between US 45 and Oakland Drive
	Robins, David William	Memorial Highway	Chapter 300, House Bill 268, Laws 1954	US 45, between Baldwyn and Nettleton, in Lee County.
	Rockabilly Way	Memorial Highway	Chapter 430, House Bill 907, Laws 2017	The segment of Old U.S. Highway 45, also designated as Mississippi Highway 145, in Alcorn, Prentiss and Lee Counties, Mississippi, beginning at the Mississippi-Tennessee state line and extending southerly to its intersection with U.S. Interstate Highway 22.
	Turner, Senator Bennie L.	Memorial Highway	Chapter 375, Senate Bill 2586, Laws 2015	That segment of U.S. Highway 45 Alternate in Clay County beginning at the intersection with Mississippi Highway 50 and extending southerly to its intersection with the Lowndes County Line.
	Senator John White	Memorial Highway	Chapter 349, Senate Bill 2520, Laws 2022	The segment of Mississippi Highway 45 located in Prentiss County, Mississippi, beginning at the boundary between Lee County and Prentiss County and extending north for two (2) miles
	PFC Damian Laquasha Heidelberg	Memorial Intersection	Chapter 340, House Bill 1113, Laws 2022	The intersection of Mississippi Highway 18 and U.S. Highway 45 located in Clarke County, Mississippi
	Veterans'	Memorial Highway	Chapter 349, House Bill 908, Laws 1973	US 45 (except that section in Lee County designated as "David William Robins Memorial Highway" by Chapter 300, House Bill No. 268, Laws of 1954) until the completion of the corridor system through the eastern part of the State from Tennessee to the Gulf of Mexico as authorized by Chapter 484, House Bill 566, Laws 1972, and at that time the Corridor Road shall be designated as "THE VETERANS' MEMORIAL HIGHWAY" and abandoned from US 45 in the year 19_ (upon completion).
MS 48	Harris, Taurean	Memorial Highway	Chapter 373, House Bill 822, Laws 2016	The segment of Mississippi Highway 48 in Amite County, Mississippi, beginning at its intersection with East Jerusalem Road and extending westerly to its intersection with West Jerusalem Road.
US 49	Capers, Blake	Scales Rest Area	Chapter 877, House Bill 877, Laws 2008	Rest Area located along US 49 in Pocahontas.
	Cooper, Owen	Memorial Highway	Chapter 360, Senate Bill 2938, Laws 1988	US 49 from I-220 to the division into US 49E and US 49W in Hinds and Yazoo Counties.
	Curry, Lieutenant Robert J.	Memorial Highway	Chapter 312, House Bill 197, Laws 2009	That portion of US 49 beginning at the intersection with Community Road and extending northerly to its intersection with Dedeaux Road.
	Davis, Jefferson	Memorial Highway	Chapter 392, HCR No. 42, Laws 1938	US 51 between Tennessee State Line and Jackson; US 49 between Jackson and Gulfport; US 90 between Gulfport and Beauvoir.
	Dean, 'Dizzy'	Rest Area	Chapter 410, House Bill 1380 Laws 207	Highway 49 rest area in Wiggins, Mississippi.
	Desoto, Hernando	Commemorative Bridge	Chapter 488, Senate Bill 2947, Law 1991	The Mississippi River Bridge on US 49 near Lula, Mississippi, from its eastern most point westward to the Arkansas State Line.
	Furniss, Senator Delma	Hospitality Station	Chapter 366, House Bill 405, Laws 2003	Hospitality Station located at the intersection of US 49 and US 61 In Coahoma County.
	Johnson, Governor Paul B.	Memorial Bypass	Chapter 291, Senate Bill 129, Laws 1942	US 49 Bypass at Hattiesburg in Forrest County.
	Kennard, Clyde	Memorial Highway	Chapter 365, Senate Bill 2481, Laws 2021	The segment of U.S. Highway 49 in Forrest County beginning at its intersection with Hardy Street in Hattiesburg and extending one (1) mile north.
	Ladner, David Bruce	Memorial Highway	Chapter 316, Senate Bill 2216, Laws 1996	US Highway 49 in Lyman, Mississippi, beginning at the intersection of US 49 and MS 53, extending north for two (2) miles.
Langham, Billy M.	Memorial Highway	Chapter 390, Senate Bill 2286, Laws 1995	US 49 in Collins, Mississippi, beginning at a point eight-tenths (.8) of a mile south of the intersection of US 49 and US 84 and extending south on US 49 for two (2) miles.	

Memorial Designation and Scenic Route Descriptions by Route Number

Route	Name	Facility	Designated By	Description
US 49	Lott, Chief William "Bill"	Memorial Highway	Chapter 351, House Bill 1011, Laws 2015	The segment of U.S. Highway 49 West in Sunflower County, Mississippi, beginning at its northern-most intersection with Mississippi Highway 442 and extending northerly therefrom on U.S. Highway 49 West for a distance of one (1) mile.
	Lucas, Jack Medal of Honor	Memorial Highway	Chapter 467, Senate Bill 2333, Laws 2009	That portion of US 49 in Forrest County beginning at the intersection of US 49 and Hardy Street in Hattiesburg and extending southerly to the Forrest/Stone County Line.
	Mississippi World War II Veterans	Memorial Highway	Chapter 372, House Bill 1208, Laws 2018	The entire segment of U.S. Highway 49 in Simpson County, Mississippi, is designated in commemoration of the contributions of all World War II Veterans, including the contributions of D'Lo, Mississippi, located in Simpson County, Mississippi, as contributing the largest percentage of its citizens of any municipality in the nation to serve during World War II.
	Mullins, Sheriff E.C.	Memorial Highway	Chapter 391, House Bill 576, Laws 2002	US 49 beginning at its intersection with MS 13 in the City of Mendenhall and extending southerly to its intersection with Old US 49 (Jackson Avenue).
	Polling, Chaplin Clark	Memorial Highway	Chapter 328, Semate Bill 2872, Laws 2011	That a certain segment of highway adjacent to Camp Shelby.
US 49E	Scenic Route	Scenic Route	Chapter 342, Senate Bill 533, Laws 1948	US 61 between Woodville and MS 3 north of Redwood; MS 3 between Redwood and US 49 E at Yazoo City; US 49E between Yazoo City and Greenwood; MS 7 and MS 8 between Greenwood and Grenada; MS 7, MS 313 and FAS 918 county road to Tennessee State Line north of Slayden in Marshall County.
US 49E	Till, Emmitt	Memorial Highway	Chapter 418, Senate Bill 2076, Laws 2005	That segment of US 49E located in Leflore and Tallahatchie Counties beginning at the intersection of US 49E and US 82 and extending to the intersection of US 49E and MS 3.
	White, Willye B.	Memorial Highway	Chapter 487, Senate Bill 2603, Laws 2011	That segment of U.S. Highway 49E beginning at the southern corporate limits of the City of Greenwood and extending southerly to the Town of Sidon.
US 49W	Lee, George W. Rev.	Memorial Highway	Chapter 315, House Bill 1139, Laws 2011	That segment of U.S. Highway 49W that lies within Humphreys County.
	Manning Boulevard	Memorial Highway	Chapter 453, House Bill 1480, Section 7, Laws of 2009, MS Code 19-5-171.	That portion of U.S. Highway 49-W within the corporate limits of the City of Drew.
	Stansell, Horace	Memorial Highway	Chapter 46, HCR No. , Second Extraordinary Session 1936	US 49W between Yazoo City and Tutwiler.
	Williams, John Sharp	Memorial Bridge	Chapter 466, Senate Bill 1521, Laws 1964	The Yazoo River Bridge on US 49W between Yazoo City and Louise in Yazoo County.
MS 50	Canon, Senator William "Bill"	Memorial Highway	Chapter 450, House Bill 1279, Laws 2020	The segment of Mississippi Highway 50 in Lowndes County, Mississippi, in the corporate limits of the City of Columbus, Mississippi, beginning at its intersection with Gardner Boulevard and extending one (1) mile east.
	Forest, General Nathan Bedford	Memorial Bridge	Chapter 152, Senate Bill 473, Laws 1940	Bridge over Suqatonchee River on MS 50 (was MS 10) west of West Point.
US 51	Barry, Mortimer	Memorial Highway	Chapter 460, House Bill 529, Laws 2001	US 51 within the City of Winona on South Applegate and that portion extending 2 miles south of the City of Winona.
	Campbell, Lucie E.	Memorial Highway	Chapter 424, Senate Bill 2898, Laws 2019	That portion of United States Highway 51 within the city limits of Duck Hill, Montgomery County, Mississippi.
	Davis, Jefferson	Memorial Highway	Chapter 392, HCR No. 42, Laws 1938	US 51 between Tennessee State Line and Jackson; US 49 between Jackson and Gulfport; US 90 between Gulfport and Beauvoir.
	Durr, Deputy Donald William	Memorial Highway	Chapter 319, House Bill 1108, Laws 2019	The segment of United States Highway 51 in Lincoln County, Mississippi, beginning at its intersection with Lee Drive and extending northerly to its southern most intersection with Cold Springs Lane
US 51	Gardner, Trooper Steve	Memorial Highway	Chapter 319, House Bill 251, Laws 2011	That segment of U.S. Highway 51 in Copiah County beginning at its intersection with the northern corporate limits of the City of Hazlehurst and extending southerly to its intersection with Sinclair Street.
	Governor's	Memorial Highway	Chapter 302, House Bill 325, Laws 1954	MS 25 from the Tennessee State Line to Carthage and Jackson; US 51 to Terry; to Georgetown, thence MS 27 to Mississippi-Louisiana State Line.

Memorial Designation and Scenic Route Descriptions by Route Number

Route	Name	Facility	Designated By	Description
US 51	Johnson, Tommy	Memorial Highway	Chapter 478, Senate Bill 2601, Laws 2014	That section of U.S. Highway 51 in Copiah County within the corporate limits of the City of Crystal Springs beginning from its intersection with Mississippi Highway 27 and extending southerly to its intersection with Pat Harrison Drive.
	King, Martin Luther, Jr.	Memorial Highway	Chapter 333, Senate Bill 2712, Laws 2011	That segment of U.S. Highway 51 within the corporate limits of the Town of Coldwater, Mississippi.
	King, Martin Luther, Jr.	Memorial Highway	Chapter 330, House Bill 99, Laws 2012	That segment of Mississippi Highway 51 in Holmes County that lies within the corporate limits of the Town of Goodman.
	Lancaster, Billy	Memorial Highway	Chapter 371, Senate Bill 2440, Laws 2008	That portion of US 51 in Montgomery County beginning at the northern corporate limits of the City of Winona and extending northerly to the Montgomery/Grenada County Line.
	Lentz, Sergeant Eric Andrew	Memorial Highway	Chapter 401, House Bill 1030, Laws 2015	That segment of U.S. Highway 51 in Tate County beginning at the north corporate limits of the City of Senatobia and extending northerly to the south corporate limits of the Town of Coldwater.
	Lundberg, Ken	Memorial Highway	Chapter 445, Senate Bill 2781, Laws 2010	That segment of US 51 in Grenada County beginning at its intersection with MS 8 and extending to the southern corporate limits of the City of Grenada.
	Martin, Deputy Chief W.T. "Bill"	Memorial Highway	Chapter 313, Senate Bill 2335, Laws 2014	That segment of Mississippi Highway 51 within Madison County, Mississippi, beginning at the corporate limits of the City of Madison and extending to the intersection of Mississippi Highway 51 and Yandell Road.
	Moak, Corporal Zach and Officer James White	Memorial Highway	Chapter 450, House Bill 1279, Laws 2020	The segment of U.S. Highway 51 in Lincoln County, Mississippi, beginning at its intersection at Natchez Avenue and extending north to its intersection with Brookway Boulevard.
	Presley, Corporal Michael Brandon	Memorial Highway	Chapter 387, Hous Bill 1038, Laws 2015	The segment of U.S. Highway 51 in Panola County beginning at its intersection with Pope-Water Valley Road and extending southerly to its intersection with Enid Dam Road.
	Scenic Route	Scenic Route	Chapter 306, House Bill 120, Laws 1978	The access road between I-55 at Exit 58 and the Enid Dam Road; along the Enid Dam Road to US 51, along US 51 to MS 32, along MS 32 to I-55 at Exit 57.
	Townsend, Dewey	Memorial Highway	Chapter 454, House Bill 990, Laws 2015	That segment of U.S. Highway 51 in Montgomery County within the City of Winona beginning at its intersection with Summit Street and extending northerly to its intersection with U.S. Highway 82.
MS 53	Smith, Larkin I.	Memorial Highway	Chapter 447, Senate Bill 2358, Laws 1993	That portion of Mississippi Highway 53 from its intersection with US 49 in Harrison County as it extends northwesterly through Hancock County to its intersection with Mississippi Highway 26 in Pearl River County.
I-55	Diddley, Bo	Memorial Highway	Chapter 430, House Bill 907, Laws 2017	The segment of U.S. Interstate Highway 55 in Pike County, Mississippi, beginning at exit 20A located in Summit, Mississippi, and extending southerly to exit 13 located in Fernwood, Mississippi.
I-55	Eastland, James O.	Memorial Highway	Chapter 318, Senate Bill 2729, Laws 1989	I-55, with the exception of that portion of I-55 which is within Panola County.
	Finch, Cliff	Memorial Highway	Chapter 376, Senate Bill 2194, Laws	I-55 in Panola County.
	John Wayne Haddock Memorial Interchange	Memorial Interchange	Chapter 358, House Bill 391, Laws 2012	The Interstate Highway 55 and Mississippi Highway 8 interchange in Grenada County.
	Johnson, Robert L.	Blues Memorial Highway	Chapter 535, House Bill 166, Laws 2012	That segment of Interstate Highway 55 in Copiah County beginning at mile marker 59 and extending northerly to mile marker 72.
	National Blue Star Highway	Memorial Highway	Chapter 398, House Bill 848, Laws 1950	US 65 between Natchez and the Louisiana State Line with suitable markers as a memorial to Veterans of World War II.
	National Blue Star Highway	Memorial Highway	Chapter 367, Senate Bill 1894, Laws 1971 (Amend Chapter 398, Laws 1950)	US 61 between Natchez and the Louisiana State Line; I-20 and I-59 between Alabama State Line and the Louisiana State Line; I-55 between Tennessee State Line and the Louisiana State Line. A memorial to those who served in World War II.
	Weisenberger, Adam Lee	Memorial Interchange	Chapter 393, Senate Bill 2572, Laws 2013	The Gluckstadt interchange on Interstate 55 in Madison County, Mississippi.
	Wells, Bobby "Bubba"	Memorial Highway	Chapter 331, House Bill 821, Laws 1996	I-55 beginning at mile marker 277 and extending northerly to the Mississippi/Tennessee State Line.

Memorial Designation and Scenic Route Descriptions by Route Number

Route	Name	Facility	Designated By	Description
MS 57	Cooper, Billy	Highway	Chapter 548, House Bill 1086, Laws 1991	That segment of MS 57 in Greene County beginning at its intersection with Mississippi Highway 63 near Leakesville and extending northerly to the corporate limits of State Line.
	Gautier Jr., James Donovan	Memorial Highway	Chapter 454, House Bill 990, Laws 2015	That segment of Mississippi Highway 57 in Jackson County within the City of Gautier beginning at its intersection with Brown Road and extending northerly to its intersection with Interstate 10.
	Wildflower Routes	Route	Chapter 411, Senate Bill 2101, Laws 1992	Mississippi Highway 63 and 57.
I-59	Brown, David R.	Memorial Bridge	Chapter 313, House Bill 1130, Laws 2009	That bridge on I-59 in the City of Laurel in Jones County between Beacon Street to the south of the bridge and Fourth Avenue to the north of the bridge.
	Davison, Arwilla Huff	Memorial Highway	Chapter 544, House Bill 1538, Laws 2013	That portion of Interstate Highway 59 located in Jones County from the Jones/Jasper County line southerly to the Beacon Street exit within the City of Laurel.
	Mississippi Gold Star Memorial Highway.	Memorial Highway	Chapter 335, Senate Bill 2501, Laws 2011	That segment of U.S. Interstate 59 beginning at Exit 5 in the City of Picayune and extending northerly to the southern corporate limits of the City of Hattiesburg.
	National Blue Star Highway	Memorial Highway	Chapter 398, House Bill 848, Laws 1950	US 65 between Natchez and the Louisiana State Line with suitable markers as a memorial to Veterans of World War II.
	National Blue Star Highway	Memorial Highway	Chapter 367, Senate Bill 1894, Laws 1971 (Amend Chapter 398, Laws 1950)	US 61 between Natchez and the Louisiana State Line; I-20 and I-59 between Alabama State Line and the Louisiana State Line; I-55 between Tennessee State Line and the Louisiana State Line. A memorial to those who served in World War II.
	Rowell, Deputy Len J.	Memorial Bridge	Chapter 418, Senate Bill 2076, Laws 2005 Chapter 379, Senate Bill 2328, Laws 2015	The southbound lane of Interstate 59 in Pearl River County near mile-marker 35.
	Wheat, Lance Corporal Roy M.	Memorial Highway	Chapter 592, House Bill 1215, Laws 2004 Chapter 544, House Bill 1538, Laws	That portion of Interstate Highway 59 located in Forrest County and in Jones County from the Forrest/Jones County Line northerly to its intersection with 16th Avenue within the City of Laurel.
US 61	Hwy 61, The Blues Highway	The Blues Highway	Chapter 510, House Bill 877, Laws 2008	U.S. Highway 61 in the state of Mississippi.
	Butler, Henry	Memorial Highway	Chapter 482, Senate Bill 2565, Laws 2015	The segment of U.S. Highway 61 beginning at the northern city limits of Shaw and continuing north to the O'Reilly Community in Bolivar County.
	Furniss, Senator Delma	Hospitality Station	Chapter 366, House Bill 405, Laws 2003	Hospitality Station located at the intersection of US 49 and US 61 In Coahoma County.
	Hawkins, Andrew and Mary Lou	Memorial Highway	Chapter 424, Senate Bill 2898, Laws 2019	That portion of United States Highway 61 within the city limits of Shaw, Bolivar County, Mississippi.
	Henry, Dr. Aaron E.	Memorial Highway	Chapter 375, House Bill 853, Laws 2016	The segment of US Highway 61 in Coahoma County beginning at its northern intersection with MS 161 and extending southerly to its souther intersection with MS 161.
	Kelley, Donnie Gene	Memorial Bridge	Chapter 325, House Bill 1069, Laws	The bridge located at the interchange of US 61 and US 82 in Leland.
	Military Order of the Purple Heart Trail	Trail	Chapter 454, House Bill 990, Laws 2015	U.S. Highway 61 that lies in the State of Mississippi.
	Morris, Highway Patrol Lieutenant Troy	Memorial Highway	Chapter 346, House Bill 872, Laws 2021	The segment of United States Highway 61 located in Jefferson County, Mississippi, beginning at the Town of Fayette and extending northerly for one (1) mile.
	National Blue Star Highway	Memorial Highway	Chapter 398, House Bill 848, Laws 1950	US 61 between Natchez and the Louisiana State Line with suitable markers as a memorial to Veterans of World War II.
	National Blue Star Highway	Memorial Highway	Chapter 367, Senate Bill 1894, Laws 1971 (Amend Chapter 398, Laws, 1950)	US 61 between Natchez and the Louisiana State Line; I-20 and I-59 between Alabama State Line and the Louisiana State Line; I-55 between Tennessee State Line and the Louisiana State Line. A memorial to those who served in World War II.
Russell, Irwin	Memorial Bridge	Chapter 342, Senate Bill 533, Laws 1948	Bayou Pierre Bridge on US 61 north of Port Gibson.	
Scenic Route	Scenic Route	Chapter 342, Senate Bill 533, Laws 1948	US 61 between Woodville and MS 3 north of Redwood; MS 3 between Redwood and US 49E at Yazoo City; US 49E between Yazoo City and Greenwood; MS 7 and MS 8 between Greenwood and Grenada; MS 7, MS 313 and FAS 918 county road to Tennessee State Line north of Slayden in Marshall County.	

Memorial Designation and Scenic Route Descriptions by Route Number

Route	Name	Facility	Designated By	Description
US 61	Summers, SFC Severin West Summers III	Memorial Highway	Chapter 541, Senate Bill 2825, Laws 2012	That segment of U.S. Highway 61 South in Adams County beginning at its intersection with Kingston Road and extending southerly to its intersection with Hutchins Landing Road.
	Veterans	Memorial Highway	Chapter 491, House Bill 1100, Laws 1999	US 61 located in Adams County beginning at the corporate limits of the City of Natchez and extending northerly to the community of Washington, a distance of approximately 3.2 miles.
	Veterans	Memorial Bridge	Chapter 377, House Bill 1550, Laws 2013	That flyover bridge in the Mississippi Department of Transportation Project at the intersection of U.S. Highway 61 and Devereaux Drive in the City of Natchez in Adams County.
	Veterans'	Memorial Drive	Chapter 458, Senate Bill 2434, Laws 2002	US 61 in Coahoma County beginning at its intersection with State Road 161 North and extending southerly to its intersection with State Road 161 South.
	Wright, Fielding L.	Memorial Highway	Chapter 394, Senate Bill 1849, Laws 1958	US 61 between the Tennessee State Line and Redwood.
MS 63	Dobbins, Representative Fred	Memorial Highway	Chapter 331, House Bill 1038, Laws 2010	That segment of MS 63 in Greene County located within one-half (1/2) mile north and south of the entrance to the Southeast Mississippi Correctional Institution.
	Jackson, Louis	Memorial Boulevard	Chapter 424, Senate Bill 2302, Laws 2009	That portion of MS 63 within the corporate limits of the City of Moss Point.
MS 63	Lindsey, Jake W.	Memorial Highway	Chapter 371, Senate Bill 2596, Laws 1984	MS 63 in Wayne County.
	McLeod, Senator George Cecil, Jr.	Memorial Highway	Chapter 335, House Bill 702, Laws 2013	That segment of Mississippi Highway 63 beginning at the boundary between George County and Greene County and extending northerly to the overpass at Mississippi Highway 163.
	Pitts, William Cleo	Memorial Highway	Chapter 444, House Bill 1150, Laws 2018	That portion of Mississippi Highway 63 in Wayne County, Mississippi, beginning at its intersection with Red Brown Drive and extending southerly for one (1) mile.
	Smith, Alan & Rushing, Dennis	Memorial Highway	Chapter 378, House Bill 1021, Laws 2015	That segment of Mississippi Highway 63 in Greene County beginning at the ambulance response station, which is near the community of Sand Hill, and extending northerly to the Wayne County Line.
	Vietnam Veterans, The	Memorial Bridge	Chapter 318, House Bill 341, Laws 1993	That bridge on Mississippi Highway 63 in Jackson County that spans the Escatawpa River.
	Wells, Deputy U.S. Marshal Josie Lamar	Memorial Highway	Chapter 441, House Bill 424, Laws 2021	The segment of Mississippi Highway 63 located in Jackson County, Mississippi, beginning at a point one-half (1/2) mile south of its intersection with Polktown Road and extending northerly to a point one-half (1/2) mile north of its intersection with Polktown Road.
	Wells, Sergeant John E. Wells	Memorial Highway	Chapter 406, House Bill 763, Laws 2014	That segment of Mississippi Highway 63 in Jackson County beginning at its intersection with Freeman Road and extending southerly for one (1) mile.
	Wildflower Routes	Route	Chapter 411, Senate Bill 2101, Laws 1992	Mississippi Highways 63 and 57.
US 65	National Blue Star Highway	Memorial Highway	Chapter 398, House Bill 848, Laws 1950	US 65 between Natchez and the Louisiana State Line with suitable markers as a memorial to Veterans of World War II.
	National Blue Star Highway	Memorial Highway	Chapter 367, Senate Bill 1894, Laws 1971 (Amend Chapter 398, Laws 1950)	US 61 between Natchez and the Louisiana State Line; I-20 and I-59 between Alabama State Line and the Louisiana State Line; I-55 between Tennessee State Line and the Louisiana State Line. A memorial to those who served in World War II.
MS 67	Veterans, The	Memorial Bridge	Chapter 445, Senate Bill 2781, Laws 2010	That bridge located on D'Iberville Boulevard, also identified as Old MS 67, in Harrison County that traverses over Interstate 10.
I-69 (Proposed)	Dean, Charles W.	Mississippi River Bridge	Chapter 632, House Concurrent Resolution No. 94, Laws 1999	Location proposed to cross Mississippi River in Bolivar County.
US 72	Biggs, Mayor Johnny	Memorial Highway	Chapter 424, Senate Bill 2898, Laws 2019	That portion of United States Highway 72 within the corporate limits of the City of Iuka, Tishomingo County, Mississippi.
	Bonds, William Russell	Memorial Highway	Chapter 334, House Bill 546, Laws 1987	The bridge which spans the Tennessee-Tombigbee Waterway on US 72 in Tishomingo County.
	Johnson, Bobby H.	Memorial Highway	Chapter 541, Senate Bill 2735, Laws 2009	That portion of U.S. Highway 72 within the corporate limits of the Town of Burnsville.

Memorial Designation and Scenic Route Descriptions by Route Number

Route	Name	Facility	Designated By	Description
US 72	Ricketts, William S. "Seth"	Memorial Highway	Chapter 487, Senate Bill 2603, Laws 2011	That segment of U.S. Highway 72 located in Alcorn County within the town limits of the Town of Glen.
	Veterans Memorial Highway	Memorial Highway	Chapter 362, House Bill 824, Laws 2015	The entire segment of U.S. Highway 72 in Tishomingo, Alcorn, Tippah, Benton and Marshall Counties, Mississippi, beginning at the Mississippi-Tennessee State Line, and ending at the Mississippi-Alabama State Line.
	Williams, Dr. Fayette C.	Memorial Highway	Chapter 511, House Bill 328, Laws 1990	US 72 in Alcorn County.
US 78	Minor, William R. 'Bill'	Memorial Highway	Chapter 333, House Bill 98, Laws 2012 Chapter 332, Senate Bill 2119, Laws 2012	That segment of highway that is designated as U.S. Highway 78 and will be redesignated as Interstate 22 beginning at the Marshall/DeSoto County Line and extending to the Benton/Union County Line.
	Presley, Elvis Aaron	Memorial Highway	Chapter 302, House Bill 88, Laws 1978	US 78 between the State of Tennessee and the State of Alabama.
	Rankin, John E.	Memorial Bridge	Chapter 317, Senate Bill 2118, Laws 1988	Tennessee-Tombigbee Bridge on US 78 in Fulton, Itawamba County.
US 80	Travelers Highway	Memorial Highway	Chapter 301, House Bill 269, Laws 1954	US 80 between the Louisiana State Line and the Alabama State Line.
	Deputy Travis O. Bidle	Memorial Highway	Chapter 403, House Bill 811, Laws 2022	The segment of U.S. Highway 80 located in Rankin County, Mississippi, within the corporate limits of the City of Brandon, from its intersection with Felicity Street easterly to its intersection with North Street
	Ray Rogers	Memorial Highway	Chapter 403, House Bill 811, Laws 2022	The segment of United States Highway 80 located in Rankin County, Mississippi, within the corporate limits of the City of Pearl, beginning at its intersection with Bierdeman Road and extending easterly to its intersection with Pirates Cove
	Veterans, Korean War	Memorial Highway	Chapter 303, House Bil 622, Laws 2005	US 80 within the State of Mississippi.
US 82	Blues and Heritage	Memorial Highway	Chapter 372, House Bill 1208, Laws 2018	U.S. Highway 82 within the State of Mississippi is designated.
	Brent, Jesse	Memorial Bridge	Chapter 329, Senate Bill 2173, Laws 2014	That bridge on Mississippi Highway 82 in Washington County that spans the Mississippi River.
	Brown Jr., Deputy Melvin P. "Buster"	Memorial Highway	Chapter 365, Senate Bill 2481, Laws 2021	The segment of U.S. Highway 82 in Leflore County, Mississippi, beginning at the western city limits of the City of Greenwood and extending one (1) mile west.
	Brown, Terry W.	Bridge	Chapter 380, Senate Bill 2087, Laws 2015	The bridge which spans the Tennessee-Tombigbee Waterway on U.S. Highway 82 in Lowndes County adjacent to the corporate limits of Columbus, Mississippi.
	Cooper, Corporal William Justin	Memorial Highway	Chapter 415, House Bill 887, Laws 2021	The segment of United States Highway 82 located in Webster County, Mississippi, beginning with its intersection with the Webster-Montgomery County Line and extending easterly to its intersection with Grady Road.
	Crenshaw, Keith Alan	Memorial Highway	Chapter 485, House Bill 615, Laws 2014	That segment of United States Highway 82 in Webster County beginning at its easternmost intersection with Mississippi Highway 182 and extending westerly to its westernmost intersection with Mississippi Highway 182.
	Cristil, Jack	Memorial Highway	Chapter 487, Senate Bill 2603, Laws 2011	That segment of U.S. Highway 82, also known as the 82 Bypass, located within the corporate limits of the City of Starkville.
	Dees, Anse	Memorial Bypass	Chapter 411, Senate Bill 2532, Laws 2012	The U.S. Highway 82 bypass within Washington County.
	Delta Rhythm & Bayous	Memorial Highway	Chapter 444, House Bill 1150, Laws 2018	United States Highway 82 in Washington County, Mississippi, is designated the "Delta Rhythm & Bayous Highway" as part of the corridor that connects to the "Delta Rhythm & Bayous Highway" in Arkansas.
	Dyer, Howard	Memorial Highway	Chapter 404, Senate Bill 2482, Laws 1987	MS 82 between Greenville and Leland.
	Fulton, Roy B.	Highway	Chapter 376, Senate Bill 2114, Laws 2014	That section of U.S. Highway 82 in Washington County beginning at the corporate limits of the City of Greenville going southward to the new Highway 82 bridge crossing the Mississippi River.
	Fulton, Roy B.	Memorial Highway	Chapter 401, House Bill 1030, Laws 2015	That segment of U.S. Highway 82 in Washington County beginning at its intersection with West Reed Road and extending westerly to its intersection with the Greenville corporate limits.

Memorial Designation and Scenic Route Descriptions by Route Number

Route	Name	Facility	Designated By	Description
US 82	Harris, George, Sr.	Memorial Highway	Chapter 304, House Bill 699, Laws 2009	That portion of U. S. Highway 82 beginning at the eastern city limits of the City of Winona and extending easterly to the Montgomery/Webster County Line, except for the portion within the corporate limits of the Town of Kilmichael.
	Hinman, Preston Buckingham	Memorial Bridge	Chapter 80, House Bill 260, Extraordinary Session, Laws 1955	US 82 - Bridge over Yazoo River west of Greenwood known as the Eleventh Street Bridge. Also US 49E overlap.
	Kelley, Donnie Gene	Memorial Bridge	Chapter 325, House Bill 1069, Laws	The bridge located at the interchange of US 61 and US 82 in Leland.
	King, B.B.	Memorial Highway	Chapter 430, House Bill 907, Laws 2017	That portion of United States Highway 82 in Leflore County from the point of its intersection with Berclair Road to the point of its intersection with Valley of Scholars Boulevard.
	King, Dr. Martin Luther	Boulevard	Chapter 338, House Bill 931, Laws 2000	That portion of U. S. Highway 82 that bypasses the City of Winona.
	Latham, Luthur	Memorial Highway	Chapter 150, Senate Bill 261, Laws 1940	US 82 through Webster County.
	Lollar, Juanell	Memorial Highway	Chapter 304, House Bill 699, Laws 2009	That portion of US 82 in Montgomery County beginning at the western corporate limit of the Town of Kilmichael and extending easterly to the eastern corporate limit of the Town of Kilmichael.
	Malmaison	Directional Markers	Chapter 319, House Bill 951, Laws 1940	Permission to place direction markers on US 51, US 61, US 49E, US 82, and MS 7 with reference to an Indian Shrine "Malmaison."
	McPherson, John	Highway	Chapter 531, House Bill 1232, Laws 1999	That portion of U.S. 82 beginning at the Carroll County Line and extending easterly to the City of Winona.
	Mississippi Heritage	Memorial Highway	Chapter 541, Senate Bill 2825, Laws 2012	U.S. 82 in the State of Mississippi.
	Sumners, Mr. & Mrs. E.H.	Memorial Highway	Chapter 487, Senate Bill 2603, Laws 2011	That segment of U.S. Highway 82 located in Montgomery County beginning with its intersection with the Montgomery/Webster County line and extending westerly three and one-fourth (3-1/4) mile.
	Veterans Memorial Bypass	Memorial Bypass	Chapter 453, House Bill 1480, Section 4, Laws of 2009, MS Code 19-5-171.	That portion of U.S. Highway 82 that bypasses the City of Columbus from its intersection with U.S. Highway 45 South and extending easterly to the Mississippi/Alabama Line.
YANKY 72	Memorial Highway	Chapter 428, Senate Bill 2458, Laws 2018	A portion of U.S. Highway 82 in Leflore County, Mississippi, as designated by the Mississippi Department of Transportation in honor of the Marines and the Navy Corpsman who were killed in the crash of a KC-130 aircraft on July 10, 2017.	
US 84	Calcote, M. C. (Bully)	Memorial Highway	Chapter 351, House Bill 978, Laws 1946	US 84 through Franklin County.
	James Sr., Coach Ben B.	Memorial Highway	Chapter 304, Senate Bill 2428, Laws 2012	That segment of U.S. Highway 84 in Covington County beginning at the eastern corporate limits of the City of Collins and extending easterly to the intersection of Mississippi Highway 588 and Salem School Road.
	Jones, Officer Ronald Wayne	Memorial Highway	Chapter 524, House Bill 974, Laws 2005	That portion of US 84 located in Jefferson Davis County.
	Jordan, Mack	Memorial Highway	Chapter 382, House Bill 119, Laws 2015	That segment of U.S. Highway 84 in Covington County beginning at its intersection with Salem School Road and Mississippi Highway 37.
	Minor, Delvru John Anthony	Memorial Highway	Chapter 400, Senate Bill 3080, Laws 2000	That portion of U.S. Highway 84 in Adams County from its intersection with U.S. Highway 61 in Washington, Mississippi, and extending in an easterly direction to the point at which State Park Road meets U.S. Highway 84.
	Nash Jr., George D. "Danny"	Memorial Highway	Chapter 360, House Bill 1445, Laws 1994	That portion of US 84 in Franklin County, Mississippi, beginning four (4) miles west of its intersection with US 98 and extending to a point six (6) miles west of the intersection of US 84 and US 98.
	Pitts, John Lewis 'Louie'	Memorial Highway	Chapter 478, Senate Bill 2601, Laws 2014	That section of U.S. Highway 84 in Wayne County beginning from the West Shady Grove Church Road and extending westerly to the intersection of U.S. Highway 84 and Eucutta Road.
	Partridge, Sgt. Todd	Memorial Highway	Chapter 332, Senate Bill 2714, Laws 2011	That segment of U.S. Highway 84 within Adams County, Mississippi.
	Shoemaker, Hilton 'Ike'	Memorial Highway	Chapter 344, House Bill 90, Laws 2008	That portion of US 84 in Wayne County beginning at the Jones/Wayne County Line and extending easterly to its intersection with Pleasant Grove-Strengthford Road.
Slaton, Corporal James D.	Memorial Highway	Chapter 421, House Bill 43, Laws 2002	US 84 in Jones County beginning at the eastern city limits of the City of Laurel and extending easterly to the Jones/Wayne County Line.	

Memorial Designation and Scenic Route Descriptions by Route Number

Route	Name	Facility	Designated By	Description
US 84	Walker, Corporal Calvin 'Jamie'	Memorial Highway	Chapter 310, House Bill 1027, Laws 2009	That segment of US 84 in Wayne County beginning at its westernmost intersection with MS 184 and extending westerly to its intersection with John Dykes Road.
	Walley, Dr. W.W.	Memorial Highway	Chapter 357, House Bill 588, Laws 2008	That portion of US 84 in Wayne County beginning at its intersection with MS 184 and extending northeasterly to the Mississippi/Alabama State Line.
	Mark "Peanut" Youngblood	Memorial Highway	Chapter 348, Senate Bill 2481, Laws 2022	The segment of U.S. Highway 84 located in Franklin County, Mississippi, beginning one-half (1/2) mile east of its intersection with Log Cabin Road and extending east to its intersection with Higginbotham Road
	Wright, Richard	Memorial Highway	Chapter 302, House Bill 607, Laws 2008	That portion of US 84 in Adams County, beginning at its intersection with Hobo Forks and extending easterly to the Adams/Franklin County Line.
US 90	Byrd, Terry Michael	Memorial Highway	Chapter 443, Senate Bill 2329, Laws 2010	That segment of US 90 in the City of Pascagoula from Chicot Street to Mississippi Highway 611.
	Davis, Jefferson	Memorial Highway	Chapter 392, HCR No. 42, Laws 1938	US 51 between Tennessee State Line and Jackson; US 49 between Jackson and Gulfport; US 90 between Gulfport and Beauvoir.
	Green, Major Michael	Memorial Highway	Chapter 490, Senate Bill 2617, Laws 2008	That portion of US 90 in the City of Gautier between Oak Street and Shamrock Court.
	Hospitality Highway	Highway	Chapter 329, House Bill 1242, Laws 1979	MS 607 between I-10 and US 90; US 90 between MS 607 and the Mississippi-Alabama State Line.
	Jackson County Veterans Memorial Bridge	Memorial Highway	Chapter 453, House Bill 1480, Section 3, Laws of 2009, MS Code 19-5-171.	The bridge on U.S. Highway 90 in Jackson County that spans the East Pascagoula River.
	Mason, Dr. Gilbert Sr.	Memorial Highway	Chapter 346, House Bill 207, Laws 2008	That portion of US 90 in the City of Biloxi beginning at Rodenberg Avenue and extending easterly to Porter Avenue.
	Pruitt, Msgt. Scott E.	Memorial Highway	Chapter 485, House Bill 615, Laws 2014 Chapter 401, House Bill 1030, Laws 2015	That segment of United States Highway 90 in Jackson County within the City of Gautier beginning at its intersection with Mississippi Highway 57 and extending easterly to its intersection with Beasley Road.
	Rugheimer, Jeffery	Memorial Highway	Chapter 443, Senate Bill 2329, Laws 2010	That segment of US 90 in the City of Pascagoula from Pascagoula Street to 14th Street.
	Scenic Route	Scenic Route	Chapter 374, House Bill 497, Laws 1975	MS 607 in Hancock County between I-10 and US 90; US 90 to the Alabama State Line.
	Seal Jr., Leo W.	Memorial Bridge	Chapter 315, House Bill 636, Laws 2009	The bridge on US 90 in Mississippi that spans the Gulf of Mexico and St. Louis Bay between the municipalities of Bay St. Louis and Pass Christian.
	Simpson, James C.	Memorial Highway	Chapter 349, House Bill 748, Laws 2008	That portion of US 90 in the City of Pass Christian between Davis Avenue and Market Street.
US 90	Singing River, The		Chapter 659, SCR No. 591, Laws 1986	That the Mississippi State Highway Commission is hereby directed to have the State Highway Department change the bridge signs on US 90 over the West Pascagoula River in order to designate such crossing as "The Singing River."
	Singing River, The		Chapter 408, Senate Bill 2725, Laws 1987	The crossing of US 90 over the East Pascagoula River shall be designated and henceforth known as "The Singing River."
	Smith Jr., Nathaniel	Memorial Highway	Chapter 443, Senate Bill 2329, Laws 2010	That segment of US 90 in the City of Pascagoula from 14th Street to Chicot Street.
	Tern, Judith Touns Least	Highway	Chapter 490, Senate Bill 2617, Laws 2008	That portion of US 90 within the City of Gulfport between Cowan Road and Debuys Road.
US 98	Butler Sr., M. D., Senator D. P.	Memorial Highway	Chapter 402, Senate Bill 117, Laws 1950	US 98 between Bude and Summit (was MS 44).
	Casanova, Casey Lynne	Memorial Highway	Chapter 443, House Bill 1088, Laws 2017	The segment of U.S. Highway 98 in Pike County, Mississippi, beginning at the western city limits of Summit and extending westerly to the Pike County Line.
	Freeman, Maj. Ed 'Too Tall'	Memorial Highway	Chapter 320, House Bill 1101, Laws 2019	The segment of Mississippi Highway 98 in Greene County, Mississippi, beginning at its intersection with Mississippi Highway 198/Old Highway 98 and extending southeasterly to its intersection with Mississippi Highway 57 South.
	Hillman, A.C.	Memorial Highway	Chapter 487, Senate Bill 2603, Laws 2011	That segment of U.S. Highway 98 located in George County beginning with its intersection with Mississippi Highway 198 and extending northerly to its intersection with the George/Greene County Line.
	Murrah, Ricky	Memorial Highway	Chapter 444, Senate Bill 2539, Laws 2015	The segment of U.S. Highway 98 beginning at the intersection with Donovan/Brushy Creek Road and extending approximately two (2) miles easterly to the intersection of Shipman/Beaver Creek Road in George County.

Memorial Designation and Scenic Route Descriptions by Route Number

Route	Name	Facility	Designated By	Description
US 98	Welford, Sheriff Garry	Memorial Highway	Chapter 444, Senate Bill 2539, Laws 2015	The following segment of U.S. Highway 98 in George County, Mississippi, beginning at its intersection of Mississippi Highway 53 overpass and extending approximately four (4) miles easterly to the intersection of Old Mississippi Highway 63 North.
I-110	Nixon Sr., Walter L.	Memorial Bridge	Chapter 232, Senate Bill 2788, Laws 1978	Back Bay Bridge on I-110 between Biloxi and D'Iberville in Harrison County.
	Seymour, Lee C.	Memorial Highway	Chapter 450, Senate Bill 2800, Laws 1988	I-110 from north of I-110 bridge within the municipal limits of D'Iberville.
MS 130	Corporal Walter Gann	Memorial Highway	Chapter 375, House Bill 1378, Laws 2022	The segment of Mississippi Highway 130 located in Prentiss County, Mississippi, beginning at its intersection with County Road 2040 and extending to its intersection with Mississippi Highway 364
MS 145	Adams, Roy Clark	District Office	Chapter 347, House Bill 570, Laws 1995	The Northern District Office at or near Tupelo.
	Veterans Drive	Memorial Highway	Chapter 408, Senate Bill 825, Laws 2007	That portion of Mississippi Highway 145 within the City of Aberdeen, beginning at its intersection with Mississippi Highway 8 and extending northwesterly to U.S. Highway 45.
MS 149	Veteran, D'Lo World War II	Highway	Chapter 541, Senate Bill 2624, Laws 2004	That segment of MS 149 (Old Highway 49) within the corporate limits of the Town of D'Lo, Simpson County, Mississippi.
MS 161	Howard, Dr. T.R.M.	Memorial Highway	Chapter 333, House Bill 598, Laws 2010	That segment of MS 161 in Bolivar County beginning at its intersection with the northern corporate limits of the City of Mound Bayou and extending southerly to the southern corporate limits of the City of Mound Bayou.
	Henry, Dr. Aaron E.	Memorial Highway	Chapter 549, House Bill 119, Laws 2010	That segment of MS Highway 161 in Coahoma County beginning at its northern county line and extending southerly to its southern county line.
MS 182	Harrison, Representative Esther M.	Memorial Highway	Chapter 385, House Bill 918, Laws 2016	That segment of MS Highway 182 in Lowndes County beginning at its intersection with South Martin Luther King Jr. Drive and extending easterly to its intersection with Lehmberg Road.
MS 184	Lawrence County Veterans Highway	Veterans Highway	Chapter 374, House Bill 757, Laws 2013	That segment of U.S. Highway 184 beginning at the intersection with U.S. Highway 84 west of the City of Monticello and extending to the intersection with U.S. Highway 84 east of the City of Monticello.
MS 198	Blue Star Highway.	Memorial Highway	Chapter 316, House Bill 866, Laws 2011	That segment of Mississippi Highway 198 in Greene County beginning at its intersection with U.S. Highway 98 and extending southeasterly to its intersection with Mississippi Highway 57.
I-220	Harden, Senator Alice Varnado	Memorial Highway	Chapter 430, House Bill 907, Laws 2017	That segment of Interstate 220 in Hinds County beginning at the intersection of Interstate 220 and Interstate 20 and extending northerly to Clinton Boulevard.
	Kirksey, Senator Henry J.	Memorial Highway	Chapter 430, House Bill 907, Laws 2017	That segment of Interstate 220 in Hinds County beginning at its intersection with Clinton Boulevard and extending northerly to Medgar Evers Boulevard.
MS 245	Gordon Jr., Carl J. "Jack"	Memorial Highway	Chapter 314, Senate Bill 2447, Laws 2012	That portion of Mississippi Highway 245 in Chickasaw County beginning at the Lee and Chickasaw County Line and proceeding southerly to the northern corporate limits of the City of Okolona.
I-269	Woods, Representative Tommy	Memorial Highway	Chapter 349, House Bill 995, Laws 2021	The segment of Interstate Highway 269 located in Marshall County, Mississippi, beginning at the Tennessee state line and extending southerly to its intersection with Mississippi Highway 302.
US 278	Huskey, William Jerome	Memorial Highway	Chapter 569, House Bill 1867, Laws 1997	That portion of U.S. Highway 278 in Monroe County beginning at Amory and extending southeasterly to the Mississippi/Alabama State Line.
MS 302	Chambliss Sr., Donald	Memorial Highway	Chapter 541, Senate Bill 2735, Laws 2009	That portion of MS 302 known as Goodman Road, within the corporate limits of the City of Southaven.
	Dye, Sam	Memorial Highway	Chapter 450, House Bill 1279, Laws 2020	That portion of Mississippi Highway 302, also known as Goodman Road, in Horn Lake, Mississippi, beginning at its intersection with U.S. Highway 51 and extending eastward to its intersection with Interstate 55.
	Guerieri Sr., Senator George E.	Memorial Bridge	Chapter 430, House Bill 907, Laws 2017	That bridge on Mississippi Highway 302 in DeSoto County that spans Interstate Highway 55.
	Latimer, Roger B.	Memorial Highway	Chapter 433, Senate Bill 2126, Laws 1991	The bridge spanning Horn Lake Creek located within the City of Horn Lake on MS 302(Goodman Road) approximately one-tenth (1/10) of a mile east of the intersection of that highway with US 51.
MS 304	King, Jr., Martin Luther	Memorial Highway	Chapter 628, House Bill 1419 Laws 2002	MS 304 Spur in Tunica County.

Memorial Designation and Scenic Route Descriptions by Route Number

Route	Name	Facility	Designated By	Description
MS 304	Scenic Route	Scenic Route	Chapter 307, House Bill 789, Laws 1978	The public road beginning at I-55 adjacent to the City of Coldwater, Mississippi; along the Coldwater-Arkabutla Road; along a public road which crosses the Arkabutla Dam; along the north side of the Dam to the Community of Eudora and connecting with MS 304; along MS 304 through the City of Hernando to I-55.
MS 305	Baldwin, Lt. Vicky	Memorial Highway	Chapter 478, Senate Bill 2601, Laws 2014	That segment of Mississippi Highway 305 in DeSoto County beginning at the intersection of Bell Forrest Drive and extending to its intersection with College Road.
	Flowers, James Arnold	Highway	Chapter 482, Senate Bill 2902, Laws 2008	That portion of US 184 in Jones County beginning one-half mile east of I-59 and extending easterly to its intersection with US 84.
MS 305	Hancock, W. C. "Bill"	Memorial Highway	Chapter 482, Senate Bill 2902, Laws 2008	That portion of MS 305 in Tate County from its intersection with MS 306 to its intersection with Pryor Road.
	Patrick, Rayford	Memorial Highway	Chapter 347, Senate Bill 2071, Laws 1996	MS 305 in Tate County from MS 4 to the Bett Road turnoff.
MS 309	Bell, Osborne	Memorial Highway	Chapter 305, House Bill 31, Laws 1988	MS 309 from Watson to MS 4 in Marshall County.
	Foster, Charles	Bridge	Chapter 390, House Bill 1003, Laws 2015	That bridge that spans the Coldwater River on Mississippi Highway 309 in Marshall County.
	Tuttle, Jim	Memorial Overpass	Chapter 444, House Bill 1150, Laws 2018	That overpass bridge on Mississippi Highway 309 that spans Interstate 269 in Marshall County, Mississippi.
	Woods, J. P.	Memorial Highway	Chapter 348, House Bill 222, Laws 2005	That portion of MS 309 in Marshall County beginning at the community of Watson and extending northerly to the Mississippi/Tennessee State Line.
MS 310	Shaw Sr., John W.	Memorial Highway	Chapter 333, House Bill 598, Laws 2010	That segment of MS 310 in Marshall County beginning at its intersection with MS 7 and extending southerly to the Lafayette County Line.
MS 313	Scenic Route	Scenic Route	Chapter 342, Senate Bill 533, Laws 1948	US 61 between Woodville and MS 3 north of Redwood; MS 3 between Redwood and US 49E at Yazoo City; US 49E between Yazoo City and Greenwood; MS 7 and MS 8 between Greenwood and Grenada; MS 7, MS 313 and FAS 918 county road to Tennessee State Line north of Slayden in Marshall County.
MS 314	Ermin, Kevser	Memorial Highway	Chapter 361, House Bill 35, Laws 2012	That segment of Mississippi Highway 314 in Lafayette County beginning at its intersection with County Road 102 and extending northeasterly for a distance of four and one-half (4-1/2) miles.
MS 315	Boykin, Chief Randy	Memorial Intersection	Chapter 390, House Bill 4, Laws 2014	The intersection on Mississippi Highway 315 and River Road in the Town of Enterprise in Clarke County, Mississippi.
	French, Dr. Dewitt Clinton	Memorial Highway	Chapter 342, House Bill 341, Laws 2003	MS 315 between the eastern boundary of the corporate limits of the City of Water Valley, Yalobusha County to MS 9W.
	Scenic Route	Scenic Route	Chapter 309, Senate Bill 2451, Laws 1976	MS 315 between I-55 and the Sardis Dam Road; along Sardis Dam to MS 35; MS 35 between Sardis Dam and MS 6; MS 6 between MS 35 and I-55.
MS 334	Leonard E. Thompson	Memorial Highway	Chapter 348, Senate Bill 2481, Laws 2022	The segment of Mississippi Highway 334 located in the corporate limits of Oxford, Mississippi, beginning at the bridge passing over U.S. Highway 278/Mississippi Highway 6 and extending north to University Avenue
MS 364	Pinson, Oliver Wendell	Memorial Highway	Chapter 325, Senate Bill 2327, Laws 2014	That segment of Mississippi Highway 364 in Prentiss County beginning at its intersection with Mississippi Highway 365 and extending to its intersection with County Road 2201.
MS 366	Moore, Roger D.	Memorial Highway	Chapter 330, Senate Bill 2955, Laws 2011	That segment of Mississippi Highway 366 within Tishomingo County, Mississippi, beginning at its intersection with Mississippi 25 in the Town of Belmont and extending to North Patterson Street in the Town of Golden.
MS 370	Burcham, Leland "L.R."	Memorial Highway	Chapter 314, House Bill 724, Laws 2019	The segment of Mississippi Highway 370 in Lee County, Mississippi, beginning at its intersection with County Road 2788 and extending northerly to its intersection with Mississippi Highway 366.
	Davidson, Lenoise	Memorial Intersection	Chapter 314, House Bill 724, Laws 2019	The intersection of Mississippi Highway 370 with County Road 2788 in Lee County, Mississippi.
	Forest, Bedford	Memorial Highway	Chapter 290, House Bill 328, Laws 1952	MS 370 between Ashland and Baldwin.

Memorial Designation and Scenic Route Descriptions by Route Number

Route	Name	Facility	Designated By	Description
MS 370	Hood, Trooper Steve	Memorial Highway	Chapter 319, House Bill 251, Laws 2011	That segment of Mississippi Highway 370 in Lee County beginning at the western boundary line of the City of Baldwin and extending westerly to its intersection with Brices Cross Roads.
MS 370	Thomas, Dalen Keith	Memorial Highway	Chapter 314, House Bill 724, Laws 2019	The segment of Mississippi Highway 370 in Lee County, Mississippi, beginning at its intersection with County Road 2788 and extending southerly to its intersection with County Road 1503.
MS 371	Boren, Jeff	Memorial Highway	Chapter 450, House Bill 1279, Laws 2020	The segment of Mississippi Highway 371 in Itawamba County, Mississippi, beginning one-half (1/2) mile north of its intersection with Ozark Baptist Church Road and extending south to a point one-half (1/2) mile south of its intersection with Ozark Baptist Church Road.
	Pharr, James C. "Jimmy"	Memorial Highway	Chapter 384, Senate Bill 2005, Laws 2015	The segment of Mississippi Highway 371 within the corporate limits of the Town of Marietta in Prentiss County, Mississippi.
MS 382	The Gulf Ordnance Plant	Memorial Highway	Chapter 320, House Bill 222, Laws 2011	That segment of Mississippi Highway 382 in Monroe County beginning at its intersection with U.S. Alternate Highway 45 and extending easterly to its intersection with Mississippi Highway 25.
MS 389	Porter, Jimmy	Memorial Highway	Chapter 365, Senate Bill 2481, Laws 2021	The segment of Mississippi Highway 389 in Chickasaw County, Mississippi, beginning at its intersection with County Road 82 and extending one (1) mile south.
MS 393	Lee, Cpl. Dustin Jerome	Memorial Highway	Chapter 347, House Bill 857, Laws 2008	MS 393 in Winston County.
MS 430	Hawkins, Frank Louis	Memorial Highway	Chapter 324, House Bill 320, Laws 1975	MS 430 in Carroll County between the Village of Black Hawk and the Town of Vaiden.
MS 446	Green, Margaret A.	Memorial Highway	Chapter 73, Senate Bill 1233, Extraordinary Session, Laws 1955	MS 446 in Bolivar County between Boyle and MS 1.
MS 450	Johnston, Oscar	Memorial Highway	Chapter 401, House Bill 865, Laws 1958	MS 450 in Bolivar County.
MS 465	Ramsey, William W. "Bill"	Memorial Highway	Chapter 314, House Bill 1171, Laws 2009	That segment of MS 465 in Warren County beginning at its intersection with US Highway 61 and extending westerly to its easternmost intersection with the Issaquena County Line.
MS 468	Bullock, Joe	Memorial Highway	Order of the State Highway Commission 4-23-1968 in accordance with Chapter 749, SCR No. 139, Laws 1966	MS 468 and MS 469 between Brandon and Florence in Rankin County.
MS 469	Bullock, Joe	Memorial Highway	Order of the State Highway Commission 4-23-1968 in accordance with Chapter 749, SCR No. 139, Laws 1966	MS 468 and MS 469 between Brandon and Florence in Rankin County.
MS 472	Heroes Trail	Trail	Chapter 524, House Bill 974, Laws 2005	That portion of MS 472 in Copiah County beginning at Shady Grove Church and extending easterly to Rock Port Road.
MS 481	Davis, Perry	Memorial Highway	Chapter 328, House Bill 1168, Laws	MS 481 between MS 43 southeast of Pisgah and US 80 in Morton.
MS 489	Boyd, Jason	Memorial Highway	Chapter 365, Senate Bill 2481, Laws 2021	The segment of Mississippi Highway 489 in Newton County, Mississippi, beginning at its intersection with Mills Road and extending one (1) mile north.
MS 490	Clay, Joe & Hatcher, John Austin	Memorial Highway	Chapter 572, House Bill 1324, Laws 2000	That portion of Mississippi Highway 490 in Winston County beginning at the Noxapater city limits and extending easterly to its intersection with Mississippi Highway 397.
MS 492	Blue Star Memorial Highway	Memorial Highway	Chapter 327, Senate Bill 2586, Laws 2014	That section of Mississippi Highway 492 within the corporate limits of the Town of Union, Mississippi, in honor and in gratitude and appreciation for the contributions and sacrifices of the Armed Forces that have defended the United States of America.
	Holliman, Robert L.	Memorial Highway	Chapter 340, House Bill 764, Laws 1983	That portion of Mississippi Highway 492 between the Town of Union in Newton County and Mississippi Highway 19 in Neshoba County.
MS 492	Yates, Fire Chief Mickey Lewis	Memorial Highway	Chapter 372, House Bill 241, Laws 2016	The segment of Mississippi Highway 492 in Newton County, Mississippi, beginning at its intersection with Bill Willis Road and extending westerly to its intersection with the Newton-Scott County Line.
MS 513	Lee, Marine Corporal Dustin	Memorial Highway	Chapter 443, House Bill 1088, Laws 2017	The segment of Mississippi Highway 513 in Clarke County, Mississippi, beginning at the northern limit of the town of Stonewall, Mississippi, and extending southerly to its intersection with Mississippi Highway 145.

Memorial Designation and Scenic Route Descriptions by Route Number

Route	Name	Facility	Designated By	Description
MS 528	Dantzler, Will Roy	Memorial Highway	Chapter 392, House Bill 1024, Laws 2015	That segment of Mississippi Highway 528 in Jasper County beginning at its intersection with Interstate 59 and extending easterly to its intersection with U.S. Highway 11.
	Jasper County Veterans Memorial Highways	Memorial Highway	Chapter 352, Senate Bill 2811, Laws 2015	The segment of Mississippi Highway 528 extending westerly from U.S. Interstate 59 to its intersection with Jasper County Road 17.
MS 531	Eaton, Staff Sergeant Mark Haskin	Memorial Highway	Chapter 305, Senate Bill 2352, Laws 2011	That segment of Mississippi Highway 531 within Smith County, Mississippi, beginning at its intersection with Mississippi 28 and extending to the Smith/Jasper County Line.
MS 537	Chancellor, Randy	Memorial Bridge	Chapter 411, House Bill 1394, Laws	Mississippi Highway 537 in Jones County.
	Gable, E.C.	Memorial Bridge	Chapter 404, Senate Bill 3131, Laws 2000	That bridge on Mississippi 537 in Jones County that spans Reedy Creek that is located approximately two and one-tenths (2.1) miles north of Fifth Avenue in Laurel.
	Morgan, Winnie Frost	Memorial Highway	Chapter 314, House Bill 724, Laws 2019	The segment of Mississippi Highway 537 in Jones County, Mississippi, beginning at its intersection with Mississippi Highway 15/Matthews Road and extending northeasterly to its intersection with the Jones/Jasper County Line near the unincorporated community of Moss, Mississippi.
MS 550	Flowers, Peyton Coleman	Memorial Highway	Chapter 391, House Bill 1356, Laws 2015	The segment beginning at the eastern most point of the school zone near Loyd Star Attendance Center and extending one (1) mile easterly; and the segment beginning at the western most point of the school zone near Loyd Star Attendance Center and extending one (1) mile westerly.
MS 552	Washington, Dr. Walter	Memorial Parkway	Chapter 320, House Bill 222, Laws 2011	That segment of Mississippi Highway 552 that lies within Jefferson and Claiborne Counties.
MS 555	Alexander, Rev. Dan	Memorial Highway	Chapter 401, House Bill 1030, Laws 2015	That segment of Mississippi Highway 555, also known as Martin Luther King, Jr. Road, in Adams County beginning at its intersection with Broadmoor Drive and extending northerly to its intersection with Steamplant Road.
MS 570	Veterans'	Boulevard	Chapter 628, House Bill 1419 Laws 2002	The portion of Smithdale Road between Northwest Avenue and Enterprise Road in the Corporate limits of the City of McComb.
MS 588	Arrington, James Duncan	Memorial Highway	Chapter 437, Senate Bill 2065, Laws 1981	MS 588 between Collins and Ellisville.
MS 589	Deen, Benjamin J.	Memorial Highway	Chapter 450, House Bill 1279, Laws 2020	The segment of Mississippi Highway 589 in Lamar County, Mississippi, beginning one-half (1/2) mile north of its intersection with Victory Road and extending one (1) mile south.
	Preston, Police Chief Willie James	Memorial Highway	Chapter 430, House Bill 907, Laws 2017	That segment of Mississippi Highway 589 in Lamar County beginning at the Covington/Lamar County line and extending to the intersection of Mississippi Highway 589 and Mississippi Highway 42.
MS 590	McDaniel, Carlos "Coach"	Memorial Highway	Chapter 326, Senate Bill 2233, Laws 2013	That segment of Mississippi Highway 590 from U.S. Interstate 59 east to Augusta Road including the Highway 590/29 Bypass in Jones County.
	Shows, Albert B.	Memorial Highway	Chapter 314, Senate Bill 2496, Laws 2013	The Mississippi Department of Transportation is directed to relocate the signage placed by the cemetery at the southern city limits of Ellisville on Mississippi Highway 29 to approximately one hundred (100) yards south of Augusta Road on the Interstate 59 and Mississippi Highway 590 bypass.
MS 603	Anthony Boutte, Sr., Lieutenant Deputy Michael	Memorial Highway	Chapter 441, House Bill 424, Laws 2021	The segment of Mississippi Highway 603 located in Hancock County, Mississippi, beginning at its intersection with Mississippi Highway 43 and extending northerly to its intersection with Rocky-Hill Dedeaux Road.
	Haas, Norton	Memorial Highway	Chapter 344, House Bill 1296, Laws 1996	MS 43/603 in Hancock County beginning at US 90 and extending northerly to intersect with Interstate Highway 10.
	Stennis Airport Parkway	Parkway	Chapter 628, House Bill 1419 Laws 2002	MS 603 beginning at I-10 in Hancock County and extending northerly to Kiln.
MS 605	Wilkes, Eugene P.	Memorial Bridge	Chapter 628, House Bill 1419 Laws 2002	The bridge on Cowan-Lorraine Road in Harrison County the spans the Harrison County Industrial Seaway.
MS 607	Hospitality Highway	Highway	Chapter 329, House Bill 1242, Laws 1979	MS 607 between I-10 and US 90; US 90 between MS 607 and the Mississippi-Alabama State Line.
	Scenic Route	Scenic Route	Chapter 374, House Bill 497, Laws 1975	MS 607 in Hancock County between I-10 and US 90; US 90 to the Alabama State Line.

Memorial Designation and Scenic Route Descriptions by Route Number

Route	Name	Facility	Designated By	Description
MS 609	Seymour, Sr., Mark M.	Memorial Bridge	Chapter 441, House Bill 424, Laws 2021	The bridge on Mississippi Highway 609 located in Jackson County, Mississippi, known as the Old Fort Bayou Bridge.
MS 613	Evans, Bruce Wayne	Memorial Highway	Chapter 366, House Bill 217, Laws 2001	MS 613 between Big Point Road and Jackson/George County Line, approximately 11.3 miles in length.
	Hanson, Jack G.	Memorial Bridge	Chapter 675, SCR No. 610, Laws 1986	The new bridge on MS 613 spanning the Escatawpa River.
MS 617	St. Pe', Jerry	Highway	Chapter 556, Senate Bill 2179, Laws 2002	MS 617 in Jackson County.
MS 713	King, Jr., Martin Luther	Memorial Highway	Chapter 628, House Bill 1419, Laws	MS 304 Spur in Tunica County.
MS 759	Coleman, J.P.	Memorial Highway	Chapter 316, House Bill 1474, Laws 2019	The segment of Mississippi Highway 759 in Choctaw County, Mississippi, located in the City of Ackerman
MS 773	McElwain, Joe Mitch	Memorial Highway	Chapter 592, House Bill 1215, Laws	MS 773 located in Tippah County.
MS 786	Irby, George 'Happy'	Memorial Parkway	Chapter 453, House Bill 1480, Section 5, Laws of 2009, MS Code 19-5-171.	That portion of Mississippi Highway 786 in Lowndes County beginning at U.S. Highway 45 and extending to the gate of the Columbus Air Force Base.
MS 908	Grady, Hershah L.	Memorial Highway	Chapter 471, House Bill 1720, Laws 1996; Chapter 574, House Bill 1449, Laws 2000	Mississippi 908, a route providing direct access from the interchange at I-55 at or near Summit to Southwest Community College.
Local Routes	Military Order of the Purple Heart, Department of Mississippi		Chapter 491, House Bill 1100, Laws 1999	That bridge which is to be constructed over Interstate Highway 59 at Lincoln Road in the City of Hattiesburg and Lamar County.
	Scenic Route		Chapter 342, Senate Bill 533, Laws 1948	US 61 between Woodville and MS 3 north of Redwood; MS 3 between Redwood and US 49E at Yazoo City; US 49E between Yazoo City and Greenwood; MS 7 and MS 8 between Greenwood and Grenada; MS 7, MS 313 and FAS 918 county road to Tennessee State Line north of Slayden in Marshall County.
Local Routes	Scenic Route	Scenic Route	Chapter 306, House Bill 120, Laws 1978	The access road between I-55 at Exit 58 and the Enid Dam Road; along the Enid Dam Road to US 51, along US 51 to MS 32, along MS 32 to I-55 at Exit 57.
	Scenic Route	Scenic Route	Chapter 307, House Bill 789, Laws 1978	The public road beginning at I-55 adjacent to the City of Coldwater, Mississippi; along the Coldwater-Arkabutla Road; along a public road which crosses the Arkabutla Dam; along the north side of the Dam to the Community of Eudora and connecting with MS 304; along MS 304 through the City of Hernando to I-55.
	Yarbrough, George M.	Memorial Highway	Chapter 410, Senate Bill 2765, Laws 1987	That portion of highway added to the State Highway System in Chapter 298, General Laws of 1954, more particularly ending on US 78 at or near Red Banks, thence through the business district of Red Banks, and ending on US 78.

Section J

Memorial Highway System



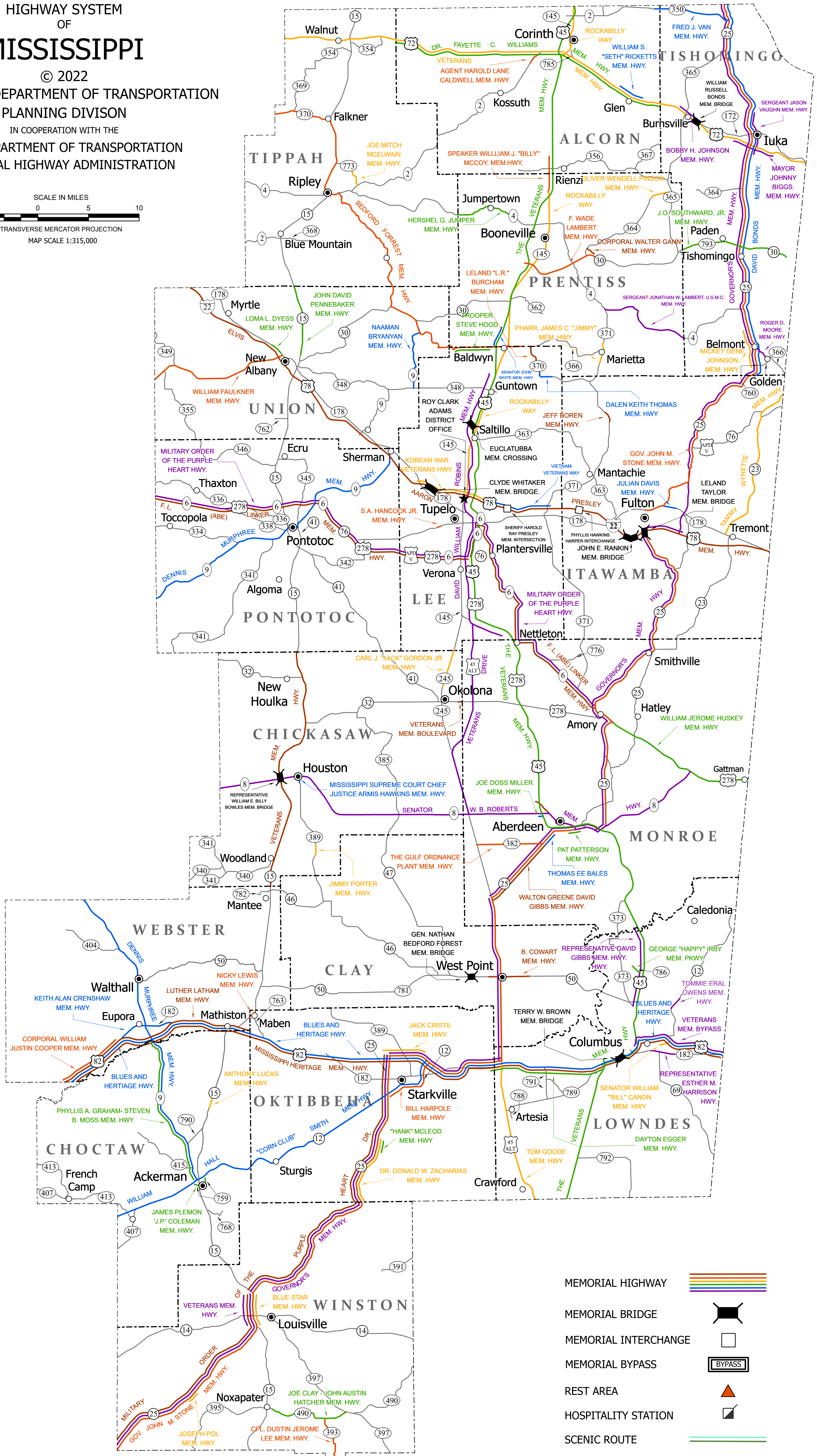
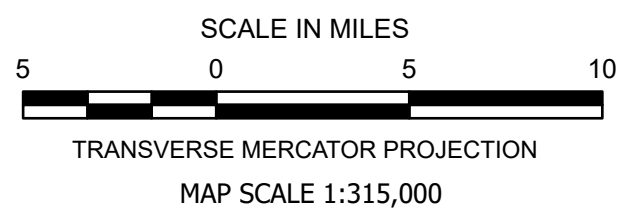
DISTRICT 1 MEMORIAL HIGHWAY MAP








STATE DESIGNATED - STATE MAINTAINED
HIGHWAY SYSTEM
OF

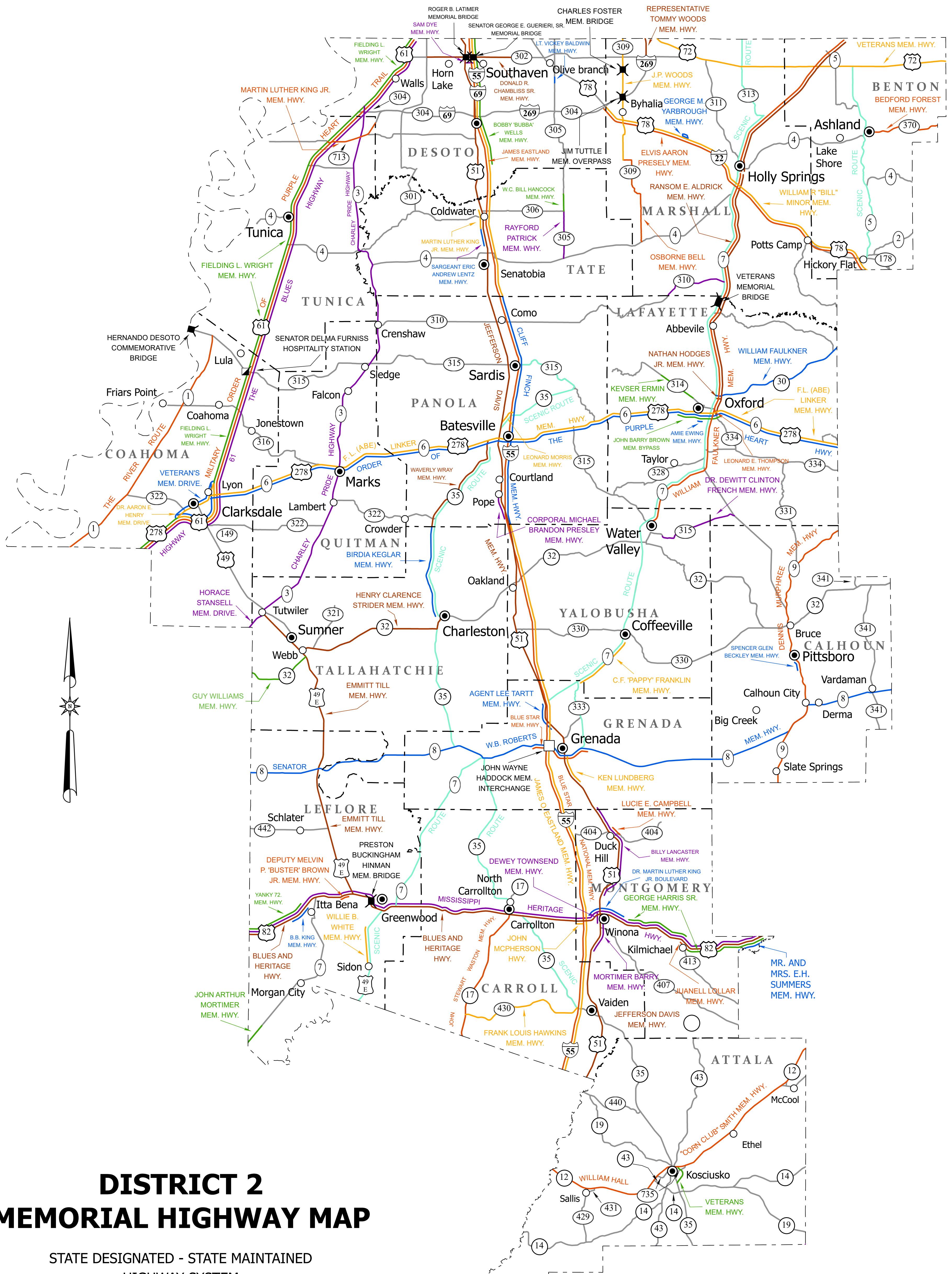
MISSISSIPPI

© 2022

MISSISSIPPI DEPARTMENT OF TRANSPORTATION
PLANNING DIVISION
IN COOPERATION WITH THE
U.S. DEPARTMENT OF TRANSPORTATION
FEDERAL HIGHWAY ADMINISTRATION



- MEMORIAL HIGHWAY 
- MEMORIAL BRIDGE 
- MEMORIAL INTERCHANGE 
- MEMORIAL BYPASS 
- REST AREA 
- HOSPITALITY STATION 
- SCENIC ROUTE 



DISTRICT 2 MEMORIAL HIGHWAY MAP

STATE DESIGNATED - STATE MAINTAINED
HIGHWAY SYSTEM

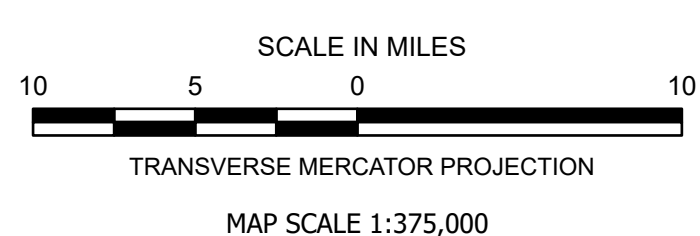
OF








MISSISSIPPI

© 2022

MISSISSIPPI DEPARTMENT OF TRANSPORTATION
PLANNING DIVISION

IN COOPERATION WITH THE
U.S. DEPARTMENT OF TRANSPORTATION
FEDERAL HIGHWAY ADMINISTRATION



- MEMORIAL HIGHWAY 
- MEMORIAL BRIDGE 
- MEMORIAL INTERCHANGE 
- MEMORIAL BYPASS 
- REST AREA 
- HOSPITALITY STATION 
- SCENIC ROUTE 

DISTRICT 5 MEMORIAL HIGHWAY MAP

STATE DESIGNATED - STATE MAINTAINED
HIGHWAY SYSTEM

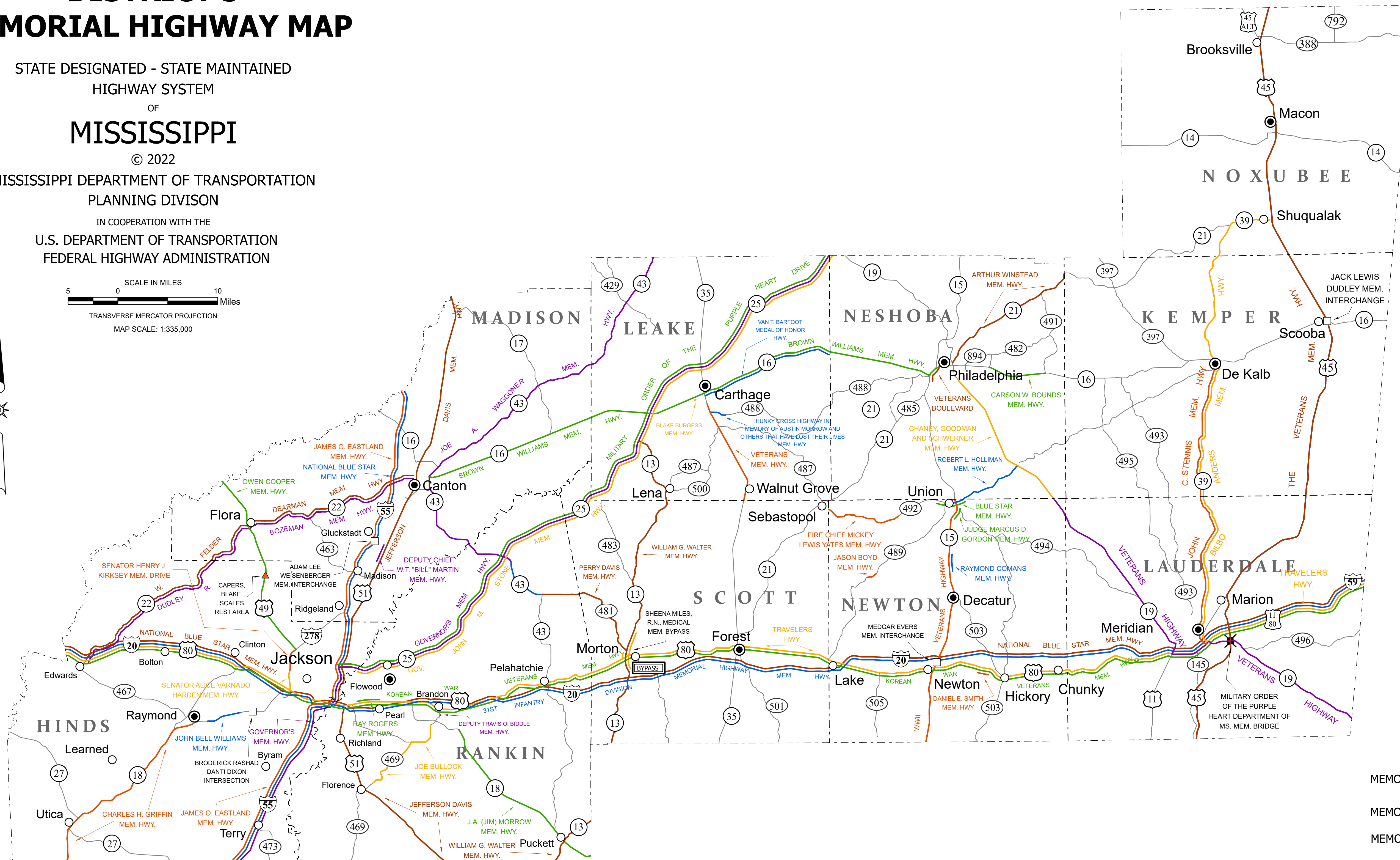
OF
MISSISSIPPI








© 2022

MISSISSIPPI DEPARTMENT OF TRANSPORTATION
PLANNING DIVISION

IN COOPERATION WITH THE
U.S. DEPARTMENT OF TRANSPORTATION
FEDERAL HIGHWAY ADMINISTRATION

SCALE IN MILES
0 5 10 Miles
TRANSVERSE MERCATOR PROJECTION
MAP SCALE: 1:335,000



- MEMORIAL HIGHWAY 
- MEMORIAL BRIDGE 
- MEMORIAL INTERCHANGE 
- MEMORIAL BYPASS 
- REST AREA 
- HOSPITALITY STATION 
- SCENIC ROUTE 

DISTRICT 6 MEMORIAL HIGHWAY MAP

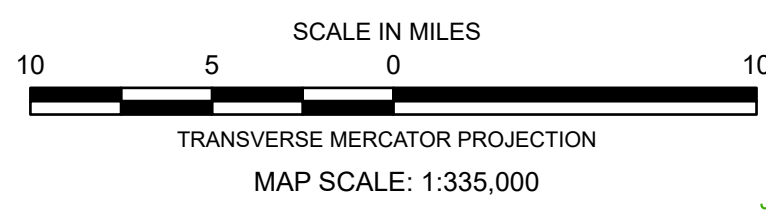
STATE DESIGNATED - STATE MAINTAINED
HIGHWAY SYSTEM








OF
MISSISSIPPI

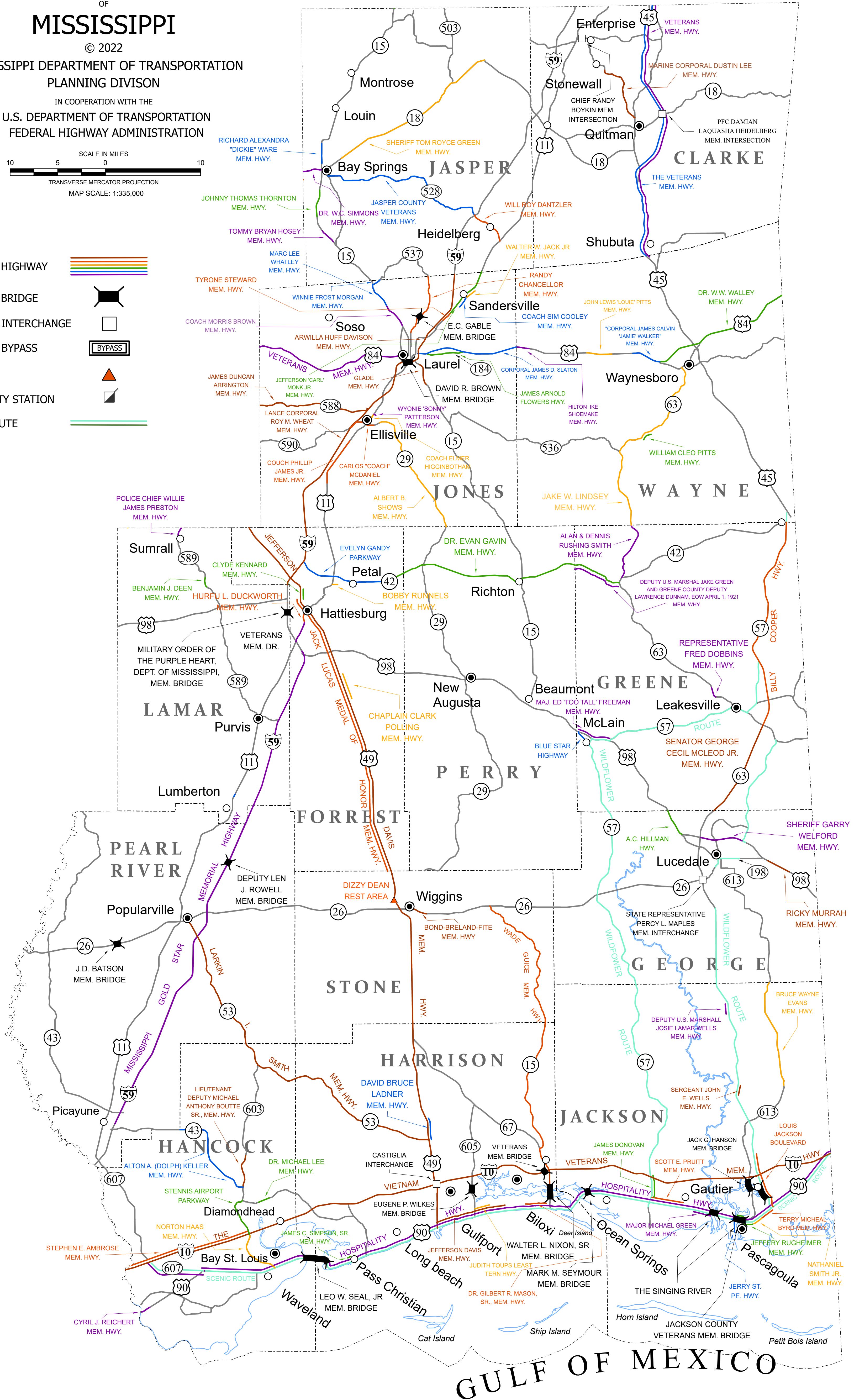
© 2022

MISSISSIPPI DEPARTMENT OF TRANSPORTATION
PLANNING DIVISION

IN COOPERATION WITH THE
U.S. DEPARTMENT OF TRANSPORTATION
FEDERAL HIGHWAY ADMINISTRATION




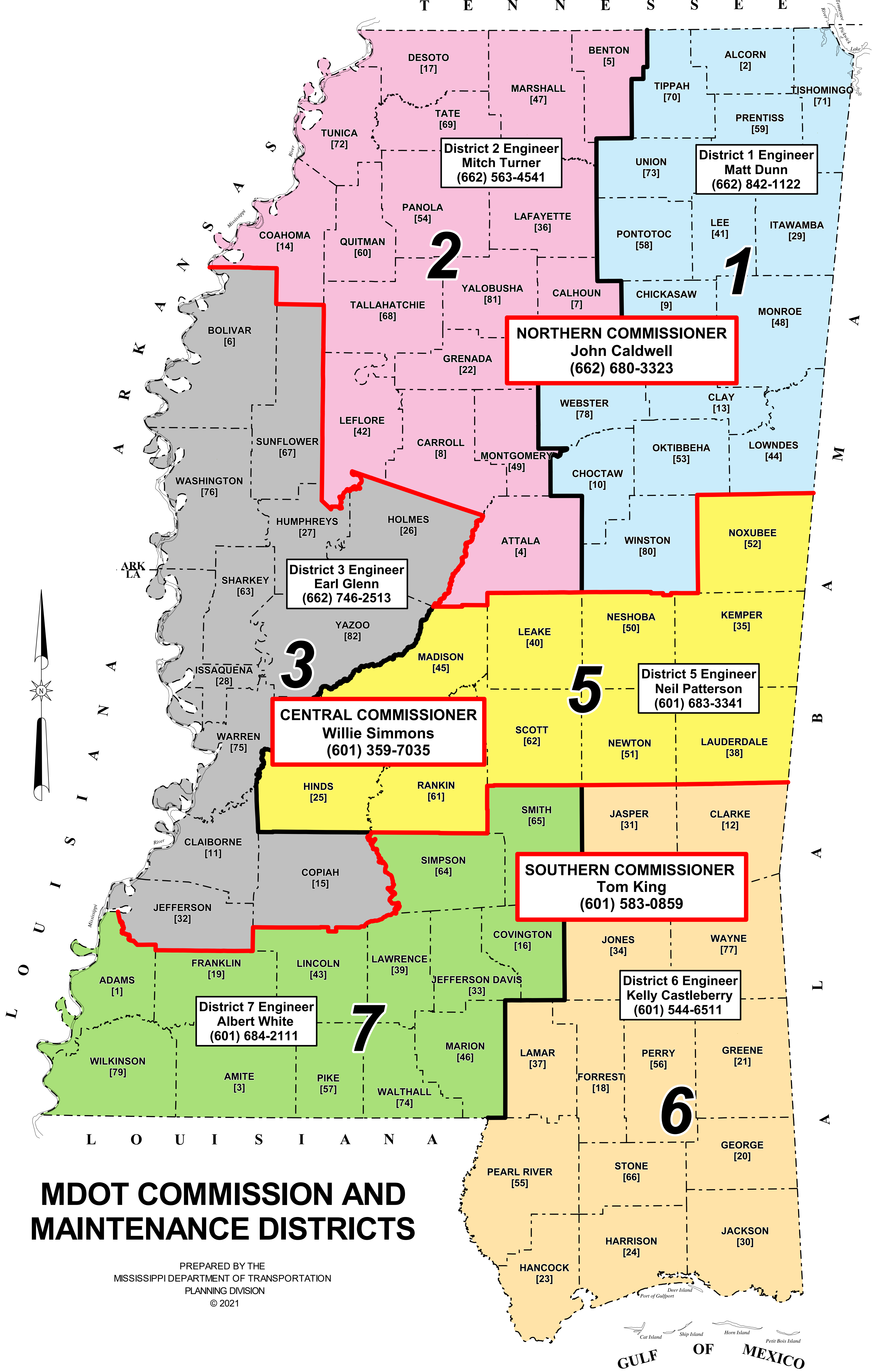
- MEMORIAL HIGHWAY 
- MEMORIAL BRIDGE 
- MEMORIAL INTERCHANGE 
- MEMORIAL BYPASS 
- REST AREA 
- HOSPITALITY STATION 
- SCENIC ROUTE 



Section K

State Map of District Locations





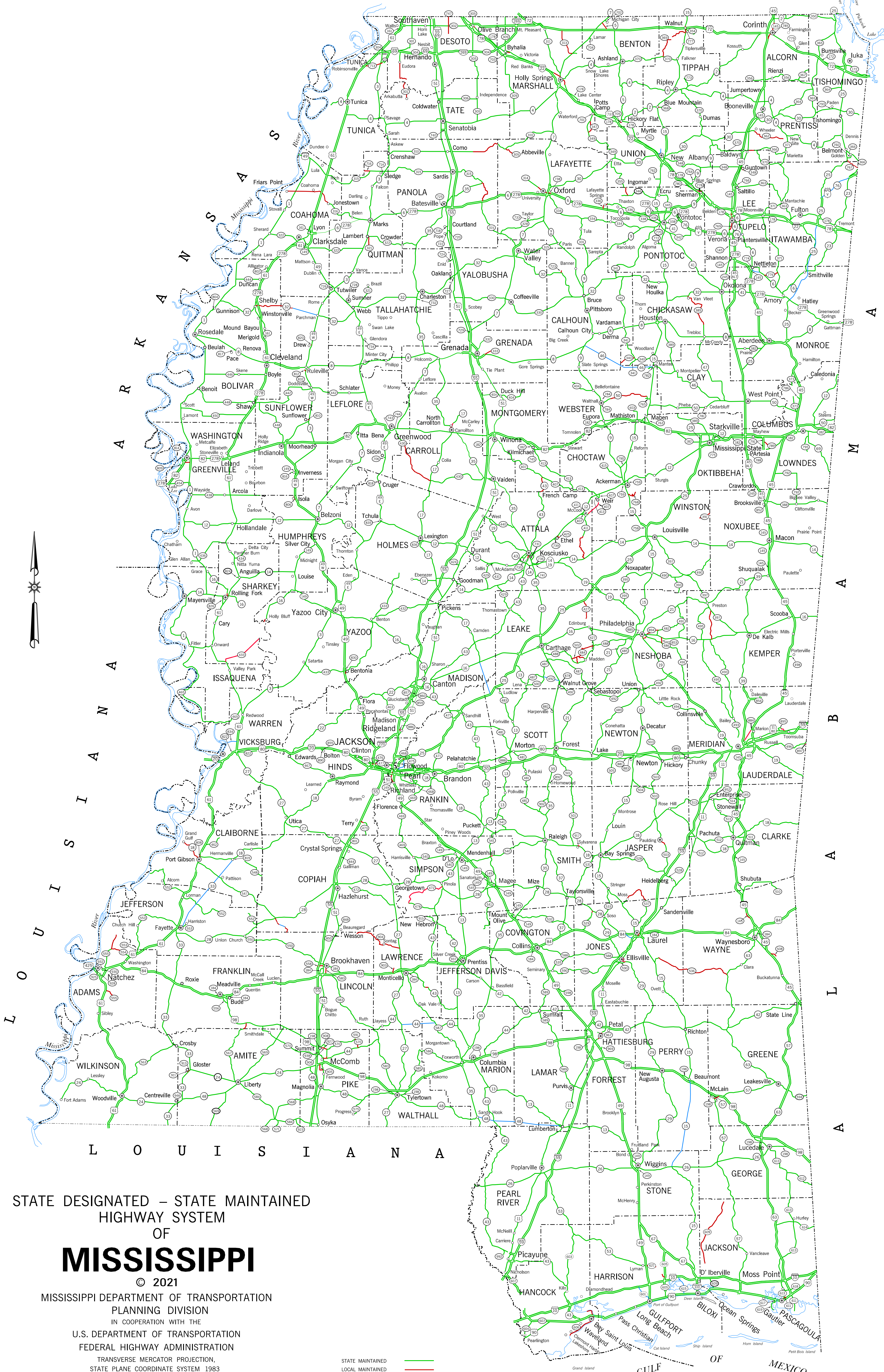
MDOT COMMISSION AND MAINTENANCE DISTRICTS

PREPARED BY THE
MISSISSIPPI DEPARTMENT OF TRANSPORTATION
PLANNING DIVISION
© 2021

Section L

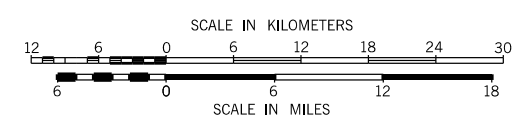
Designated Highway System



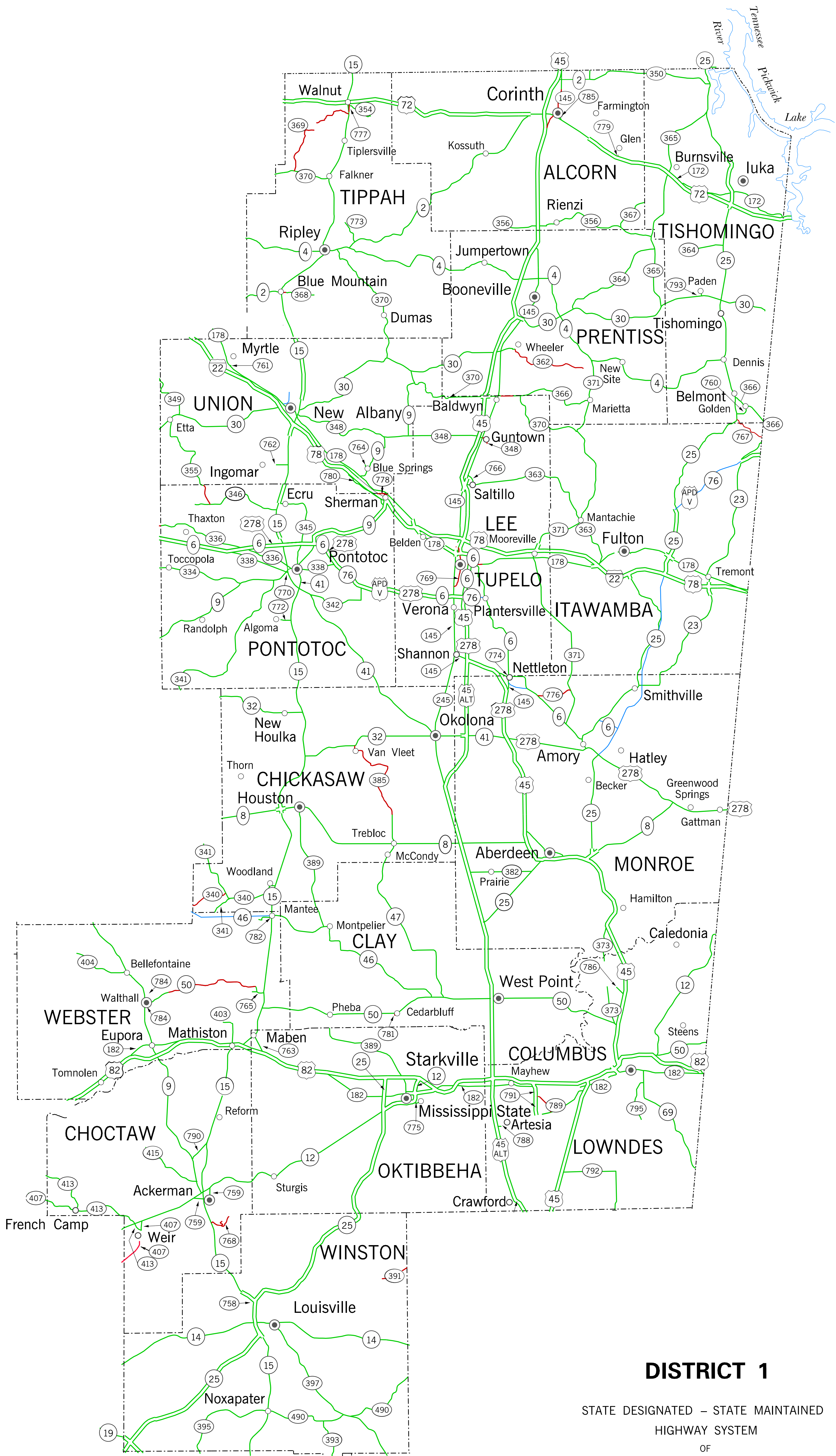


STATE DESIGNATED – STATE MAINTAINED
HIGHWAY SYSTEM
OF
MISSISSIPPI

© 2021
MISSISSIPPI DEPARTMENT OF TRANSPORTATION
PLANNING DIVISION
IN COOPERATION WITH THE
U.S. DEPARTMENT OF TRANSPORTATION
FEDERAL HIGHWAY ADMINISTRATION
TRANSVERSE MERCATOR PROJECTION,
STATE PLANE COORDINATE SYSTEM 1983

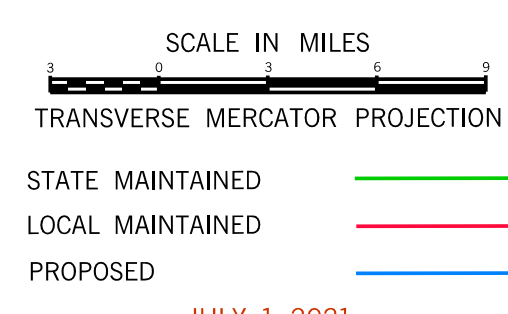


STATE MAINTAINED
LOCAL MAINTAINED
PROPOSED

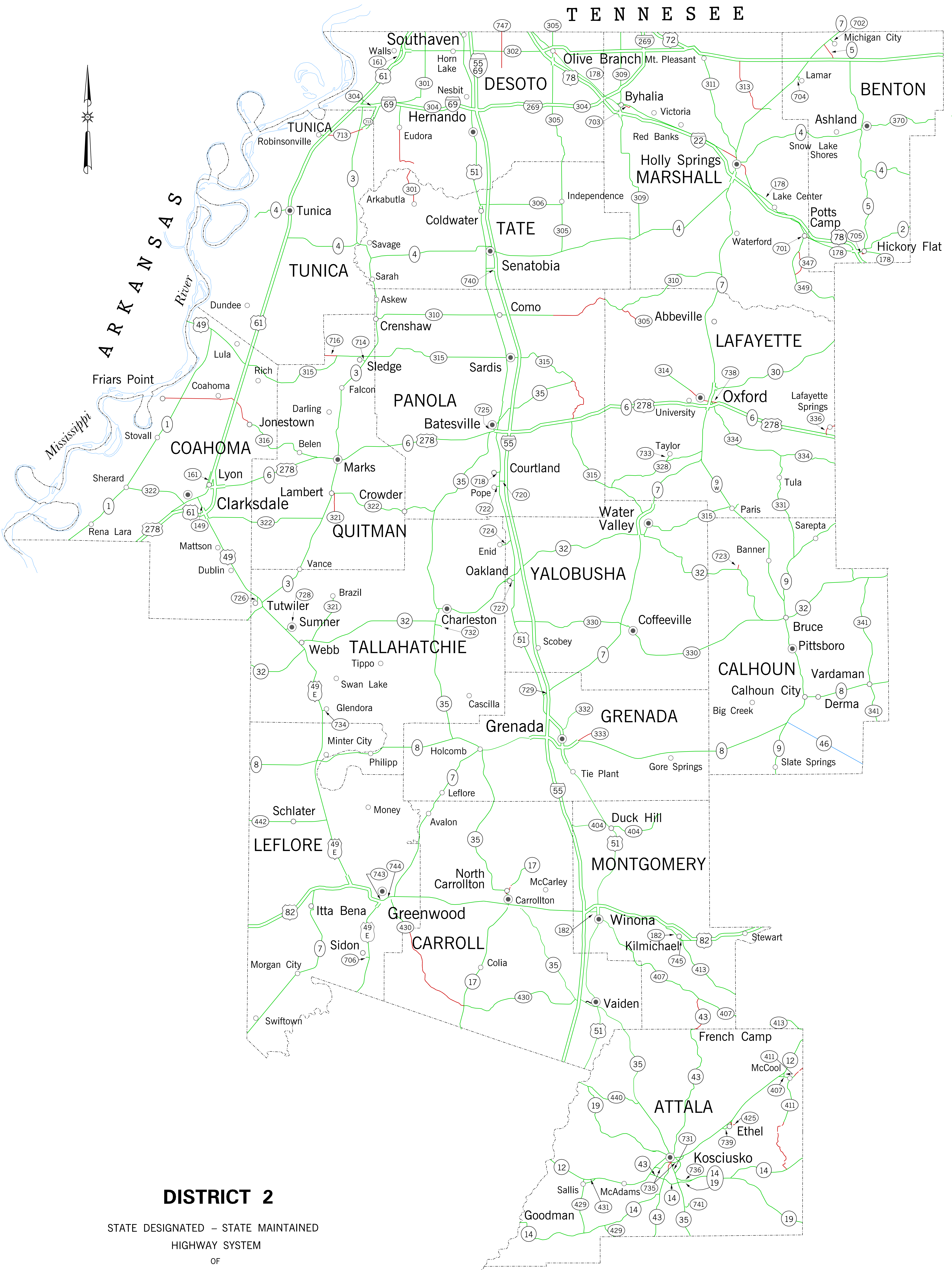


DISTRICT 1

STATE DESIGNATED – STATE MAINTAINED
HIGHWAY SYSTEM
OF
MISSISSIPPI
© 2021
MISSISSIPPI DEPARTMENT OF TRANSPORTATION
PLANNING DIVISION
IN COOPERATION WITH THE
U.S. DEPARTMENT OF TRANSPORTATION
FEDERAL HIGHWAY ADMINISTRATION

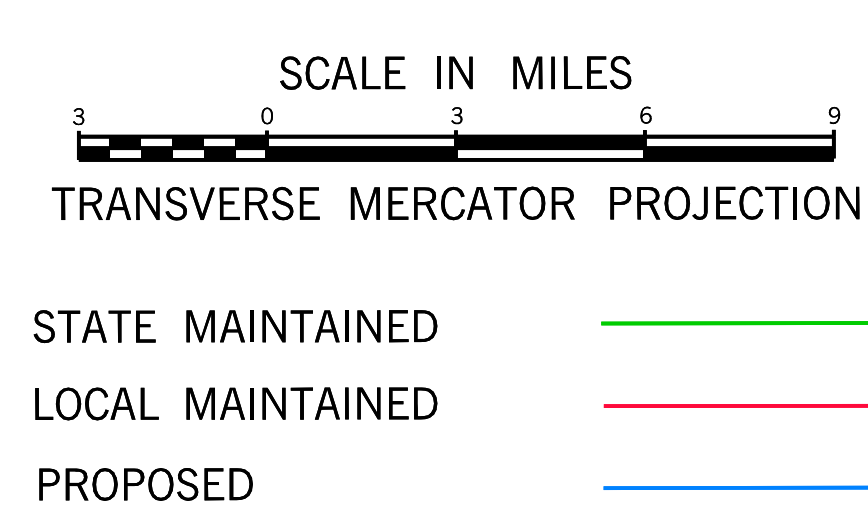


JULY 1, 2021

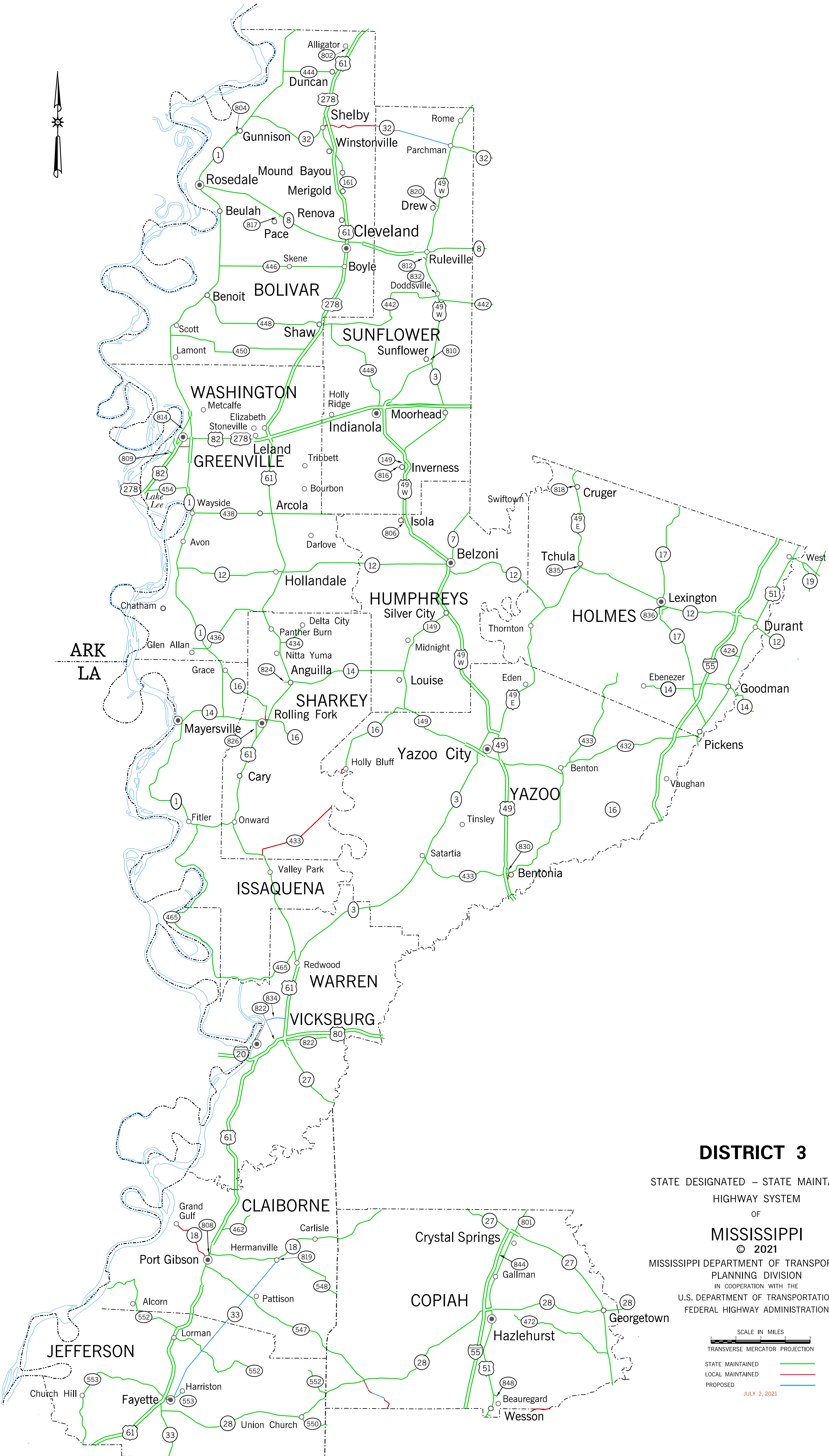


DISTRICT 2

STATE DESIGNATED – STATE MAINTAINED
 HIGHWAY SYSTEM
 OF
MISSISSIPPI
 © 2021
 MISSISSIPPI DEPARTMENT OF TRANSPORTATION
 PLANNING DIVISION
 IN COOPERATION WITH THE
 U.S. DEPARTMENT OF TRANSPORTATION
 FEDERAL HIGHWAY ADMINISTRATION



JULY 1, 2021



DISTRICT 3

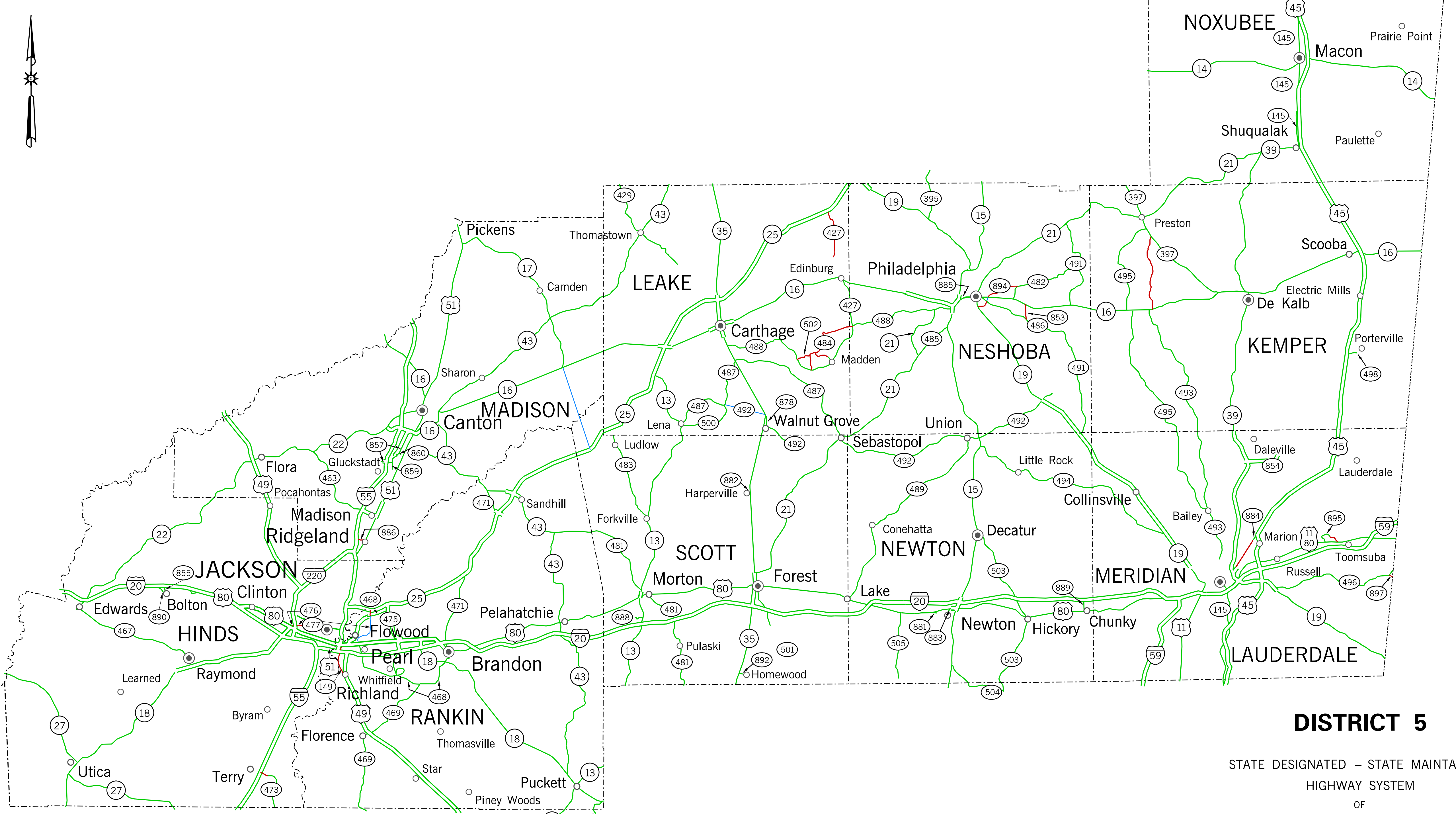
STATE DESIGNATED – STATE MAINTAINED
HIGHWAY SYSTEM
OF
MISSISSIPPI
© 2021
MISSISSIPPI DEPARTMENT OF TRANSPORTATION
PLANNING DIVISION
IN COOPERATION WITH THE
U.S. DEPARTMENT OF TRANSPORTATION
FEDERAL HIGHWAY ADMINISTRATION

SCALE IN MILES

TRANSVERSE MERCATOR PROJECTION

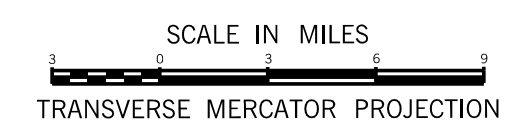
STATE MAINTAINED —
LOCAL MAINTAINED —
PROPOSED —

JULY 2, 2021



DISTRICT 5

STATE DESIGNATED – STATE MAINTAINED
 HIGHWAY SYSTEM
 OF
MISSISSIPPI
 © 2021
 MISSISSIPPI DEPARTMENT OF TRANSPORTATION
 PLANNING DIVISION
 IN COOPERATION WITH THE
 U.S. DEPARTMENT OF TRANSPORTATION
 FEDERAL HIGHWAY ADMINISTRATION



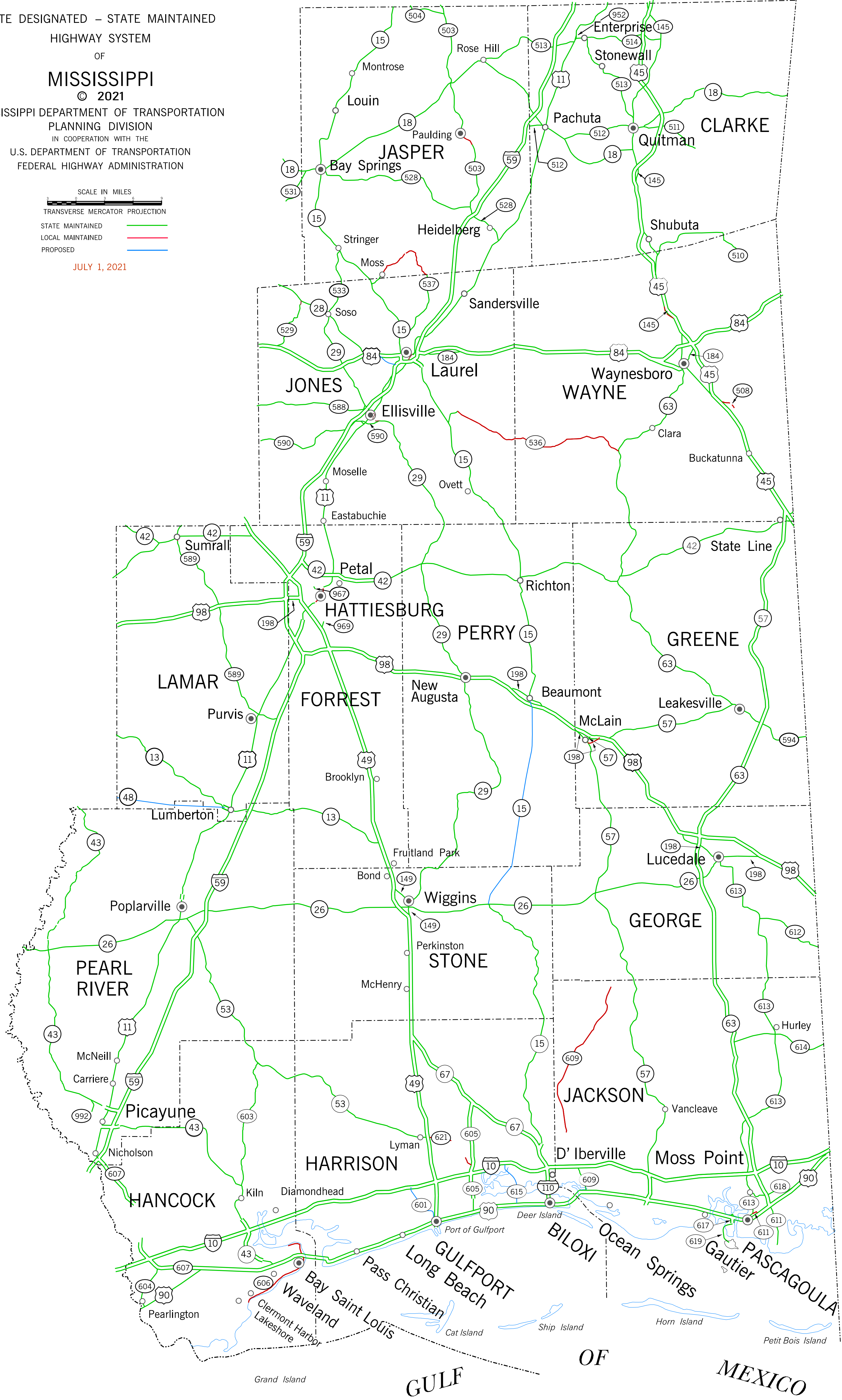
STATE MAINTAINED ——— GREEN
 LOCAL MAINTAINED ——— RED
 PROPOSED ——— BLUE

DISTRICT 6

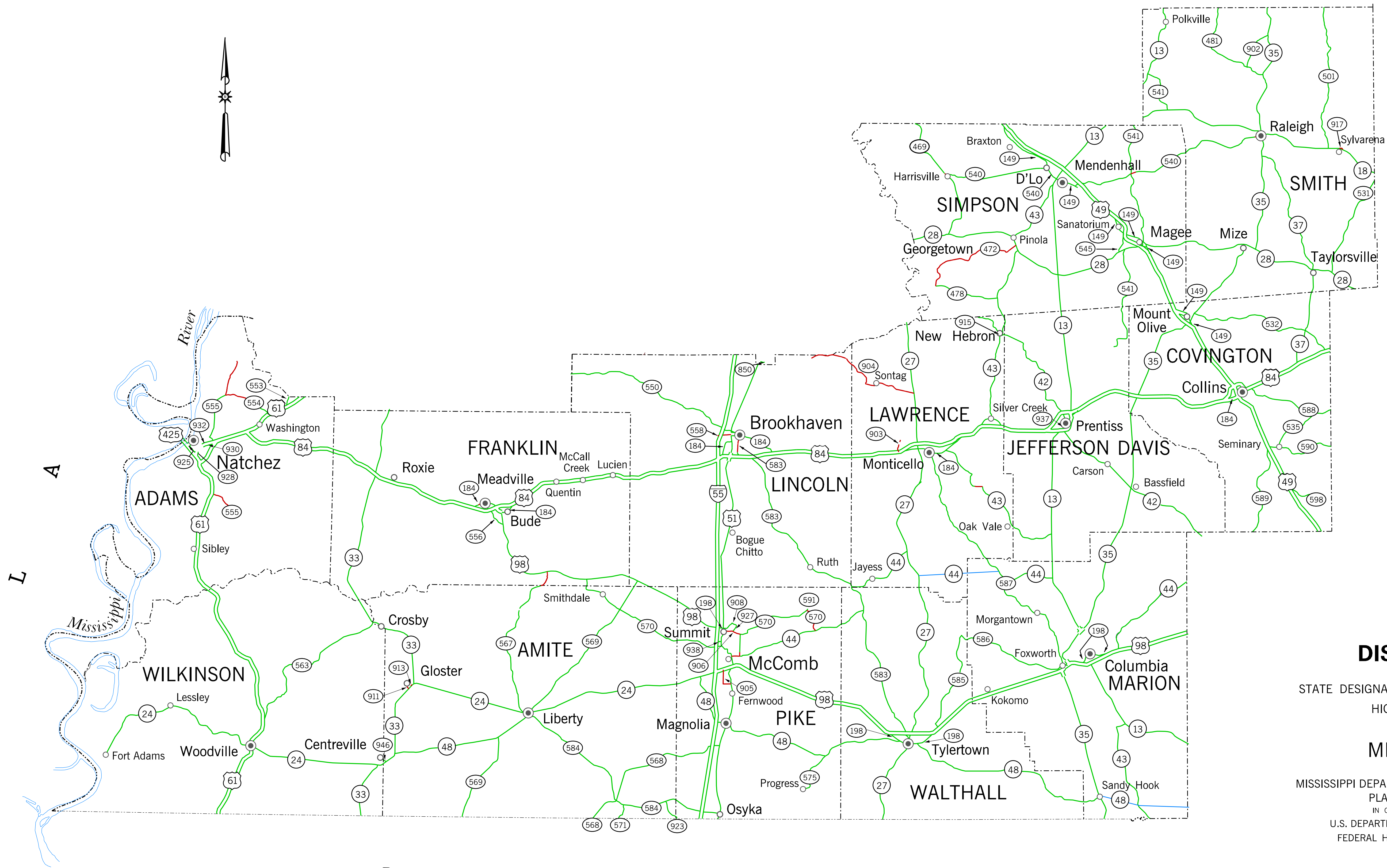
STATE DESIGNATED – STATE MAINTAINED
HIGHWAY SYSTEM
OF
MISSISSIPPI
© 2021
MISSISSIPPI DEPARTMENT OF TRANSPORTATION
PLANNING DIVISION
IN COOPERATION WITH THE
U.S. DEPARTMENT OF TRANSPORTATION
FEDERAL HIGHWAY ADMINISTRATION



SCALE IN MILES
TRANSVERSE MERCATOR PROJECTION
STATE MAINTAINED
LOCAL MAINTAINED
PROPOSED
JULY 1, 2021



A
L
A



L O U I S I A N A

DISTRICT 7

STATE DESIGNATED - STATE MAINTAINED
 HIGHWAY SYSTEM
 OF
MISSISSIPPI
 © 2021
 MISSISSIPPI DEPARTMENT OF TRANSPORTATION
 PLANNING DIVISION
 IN COOPERATION WITH THE
 U.S. DEPARTMENT OF TRANSPORTATION
 FEDERAL HIGHWAY ADMINISTRATION

SCALE IN MILES
 TRANSVERSE MERCATOR PROJECTION
 STATE MAINTAINED
 LOCAL MAINTAINED
 PROPOSED
 JULY 1, 2021